

Multiple Ownership Compliance Study

**AVC Communications, Inc.
Barnesville and Caldwell, Ohio**

October 2014

This Multiple Ownership Compliance Study was conducted to determine if AVC Communications, Inc. can acquire WBNV (FM) at Barnesville, OH (Facility ID 70553) and WWKC (FM) at Caldwell, OH (Facility ID 70554) and be in compliance with §73.3555 of the Commission's Rules. AVC Communications, Inc. currently owns WCMJ (FM) at Cambridge, OH, WILE (AM) at Cambridge, OH, WILE-FM at Byesville, OH and has a Joint Sales Agreement ("JSA") with WBIK (FM) at Pleasant City, OH. Because Barnesville and Caldwell, OH are not located in any BIA Metro, this study utilizes the Commission's Interim Contour-Overlap methodology.

The attributable stations WCMJ (FM), WILE (AM), WILE-FM, WBIK (FM), WWKC (FM) and WBNV (FM) form two radio markets and are shown in Exhibit #1¹. The city grade contour of WBNV (FM) does not overlap the city grade contours of any other attributable stations therefore making it a market unto itself.

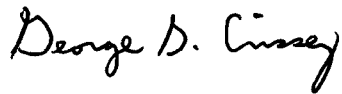
The subject area is comprised of the city grade contours of WWKC (FM), WILE (AM) and WBIK (FM) and is shown in Exhibit #2. All AM and FM services to the subject area are shown in Exhibit #3. Exhibit #4 is a tabulation of all services to the Market #2 subject area. The contour map in Exhibit #3 shows a total of 11 services, including the 3 subject stations (1 AM and 2 FM). §73.3555(a)(1)(iv) states that a person or single entity (or entities under common control) may have a cognizable interest in licenses for AM or FM radio broadcast stations

In a radio market with 14 or fewer full-power, commercial and noncommercial radio stations, not more than 5 commercial radio stations in total and not more than 3 commercial stations in the same service (AM

¹ WCMJ (FM) has a pending application (File No. BPH-20140220ACQ). WILE-FM has a pending application (File No. BPH-20140220ACN). WILE (AM) has a construction permit (File No. BP-20140220ACJ). The currently licensed facilities of these stations were used in this study. When these applications and construction permit become licensed, the results of this multiple ownership compliance study will be unchanged.

or FM); provided, however, that no person or single entity (or entities under common control) may have a cognizable interest in more than 50% of the full-power, commercial and noncommercial radio stations in such market unless the combination of stations comprises not more than one AM and one FM station.

Based on these findings, it is believed that AVC Communications, Inc. can own WCMJ (FM), WILE (AM), WILE-FM, WBNV (FM) and WWKC (FM) and have a JSA with WBIK (FM) and be in compliance with §73.3555 of the Commission's Rules. All statements contained herein are thought to be accurate and correct to the knowledge of the undersigned.

A handwritten signature in black ink that reads "George S. Crissey". The signature is written in a cursive, flowing style.

George S. Crissey
Bromo Communications, Inc.

October 22, 2014

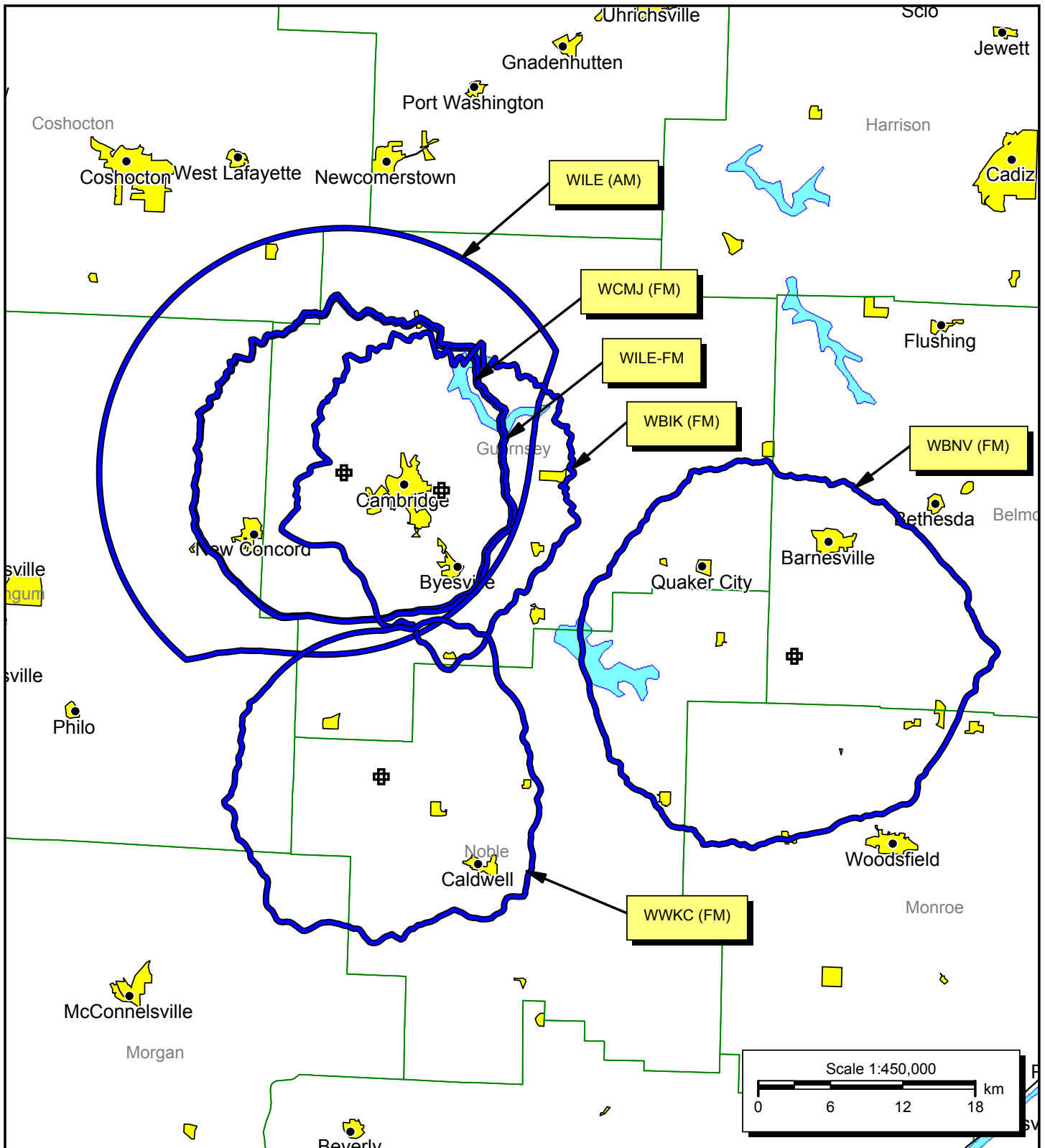


Exhibit #1
Attributable Stations
Multiple Ownership Compliance Study
AVC Communications, Inc.
Barnesville and Caldwell, Ohio

Bromo Communications, Inc.

October 2014

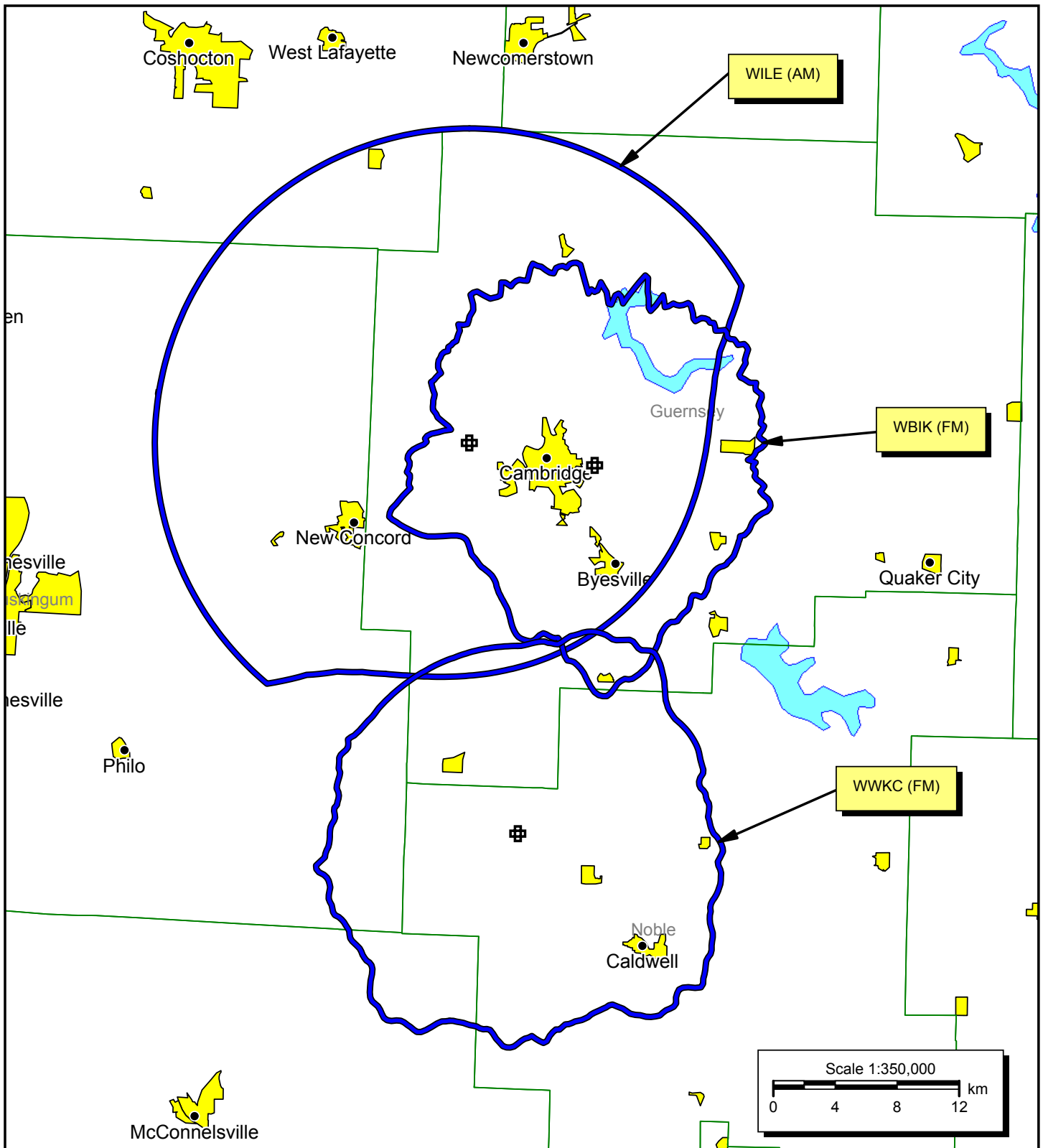


Exhibit #2
Subject Stations
Multiple Ownership Compliance Study
AVC Communications, Inc.
Barnesville and Caldwell, Ohio

Bromo Communications, Inc.
October 2014

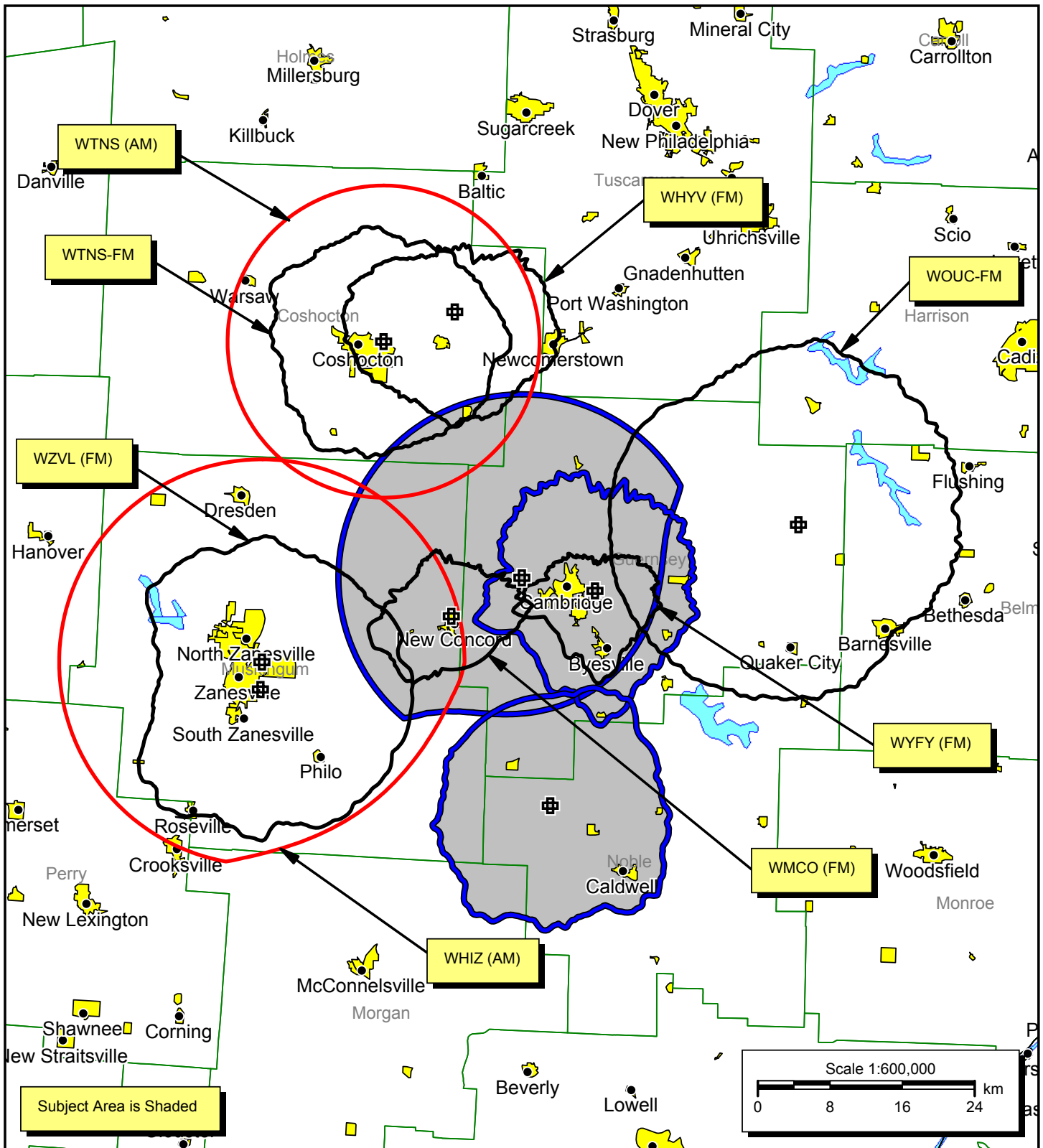


Exhibit #3
Services to Subject Area
Multiple Ownership Compliance Study
AVC Communications, Inc.
Barnesville and Caldwell, Ohio

Bromo Communications, Inc.

October 2014

Exhibit #4
Multiple Ownership Compliance Study
 AVC Communications, Inc.
 Barnesville and Caldwell, Ohio
 October 2014

Tabulation of Services to Subject Area

Subject Stations

<u>Call</u>	<u>Ch/Freq</u>	<u>Latitude</u>	<u>Longitude</u>	<u>Power (kW)</u>	<u>City</u>	<u>State</u>
WWKC (FM)	285A	39° 48' 47"	81° 36' 38"	3	Caldwell	OH
WILE (AM)	1270	40° 02' 24"	81° 38' 50"	1	Cambridge	OH
WBIK (FM)	221A	40° 01' 37"	81° 33' 09"	6	Pleasant City	OH

FM Services to Subject Area

<u>Call</u>	<u>Ch/Freq</u>	<u>Latitude</u>	<u>Longitude</u>	<u>Power (kW)</u>	<u>City</u>	<u>State</u>
WHVY	208A	40° 18' 17"	81° 44' 04"	1.75	Coshocton	OH
WMCO	214A	40° 00' 06"	81° 44' 19"	1.2	New Concord	OH
WOUC	206B1	40° 05' 32"	81° 17' 19"	5	Cambridge	OH
WTNS	257A	40° 16' 30"	81° 49' 37"	1.2	Coshocton	OH
WYFY	201A	40° 01' 37"	81° 33' 09"	1.5	Cambridge	OH
WZVL	279A	39° 55' 42"	81° 59' 08"	2.4	Philo	OH

AM Services to Subject Area

<u>Call</u>	<u>Ch/Freq</u>	<u>Latitude</u>	<u>Longitude</u>	<u>Power (kW)</u>	<u>City</u>	<u>State</u>
WHIZ	1240	39° 57' 20"	81° 59' 01"	1	Zanesville	OH
WTNS	1560	40° 16' 30"	81° 49' 37"	1	Coshocton	OH