








**Figure EE - FCC Contour Protection**  
**Kevin O'Kane, October, 2002**

**W12BZ.A**  
 BPTTL  
 Latitude: 43-08-43 N  
 Longitude: 075-10-35 W  
 ERP: 7.50 kW  
 EIRP: 12.30 kW  
 Channel: 18-  
 Frequency: 496.5 MHz  
 AMSL Height: 464.0 m  
 Elevation: 365.0 m  
 HAAT: 215.88 m  
 Horiz. Pattern: Directional  
 Vert. Pattern: Yes  
 Elec Tilt: 0.0  
 Prop Model: FCC Contours

	W12BZ.A
	WMFP-D.A
	WMHT
	WNPITV
	WETMTV
	CICOTV
	WVTB-D.A

