

04/25/2011

**APACHE TRAIL SURVEY**

**CO. 8040 E. 1ST AVENUE  
MESA, ARIZONA  
85208**


PH. 480-380-1666 FAX 373-6775  
MOBIL PH. 480-215-9004 EIN #88 1013103  
EMAIL: [savidge1691@msn.com](mailto:savidge1691@msn.com)

TO WHOM IT MAY CONCERN:

I, ROBERT WAYNE SAVIDGE, HEREBY STATE THAT I AM A SURVEYOR LICENSED BY THE  
STATE OF ARIZONA.

ON APRIL 25, 2011, I SURVEYED THE RESET OF THE DIRECTIONAL FM ANTENNA ON PINAL  
PEAK FOR EMF BROADCASTING, KLKA, GLOBE, ARIZONA. I FOUND THAT THE ANTENNA  
HAS BEEN INSTALLED IN ACCORDANCE WITH THE MANUFACTURER'S INSTRUCTIONS IN  
THAT IT IS ORIENTED AT A TRUE AZIMUTH OF 225 DEGREES.

*Robert Wayne Savidge* 4-25-11  
\_\_\_\_\_  
ROBERT WAYNE SAVIDGE  
LICENSE NO. 21786, ARIZONA



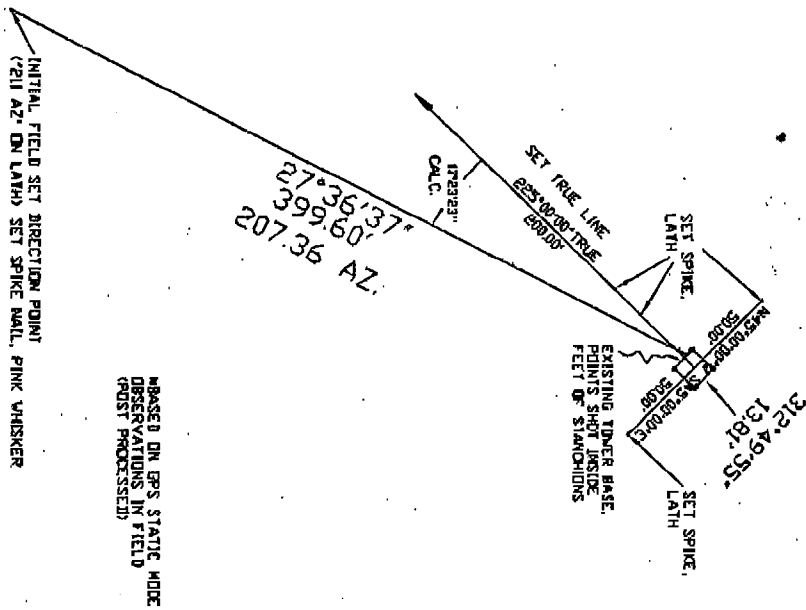
EXPIRES 06/30/2013

SIGNED: Robert Wayne Savidge,

PRES. RLS #21786 AZ; #12132 CO; #7433 NM; #2532 WY

100 0 100 200  
Scale: 1" = 100'  
feet

## RECORD OF SURVEY



INITIAL FIELD SET DIRECTION POINT  
(211 AZ ON LATH) SET SPIKE NAIL, PINK WHISKER

BASED ON GPS STATIC MODE  
OBSERVATIONS IN FIELD  
(POST PROCESSED)

### ABBREVIATION KEY:

AFT = AFFIX TAG RLS  
21786  
BDRY = BOUNDARY  
BMA = BLOCK MASONRY  
WALL  
BRCP = BRASS CAP  
CALC = CALCULATE  
CHLK FNC = CHAIN  
LINK FENCE  
CONEC = CONCRETE  
C/L = CENTERLINE  
DRAIN = DRAIN  
ELEV = ELEVATION  
ELEC = ELECTRIC  
ESMT = EASEMENT  
FB = FIBER  
FNC = FENCE  
HH = HAND HOLE  
M = MEASURED  
MET = METER  
MH = MANHOLE  
NA = NOT ACCEPTED  
OH = OVERHEAD  
P/L = PROPERTY LINE  
PROP = PROPERTY  
PP = POWER POLE  
REC = RECORD  
RBR = REBAR 1/2\"/>

### LEGEND

- SET 1/2" REBAR  
CAPPED "RLS 21786" AFT, UON  
FOUND MONUMENT
- AS NOTED

### KEY:

BMA = BLOCK-MASONRY WALL  
BR CP = BRASS CAP  
BSL = BUILDING SETBACK LINE  
C/L = CENTERLINE  
CHD = CHICK TO ARC  
COR = CORNER (PROPERTY)  
FB = FIBER  
L = ARC LENGTH  
D = ORIGINAL  
PUE = PUBLIC UTILITY EASEMENT  
P/L = PROPERTY LINE  
R = RADII LENGTH  
RBR = REBAR 1/2"


PROJECT NO. 11-00525 EMF  
PATH: C:\BOB\GALT\FINAL.MTN

A SURVEY FOR:

EMF BROADCASTING  
J. PRATHER

### CERTIFICATION OF SURVEY

I HEREBY CERTIFY THAT  
THIS PROPERTY SURVEY  
WAS PERFORMED UNDER MY  
SUPERVISION AND CHECKING.  
DURING 4/25/11



6/9/13 6/30/13  
ROBERT W. SANDAGE  
PROFESSIONAL LAND SURVEYOR  
ARIZONA REGISTRATION NO. 21786

Apache Trail Survey  
Company

6040 E. 1ST AVE. PHONE (602) 580-1656  
MESA, AZ. 85208 FAX (602) 573-6775