

Ownership Study

This ownership study is provided as an analysis for the aural broadcast markets formed by the modification of WOXO-FM Ch. 224A to C3 at Norway, ME, facility I.D. 67698.

WOXO-FM is not located within an Arbitron Metro area; as a consequence, the permitted common ownership is determined using the contour-overlap methodology. The included exhibits include the city grade contours, 3.16 mV/m (FM) and 5 mV/m (AM), of all stations which intersect any of the mutually overlapping stations, including noncommercial facilities, and exclude any stations with a transmitter site greater than 92 km from any portion of the mutually overlapping area, as well as any commonly owned stations which do not mutually overlap the defined market.

Exhibit E-1 shows a reference plot of the relevant commonly owned stations to be considered with respect to WOXO-FM, and are listed as follows:

WOXO-FM	224C3	Norway, ME,	Facility I.D. 67698
WEZR(AM)	1240 kHz	Lewiston, ME,	11031
WKTQ(AM)	1450 kHz	South Paris, ME,	52176
WTBM(FM)	264C3	Mexico, ME,	46323
WTME(AM)	780 kHz	Rumford, ME,	9209

Mutual overlap of these facilities form three (3) markets, which are plotted and listed in exhibits E-2 through E-7, respectively.

Market 1:

WOXO-FM	
WEZR(AM)	Market total = 19 Stations

Anderson Associates


Market 2:

WOXO-FM
WKTQ(AM)
WTME(AM) Market total = 15 Stations

Market 3:

WOXO-FM
WTBM(FM)
WTME(AM) Market total = 15 Stations

Each of the defined markets falls under the rules provided by CFR §73.3555(a)(1)(iii), and the ownership markets formed by the modification of WOXO-FM is permissible.



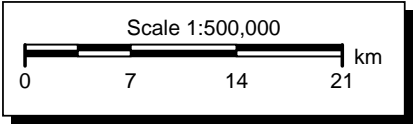
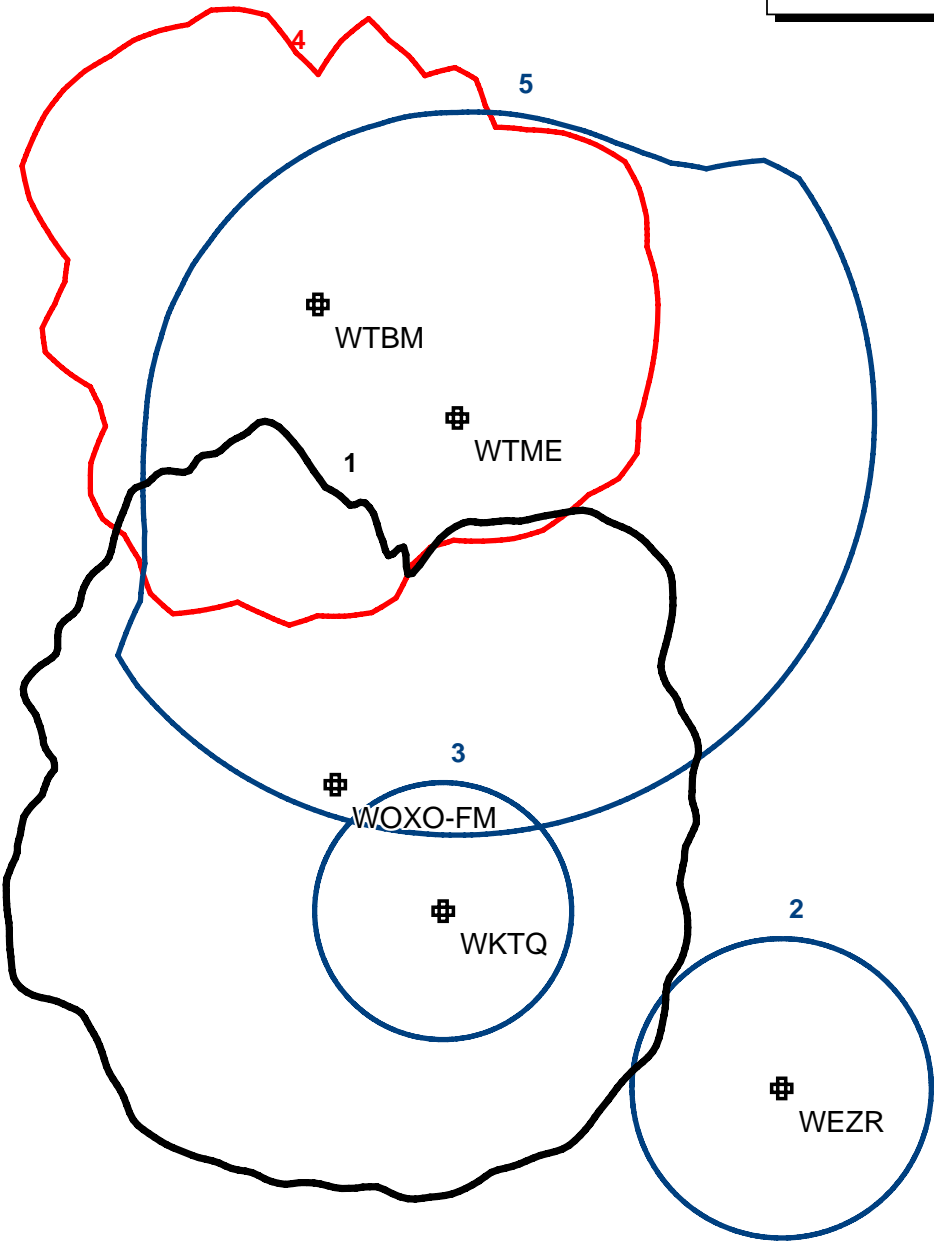
Christopher Anderson November 20, 2008
andersce@bham.rr.com

© 2008 by Anderson Associates

E-1 WOXO-FM All Commonly Owned Stations Reference Plot

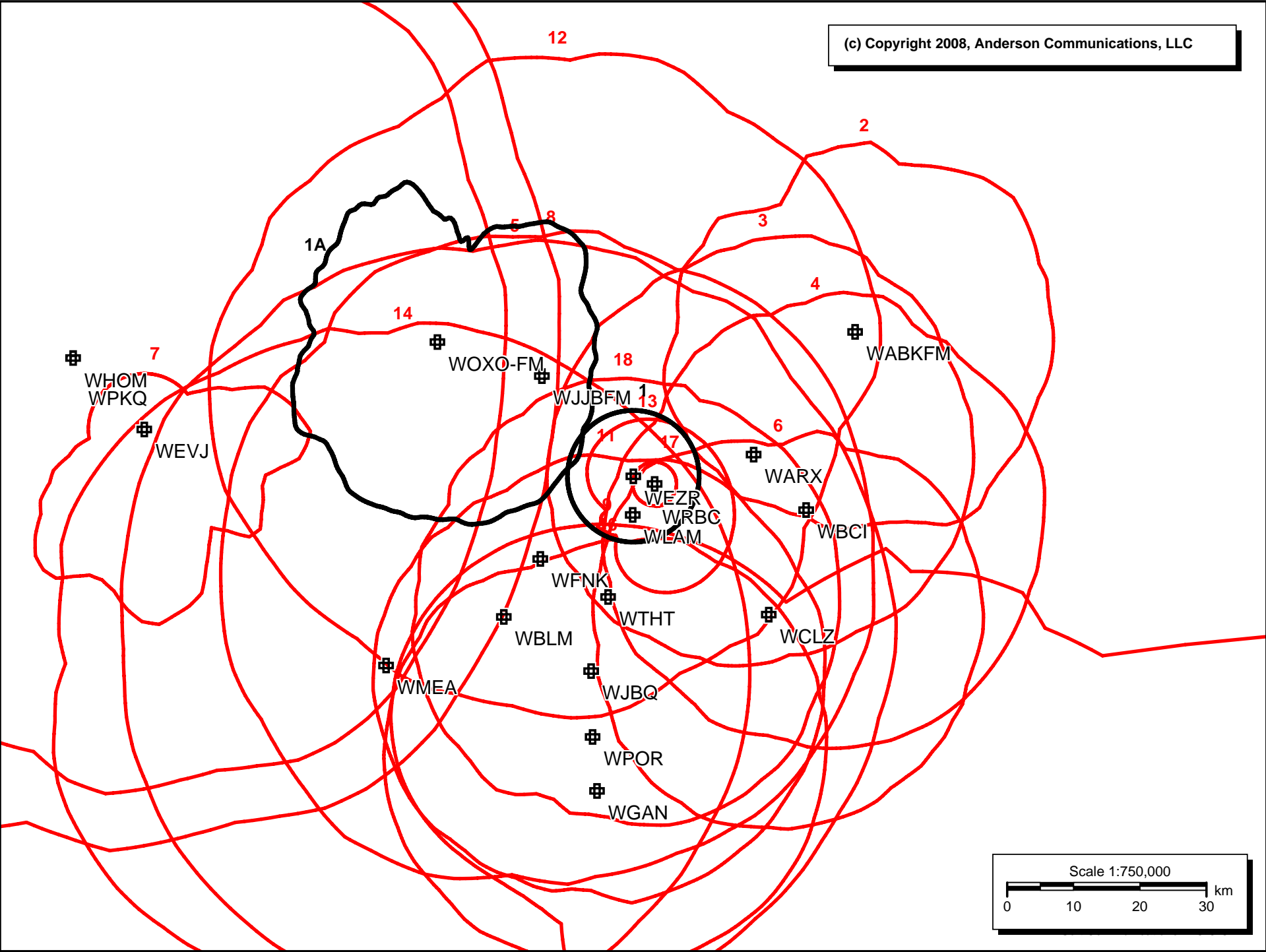
- 1.) WOXO-FM
- 2.) WEZR(AM)
- 3.) WKTQ(AM)
- 4.) WTBM(FM)
- 5.) WTME(AM)

(c) Copyright 2008, Anderson Communications, LLC



E-2 WOXO-FM Market 1 Plot

(c) Copyright 2008, Anderson Communications, LLC



E-3 WOXO-FM Market 1 List

Duopoly Study

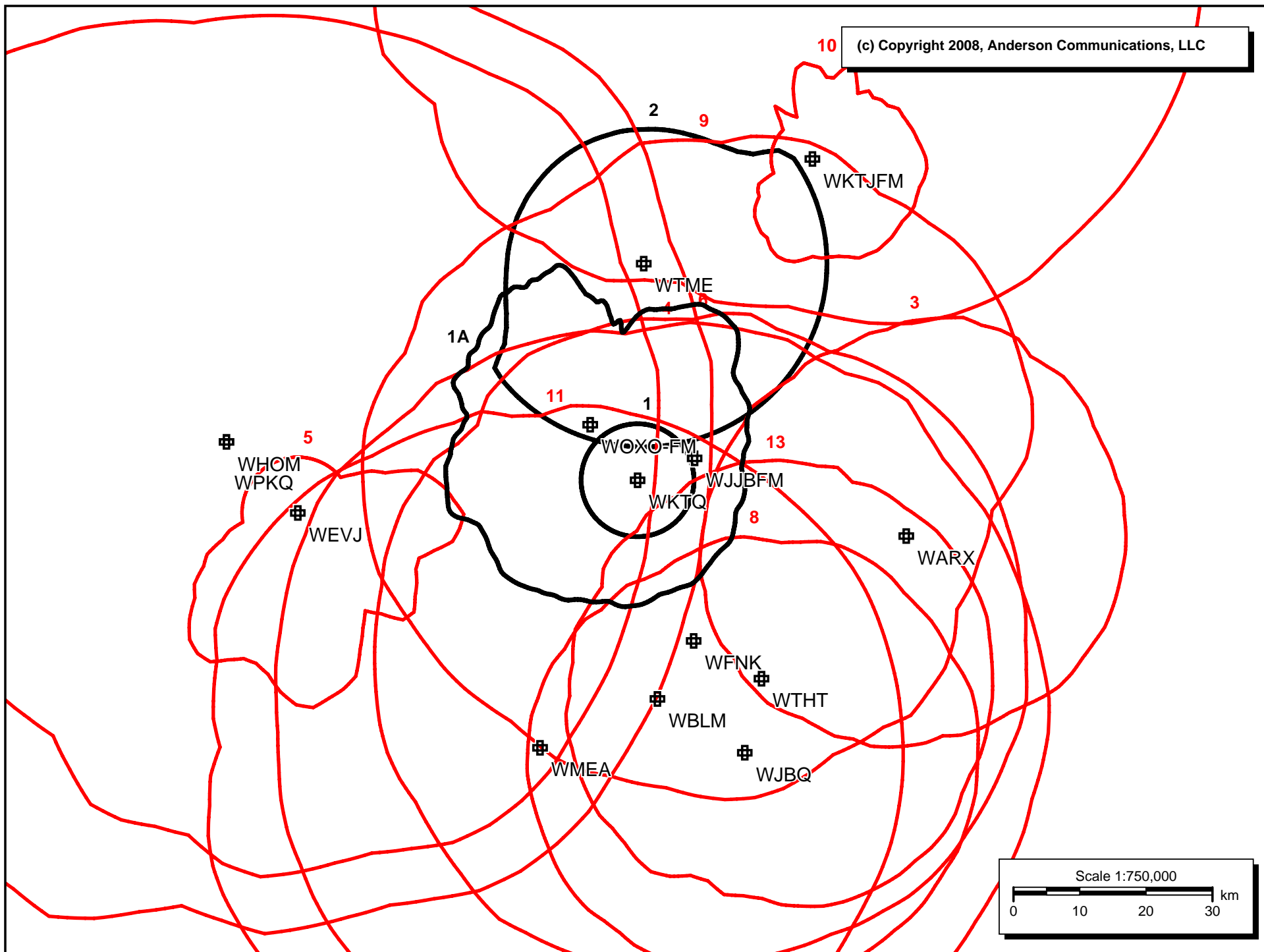
Center = 44 17 47 N, 70 37 05 W

11-20-2008

Call	Coordinates	Dist	Bear	Chan	Pwr(kW)	City	State	File #
1A WOXO-F	441747.0 703705			224C3	5.20	User Reference		
1 WEZR.L	440655N 701456W			1240	001.0	User Reference		
2 WABKFM.L	441836N 694951W	62.8	88	282B	50	Gardiner	ME	BLH19830701AA
3 WARX.L	440840N 700122W	50.5	109	230B	27.5	Lewiston	ME	BMLLED20080324AHC
4 WBCI.L	440409N 695528W	60.9	114	290B	50	Bath	ME	BLH7422
5 WBLM.L	435529N 702929W	42.5	166	275C	100	Portland	ME	BLH20030224ABB
6 WCLZ.L	435540N 695943W	64.5	129	255B	48	North Yarmouth	ME	BLH20080207AAJ
7 WEVJ.L	441030N 711007W	46	253	258A	4.7	Jackson	NH	BMLLED20040706AAT
8 WFNK.L	440012N 702524W	36.1	154	298C1	100	Lewiston	ME	BLH20050310AAL
9 WGAN.L	434122N 701900W	71.6	160	560	5	PORTLAND	ME	BL19821227AF
10 WHOM.L	441611N 711815W	54.8	267	235C	50	Mount Washing	NH	BMLH20061018ABT
11 WJBQ.L	435106N 701940W	54.6	154	250B	16	Portland	ME	BLH19861020KA
12 WJJB.FM.L	441503N 702516W	16.5	107	242C1	40	Gray	ME	BLH20080213ACQ
13 WLAM.L	440347N 701500W	39.2	131	1470	5	LEWISTON	ME	BL
14 WMEA.L	435130N 704241W	49.2	188	211C	24.5	Portland	ME	BLED19990525KB
15 WPKQ.L	441614N 711815W	54.8	267	279C	22.5	North Conway	NH	BLH20000622AEM
16 WPOR.L	434545N 701930W	63.8	158	270B	33	Portland	ME	BLH19960619KB
17 WRBC.L	440618N 701232W	39	123	218A	0.12	Lewiston	ME	BLED19820720AC
18 WTHT.L	435707N 701746W	46.1	146	260B	28.5	Auburn	ME	BLH19980825KD

Number in list= 19

E-4 WOXO-FM Market 2 Plot



E-5 WOXO-FM Market 2 List

Duopoly Study

Center = 44 17 47 N, 70 37 05 W

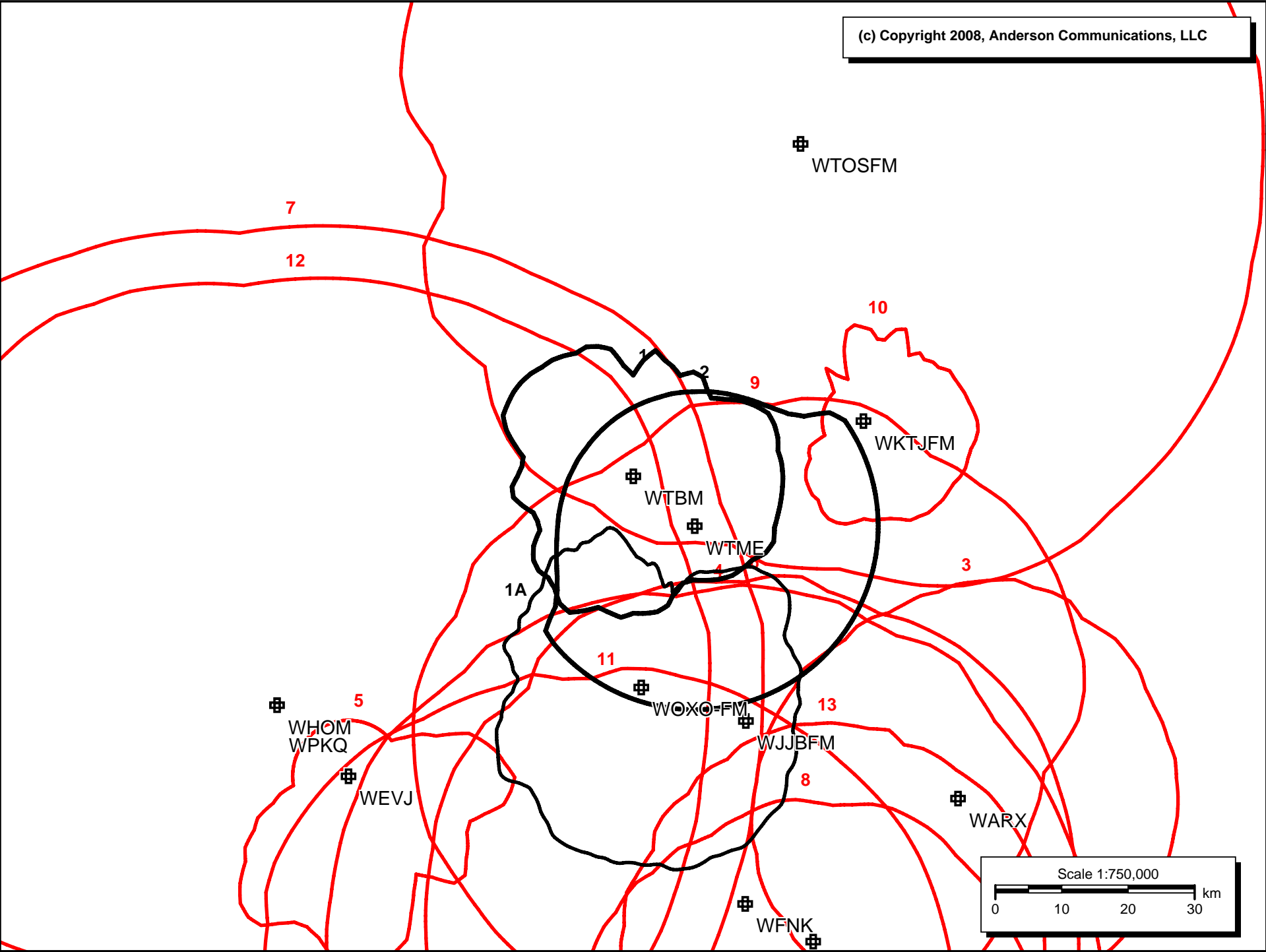
11-20-2008

Call	Coordinates	Dist	Bear	Chan	Pwr(kW)	City	State	File #
1A WOXO-F	441747.0 703705			224C3	5.20	User Reference		
1 WKTQ.L	441316N 703143W			1450	001.0	User Reference		
2 WTME.L	443053N 703101W			780	010.0	User Reference		
3 WARX.L	440840N 700122W	50.5	109	230B	27.5	Lewiston	ME	BMLLED20080324AHC
4 WBLM.L	435529N 702929W	42.5	166	275C	100	Portland	ME	BLH20030224ABB
5 WEVJ.L	441030N 711007W	46	253	258A	4.7	Jackson	NH	BMLLED20040706AAT
6 WFNK.L	440012N 702524W	36.1	154	298C1	100	Lewiston	ME	BLH20050310AAL
7 WHOM.L	441611N 711815W	54.8	267	235C	50	Mount Washing	NH	BMLH20061018ABT
8 WJBQ.L	435106N 701940W	54.6	154	250B	16	Portland	ME	BLH19861020KA
9 WJJBFM.L	441503N 702516W	16.5	107	242C1	40	Gray	ME	BLH20080213ACQ
10 WKTJFM.L	443922N 701148W	52.2	39	257A	1.5	Farmington	ME	BLH5914
11 WMEA.L	435130N 704241W	49.2	188	211C	24.5	Portland	ME	BLED19990525KB
12 WPKQ.L	441614N 711815W	54.8	267	279C	22.5	North Conway	NH	BLH20000622AEM
13 WTHT.L	435707N 701746W	46.1	146	260B	28.5	Auburn	ME	BLH19980825KD
14 WTOSFM.L	450154N 701850W	85.2	16	286C	57	Skowhegan	ME	BLH20020905AAI

Number in list= 15

E-6 WOXO-FM Market 3 Plot

(c) Copyright 2008, Anderson Communications, LLC



E-7 WOXO-FM Market 3 List

Duopoly Study

Center = 44 17 47 N, 70 37 05 W

11-20-2008

Call	Coordinates	Dist	Bear	Chan	Pwr(kW)	City	State	File #
1A WOXO-F	441747.0 703705			224C3	5.20	User Reference		
1 WTBM.L	443456N 703759W			264C3	0.85	User Reference		
2 WTME.L	443053N 703101W			780	010.0	User Reference		
3 WARX.L	440840N 700122W	50.5	109	230B	27.5	Lewiston	ME	BMLLED20080324AHC
4 WBLM.L	435529N 702929W	42.5	166	275C	100	Portland	ME	BLH20030224ABB
5 WEVJ.L	441030N 711007W	46	253	258A	4.7	Jackson	NH	BMLLED20040706AAT
6 WFNK.L	440012N 702524W	36.1	154	298C1	100	Lewiston	ME	BLH20050310AAL
7 WHOM.L	441611N 711815W	54.8	267	235C	50	Mount Washing	NH	BMLH20061018ABT
8 WJBQ.L	435106N 701940W	54.6	154	250B	16	Portland	ME	BLH19861020KA
9 WJJB.FM.L	441503N 702516W	16.5	107	242C1	40	Gray	ME	BLH20080213ACQ
10 WKTJ.FM.L	443922N 701148W	52.2	39	257A	1.5	Farmington	ME	BLH5914
11 WMEA.L	435130N 704241W	49.2	188	211C	24.5	Portland	ME	BLED19990525KB
12 WPKQ.L	441614N 711815W	54.8	267	279C	22.5	North Conway	NH	BLH20000622AEM
13 WTHT.L	435707N 701746W	46.1	146	260B	28.5	Auburn	ME	BLH19980825KD
14 WTOS.FM.L	450154N 701850W	85.2	16	286C	57	Skowhegan	ME	BLH20020905AAI

Number in list= 15