

**AM BROADCAST STATION KTNO  
UNIVERSITY PARK, TEXAS  
APPENDICES  
OCTOBER 2005**

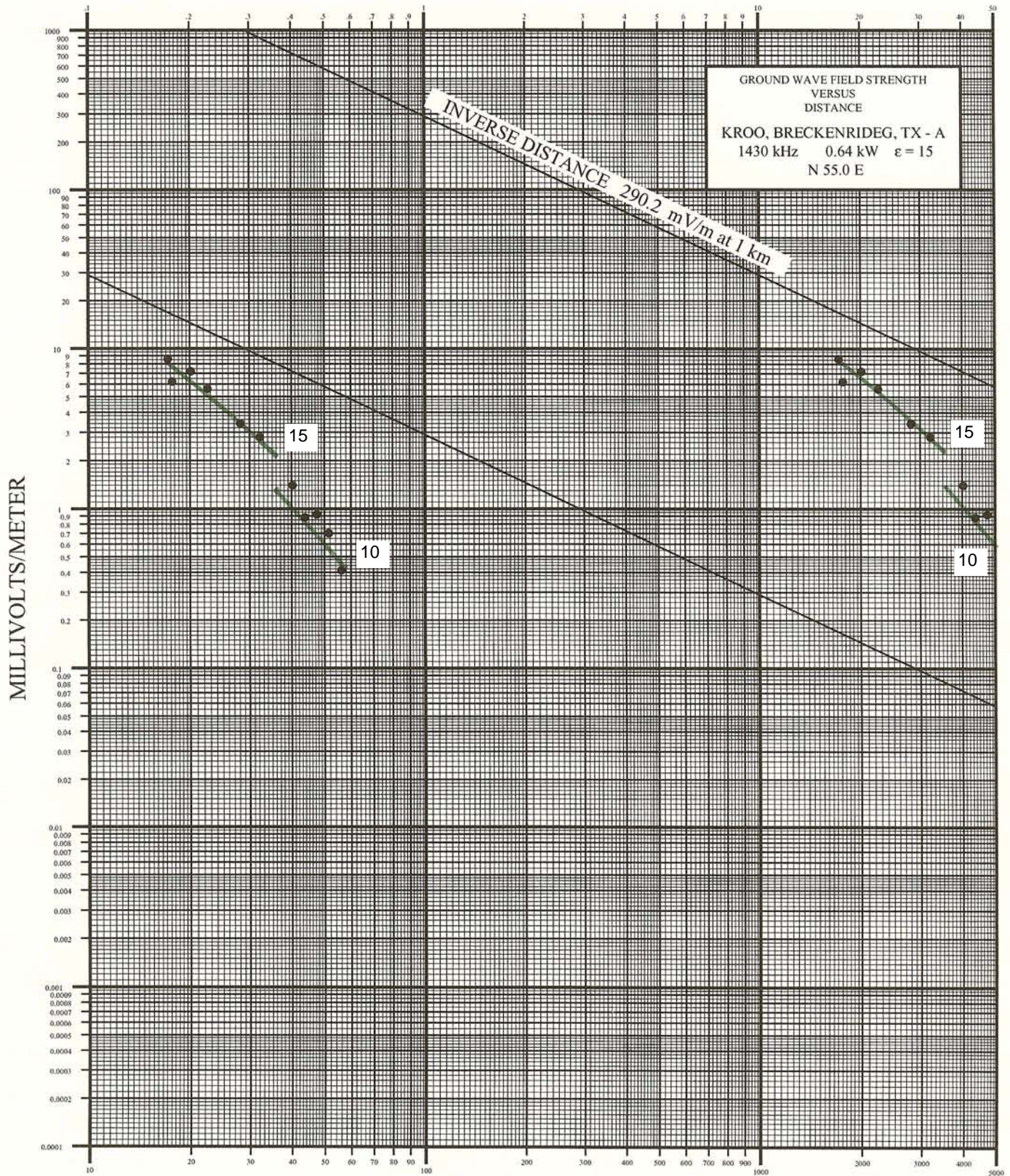
**MULLANEY ENGINEERING, INC.**

**APPENDIX D [corrected]**

**Plots of Field Strength Measurement Data on Licensed  
KROO, 1430 kHz, Breckenridge, TX [BL-20031027ABL]**



# KILOMETERS FROM ANTENNA



MILLIVOLTS/METER

KILOMETERS FROM ANTENNA

(Analyze Using Graph 18)

PLOT OF FIELD STRENGTH MEASUREMENT DATA  
ON LICENSED KROO, BRECKENRIDGE, TEXAS  
[BL-20031027ABL]

AM BROADCAST STATION  
KTNO, UNIVERSITY PARK, TEXAS

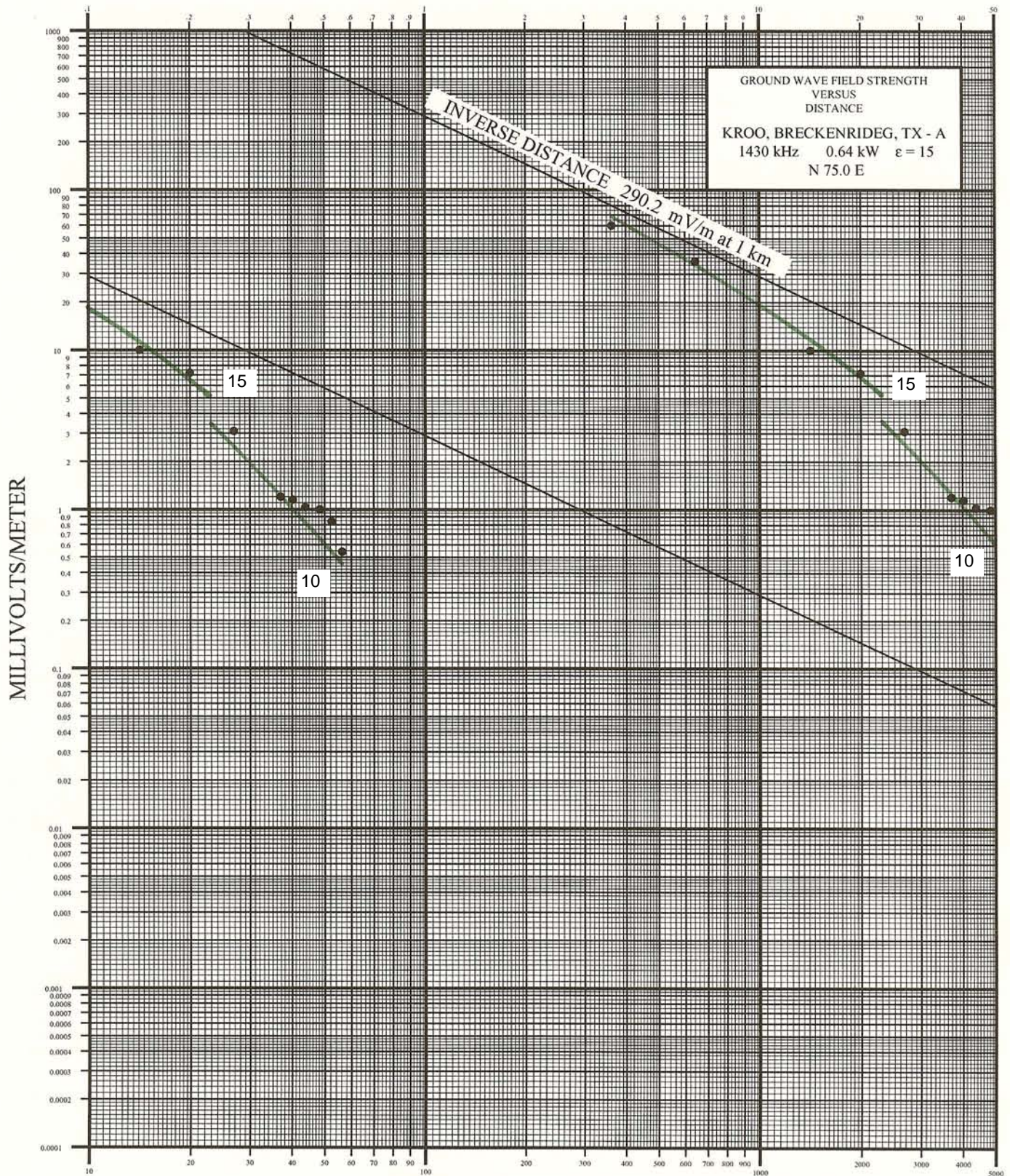
APPENDIX D - PAGE 1 of 3

JUNE 2005





# KILOMETERS FROM ANTENNA



KILOMETERS FROM ANTENNA

(Analyze Using Graph 18)

PLOT OF FIELD STRENGTH MEASUREMENT DATA  
ON LICENSED KROO, BRECKENRIDGE, TEXAS  
[BL-20031027ABL]

AM BROADCAST STATION  
KTNO, UNIVERSITY PARK, TEXAS

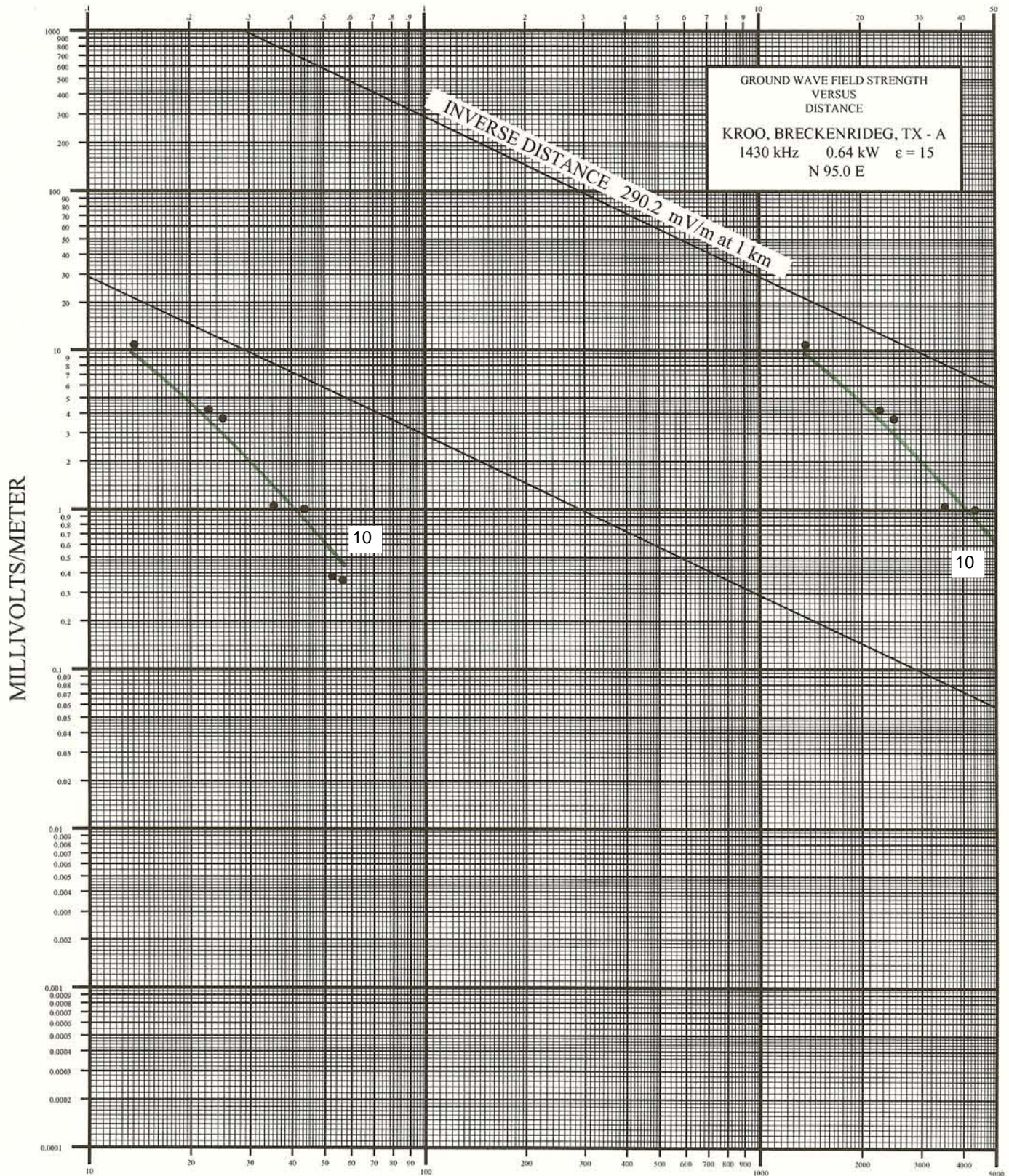
APPENDIX D - PAGE 2 of 3

JUNE 2005





# KILOMETERS FROM ANTENNA



(Analyze Using Graph 18)

PLOT OF FIELD STRENGTH MEASUREMENT DATA  
ON LICENSED KROO, BRECKENRIDGE, TEXAS  
[BL-20031027ABL]

AM BROADCAST STATION  
KTNO, UNIVERSITY PARK, TEXAS

APPENDIX D - PAGE 3 of 3

JUNE 2005

