

WERO(AM) 1330kHz
OWEGO, NY
LICENSED CONTOURS:
0.5 mV/m
0.025 mV/m

WHAZ(AM) 1330kHz
TROY, NY
LICENSED CONTOURS:
0.5 mV/m
0.025 mV/m

WRCA(AM) 1330kHz
WATERTOWN, MA
PROPOSED CONTOURS:
0.5 mV/m
0.025 mV/m

WWRV(AM) 1330kHz
NEW YORK, NY
LICENSED CONTOURS:
0.5 mV/m
0.025 mV/m



2nd Adjacent Channel Study WRCA

HATFIELD & DAWSON
CONSULTING ENGINEERS

EXHIBIT 14-3
2nd ADJACENT CHANNEL ALLOCATION STUDY
WRCA(AM) 1330 kHz WATERTOWN, MA 7/2002

REFERENCE POINT COORDS:	MAP PROJECTION-ALBERS
LATITUDE: 41 47 20	TIC MARK INTERVAL: .5°
LONGITUDE: 72 26 21	

WNBH(AM) 1340kHz
MADBURY, NH
LICENSED CONTOURS:
0.5 mV/m
0.25 mV/m

WDER(AM) 1320 kHz
DERRY, NH
LICENSED CONTOURS:
0.5 mV/m
0.25 mV/m

WRCA(AM) 1330kHz
WATERTOWN, MA
PROPOSED CONTOURS:
0.5 mV/m
0.25 mV/m

WGAW(AM) 1340kHz
GARDNER, MA
LICENSED CONTOURS:
0.5 mV/m
0.25 mV/m

WARL(AM) 1320kHz
ATTLEBORO, MA
LICENSED CONTOURS:
0.5 mV/m
0.25 mV/m

WNBH(AM) 1340kHz
NEW BEDFORD, MA
LICENSED CONTOURS:
0.5 mV/m
0.25 mV/m

HATFIELD & DAWSON
CONSULTING ENGINEERS

EXHIBIT 14-2
1st ADJACENT CHANNEL ALLOCATION STUDY

WRCA(AM) 1330 kHz WATERTOWN, MA 7/2002

KILOMETERS
20 0 20 40

REFERENCE POINT COORDS:
LATITUDE: 43 30 0
LONGITUDE: 73 0 0
MAP PROJECTION-ALBERS
TIC MARK INTERVAL: .5 0

1

WNNH(AM) 1340kHz
MADBURY, NH
LICENSED CONTOURS:
0.5 mV/m
0.25 mV/m

— OVERLAP
REDUCTION
27.4 sq km

— NEW OVERLAP
23.4 sq km

WRCA(AM) 1330kHz
WATERTOWN, MA
PROPOSED CONTOURS:
0.5 mV/m
0.25 mV/m

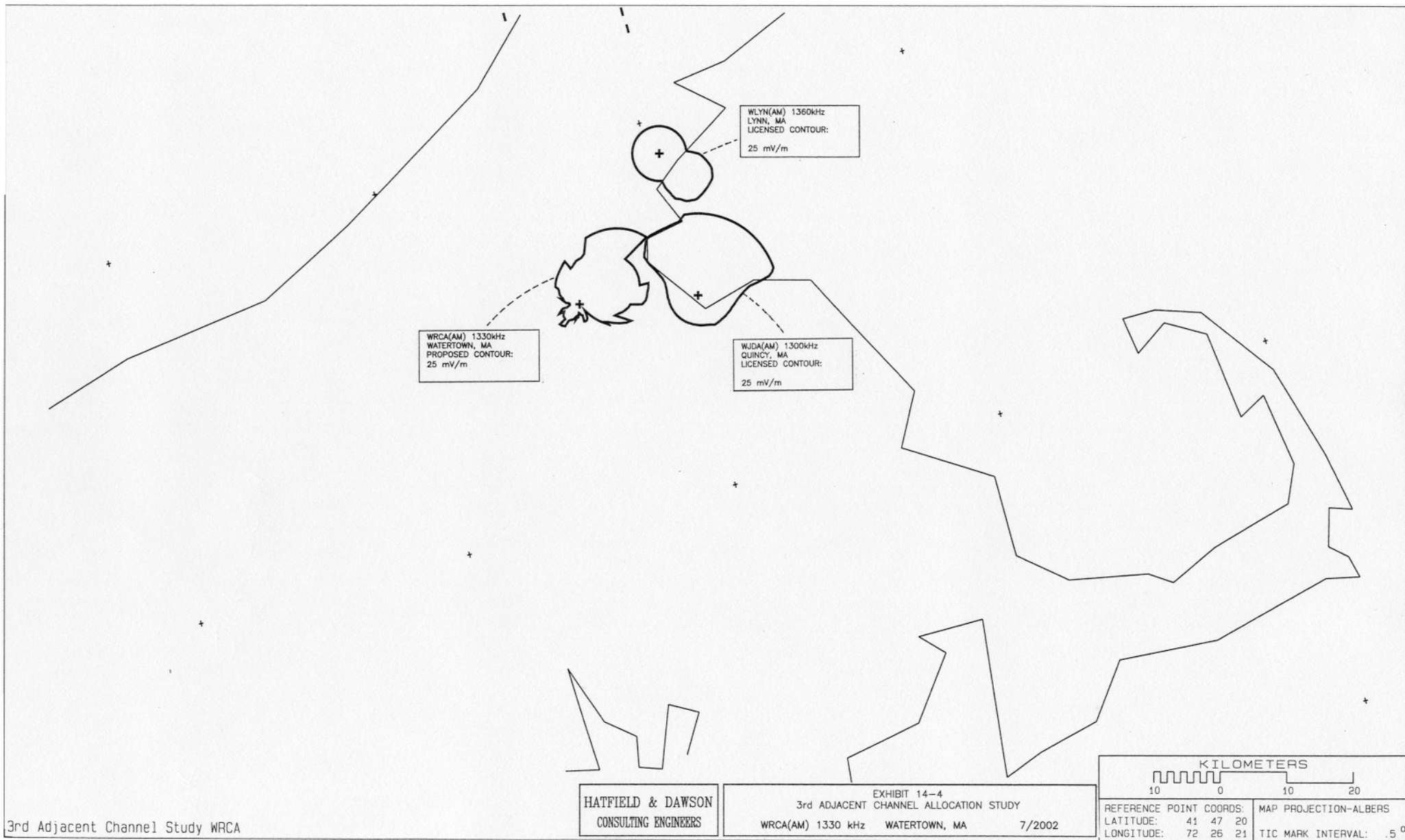
HATFIELD & DAWSON
CONSULTING ENGINEERS

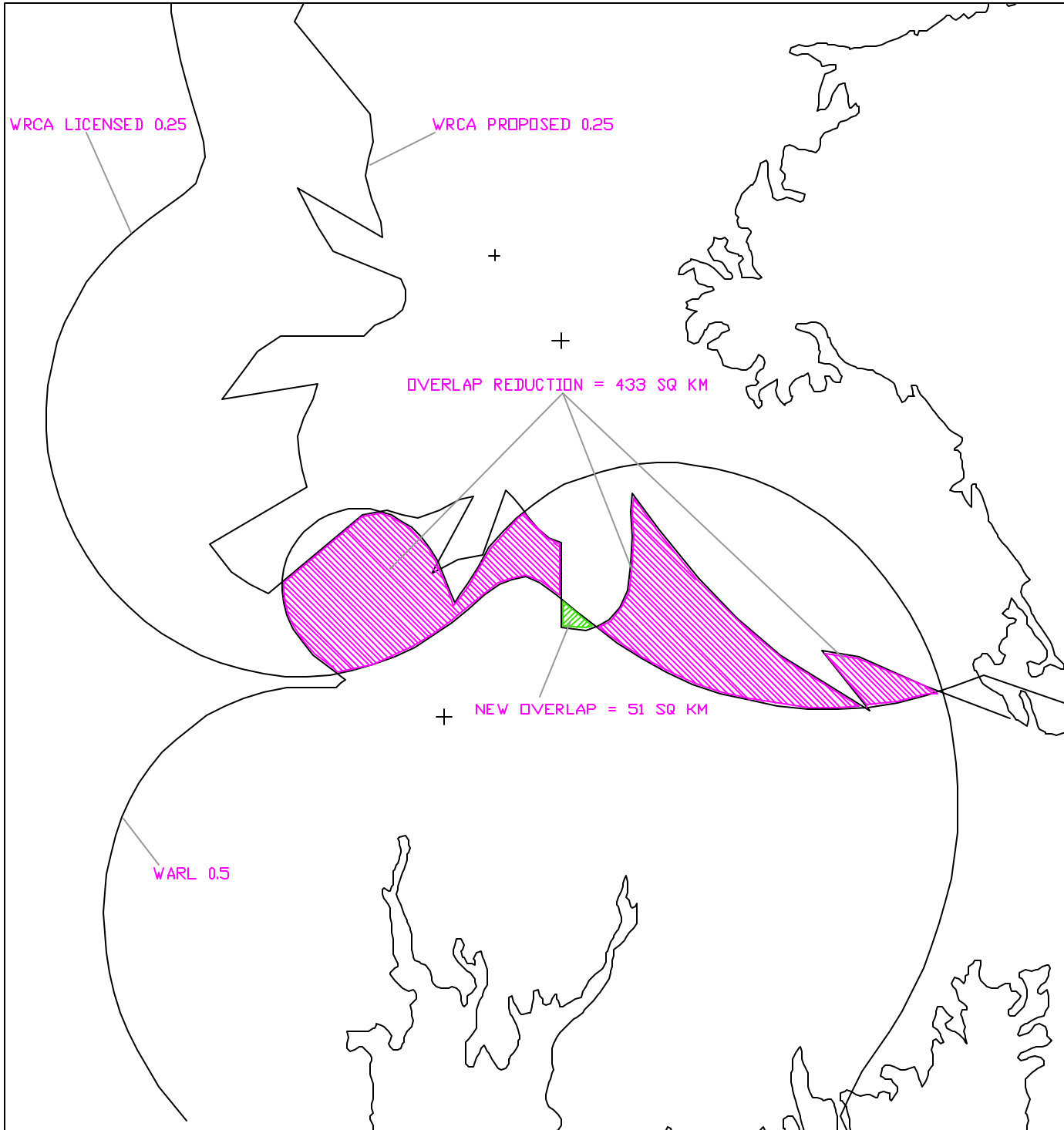
EXHIBIT 14-2 DETAIL
1st ADJACENT CHANNEL ALLOCATION STUDY
WRCA(AM) 1330 kHz WATERTOWN, MA 7/2002

KILOMETERS

10 0 10 20

REFERENCE POINT COORDS:	MAP PROJECTION-ALBERS
LATITUDE: 42 30 0	TIC MARK INTERVAL: 5 0
LONGITUDE: 72 30 0	

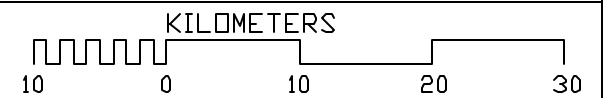
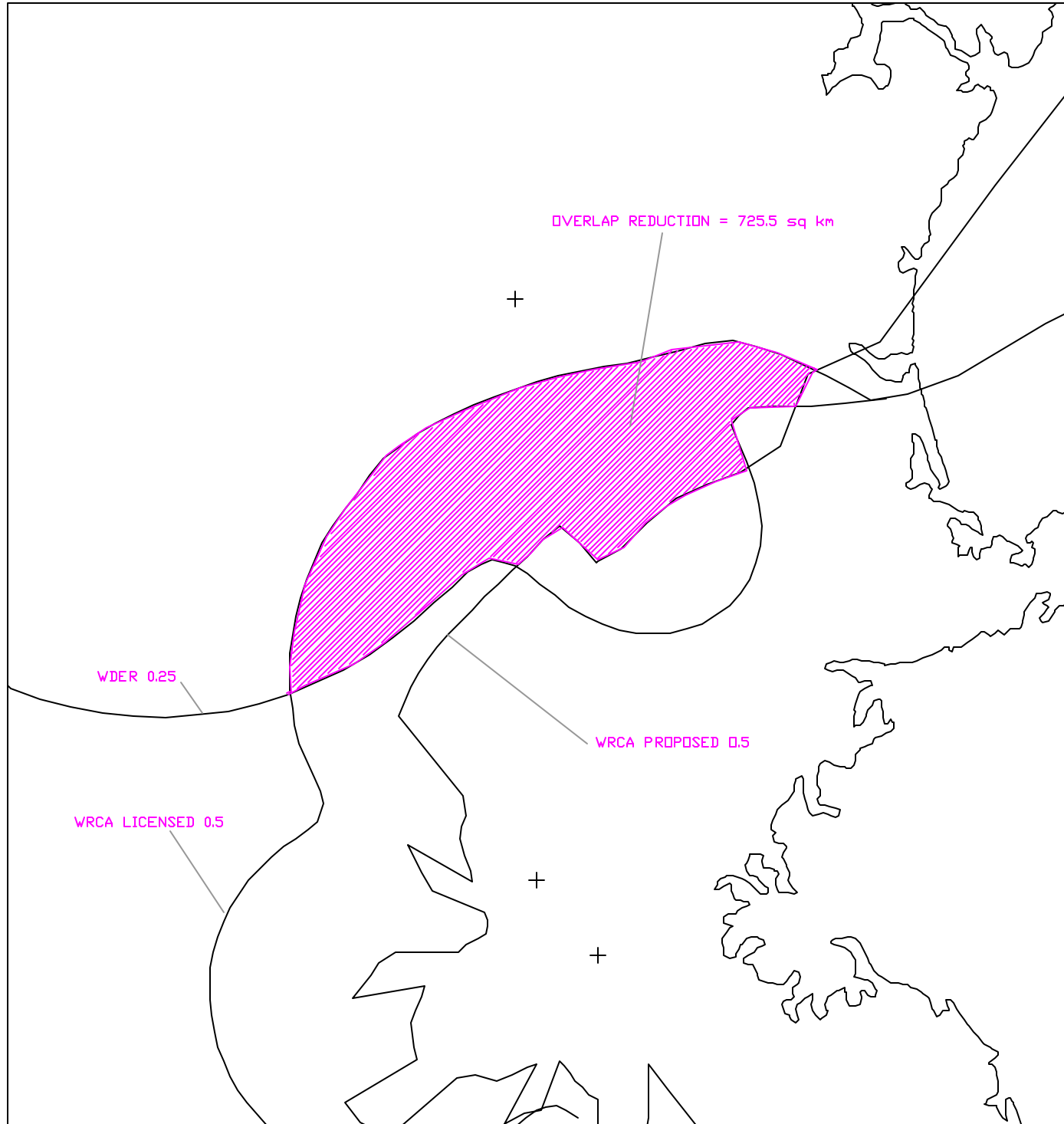




SIGNAL<tm>New map

10 0 10 20 30 KILOMETERS

WRCA
Hatfield and Dawson
Feb 2002 Ex 14-5

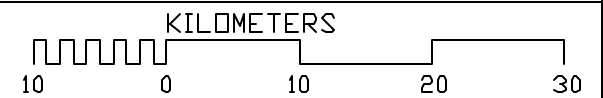
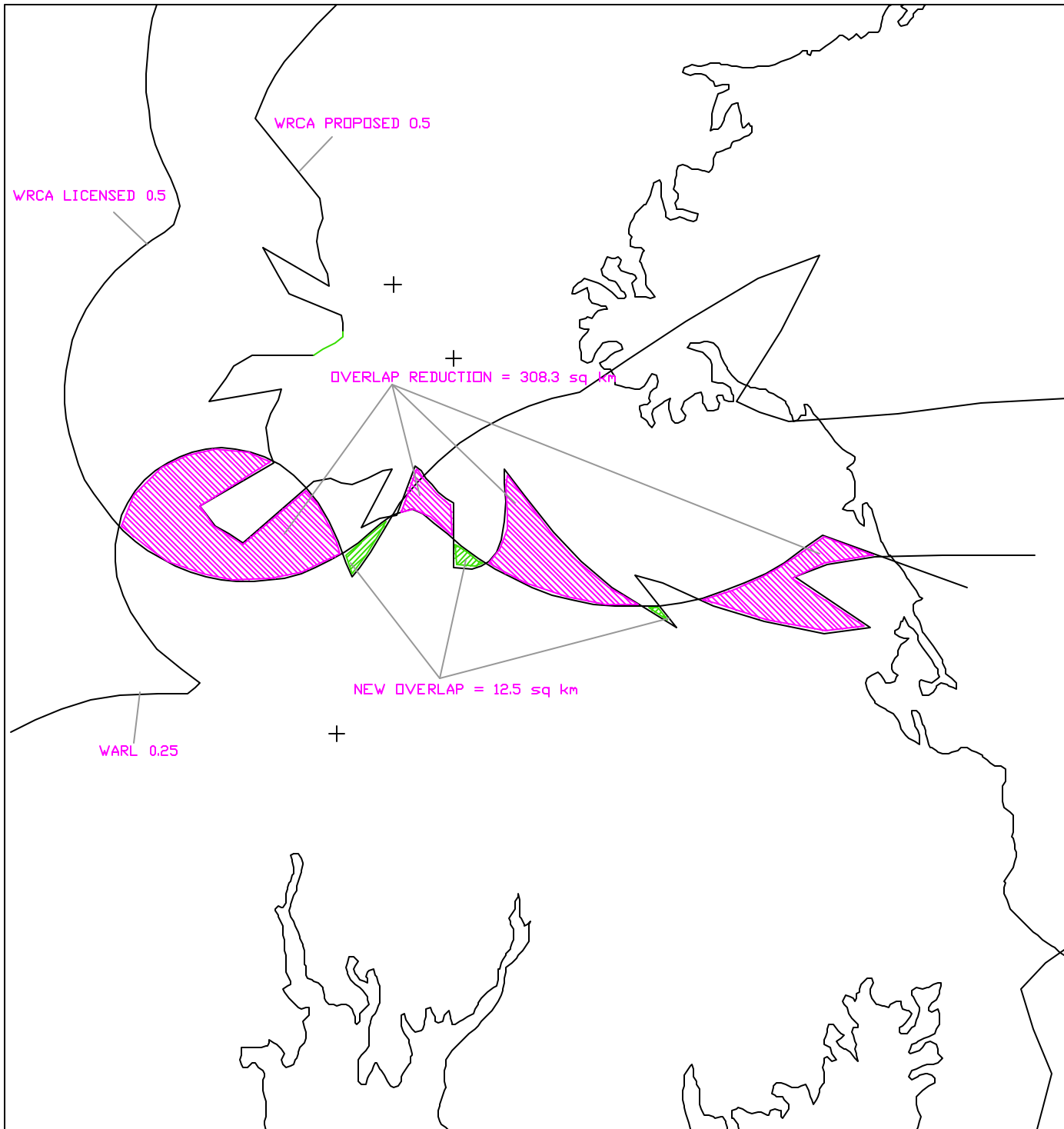


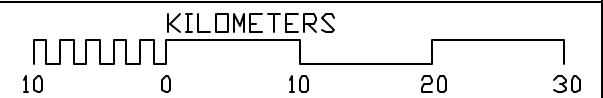
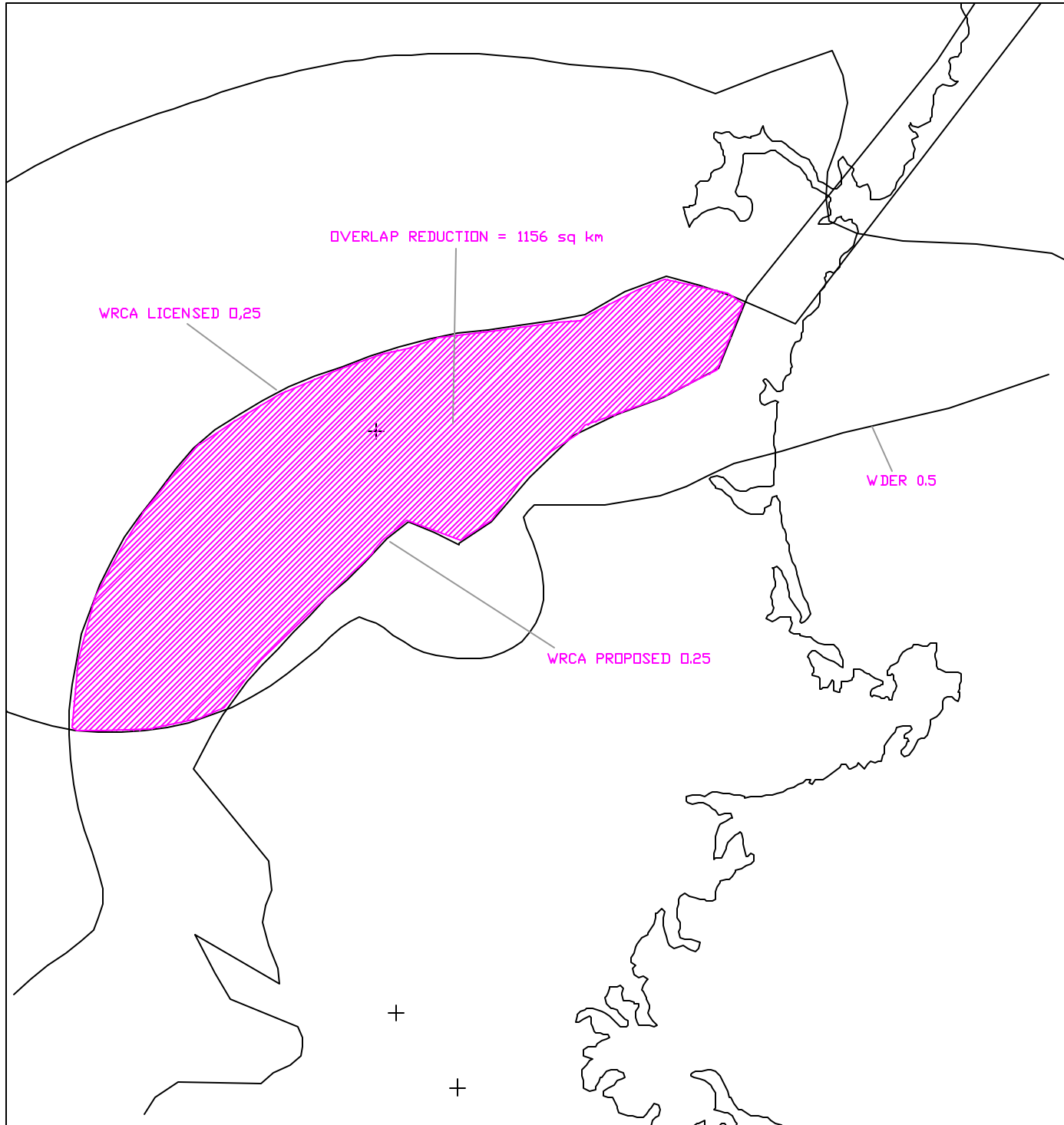
WRCA

Hatfield and Dawson

Feb 2002

Ex 14-5





WRCA

Hatfield and Dawson

Feb 2002

Ex 14-5

Exhibit 14-6
Tabulation of Azimuths, Fields & Conductivities
WRCA Proposed Site
(Licensed WUNR Site)

Call letters: WRCA

Coordinates: N 42 17 20 W 71 11 21

Frequency: 1330 kHz Dielectric constant: 15.0

Azimuth	Radiation (mW/m at one km)	Ground Conductivity Data: Region conductivity in mS/m followed by distance in km to the end of region. E - map data; M - measurement data.							
.0	874.83	2.0M	3.0	1.0M	30.0	2.0E	41.1	1.0E	134.9
		2.0E	189.5	1.0E	253.9	.5E	330.5	4.0E	502.5
		5000.0E	506.4	4.0E	575.5	2.0E	676.8	2.0E	1414.5
		2.0E	1500.0						
.1	877.42	2.0M	3.0	1.0M	30.0	2.0E	41.2	1.0E	134.3
		2.0E	190.1	1.0E	254.5	.5E	330.6	4.0E	502.7
		5000.0E	507.4	4.0E	576.4	2.0E	677.8	2.0E	1414.5
		2.0E	1500.0						
10.0	1185.96	2.0M	3.0	1.0M	30.0	2.0E	245.9	1.0E	463.3
		4.0E	608.2	5000.0E	665.5	2.0E	791.4	2.0E	1442.4
		2.0E	1500.0						
19.9	1595.00	2.0M	3.0	1.0M	30.0	2.0E	95.1	5000.0E	97.7
		2.0E	296.3	1.0E	595.6	2.0E	783.6	5000.0E	926.2
		2.0E	1531.8						
20.1	1604.17	2.0E	95.1	5000.0E	97.6	2.0E	297.5	1.0E	596.4
		2.0E	786.7	5000.0E	930.4	2.0E	1534.4		
25.0	1837.56	2.0E	63.8	5000.0E	65.9	2.0E	71.0	5000.0E	97.4
		2.0E	117.0	5000.0E	132.0	2.0E	328.8	1.0E	596.1
		2.0E	862.4	5000.0E	995.1	2.0E	1500.0		
30.0	2088.84	2.0E	59.9	5000.0E	202.9	2.0E	214.4	5000.0E	219.6
		2.0E	389.6	1.0E	522.4	2.0E	745.1	5000.0E	773.2
		2.0E	908.9	5000.0E	985.7	2.0E	1004.6	5000.0E	1052.9
		2.0E	1472.7	5000.0E	1501.7				
35.0	2345.86	2.0E	55.2	5000.0E	215.5	2.0E	220.6	5000.0E	226.4
		2.0E	384.7	1.0E	468.1	2.0E	770.0	5000.0E	851.6
		2.0E	895.3	5000.0E	987.2	2.0E	1042.1	5000.0E	1121.1
		2.0E	1500.0						
40.0	2599.96	2.0E	35.6	5000.0E	36.8	2.0E	53.6	5000.0E	241.8
		2.0E	246.7	5000.0E	258.1	2.0E	264.0	5000.0E	299.5
		2.0E	370.8	1.0E	454.3	2.0E	717.1	5000.0E	1031.1
		2.0E	1059.5	5000.0E	1222.7	2.0E	1306.3	5000.0E	1314.5
		2.0E	1333.8	5000.0E	1405.1	2.0E	1500.0		

45.0	2841.85	2.0E	35.7	5000.0E	40.9	2.0E	56.9	5000.0E	344.0
		2.0E	383.8	1.0E	451.9	2.0E	699.4	5000.0E	739.0
		4.0E	772.8	5000.0E	1365.1	1.0E	1513.9		
50.0	3062.09	2.0E	20.4	5000.0E	27.8	2.0E	36.1	5000.0E	51.1
		2.0E	53.3	5000.0E	528.7	2.0E	610.5	4.0E	710.1
		5000.0E	741.0	4.0E	771.0	5000.0E	1188.4	1.0E	1424.6
		5000.0E	1500.0						
55.0	3251.62	2.0E	20.0	5000.0E	637.2	4.0E	728.3	5000.0E	775.2
		4.0E	811.7	5000.0E	953.1	1.0E	990.0	5000.0E	1182.4
		1.0E	1500.0						
59.9	3399.63	2.0E	19.8	5000.0E	460.6	2.0E	717.7	4.0E	833.8
		5000.0E	865.1	1.0E	925.4	4.0E	991.8	5000.0E	1376.3
		1.0E	1446.5	5000.0E	1470.9	1.0E	1485.2	5000.0E	1515.5
60.1	3404.78	.5M	50.0	5000.0E	459.5	2.0E	722.6	4.0E	834.2
		5000.0E	864.1	1.0E	922.3	4.0E	995.4	5000.0E	1368.9
		1.0E	1442.0	5000.0E	1472.0	1.0E	1479.8	5000.0E	1512.0
70.0	3560.28	.5M	50.0	5000.0E	467.9	2.0E	499.6	5000.0E	1500.0
74.9	3559.44	.5M	50.0	5000.0E	1500.0				
75.1	3558.26	1.5M	3.0	.5M	12.0	2.0E	12.1	5000.0E	1500.0
80.0	3501.22	1.5M	3.0	.5M	12.0	2.0E	12.6	5000.0E	1500.0
87.4	3314.91	1.5M	3.0	.5M	12.0	2.0E	13.6	5000.0E	1500.0
87.6	3308.28	2.0M	5.0	1.0M	13.0	2.0E	13.6	5000.0E	1500.0
95.0	3009.60	2.0M	5.0	1.0M	13.0	2.0E	15.0	5000.0E	1500.0
104.9	2477.93	2.0M	5.0	1.0M	13.0	2.0E	18.1	5000.0E	19.8
		2.0E	38.2	5000.0E	1500.0				
105.1	2466.06	.5M	3.0	.1M	50.0	5000.0E	1500.0		
115.0	1850.06	.5M	3.0	.1M	50.0	5000.0E	106.8	2.0E	112.2
		5000.0E	1500.0						
122.4	1386.23	.5M	3.0	.1M	50.0	2.0E	52.0	5000.0E	106.9
		2.0E	117.9	5000.0E	1500.0				
122.6	1374.03	2.0M	3.0	1.5M	10.0	1.0M	32.0	2.0E	52.1
		5000.0E	106.6	2.0E	118.1	5000.0E	1500.0		
130.0	945.57	2.0M	3.0	1.5M	10.0	1.0M	32.0	2.0E	70.1
		5000.0E	95.2	2.0E	111.0	5000.0E	1500.0		
139.9	471.12	2.0M	3.0	1.5M	10.0	1.0M	32.0	2.0E	97.4
		5000.0E	1500.0						
140.1	462.95	2.0E	97.5	5000.0E	1500.0				

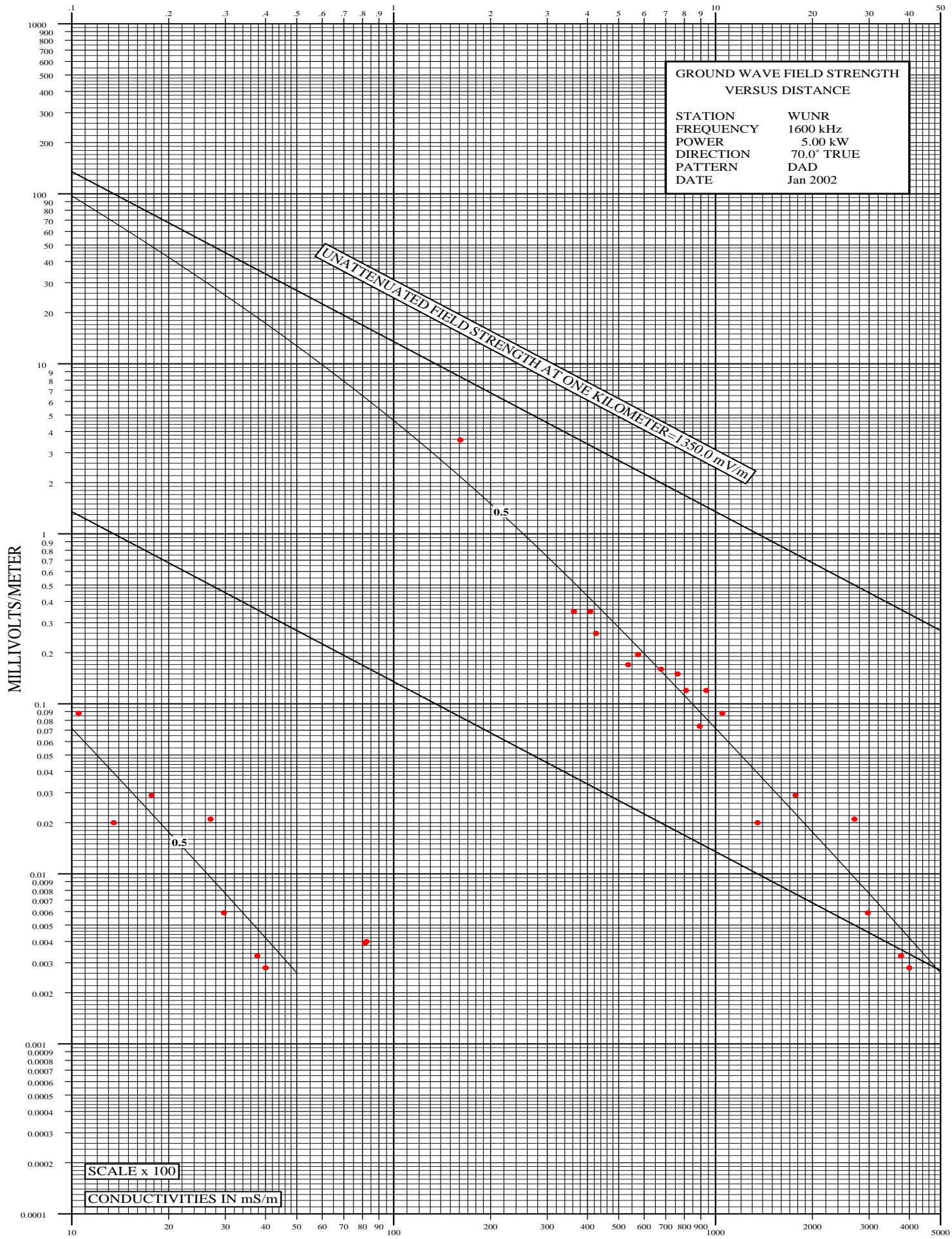
145.0	282.08	2.0E	74.3	5000.0E	80.0	2.0E	98.0	5000.0E	1500.0
150.0	137.17	2.0E	76.5	5000.0E	89.4	2.0E	95.5	5000.0E	1500.0
155.0	47.40	2.0E	79.8	5000.0E	1500.0				
160.0	75.78	2.0E	79.1	5000.0E	1500.0				
165.0	120.47	2.0E	81.9	5000.0E	1500.0				
170.0	145.86	2.0E	87.1	5000.0E	1500.0				
175.0	154.14	2.0E	87.1	5000.0E	1500.0				
179.9	149.75	2.0E	62.4	5000.0E	65.7	2.0E	89.5	5000.0E	1500.0
180.1	149.36	.5M	32.0	2.0E	62.3	5000.0E	66.1	2.0E	89.6
		5000.0E	1500.0						
190.0	117.79	.5M	32.0	2.0E	63.2	5000.0E	1500.0		
199.9	91.97	.5M	32.0	2.0E	109.3	5000.0E	1500.0		
200.1	92.02	2.0E	109.6	5000.0E	1500.0				
205.0	104.23	2.0E	117.8	5000.0E	147.9	.5E	154.5	5000.0E	1500.0
208.9	127.51	2.0E	121.8	5000.0E	160.6	.5E	169.8	5000.0E	1500.0
209.1	128.94	1.0M	3.5	.1M	32.0	2.0E	121.8	5000.0E	160.4
		.5E	170.5	5000.0E	1500.0				
219.0	211.96	1.0M	3.5	.1M	32.0	2.0E	132.9	5000.0E	135.1
		2.0E	141.4	5000.0E	177.4	.5E	214.6	5000.0E	533.0
		2.0E	540.0	5000.0E	542.0	2.0E	544.9	5000.0E	546.0
		2.0E	639.8	5000.0E	641.0	2.0E	644.5	5000.0E	647.3
		2.0E	660.4	5000.0E	721.3	4.0E	740.7	5000.0E	747.6
		4.0E	788.8	2.0E	958.4	4.0E	1022.8	2.0E	1040.7
		4.0E	1337.9	5000.0E	1500.0				
228.9	285.78	1.0M	3.5	.1M	32.0	2.0E	171.8	5000.0E	230.7
		.5E	281.6	5000.0E	314.0	4.0E	479.2	5000.0E	486.3
		4.0E	570.3	40.0E	574.6	4.0E	578.1	40.0E	583.3
		4.0E	583.4	40.0E	609.0	5000.0E	613.7	4.0E	626.5
		5000.0E	630.1	4.0E	651.9	5000.0E	666.6	4.0E	682.8
		2.0E	905.1	4.0E	1500.0				
229.1	286.92	2.0E	172.7	5000.0E	230.9	.5E	282.6	5000.0E	313.1
		4.0E	479.3	5000.0E	486.3	4.0E	559.9	40.0E	560.6
		4.0E	571.8	40.0E	574.5	4.0E	578.1	40.0E	580.7
		4.0E	582.5	40.0E	590.3	4.0E	591.0	40.0E	611.2
		5000.0E	611.6	4.0E	626.3	5000.0E	630.0	4.0E	650.5
		5000.0E	654.5	4.0E	655.1	5000.0E	666.6	4.0E	682.7
		2.0E	904.1	4.0E	1500.0				

235.0	311.70	2.0E	184.4	1.0E	233.0	5000.0E	267.4	4.0E	278.2
		5000.0E	280.3	4.0E	509.1	40.0E	513.7	4.0E	530.0
		40.0E	533.3	4.0E	539.6	40.0E	540.4	4.0E	554.7
		40.0E	555.2	4.0E	562.7	40.0E	569.5	4.0E	605.6
		2.0E	1432.2	1.0E	1477.7	2.0E	1500.0		
239.9	318.06	2.0E	175.8	1.0E	247.6	4.0E	303.5	2.0E	329.4
		4.0E	558.6	2.0E	1052.5	4.0E	1225.0	2.0E	1401.2
		4.0E	1500.0						
240.1	318.03	1.0M	3.0	.5M	32.0	2.0E	175.5	1.0E	247.2
		4.0E	302.5	2.0E	330.3	4.0E	561.1	2.0E	1052.2
		4.0E	1223.9	2.0E	1401.4	4.0E	1500.0		
250.0	290.39	1.0M	3.0	.5M	32.0	2.0E	160.3	1.0E	212.2
		4.0E	282.0	2.0E	591.0	4.0E	839.5	2.0E	1162.7
		8.0E	1242.7	4.0E	1500.0				
259.9	224.78	1.0M	3.0	.5M	32.0	2.0E	112.1	1.0E	177.2
		4.0E	508.7	2.0E	715.2	4.0E	816.9	8.0E	1500.0
260.1	223.26	2.0E	111.3	1.0E	176.7	4.0E	512.7	2.0E	716.7
		4.0E	810.6	8.0E	1500.0				
265.0	185.60	2.0E	98.5	1.0E	167.4	4.0E	610.5	2.0E	726.3
		8.0E	982.1	15.0E	1061.1	8.0E	1098.6	15.0E	1283.1
		8.0E	1477.1	15.0E	1500.0				
270.9	142.87	2.0E	87.3	1.0E	161.3	4.0E	756.0	8.0E	878.8
		10.0E	971.4	8.0E	1194.3	2.0E	1198.5	8.0E	1383.1
		15.0E	1450.6	8.0E	1500.0				
271.1	141.54	1.0M	10.0	.5M	32.0	2.0E	86.7	1.0E	161.1
		4.0E	749.5	8.0E	872.2	10.0E	975.5	8.0E	1191.5
		2.0E	1206.0	8.0E	1380.4	15.0E	1444.7	8.0E	1500.0
281.0	92.83	1.0M	10.0	.5M	32.0	2.0E	57.3	1.0E	156.6
		4.0E	528.1	8.0E	648.4	20.0E	745.6	4.0E	797.0
		6.0E	870.6	10.0E	908.1	8.0E	930.8	15.0E	995.9
		8.0E	1193.0	2.0E	1246.9	8.0E	1358.4	15.0E	1386.2
		8.0E	1516.3						
290.9	105.42	1.0M	10.0	.5M	32.0	2.0E	42.7	1.0E	156.9
		4.0E	230.6	2.0E	284.0	4.0E	434.3	8.0E	477.0
		15.0E	582.3	6.0E	708.3	4.0E	852.4	10.0E	936.9
		8.0E	1380.2	4.0E	1500.0				
291.1	106.44	2.0E	42.6	1.0E	157.0	4.0E	229.3	2.0E	283.6
		4.0E	434.3	8.0E	476.7	15.0E	579.1	6.0E	709.2
		4.0E	852.6	10.0E	938.0	8.0E	1377.9	4.0E	1500.0
295.0	130.92	2.0E	40.3	1.0E	158.3	4.0E	197.7	2.0E	275.9
		4.0E	442.8	8.0E	446.9	4.0E	447.0	8.0E	470.7
		15.0E	501.9	4.0E	505.3	15.0E	507.3	10.0E	513.7
		15.0E	517.6	4.0E	596.3	6.0E	712.2	4.0E	727.4
		1.0E	746.4	10.0E	757.4	4.0E	760.6	10.0E	873.6
		4.0E	902.7	10.0E	1013.9	8.0E	1342.8	4.0E	1500.0

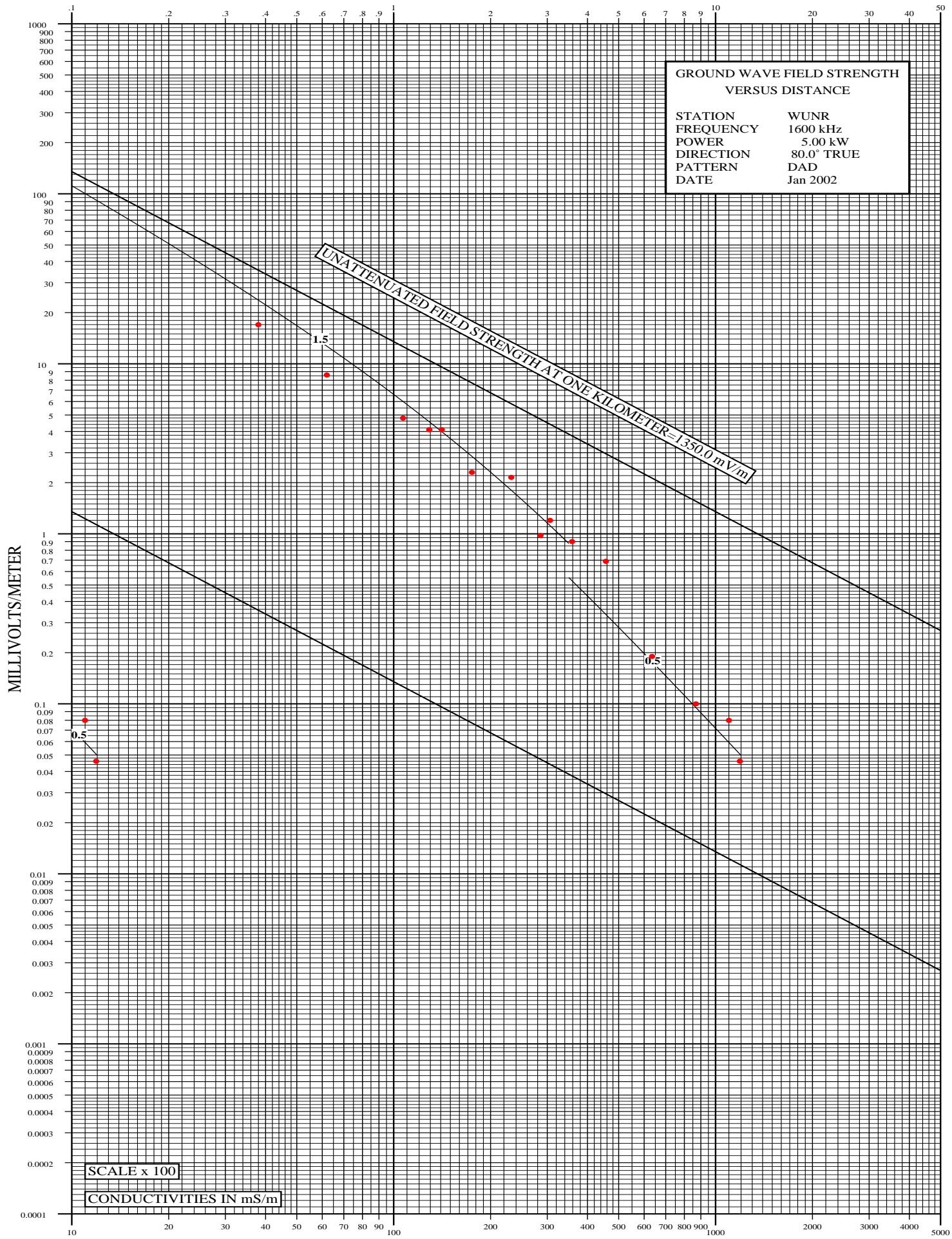
299.9	170.80	2.0E	37.9	1.0E	160.9	2.0E	271.6	4.0E	457.7
		15.0E	470.3	10.0E	500.8	4.0E	586.9	1.0E	789.8
		2.0E	841.1	10.0E	917.2	2.0E	919.3	10.0E	931.2
		2.0E	934.9	10.0E	937.0	2.0E	939.7	10.0E	942.0
		2.0E	945.7	10.0E	955.3	2.0E	1169.3	8.0E	1500.0
300.1	172.58	1.5M	6.0	.1M	32.0	2.0E	37.8	1.0E	161.0
		2.0E	271.4	4.0E	458.3	15.0E	469.0	10.0E	499.9
		4.0E	584.3	1.0E	787.7	2.0E	845.7	10.0E	914.5
		2.0E	919.2	10.0E	921.5	2.0E	930.1	10.0E	938.2
		2.0E	941.4	10.0E	949.4	2.0E	1165.7	8.0E	1500.0
310.0	266.78	1.5M	6.0	.1M	32.0	2.0E	34.9	1.0E	169.7
		2.0E	275.9	4.0E	437.5	10.0E	479.3	4.0E	629.1
		1.0E	720.9	2.0E	1509.4				
319.9	358.47	1.5M	6.0	.1M	32.0	2.0E	33.4	1.0E	184.9
		2.0E	296.0	4.0E	400.7	10.0E	488.8	4.0E	518.2
		2.0E	943.7	6.0E	1200.5	2.0E	1500.0		
320.1	360.21	2.0E	33.4	1.0E	185.2	2.0E	296.5	4.0E	399.5
		10.0E	487.6	4.0E	517.0	2.0E	940.9	6.0E	1196.9
		2.0E	1500.0						
325.0	401.54	2.0E	33.1	1.0E	195.1	2.0E	308.6	4.0E	372.2
		10.0E	456.6	4.0E	482.7	2.0E	872.1	6.0E	995.7
		2.0E	1500.0						
330.0	442.38	2.0E	33.0	1.0E	210.2	2.0E	213.9	.5E	221.9
		2.0E	324.4	4.0E	350.5	10.0E	416.6	4.0E	447.0
		2.0E	696.4	2.0E	1005.9	2.0E	1187.8	5000.0E	1463.0
		2.0E	1500.0						
335.0	484.75	2.0E	33.2	1.0E	202.9	.5E	254.6	2.0E	334.3
		4.0E	366.6	10.0E	423.6	4.0E	456.3	2.0E	637.2
		2.0E	1181.3	2.0E	1222.5	5000.0E	1500.0		
340.0	532.78	2.0E	33.6	1.0E	205.4	.5E	282.6	2.0E	322.3
		4.0E	381.7	6.0E	395.2	10.0E	444.8	4.0E	474.9
		2.0E	612.0	2.0E	1500.0				
345.0	591.21	2.0E	34.4	1.0E	211.0	.5E	313.6	4.0E	386.8
		6.0E	454.0	4.0E	493.5	2.0E	604.8	2.0E	1479.5
		2.0E	1500.0						
350.0	664.91	2.0E	35.5	1.0E	218.7	.5E	307.9	4.0E	396.3
		6.0E	473.2	4.0E	513.5	2.0E	613.1	2.0E	1442.9
		2.0E	1500.0						
355.0	758.26	2.0E	38.0	1.0E	231.0	.5E	304.6	4.0E	421.8
		6.0E	488.4	4.0E	538.0	2.0E	638.7	2.0E	1419.7
		2.0E	1500.0						

Call	Radial	Date	Time	KM	Field
WUNR	80	10/20/2001	1033	1.29	410 Wooden fence, near hydrant
WUNR	80	10/20/2001	1054	3.58	90 Driveway, #26 Parklawn Dr.
WUNR	80	10/20/2001	1110	6.35	19 Front of #26 (parallel to Woodland St.)
WUNR	80	10/20/2001	1228	8.69	10 Intersection Glenway, Bluehill Ave and Crosswalk, SE Corner
WUNR	80	10/20/2001	1150	11	8 Sidewalk, entrance #43 Freeport St. parking lot
WUNR	80	10/20/2001	1205	11.9	4.6 Morrissey Blvd, S end of beach parking lot, at sidewalk
WUNR	95	10/20/2001	1218	13	5 Kendall St, opp 2nd door from Rt. 3A (new apartments)
WUNR	95	10/20/2001	1235	10.2	7.8 Driveway, 2050 Dorchester Ave.
WUNR	95	10/20/2001	1252	8	10 At lot, Dearing St, just off Rt 28
WUNR	95	10/20/2001	1302	5.79	31 Driveway, #438 Hyde Park Ave.
WUNR	95	10/20/2001	1319	3.62	132 Sidewalk, entrance #431 Beech St.
WUNR	95	10/20/2001	1327	1.99	180 Sidewalk, entrance #640 La Grange St.
WUNR	115	8/18/2001	1323	5.16	115 #611 Populare SE Driveway
WUNR	115	8/18/2001	1410	10	5 Traffic Island at sign 59/75
WUNR	115	8/18/2001	1431	14.6	3.3 Battery March Entrance opp of 1st lightpole
WUNR	115	8/18/2001	1519	20	1.1 Driveway, #40 Starfield Ave.
WUNR	115	8/18/2001	1445	25.4	0.58 Old Ward SE at Rock Pile on S
WUNR	115	8/18/2001	1601	29.6	0.29 Grove St at Stream
WUNR	115	8/18/2001	1615	34.3	0.26 Driveway, #420, RT 123
WUNR	115	8/18/2001	1636	40.9	0.15 X-sect Rt 34 of Kimberley Ct, SW corner
WUNR	115	8/18/2001	1554	45.4	0.13 River St near right School
WUNR	115	8/18/2001	1716	48.1	0.42 Stop Head, East 11th St on sidewalk in stairwell
WUNR	115	8/19/2001	1714	109.2	0.18 Opp driveway, #1410 Massaaset Rd
					Ocean View Drive driveway #405
WUNR	70	8/19/2001	1256	3.63	35 Driveway #110 Scon RD
WUNR	70	8/19/2001	1311	5.74	19.5 Between Poles P2 & P3 Bealley RD
WUNR	70	8/19/2001	1331	10.5	8.8 Drive #29 Neali Point RD
WUNR	70	8/19/2001	1403	13.5	2 Drive #2A Hollywood Rd
WUNR	70	8/19/2001	1420	17.7	2.9 Shore Rd Drive to Bouren Construction
WUNR	70	8/19/2001	1501	27	2.1 28N at drain on W side of RD
WUNR	70	8/19/2001	1516	29.7	0.59 RT130 Traffic Island N of RT6 Sign Tourist Information
WUNR	70	8/19/2001	1545	37.7	0.33 RT6A at circular
WUNR	70	8/19/2001	1558	40	0.28
WUNR	70	8/19/2001	1650	81.3	0.39 N Stupenm Meadows Rd Drive #675
WUNR	70	8/19/2001	1658	82.4	0.4 X-sect Jack-Cain Road at rock
WUNR	70	12/15/2001	1031	9.35	12 X-sect Savin & Warren St.
WUNR	70	12/15/2001	1041	8.93	7.4 X-sect Humbolt & Harrishof St. S corner of crosswalk
WUNR	70	12/15/2001	1048	8.1	12 Rt. 28, traffic island, even with entrance to #2055
WUNR	70	12/15/2001	1057	7.62	15 Driveway, opposite Olmstead St.
WUNR	70	12/15/2001	1109	6.77	16 Greenough St, Driveway of house on corner with Elm
WUNR	70	12/15/2001	1123	5.35	17 Driveway, opposite entrance 53 Loudon Lane
WUNR	70	12/15/2001	1134	4.08	35 Mallon road, near sign
WUNR	70	12/15/2001	1145	4.25	26 Dirt "pulloff" Hackensack Rd.
WUNR	70	12/15/2001	1207	1.61	357 Opposite Anderer Lane
WUNR	115	12/15/2001	1409	1.82	195 Crosswalk, Amesbury St.
WUNR	115	12/15/2001	1421	2.51	129 Temple St. at wall belonging to garage
WUNR	115	12/15/2001	1430	3.29	13 Driveway, #242 La Grange St.
WUNR	95	12/16/2001	1022	1.57	279 Corner Temple & Perham St.
WUNR	95	12/16/2001	1032	2.57	200 Driveway, #55 Hastings St.
WUNR	95	12/16/2001	1050	3.26	150 Red Door, #432 Belgrade St.
WUNR	95	12/16/2001	1100	4.24	53 Opposite driveway #59 Walworth St.
WUNR	95	12/16/2001	1105	4.71	70 X-section Birch & Penfield St. near sign
WUNR	95	12/16/2001	1111	4.89	68 Sidewalk, entrance to # 4283
WUNR	95	12/16/2001	1122	5.27	52 Sidewalk, opposite driveway #77 Cummins Hwy
WUNR	95	12/16/2001	1132	6.34	26 Traffic island, even with Blockbuster Video Sign, American Legion Hwy
WUNR	95	12/16/2001	1146	6.51	19.5 Center of road, and centered with a gray building, Canterbury St.
WUNR	80	1/6/2002	1210	0.38	1.7v Cemetary, "St. Vincent Section" opposite sign "St. Vincent" 17
WUNR	80	1/6/2002	1226	0.62	860 Memorial road, in Beth El cemetary, opposite building #16
WUNR	80	1/6/2002	1237	1.07	480 Road, even with corner of stone wall, Gethsemane Cemetary
WUNR	80	1/6/2002	1244	1.41	410 St. Joseph's Cemetary, road at sign "Bethlehem H"
WUNR	80	1/6/2002	1252	1.75	230 X-section Brookfarm Rd. and Newfield St., corner with "Do Not Enter" sign
WUNR	80	1/6/2002	1258	2.32	215 Driveway #279 Corey St.
WUNR	80	1/6/2002	1306	2.86	98 Street, front of drive #189 Manthorne St.
WUNR	80	1/6/2002	1310	3.06	120 X-section Edgebrook and Russet Rd, corner opposite street signs
WUNR	80	1/6/2002	1316	4.56	69 X-section Buchannon Rd, & Center St., corner opposite street sign

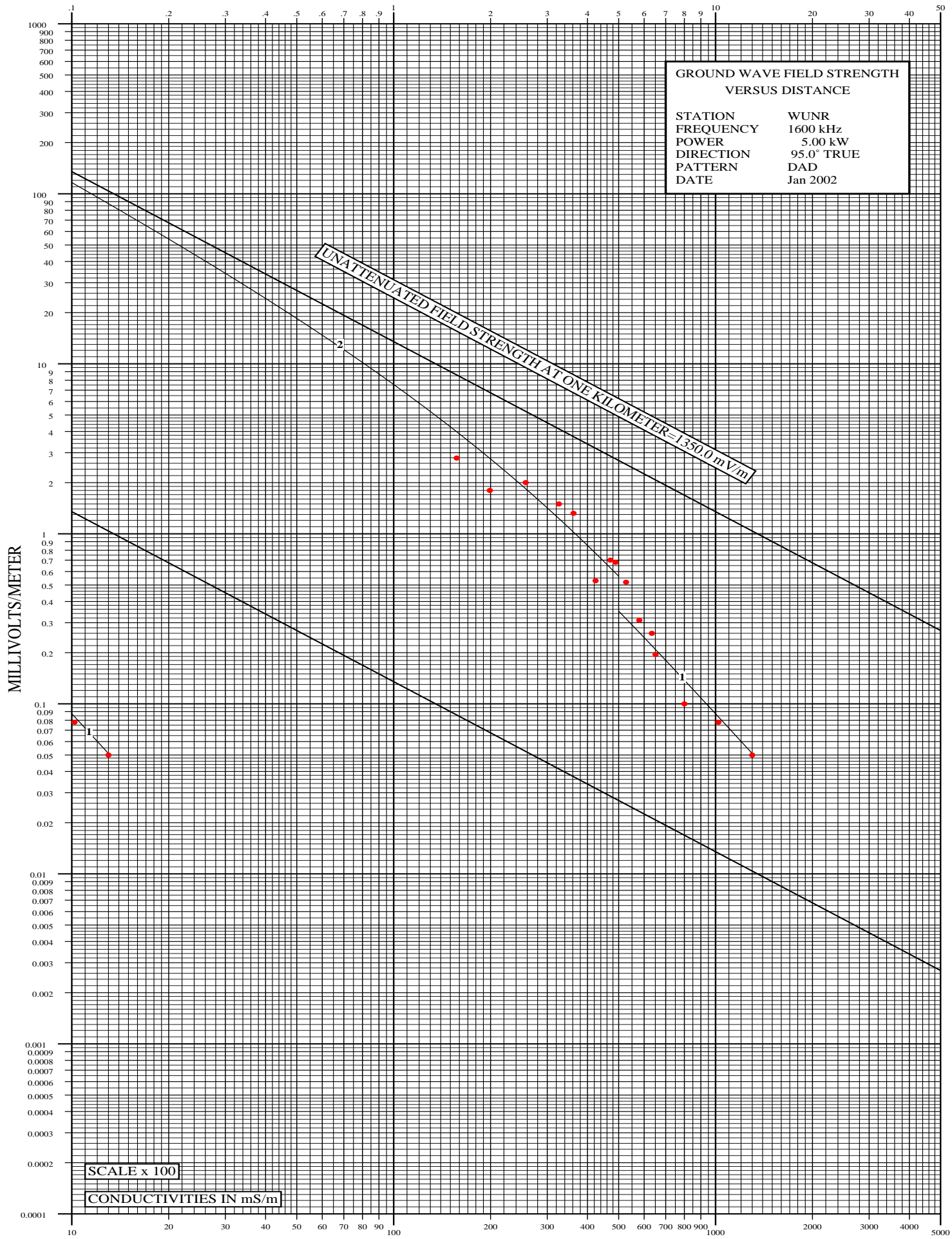
KILOMETERS FROM ANTENNA



KILOMETERS FROM ANTENNA



KILOMETERS FROM ANTENNA



KILOMETERS FROM ANTENNA

