

**Engineering Statement Covering
Broadcast Multiple Ownership Study**

White Park Broadcasting

KHNA, Hanna WY

January 17, 2007

The purpose of this exhibit is to demonstrate White Park Broadcasting's compliance with section 73.3555 of the Commission's Rules with respect to multiple ownership of FM broadcast facilities.

White Park Broadcasting holds Construction Permits BNPH-20060310AAL (KHNA, Hanna WY 277A), BNPH-20060310AAJ (KXMP, Hanna WY 271C1), BNPH-20050103AHL (KDAD, Douglas WY 223C1) and licensed station KIMX (Laramie WY 244C2), and proposes common ownership of those stations. The principal community contours of KHNA and KXMP overlap to form Market 1. The principal community contours of KHNA and KDAD overlap to form Market 2. The principal community contours of KHNA and KIMX overlap to form Market 3.

Only known licensed full service FM stations within 92 Km of the perimeter of the mutual overlap area were employed in this study. Because the number of FM stations are sufficient to demonstrate compliance with 73.3555 in each of the three markets, AM stations were not considered. Terrain data was derived from the N.G.D.C 30-second computer database for each of the stations, using radials spaced every 5 degrees of azimuth.

The following station's principal community contours overlap Market 1:

KIQZ, 224A, Rawlins, WY
KMLD, 233C, Casper WY
KQLT, 279C, Casper WY
KCSP, 212C, Casper WY
KAIW, 205A, Laramie WY
KLWV, 215C0, Chugwater WY
KUWR, 220C, Laramie WY
KCGY, 236C, Laramie WY
KRQU, 283C2, Laramie WY

The following station's principal community contours overlap Market 2:

KMLD, 233C, Casper WY
KQLT, 279C, Casper WY
KHOC, 273C, Casper WY
KASS, 295C, Casper WY
KCSP, 212C, Casper WY
KZEW, 269A, Wheatland WY
KAIW, 205A, Laramie WY
KLWV, 215C0, Chugwater WY
KUWR, 220C, Laramie WY
KCGY, 236C, Laramie WY
KRQU, 283C2, Laramie WY

The following station's principal community contours overlap Market 3:

KAIW, 205A, Laramie WY
KLWV, 215C0, Chugwater WY
KUWR, 220C, Laramie WY
KCGY, 236C, Laramie WY
KRQU, 283C2, Laramie WY


The multiple ownership analysis was prepared considering the above described radio stations under proposed common ownership or control, which have overlapping principal community contours in accordance with Section 73.3555 of the FCC Rules. Hanna WY is located in Carbon County which is not an Arbitron Metro area. Thus, the radio market applicable to common ownership of the subject stations is defined as the area encompassed by the mutually overlapping principal community contours of the stations proposed to be commonly owned. Other commonly owned stations were also reviewed, and it was determined no other commonly owned primary service contours overlap with the proposed facilities.

Figure 1 consists of a map of the calculated market 1 and overlapping stations. Market 1 includes a total of 11 FM stations. Of these, White Park Broadcasting will own 2.

Figure 2 consists of a map of the calculated market 2 and overlapping stations. Market 2 includes a total of 13 FM stations. Of these, White Park Broadcasting will own 2.

Figure 3 consists of a map of the calculated market 3 and overlapping stations. Market 3 includes a total of 7 FM stations. Of these, White Park Broadcasting will own 2.

Based on the above analysis, it is believed that the proposed common ownership of stations complies with Section 73.3555 of the Commission's Rules.



Jon Hosford
Director of Engineering
White Park Broadcasting

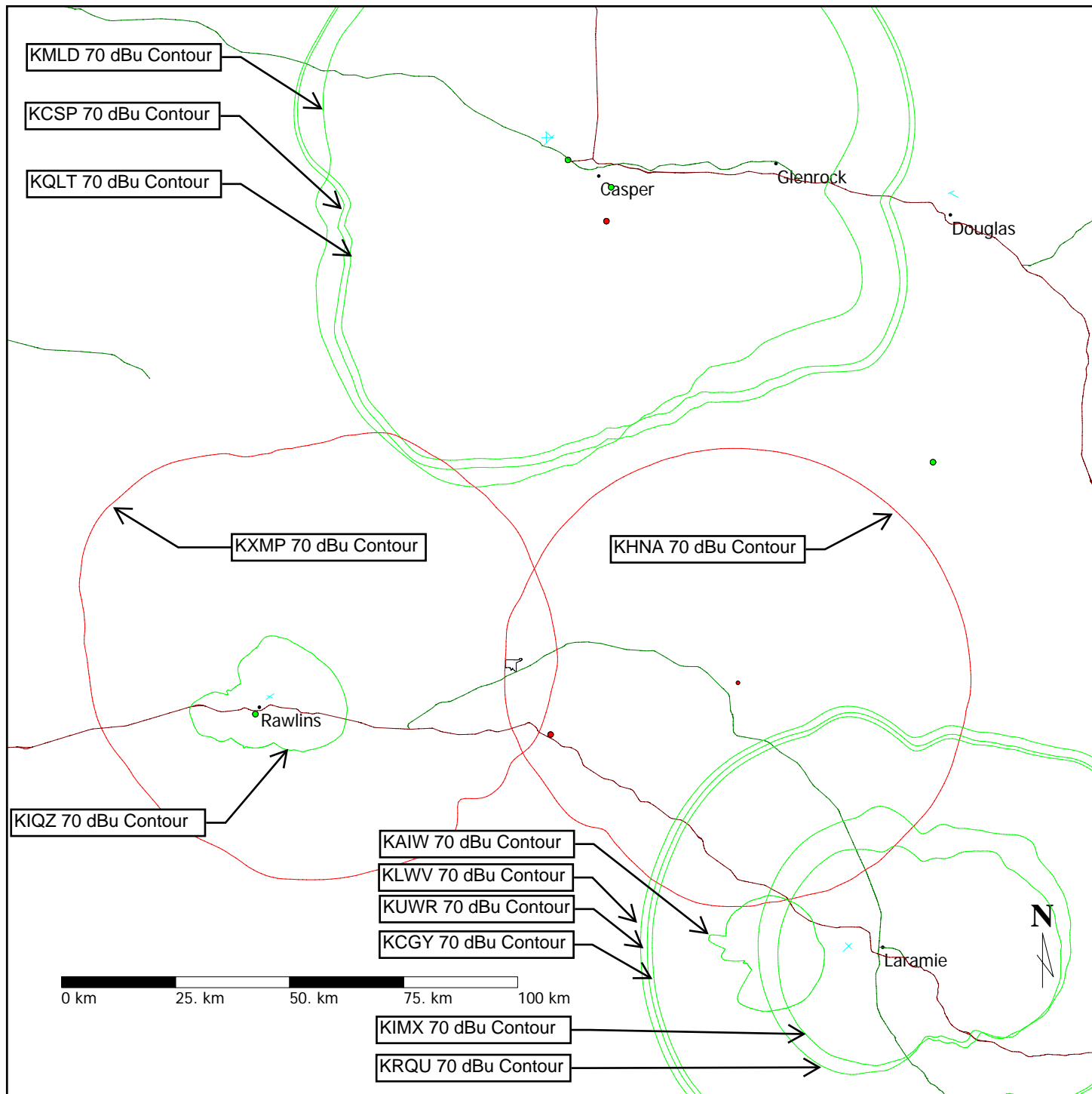
FIGURE 1

Contour Analysis

Northeast Broadcasting
 Job: KHNA.fmj
 Master Database: 2007_Jan_08.fmd
 Lat: N42:05:30 Lon: W106:27:13 NAD-27
 Scale: 1:1250000
 Channel: 277 Class: C1
 Status: Licensed, Construction Permit, Application, Addition, Vacant/Reserved
 Channels: Co-Channel, 1st Adj, 2nd Adj, 3rd Adj, IF, TV6
 Range: 93 km, Clearance: FCC

rfInvestigator Version 3.1.102
 by rfSoftware, Inc.
 Date: 1/17/2007 10:39:25 AM

Description: Multiple Ownership Study for KHNA



Contour Analysis

Northeast Broadcasting

Job: KHNA.fmj

Master Database: 2007_Jan_08.fmd

Lat: N41:49:41 Lon: W105:19:24 NAD-27

Scale: 1:1500000

Channel: 277 Class: C1

Status: Licensed, Construction Permit, Application, Addition, Vacant/Reserved

Channels: Co-Channel, 1st Adj, 2nd Adj, 3rd Adj, IF, TV6

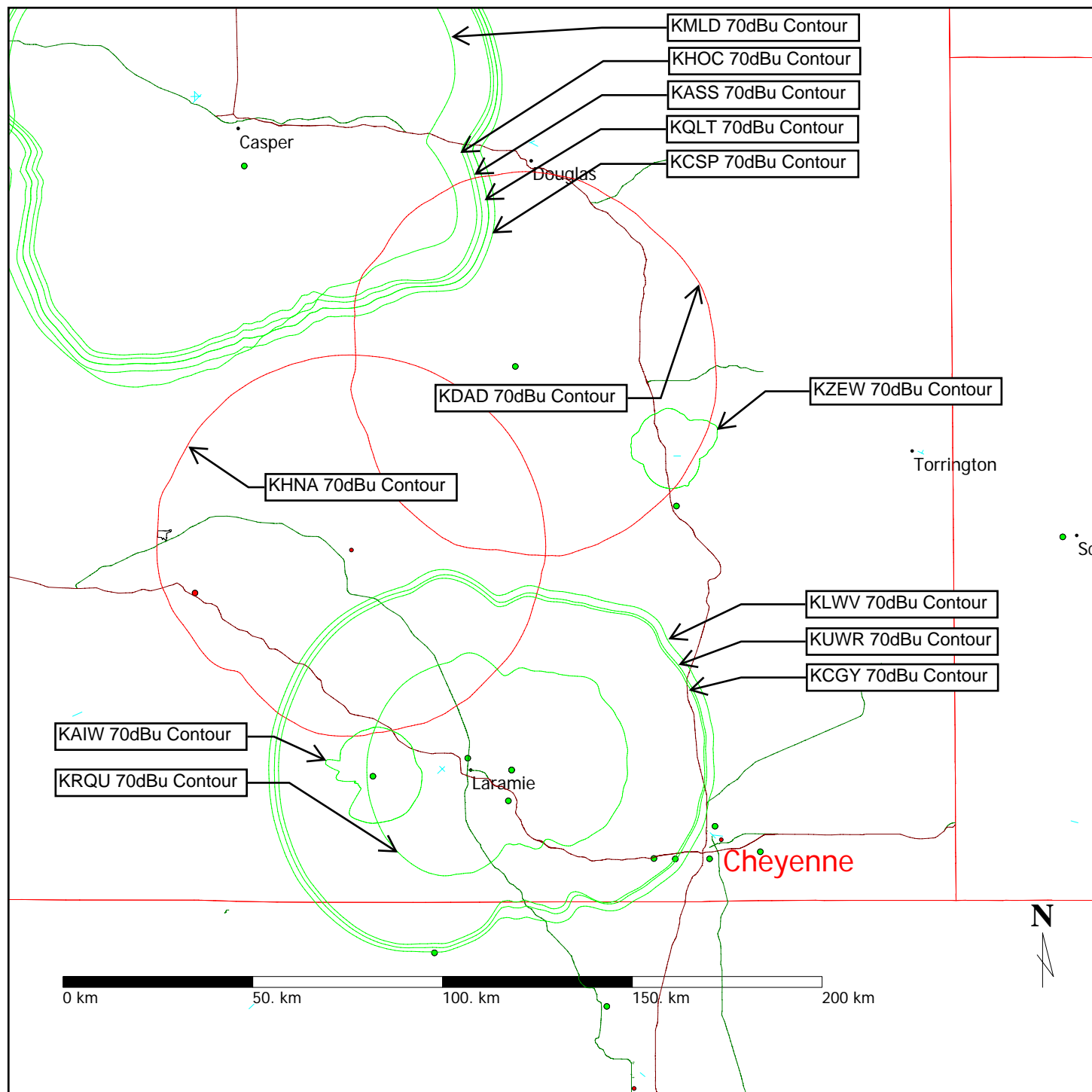
Range: 93 km, Clearance: FCC

rfInvestigator Version 3.1.102

by rfSoftware, Inc.

Date: 1/17/2007 11:37:33 AM

Description: Multiple Ownership Study for KHNA



Contour Analysis

Northeast Broadcasting

Job: KHNA.fmj

Master Database: 2007_Jan_08.fmd

Lat: N41:31:41 Lon: W105:43:32 NAD-27

Scale: 1:1250000

Channel: 277 Class: C1

Status: Licensed, Construction Permit, Application, Addition, Vacant/Reserved

Channels: Co-Channel, 1st Adj, 2nd Adj, 3rd Adj, IF, TV6

Range: 93 km, Clearance: FCC

rfInvestigator Version 3.1.102

by rfSoftware, Inc.

Date: 1/17/2007 1:16:05 PM

Description: Multiple Ownership Study for KHNA

