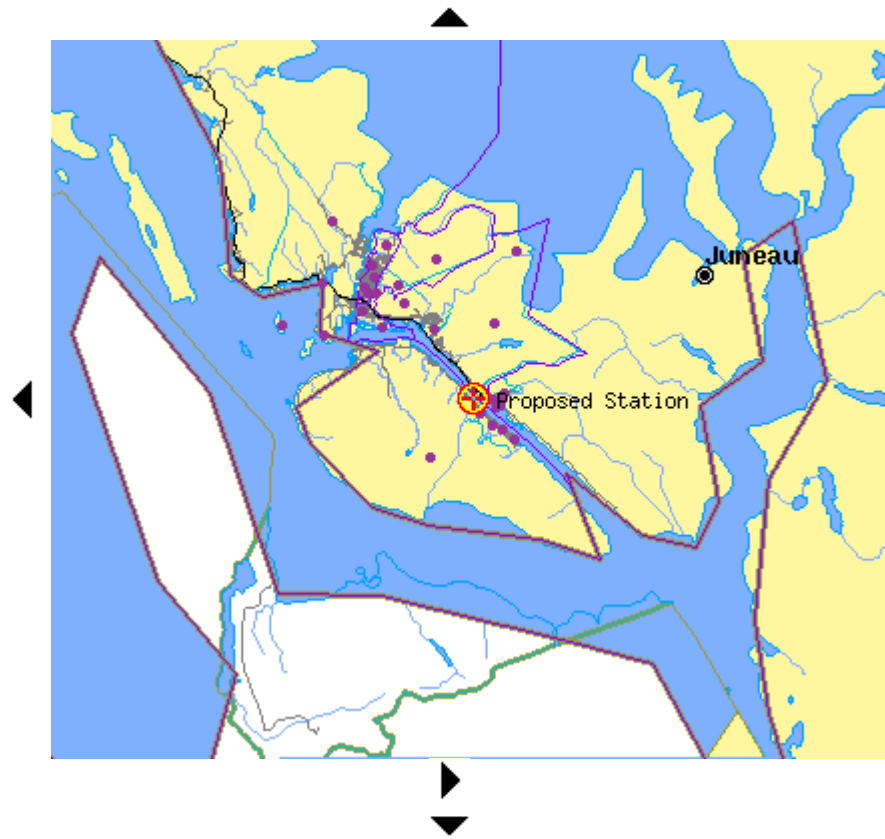




## TIGER Map Service

The following map is produced on-the-fly from a special binary version of TIGER data. Use at your own risk. [Technical details](#) are available, as well as instructions on [how to include TMS maps](#) in your HTML web pages and CGI programs. The system is load balanced to find the least busy processor (using machine tiger.census.gov which has a run queue length of ) ,maps may take a while to be created. If you have questions, please check out the service [FAQ](#) page.



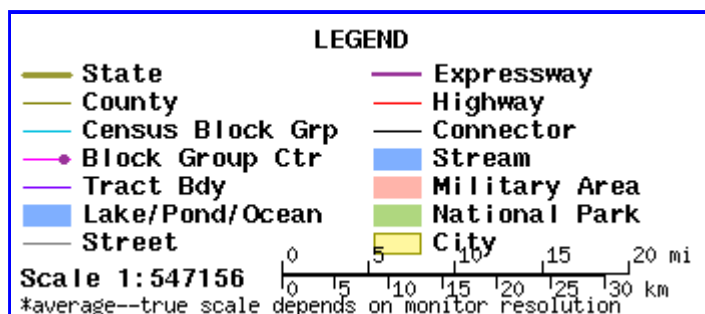
REDRAW MAP

### Click on the image to:

- ☐ Zoom in, factor:
- ☐ Zoom out, factor:
- ☒ Move to new center
- ☐ Place Marker  
(Select symbol below)
- ☐ Download GIF image

### OFF/ON Layers

- ☐ background
- ☐ ☒ city labelling
- ☐ ☐ lat/lon graticule
- ☐ ☒ cens bg points
- ☐ ☒ cens bg bounds
- ☐ ☐ congress dist
- ☐ ☒ counties
- ☐ ☐ indian resv
- ☐ ☐ highways
- ☐ ☐ parks and other
- ☐ ☐ MSA/CMSA
- ☐ ☒ cities/towns
- ☐ ☒ railroad
- ☐ ☐ shoreline
- ☐ ☐ state bounds
- ☐ ☒ Streets
- ☐ ☒ census tracts
- ☐ ☒ water bodies




### Map Census Statistics:

- Level:
- Theme:
- Classify Method:
- ☐ Quintiles or ☐ Eq Interval

Click on the legend to download it as a GIF file.

**Place a marker on this map:**

Latitude(deg):   
Longitude(deg):   
Symbol:    
Label:   
Marker URL:

*sorry, but no font control yet*

**Enter precise coordinates:**

Latitude(deg):   
Longitude(deg):   
Map Width(deg):   
Map Height(deg):   
Image Width(pix):   
Image Height(pix):

REDRAW MAP

---

• **You can also search for a U.S. city or town:**

Name:  State(optional):   
or for a Zip Code:

• Or choose from the following preset values:

[Washington, D.C.](#) (default), [The Mall](#), [United States](#), [Northeast U.S.](#), [New York City](#).

Please email comments and suggestions to: [TMS@Census.GOV](mailto:TMS@Census.GOV).



[Return to home page](#)