

GEORGIA STATE UNIVERSITY

WRAS

ATLANTA, GEORGIA

TABLE OF ATTACHMENTS

SECTION VII

EXHIBIT 15

ENGINEERING NARRATIVE

CHANNEL STUDY

ALLOCATION STUDIES

WIVL, JASPER, GA

WBOJ, LUMPKIN, GA

WVDG, DAHLONEGA, GA

WEYY, TALLAPOOSA, GA

WPPR, DEMOREST, GA

WHGA, HAWKINSVILLE, GA

WEPC, BELTON, SC

WRGC-FM, MILLEDGEVILLE, GA

WMQS, MURPHY, NC

WCES-TV, WRENS, GA

WUOA-TV, TUSCALOOSA, AL

PROPOSED 60 dBu CONTOUR AND CENSUS
MAP OF ATLANTA

EXHIBIT 24

RFR ANALYSIS

GEORGIA STATE UNIVERSITY

WRAS

ATLANTA, GEORGIA

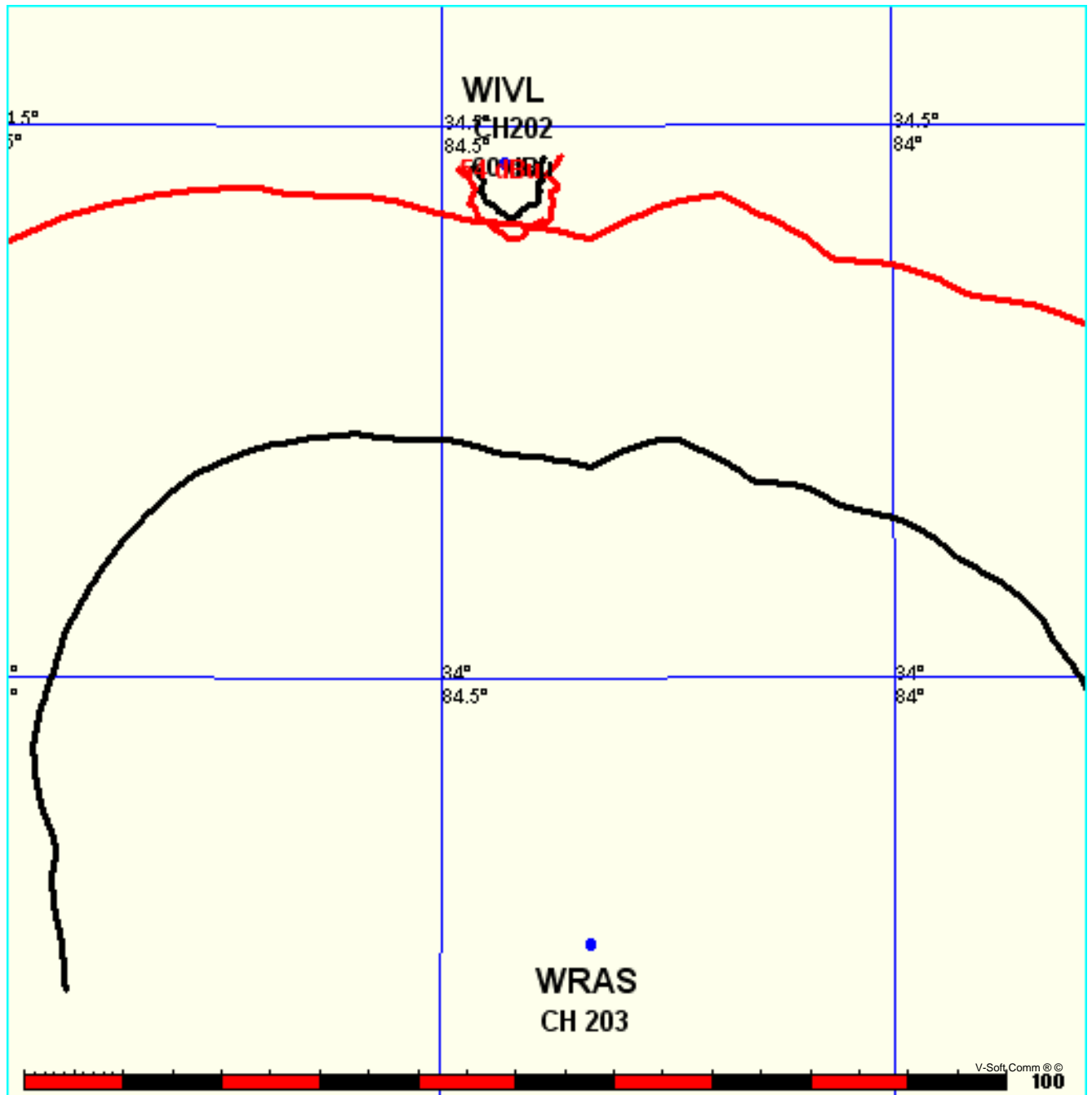
NARRATIVE

The purpose of this application is to move the WRAS transmitter to an existing tower that will provide better coverage in the main business district of Atlanta.

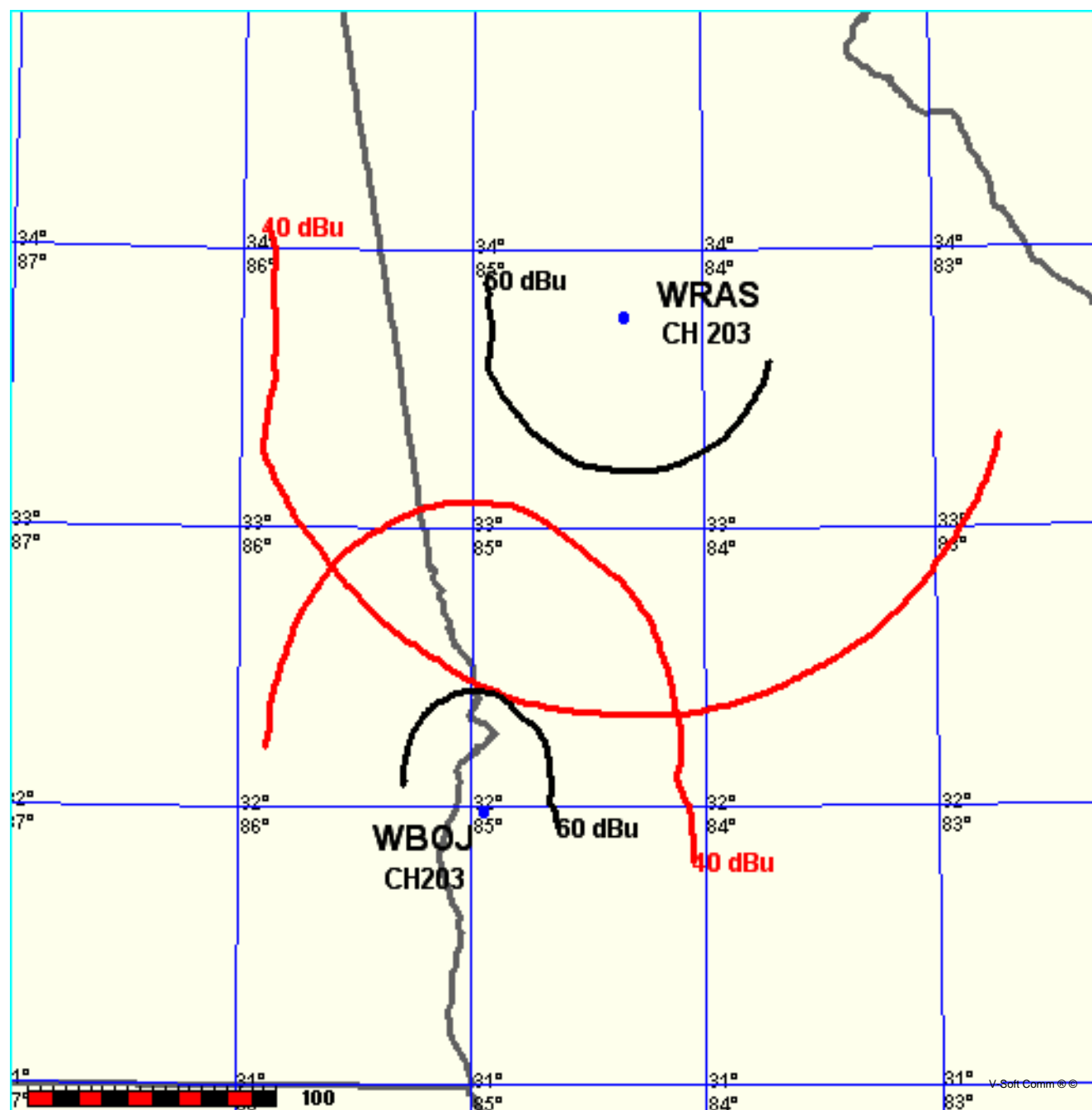
The proposed tower supports the antennas of three licensed FM broadcast stations and one licensed television station. A fourth FM station is authorized to use the tower. The stations and authorizations are listed in Exhibit 24 where an RFR analysis is provided.

The FAA has been notified of this proposed move. The FAA study number is 2011-ASO-287-OE.

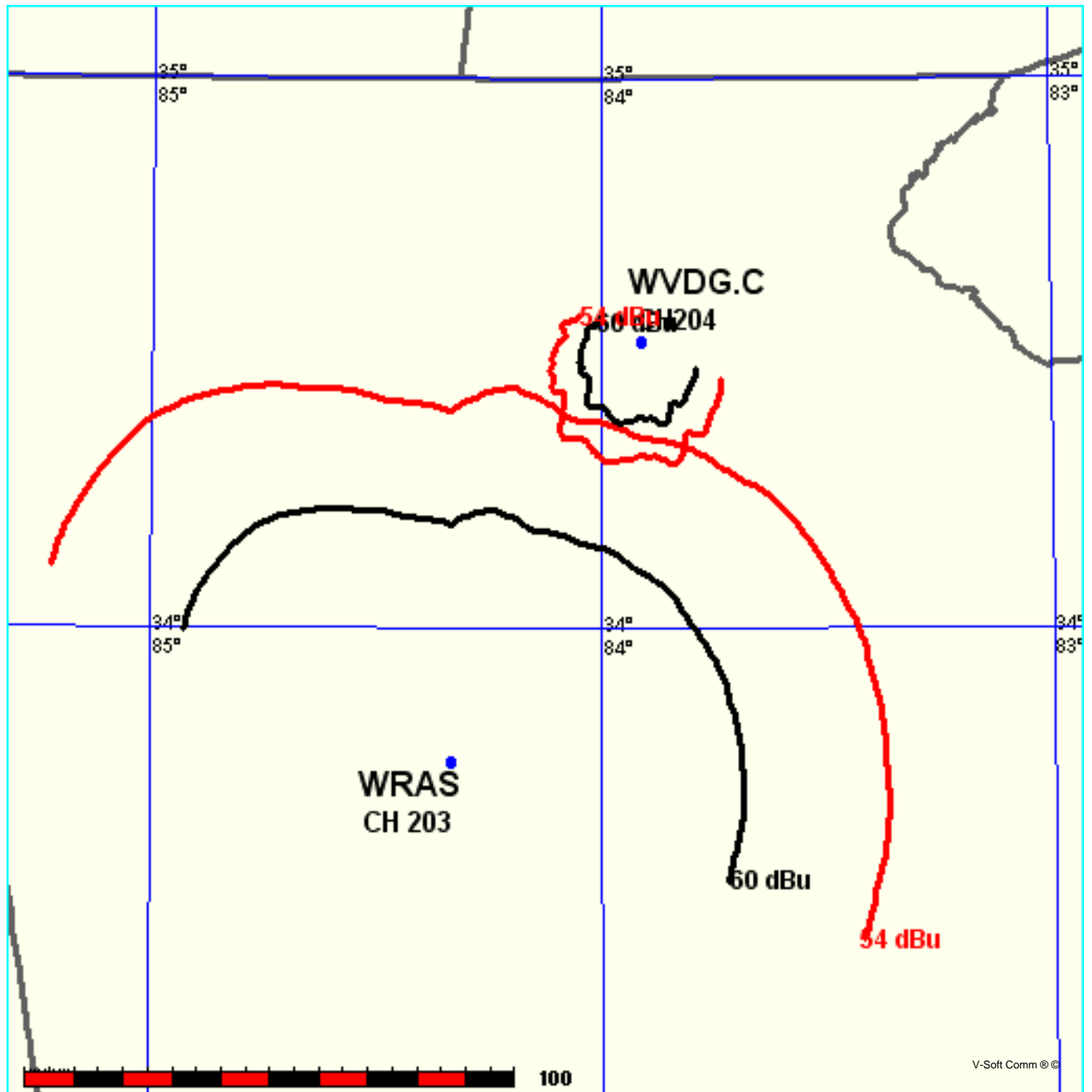
GEORGIA STATE UNIVERSITY
PROPOSED WRAS AND WIVL, JASPER, GEORGIA



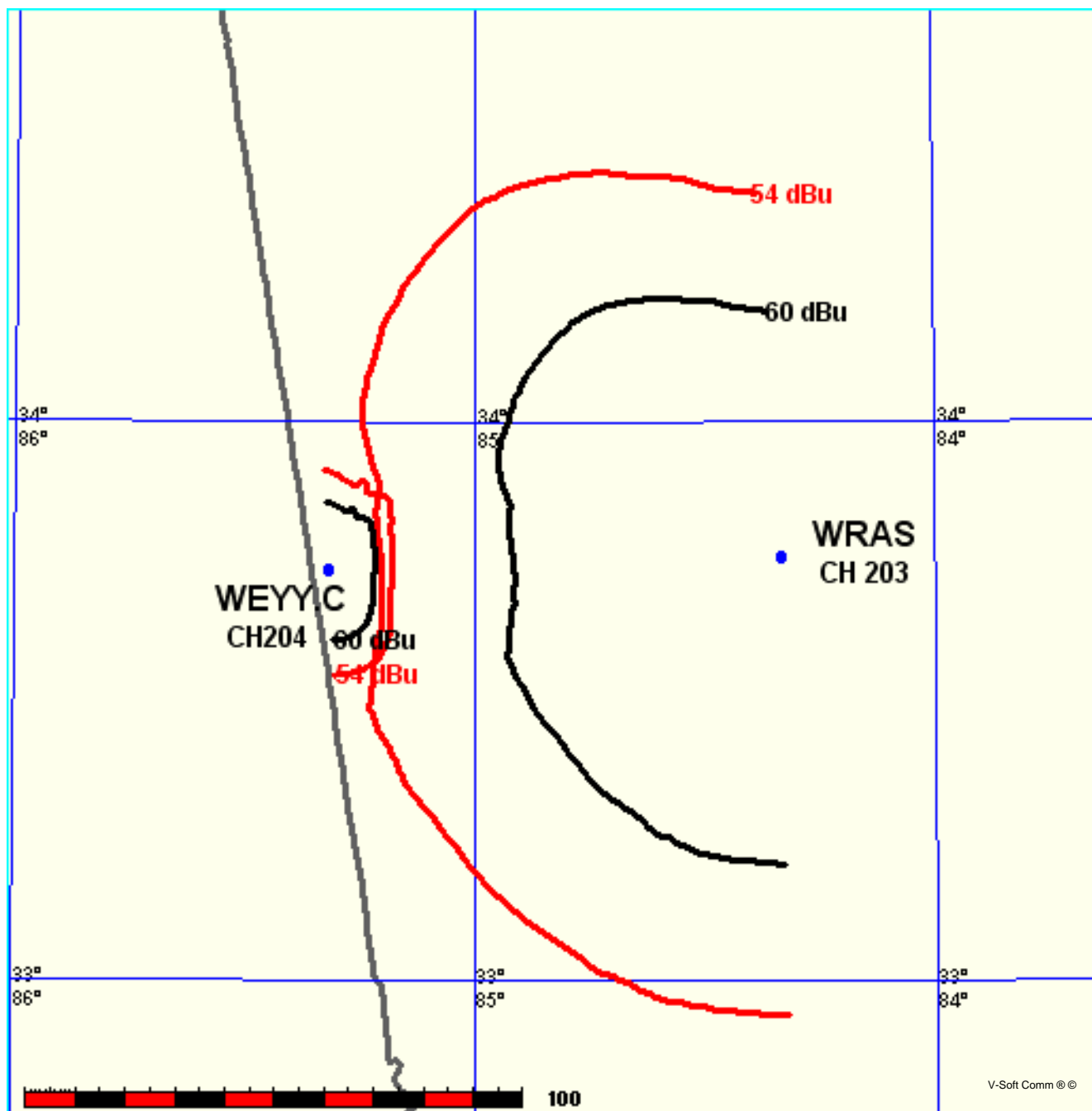
GEORGIA STATE UNIVERSITY
PROPOSED WRAS AND WBOJ, LUMPKIN, GEORGIA



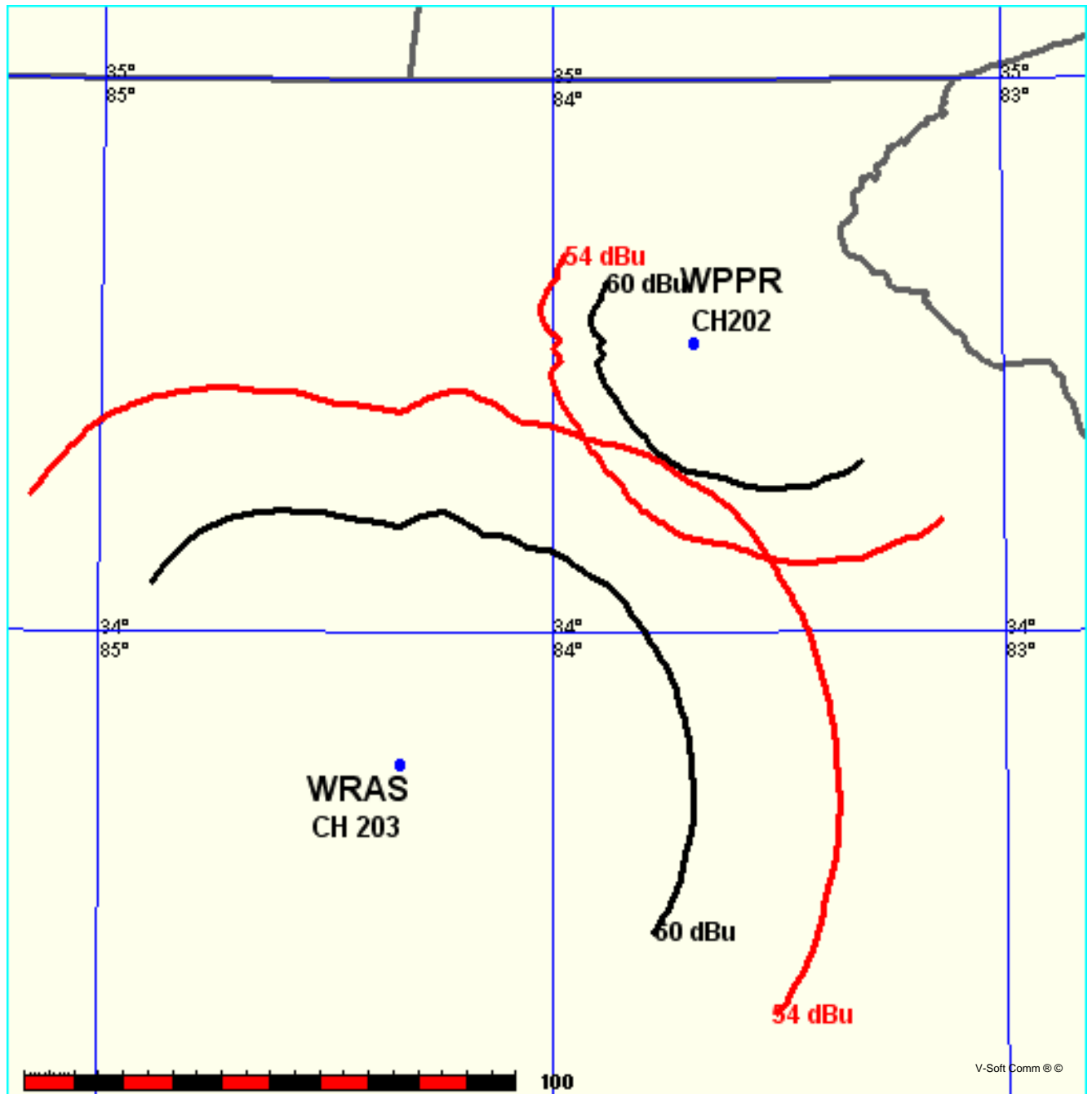
GEORGIA STATE UNIVERSITY
PROPOSED WRAS AND WVDG, DAHLONEGA, GEORGIA



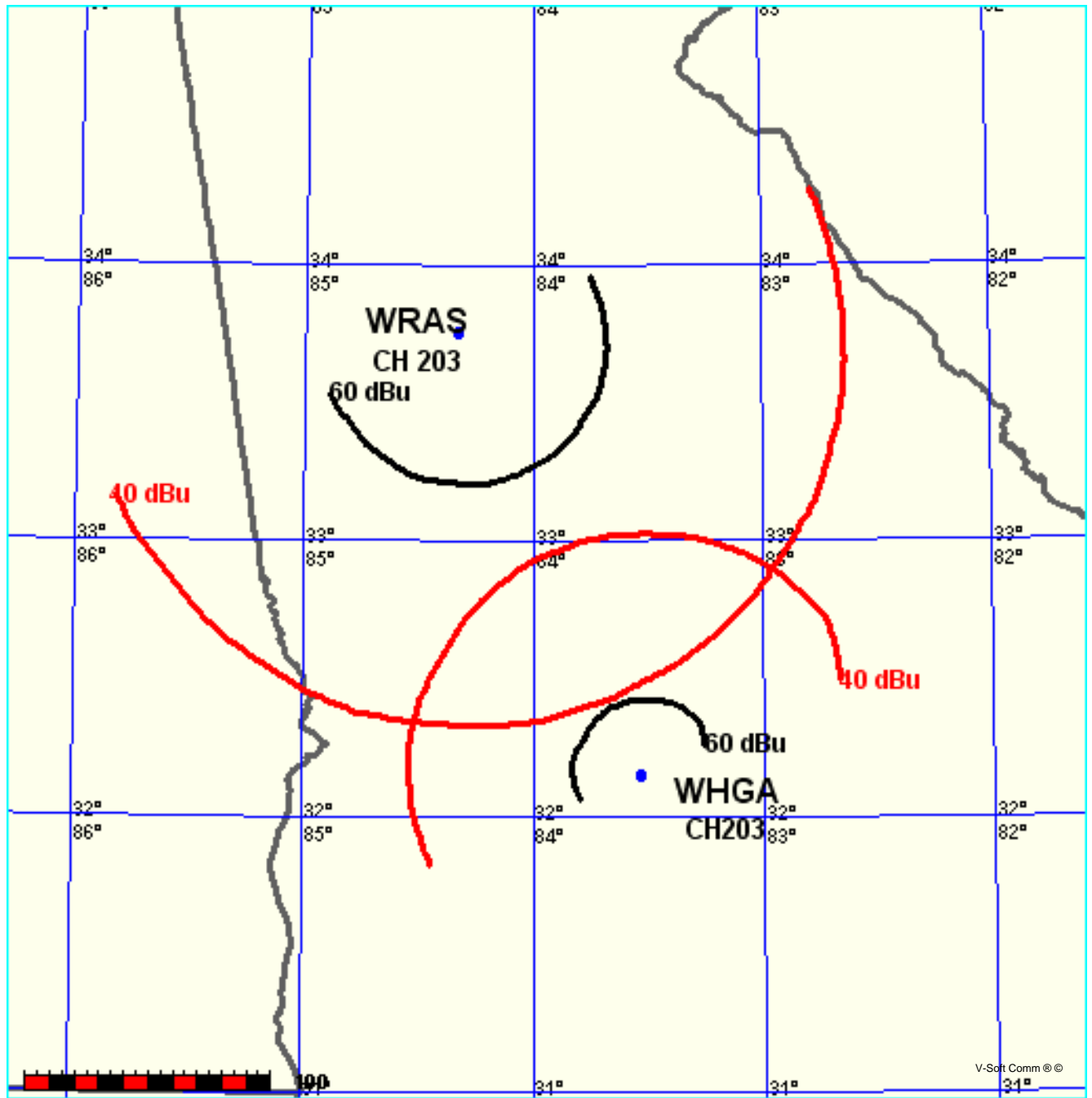
GEORGIA STATE UNIVERSITY
PROPOSED WRAS AND WEYY, TALLAPOOSA, GEORGIA



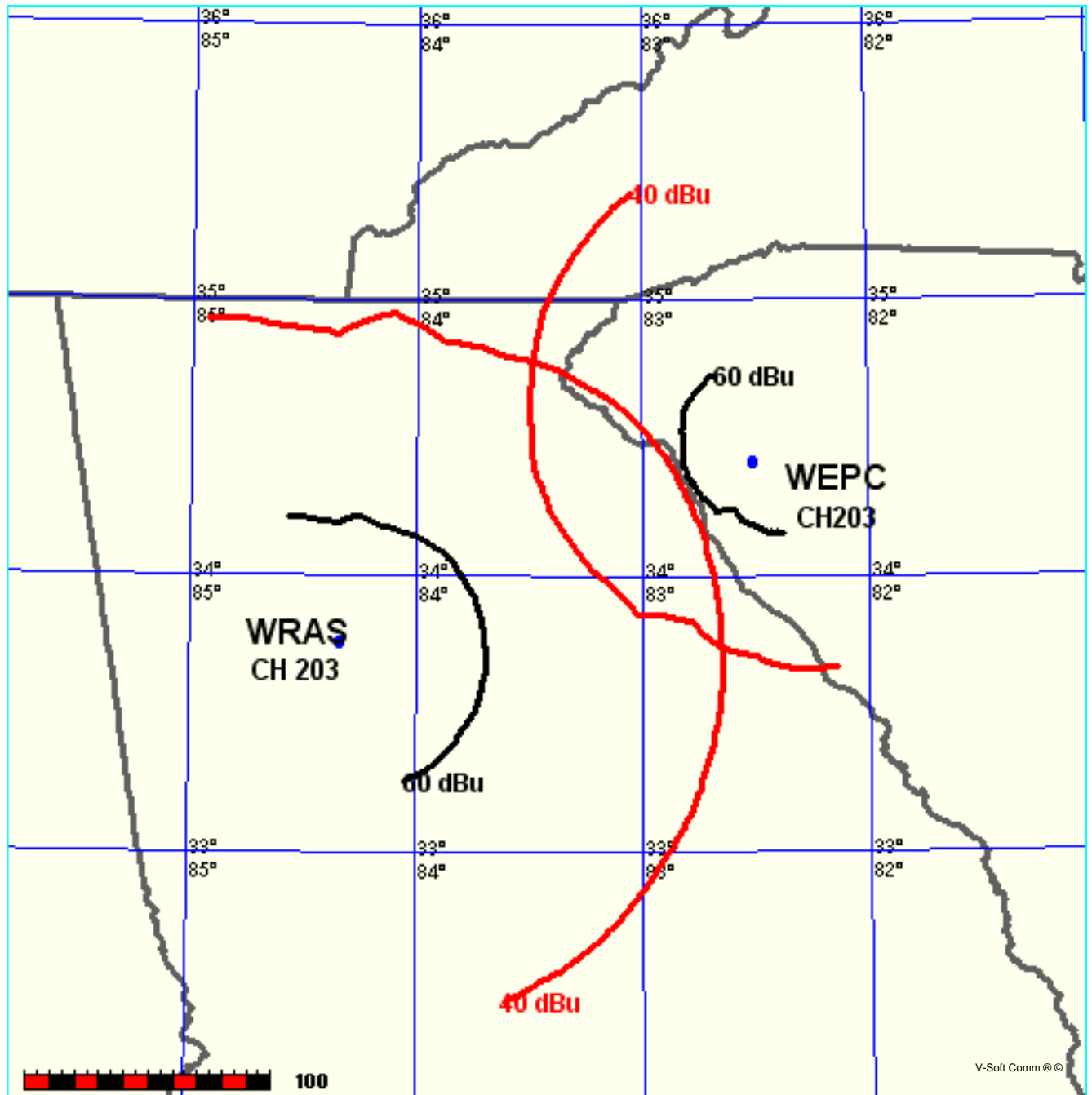
GEORGIA STATE UNIVERSITY
PROPOSED WRAS AND WPPR, DEMOREST, GEORGIA



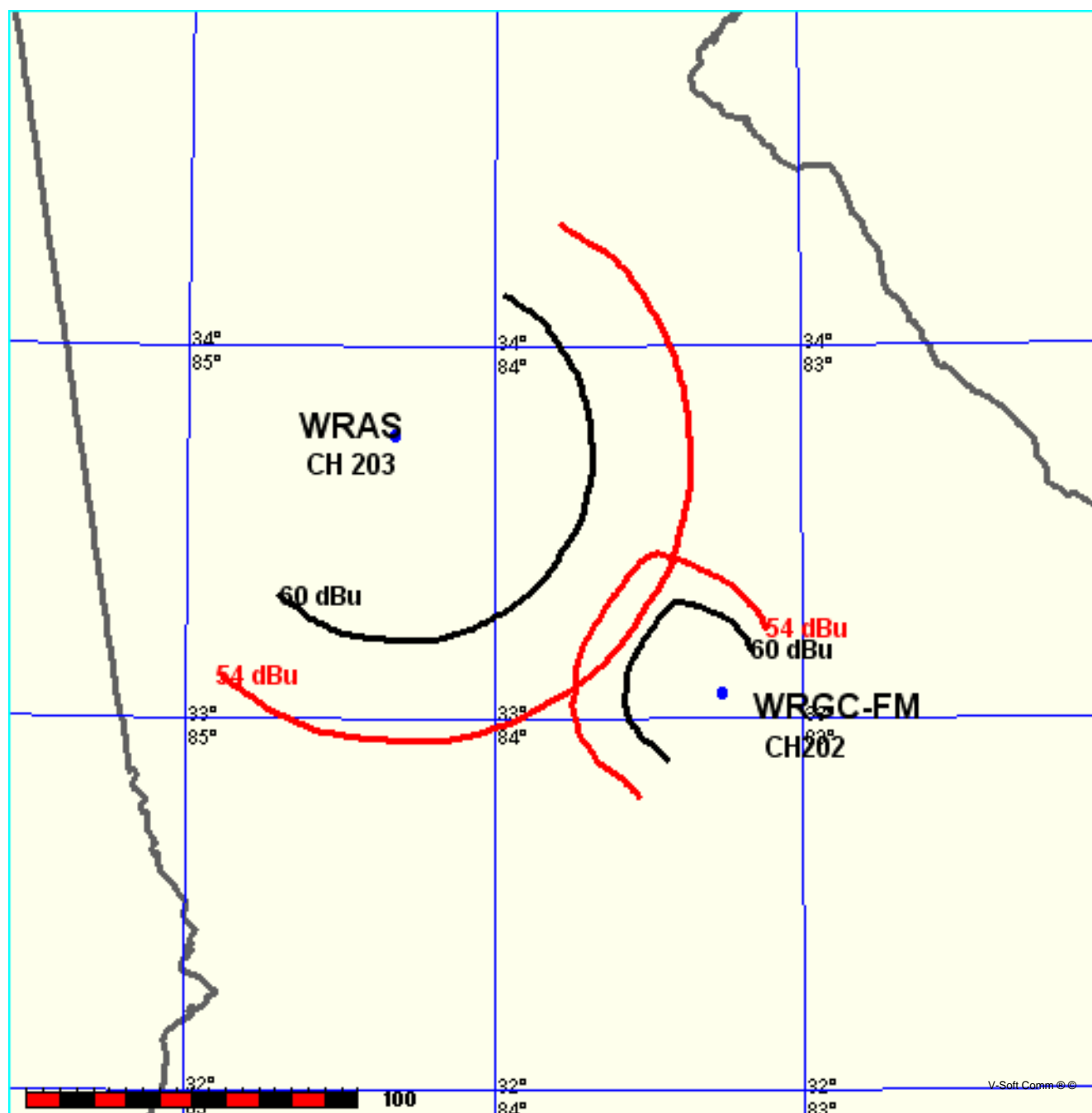
GEORGIA STATE UNIVERSITY
PROPOSED WRAS AND WHGA, HAWKINSVILLE, GEORGIA



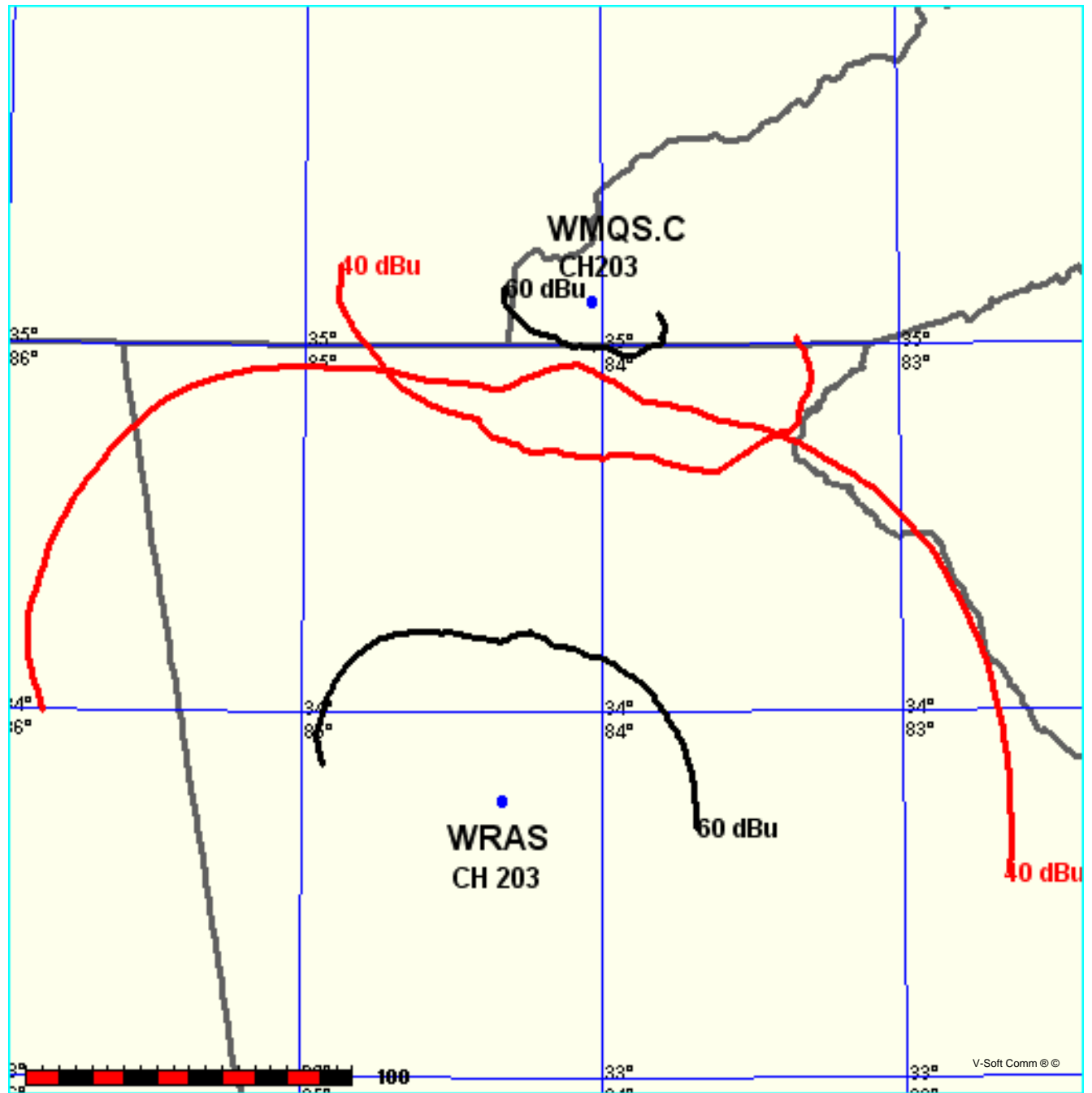
GEORGIA STATE UNIVERSITY
PROPOSED WRAS AND WEPC, BELTON, SOUTH CAROLINA



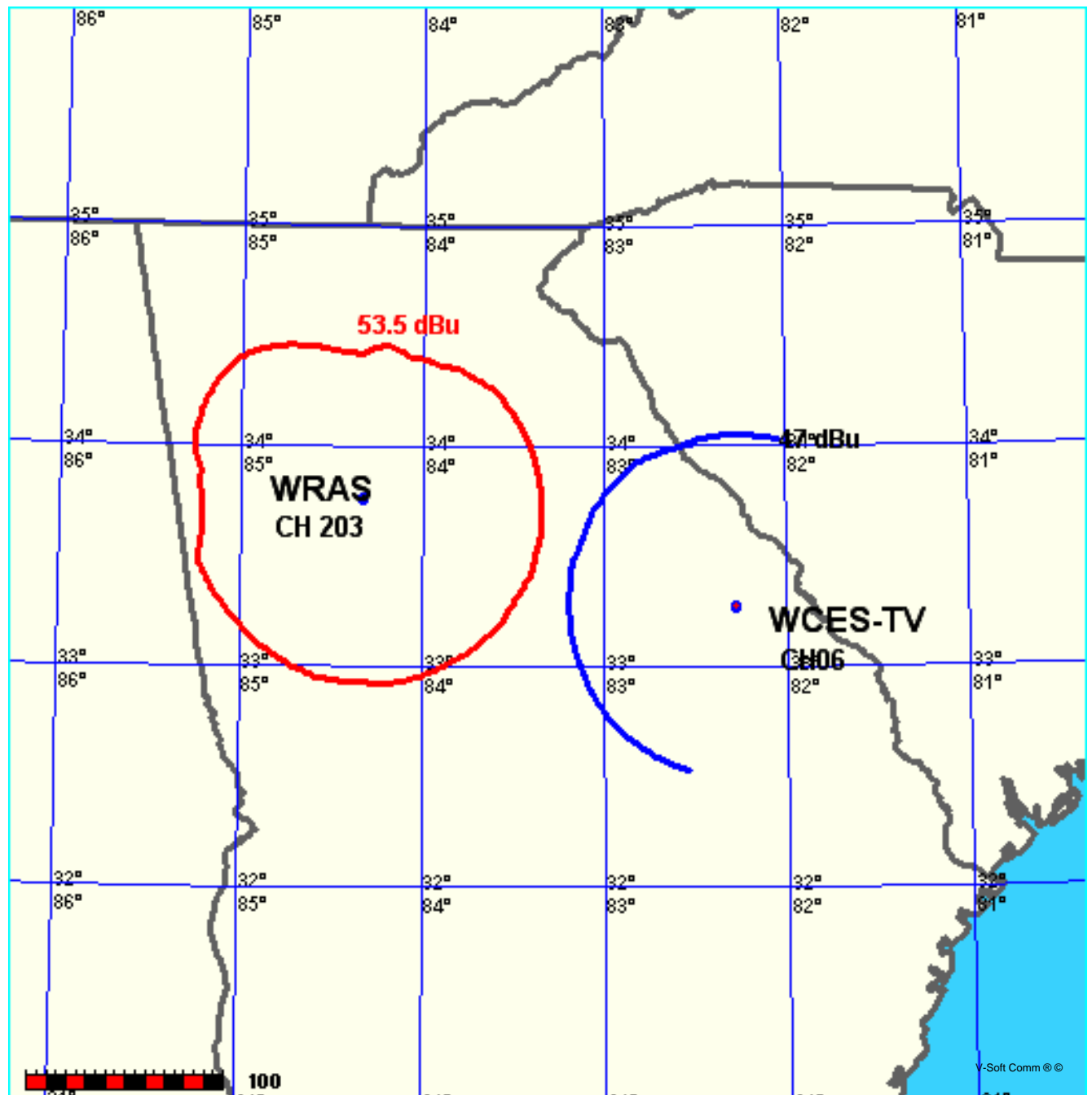
GEORGIA STATE UNIVERSITY
PROPOSED WRAS AND WRGC, MILLEDGEVILLE, GEORGIA



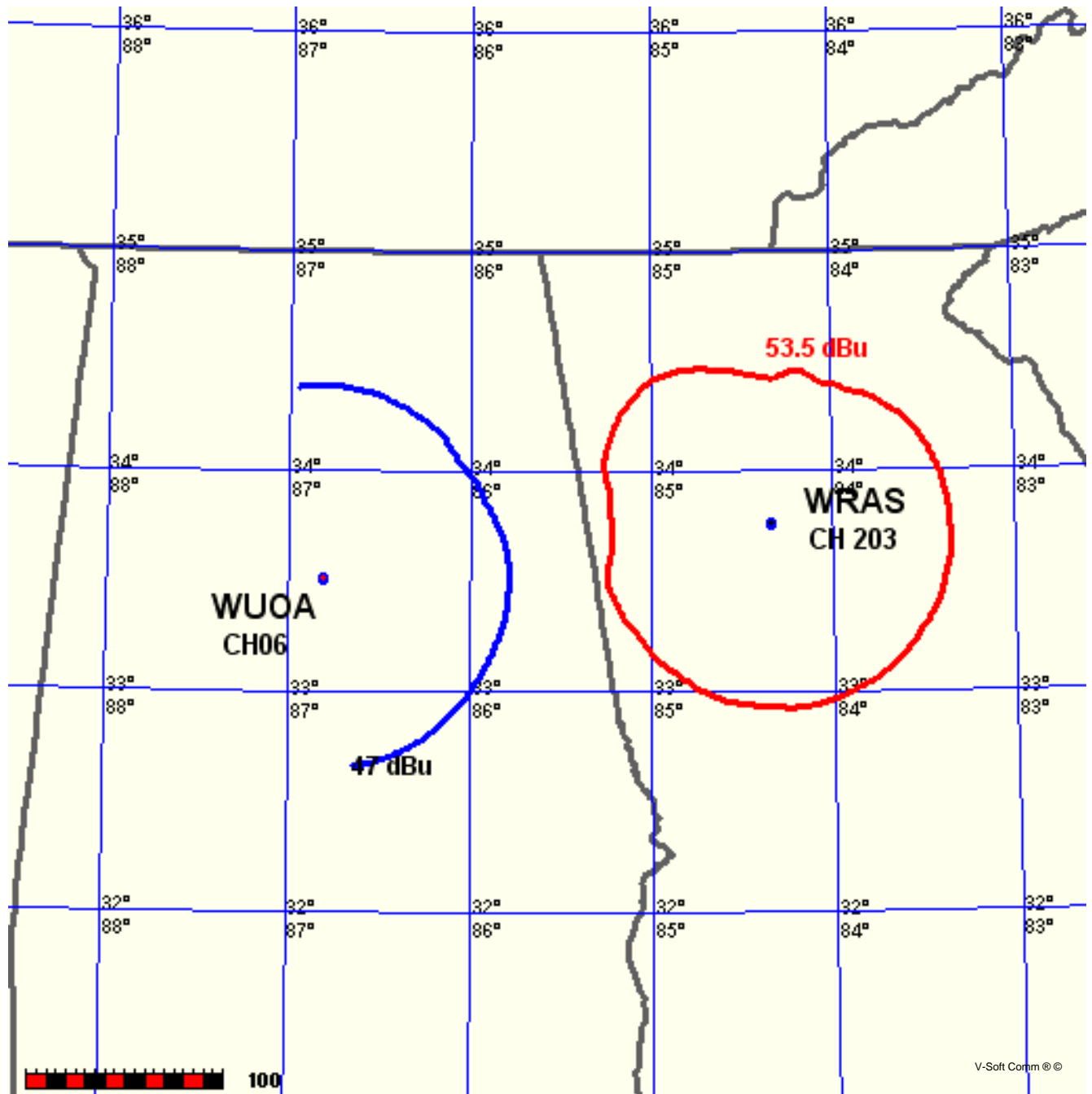
GEORGIA STATE UNIVERSITY
PROPOSED WRAS AND WMQS, MURPHY, NORTH CAROLINA



GEORGIA STATE UNIVERSITY
PROPOSED WRAS AND WCES-TV6, WRENS, GEORGIA



GEORGIA STATE UNIVERSITY - WRAS
WRAS AND WUOA-TV6, TUSCALOOSA, ALABAMA



GEORGIA STATE UNIVERSITY - WRAS
CENSUS TIGER MAP OF ATLANTA WITH 60 dBu CONTOUR

