

R. M. SMITH ASSOCIATES

BROADCAST TECHNICAL CONSULTANTS
P.O. Box 345 - Jensen Beach, FL - 34958
(772) 335-0688 FAX (772) 672-3448
E-MAIL bob@rmsmith.com

ENGINEERING STATEMENT ON MULTIPLE OWNERSHIP

ON BEHALF OF

**BERKSHIRE BROADCASTING CO., INC.
AND
GAMMA BROADCASTING, LLC**

August 20, 2013

PURPOSE AND SCOPE

This Engineering Statement has been prepared on behalf of Berkshire Broadcasting Co., Inc. (“Berkshire”) and Gamma Broadcasting, LLC (“Gamma”). Berkshire is the licensee of and applicant for the transfer of control of the following three broadcast facilities:

<u>CALLSIGN</u>	<u>COMMUNITY OF LICENSE</u>	<u>FACILITY ID</u>
WSBS(AM)	Great Barrington, MA	4820
WUPE-FM	North Adams, MA	4821
WNAW(AM)	North Adams, MA	4823

Gamma is the licensee of and applicant for the assignment of license of the following three broadcast facilities:

<u>CALLSIGN</u>	<u>COMMUNITY OF LICENSE</u>	<u>FACILITY ID</u>
WBEC(AM)	Pittsfield, MA	2714
WUPE(AM)	Pittsfield, MA	71436
WBEC-FM	Pittsfield, MA	71437

Both licensees seek to transfer the above listed facilities to Reed Miami Holdings, Inc (“Reed”). None of the parties and/or affiliated companies is presently the licensee of any other broadcast facilities in the area:

This Statement addresses the overlap of the FM 70 dBu F(50,50) contours and AM 5.0 mV/m contours of the above listed stations.

DEFINED MARKETS

Figure 1 of this Statement is a map showing the 70 dBu F(50,50) contour of all of the above listed FM facilities and the 5.0 mV/m daytime ground wave contour of all of the above listed AM facilities. As shown on that Figure, several of the contours overlap in whole or in part.

MARKET 1

Market 1 is defined by the contour overlap of four affiliated stations. The four facilities are WSBS(AM), WBEC(AM), WUPE(AM) and WBEC-FM.

MARKET 2

Market 2 is defined by the contour overlap of three affiliated stations. The three facilities are WUPE(AM), WNAW(AM) and WUPE-FM.

MARKET 3

Market 3 is defined by the contour overlap of four affiliated stations. The four facilities are WBEC(AM), WUPE(AM), WUPE-FM and WBEC-FM.

NON-AFFILIATED STATIONS IN MARKETS

MARKET 1

Figure 2 is a plot of the contours defining Market 1 and the transmitter sites and 70 dBu or 5.0 mV/m contours of some of the non-affiliated stations in the markets.

In addition to affiliated stations, the following four non-affiliated stations have transmitter sites within the contour of one or more of the stations defining the market.

<u>STATION</u>	<u>COMMUNITY OF LICENSE</u>	<u>FACILITY ID</u>
WBRK-FM	Pittsfield, MA	71231
WBRK-AM	Pittsfield, MA	71232
WNNU(FM)	Great Barrington, MA	174491
WAMQ(FM)	Great Barrington, MA	70847

The following stations have 70 dBu or 5.0 mV/m contours that overlap in part the contour of one or more stations defining the market.

<u>STATION</u>	<u>COMMUNITY OF LICENSE</u>	<u>FACILITY ID</u>
WAMC-FM	Albany, NY	70849
WNNZ(AM)	Westfield, MA	9736

MARKET 2

Figure 3 is a plot of the contours defining Market 2 and the transmitter sites and 70 dBu or 5.0 mV/m contours of some of the non-affiliated stations in the markets.

In addition to affiliated stations, the following four non-affiliated stations have transmitter sites within the contour of one or more of the stations defining the market.

STATION	COMMUNITY OF LICENSE	FACILITY ID
WAMC-FM	Albany, NY	70849
WBRK-FM	Pittsfield, MA	71231
WBRK-AM	Pittsfield, MA	71232
WJJW(FM)	North Adams, MA	49102

MARKET 3

Figure 4 is a plot of the contours defining Market 3 and the transmitter sites and 70 dBu or 5.0 mV/m contours of some of the non-affiliated stations in the markets.

In addition to affiliated stations, the following four non-affiliated stations have transmitter sites within the contour of one or more of the stations defining the market.

STATION	COMMUNITY OF LICENSE	FACILITY ID
WAMC-FM	Albany, NY	70849
WBRK-FM	Pittsfield, MA	71231
WBRK-AM	Pittsfield, MA	71232
WJJW(FM)	North Adams, MA	49102

The following stations have 5.0 mV/m contours that overlap in part the contour of one or more stations defining the market.

STATION	COMMUNITY OF LICENSE	FACILITY ID
WNNZ(AM)	Westfield, MA	9736
WGY(AM)	Schenectady, NY	15329

CONCLUSIONS

Markets 1 and 3 each have four affiliated stations and at least six non-affiliated stations in the market.


Market 2 has three affiliated stations and at least four non-affiliated stations in the market.

Thus, Markets 1 and 3 each contain a minimum of ten stations of which Reed will be the licensee of four of those facilities. Market 2 contains a minimum of seven stations of which Reed will be the licensee of three.

The assignment to Reed of the six facilities listed complies with the Multiple Ownership provisions of 47 C.F.R. §73.3555.

CERTIFICATION

I, Robert M. Smith Jr. do hereby state that all of the data and calculations used in the preparation of this Statement are true and correct to the best of my knowledge and belief. I further state that I am an experienced and qualified broadcast engineer and that my qualifications are a matter of record with the Commission.

A handwritten signature in black ink, appearing to read "Robert M. Smith Jr.", written in a cursive style.

Robert M. Smith Jr.

The map displays the Albany, New York area, showing the coverage of four radio stations. The map includes a grid of latitude and longitude coordinates, with latitude ranging from 42°15'N to 42°45'N and longitude ranging from 72°45'W to 73°30'W. The map also shows the locations of various towns and cities, including Albany, Schenectady, Troy, and Saratoga Springs.

The stations and their coverage areas are as follows:

- WUPE-FM**: 70 dBu F(50,50) (Blue concentric circles)
- WNAW(AM)**: 5.0 mV/m (Orange line)
- WBEC-FM**: 70 dBu F(50,50) (Blue concentric circles)
- WSBS(AM)**: 5.0 mV/m (Black line)

The map also shows the locations of various towns and cities, including Albany, Schenectady, Troy, and Saratoga Springs. The map includes a grid of latitude and longitude coordinates, with latitude ranging from 42°15'N to 42°45'N and longitude ranging from 72°45'W to 73°30'W.

 State Borders
  Lat/Lon Grid

MULTIPLE OWNERSHIP STUDY - MARKET 1

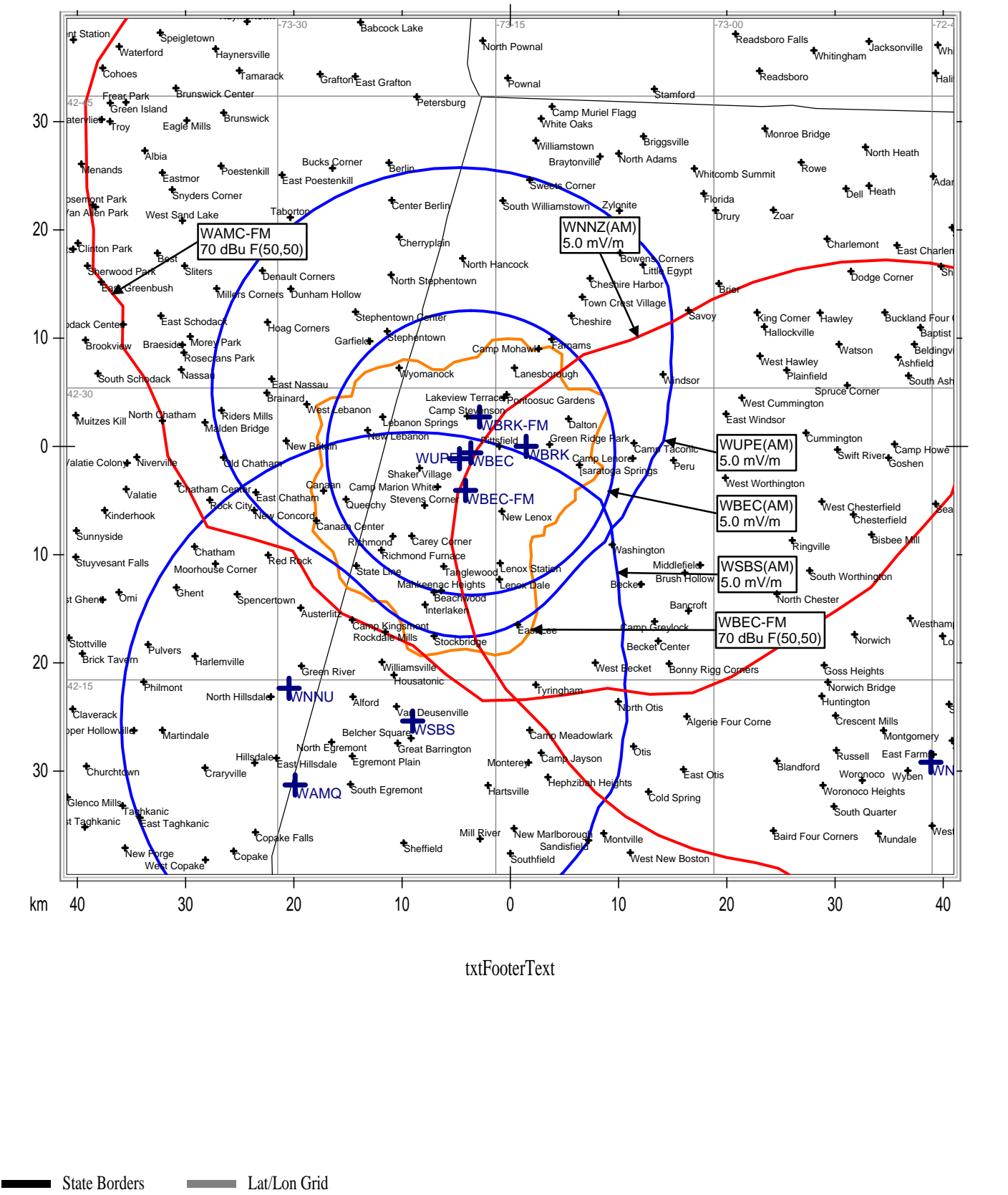
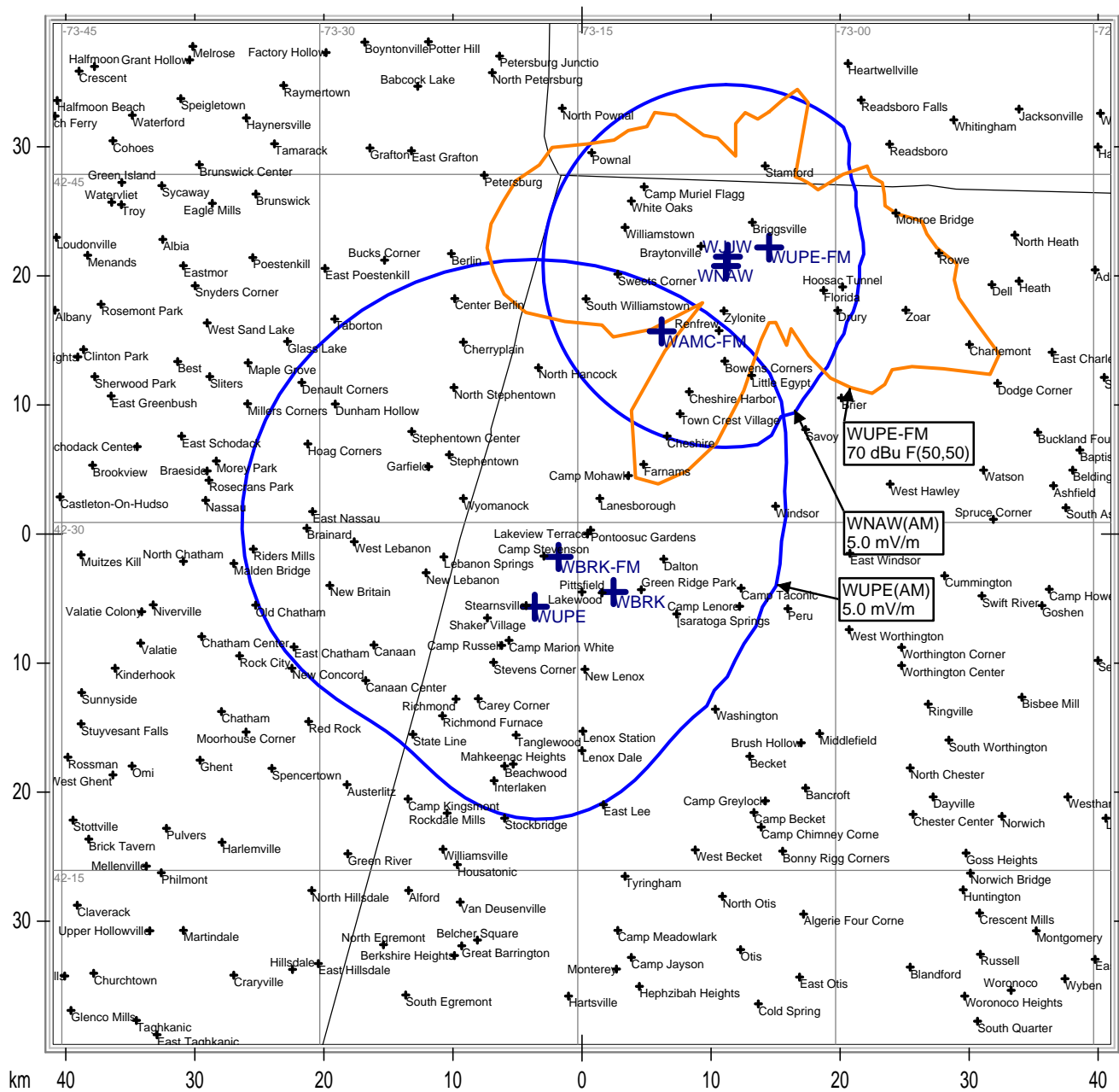


FIGURE 2

MULTIPLE OWNERSHIP STUDY - MARKET 2



txtFooterText

 State Borders
  Lat/Lon Grid

MULTIPLE OWNERSHIP STUDY - MARKET 3

