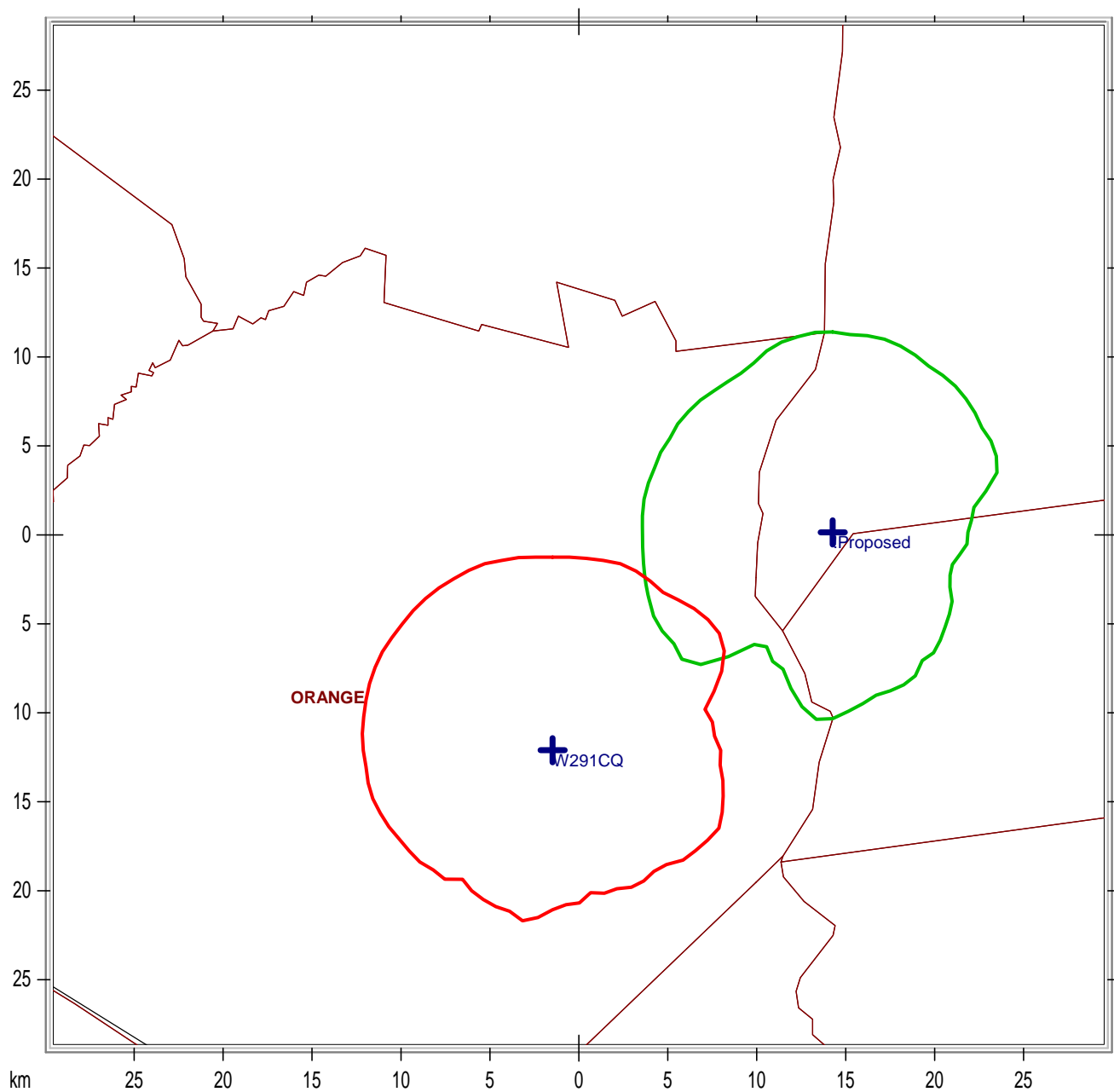




## Licensed Facility - Proposed Facility Service Contour Overlap Map



Red - Licensed Facility | Green - Proposed Facility

 County Borders  State Borders