

SIGNAL™: WZCH-MO.map


Prop. model: FCC-FCC
Time: 50.0% Loc.: 50.0%
Prediction Confidence Margin: 3.0dB
Climate: Continental Temperate
Land use (clutter): -None-
Atmospheric Abs.: none
K Factor: 1.333
RX Antenna - Type: OMNI
Height: 9.0 m AGL Gain: -2.15 dBd


Sites


Site: Dundee
N42°06'21.00" W88°22'37.00" 279.7 m
WZCH Tx.Ht.AGL: 81.3 m ERPd: 34.07 dBW
Grp: 1 Omni-HH/0.0° 103.9000 MHz


Site: Woodstock
N42°15'34.00" W88°21'45.00" 279.3 m
WZSR Tx.Ht.AGL: 153.7 m ERPd: 32.04 dBW
Grp: 1 DA-HH/0.0° 105.5000 MHz

Field strength at remote

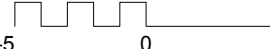
 = 70.0 dBµV/m
Display threshold level: -120.0 dBmW

 County Boundaries

 WZSR

 WZCH

KILOMETERS



-5 0 5

NextMedia Group
Multiple Ownership Study

WZCH Dundee, IL 30 October 2003