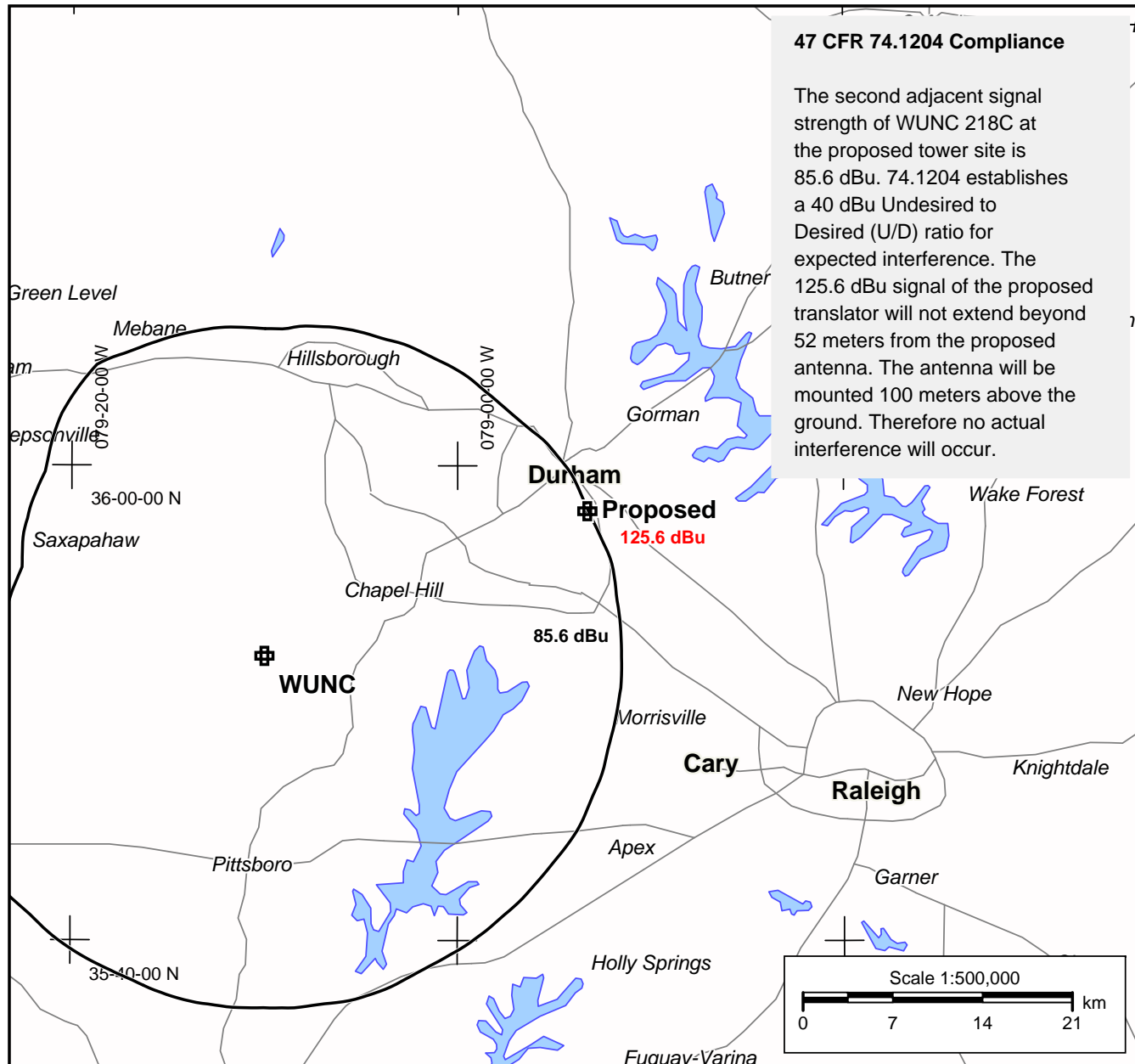


Exhibit 13A -Proposed Translator Protects WUNC 218C Chapel Hill, NC



47 CFR 74.1204 Compliance

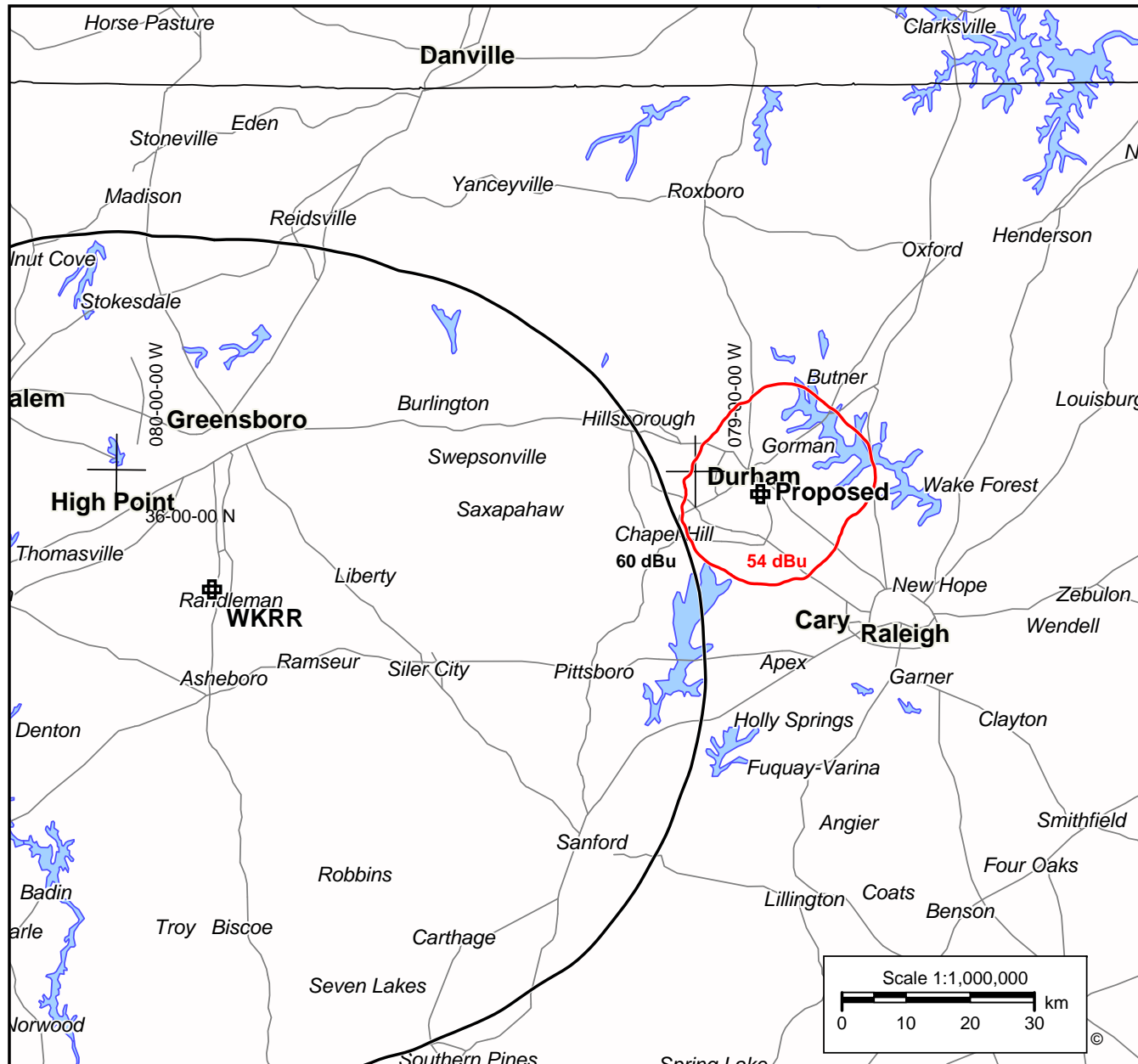
The proposed translator will not interfere with 2nd adjacent WUNC 218C Chapel Hill, NC.

Exhibit 13B -Proposed Translator Protects WKRR 222C0 Asheboro, NC



47 CFR 74.1204 Compliance

There is no prohibited overlap of the proposed translator with 1st adjacent WKRR 222C0 Asheboro, NC.



WKRR

Asheboro, NC
 Fill-In for WDUR AM
 Channel: 222C0
 Latitude: 35-49-59 N
 Longitude: 079-50-02 W
 ERP: 100.00 kW
 HAAT 393.0 m
 Frequency: 92.3 MHz
 AMSL Height: 608.0 m
 Elevation: 212.0 m
 Horiz. Pattern: Directional

Proposed

Chapel Hill, NC
 BNPFT20030314BTS
 Channel: 221A
 Latitude: 35-58-05.50 N
 Longitude: 078-53-17 W
 ERP: 0.20 kW
 HAAT 90.22 m
 Frequency: 92.1 MHz
 AMSL Height: 194.5 m
 Elevation: 94.5 m
 Horiz. Pattern: Directional
 Study Date: 6/12/2013

Exhibit 13C -Proposed Translator Protects WRSV 221A Elm City, NC



47 CFR 74.1204 Compliance

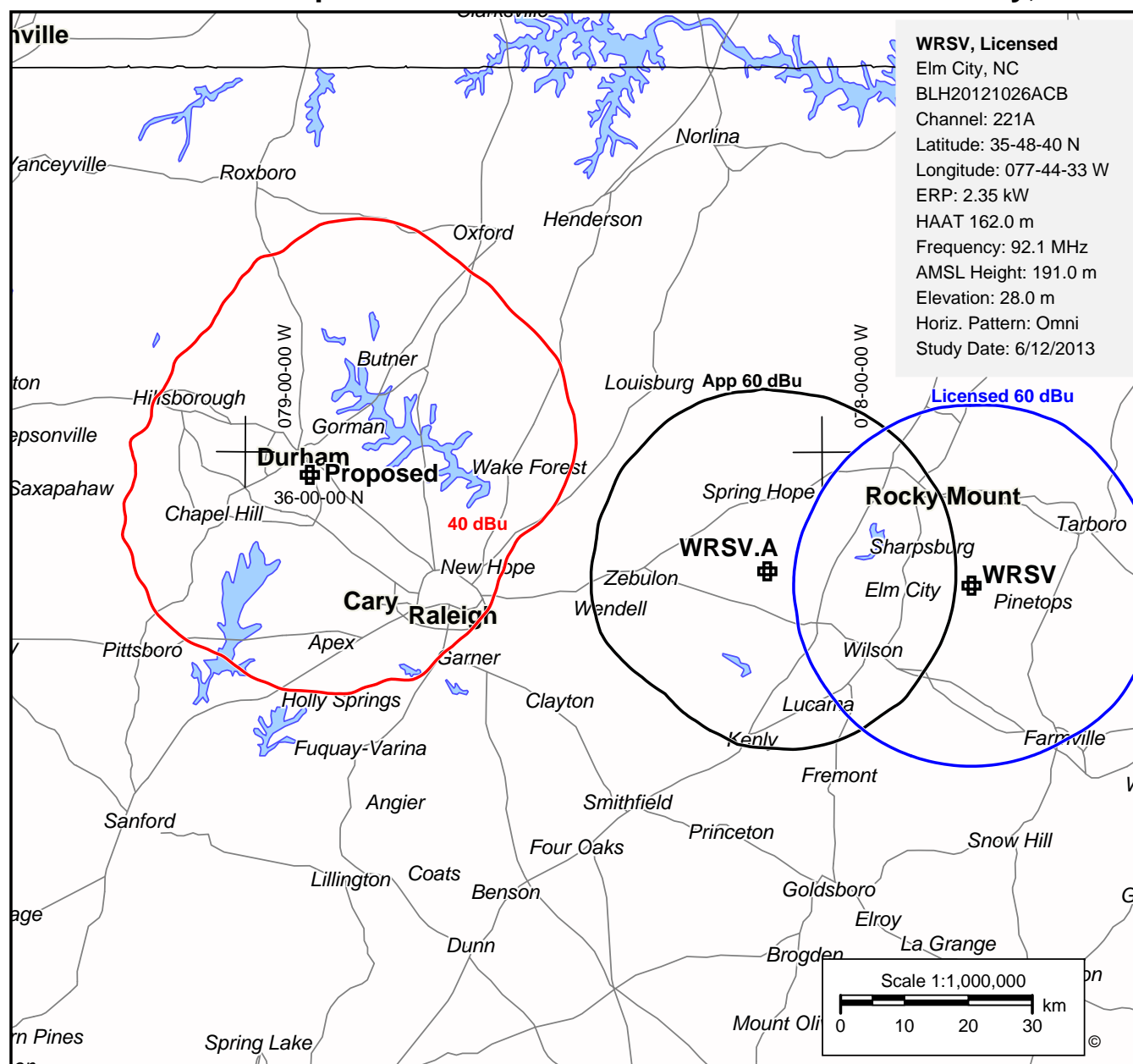
There is no prohibited overlap of the proposed translator with co-channel WRSV 221A Elm City, NC with regard to both its licensed and applied for facilities.

WRSV.A Application

Elm City, NC
Fill-In for WDUR AM
Channel: 221A
Latitude: 35-49-57.80 N
Longitude: 078-05-44.60 W
ERP: 2.40 kW
HAAT 161.5 m
Frequency: 92.1 MHz
AMSL Height: 221.0 m
Elevation: 74.7 m
Horiz. Pattern: Directional

Proposed

Chapel Hill, NC
BNPFT20030314BTS
Channel: 221A
Latitude: 35-58-05.50 N
Longitude: 078-53-17 W
ERP: 0.20 kW
HAAT 90.22 m
Frequency: 92.1 MHz
AMSL Height: 194.5 m
Elevation: 94.5 m
Horiz. Pattern: Directional
Study Date: 6/12/2013



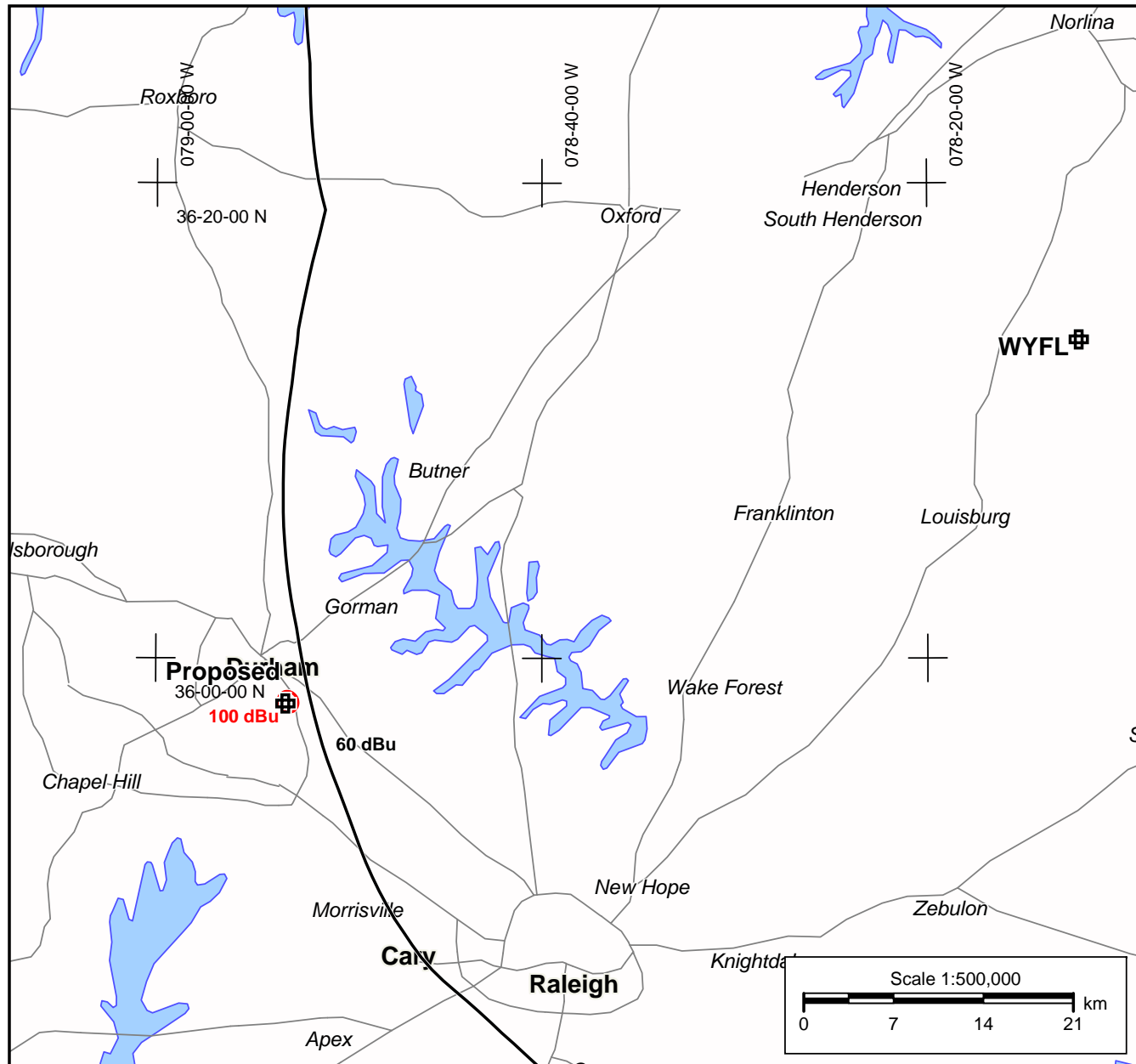
Delmarva Educational Association

Exhibit 13D -Proposed Translator Protects WYFL 223C0 Henderson, NC



47 CFR 74.1204 Compliance

There is no prohibited overlap of the proposed translator with 2nd adjacent WYFL 223C0 Henderson, NC.



WYFL Application

Henderson, NC
 Fill-In for WDUR AM
 Channel: 223C0
 Latitude: 36-13-23 N
 Longitude: 078-12-07 W
 ERP: 100.00 kW
 HAAT 311.0 m
 Frequency: 92.5 MHz
 AMSL Height: 406.0 m
 Elevation: 122.0 m
 Horiz. Pattern: Directional

Proposed

Chapel Hill, NC
 BNPFT20030314BTS
 Channel: 221A
 Latitude: 35-58-05.50 N
 Longitude: 078-53-17 W
 ERP: 0.20 kW
 HAAT 90.22 m
 Frequency: 92.1 MHz
 AMSL Height: 194.5 m
 Elevation: 94.5 m
 Horiz. Pattern: Directional
 Study Date: 6/12/2013