

Multiple Ownership Study

Commonly Attributable Applicants: Millcreek Broadcasting, LLC, Debtor in Possession
3 Point Media – Delta, LLC, Debtor in Possession
College Creek Media, LLC

Proposed Stations and Communities: KAUU 286C American Fork, UT
KUDD 300C Randolph, UT
KMGR 240C Randolph, UT
KADQ-FM 252C Evanston, WY

BIA/Arbitron Market: Salt Lake City/Ogden/Provo
(KAUU and KUDD Only)

Type of Ownership Study: BIA/Arbitron and Modified Contour Overlap

The following Amended Multiple Ownership Study was conducted to examine the ownership implications that would be created if the Commission grants the contemporaneously proposed Construction Permit Applications for the aforementioned stations of the Commonly Attributable Applicants (the “Applicant”) as proposed in the following Applications:

KAUU(FM) American Fork, UT	BPH-20080325AID
KUDD(FM) Randolph, UT	BPH-20080331AKR
KMGR(FM) Randolph, UT	BPH-20080409ACT
KADQ-FM Evanston, WY	BPH-20080325AIH

In addition to the aforementioned stations, the Applicant is also commonly attributable to the following stations within 100 miles of Salt Lake City, UT:

KUUU(FM)	South Jordan, UT
KUDE(FM)	Nephi, UT
KYLZ(FM)	Lyman, WY
KZZQ(FM)	Coalville, UT

The Communities of License for KAUU and KUUU are located in counties which BIA and Arbitron define as being part of an Arbitron Metro.¹ The Communities of License for KUDD, KZZQ, and KUDE are **not** located in such counties but these stations have been defined as being “home” to the Arbitron Market in the last two years.² KMGR and KYLZ have communities of license that are neither located in Arbitron Market counties nor have the stations been defined as being “home” to any Arbitron Market in the last two years.³ Therefore, both the BIA/Arbitron Method and Modified Contour Method shall be employed to examine multiple ownership compliance with Section 73.3555 for the contemporaneously proposed operations of the aforementioned stations for the Applicant.

¹ Pursuant to MB Docket 05-243, Channel 286C was deleted at Manti, UT, and assigned to American Fork, UT, for KAUU(FM)’s use. American Fork is located in Utah County. KUUU(FM)’s community of license, South Jordan, is located in Salt Lake County. Both Utah County and Salt Lake County are part of the BIA/Arbitron Market.

² Pursuant to MB Docket 05-243, Channel 300C was deleted from Roy, UT, and was assigned to Randolph, UT, for KUDD(FM)’s use. Even though Randolph is not in the BIA/Arbitron Market, KUDD has been and is currently serving Roy, UT, located in Weber County, for the past two years and, since Weber County is part of the BIA/Arbitron Market, KUDD(FM) shall continue to be defined as being “home” to the market for at least another two years. KZZQ(FM)’s community of license, Coalville, UT, and KUDE(FM)’s community of license, Nephi, UT, are located in Summit County and Juab County, respectively, outside the BIA/Arbitron Market. However, KZZQ(FM) and KUDE(FM) have been defined by BIA/Arbitron as being “home” to the market in the last two years.

³ Pursuant to MB Docket 05-243, Channel 240C1 was deleted from Delta, UT, and Channel 240C0 was assigned to Randolph, UT, for KMGR(FM)’s use. KMGR currently proposes a one-step upgrade to Channel 240C at Randolph. Neither Delta nor Randolph is located in one of the BIA/Arbitron Market counties and the station has never been defined as being “home” to the market. KYLZ(FM) is licensed to Lyman, WY, which is not located in a BIA/Arbitron Market metro county. KYLZ(FM) had been listed as “home” to the market when it was formerly licensed to Tremonton, UT, up until October 24, 2007, which was more than two years ago.

STUDY #1: BIA/Arbitron Market – Currently Licensed and Proposed Facilities:

The stations listed in the Numerator comprise those stations that will be commonly attributable to principals of the Applicant that are or will be home to the subject BIA/Arbitron Market. The Denominator consists of Commercial and Non-Commercial Stations which BIA/Arbitron define as being home to this radio market.

Numerator Stations: 0 AM and 5 FM

Call Coordinates Chan Pwr(kW) City State File #

1 KAUU.A 403937N 1121206W 286C 15 American Fork, UT BPH20080325AID⁴
2 KZZQ.L 405216N 1105943W 248C 89 Coalville, UT BLH20050906AAZ
3 KUDD.A 405216N 1105943W 300C 89 Randolph, UT BPH20080331AKR⁵
4 KUDE.L 394537N 1113438W 280C 74 Nephi, UT BLH20011213ABC
5 KUUU.L 403935N 1121204W 223C2 0.5 South Jordan, UT BLH20080819AAM

Denominator Stations: 65 Stations

- (see attached BIA/Arbitron Roster of stations included in this market)

In a radio market with 45 or more full-power, commercial and noncommercial radio stations, the Applicant may not be commonly attributable to more than 8 commercial radio stations in total and not more than 5 commercial stations in the same service (AM or FM).

Therefore, the proposal will comply with Section 73.3555 in the subject BIA/Arbitron Market.

⁴ KAUU currently operates pursuant to implied STA under BMLH-20030926APE.

⁵ KUDD currently operates pursuant to implied STA under BMLH-20040624ADL.



FCC Geographic Market Definition for Salt Lake

Call Letters	AM/FM	Type	Freq	Station	Format	Home Market	Market		Owner	City & State of License	County of License
							Designtn	Home Mkt			
							Date	Rank			
KACP	AM	570	C	News/Talk		Salt Lake City-Ogden-Provo, UT	07/02/2003	30	Clear Channel Communications Inc	Salt Lake City, UT	Salt Lake
KALL	AM	700	C	Sports		Salt Lake City-Ogden-Provo, UT	07/02/2003	30	UT Radio Acquisition LLC	North Salt Lake City, UT	Davis
KANN	AM	1120	NC	ChrsContem		Salt Lake City-Ogden-Provo, UT	07/02/2003	30	Faith Communications Corporation	Roy, UT	Weber
KAUU	FM	105.1	C	Cisc Rock		Salt Lake City-Ogden-Provo, UT	07/02/2003	30	Millcreek Broadcasting LLC	Manti, UT	Sanpete
KBEE	FM	98.7	C	AC		Salt Lake City-Ogden-Provo, UT	07/02/2003	30	Citadel Communications	Salt Lake City, UT	Salt Lake
KBER	FM	101.1	C	AOR		Salt Lake City-Ogden-Provo, UT	07/02/2003	30	Citadel Communications	Ogden, UT	Weber
KBJA	AM	1640	C	Spn/Nws/Tlk		Salt Lake City-Ogden-Provo, UT	07/02/2003	30	United Broadcasting Company Inc	Sandy, UT	Salt Lake
KBYU	FM	89.1	NC	Classical		Salt Lake City-Ogden-Provo, UT	07/02/2003	30	Brigham Young University	Provo, UT	Utah
KBZN	FM	97.9	C	Smooth		Salt Lake City-Ogden-Provo, UT	07/02/2003	30	Capital Broadcasting	Ogden, UT	Weber
KCPW	FM	88.3	NC	Nws/Tlk/Inf		Salt Lake City-Ogden-Provo, UT	07/02/2003	30	Wasatch Public Media Inc	Salt Lake City, UT	Salt Lake
KDUT	FM	102.3	C	Mexican		Salt Lake City-Ogden-Provo, UT	07/02/2003	30	Bustos Media Enterprises LLC	Randolph, UT	Rich
KDYL	AM	1060	C	Oldies		Salt Lake City-Ogden-Provo, UT	07/02/2003	30	Carlson, Ralph	South Salt Lake, UT	Salt Lake
KEGA	FM	101.5	C	Country		Salt Lake City-Ogden-Provo, UT	02/02/2004	30	Simmons Media Group Inc	Oakley, UT	Summit
KEGH	FM	106.9	C	Country		Salt Lake City-Ogden-Provo, UT	05/09/2005	30	Simmons Media Group Inc	Brigham City, UT	Box Elder
KENZ	FM	101.9	C	Alternative		Salt Lake City-Ogden-Provo, UT	07/02/2003	30	Citadel Communications	Ogden, UT	Weber
KEYY	AM	1450	NC	Inspiration		Salt Lake City-Ogden-Provo, UT	07/02/2003	30	Biblical Ministries	Provo, UT	Utah
KFNZ	AM	1320	C	Sports		Salt Lake City-Ogden-Provo, UT	07/02/2003	30	Citadel Communications	Salt Lake City, UT	Salt Lake
KHQN	AM	1480	C	Nws/Tlk/Spt		Salt Lake City-Ogden-Provo, UT	07/02/2003	30	Howell, Robyn	Spanish Fork, UT	Utah
KHTB	FM	94.9	C	Rock		Salt Lake City-Ogden-Provo, UT	07/02/2003	30	Citadel Communications	Provo, UT	Utah
KIHU	AM	1010	NC	Religion		Salt Lake City-Ogden-Provo, UT	07/02/2003	30	IHR Educational Broadcasting	Tooele, UT	Tooele
KJMY	FM	99.5	C	Hot AC		Salt Lake City-Ogden-Provo, UT	07/02/2003	30	Clear Channel Communications Inc	Bountiful, UT	Davis
KJQN	FM	103.1	C	Jack		Salt Lake City-Ogden-Provo, UT	07/02/2003	30	Simmons Media Group Inc	Coalville, UT	Summit
KJQS	AM	1230	C	Sports		Salt Lake City-Ogden-Provo, UT	07/02/2003	30	Citadel Communications	Murray, UT	Salt Lake
KKAT	FM	107.5	C	Country		Salt Lake City-Ogden-Provo, UT	07/02/2003	30	Knoblauch, Scott	Orem, UT	Utah
KKAT	AM	860	C	Talk		Salt Lake City-Ogden-Provo, UT	07/02/2003	30	Citadel Communications	Salt Lake City, UT	Salt Lake
KLLB	AM	1510	C	Gospel		Salt Lake City-Ogden-Provo, UT	07/02/2003	30	United Security Financial	West Jordan, UT	Salt Lake
KLO	AM	1430	C	Nws/Tlk/Spt		Salt Lake City-Ogden-Provo, UT	07/02/2003	30	Capital Broadcasting	Ogden, UT	Weber
KMRI	AM	1550	C	Mexican		Salt Lake City-Ogden-Provo, UT	07/02/2003	30	Alpha & Omega Communications LLC	West Valley City, UT	Salt Lake
KNKL	FM	88.7	NC	ChrsContem		Salt Lake City-Ogden-Provo, UT	09/14/2004	30	Educational Media Foundation	N Ogden, UT	Weber
KNRS	FM	105.7	C	News/Talk		Salt Lake City-Ogden-Provo, UT	07/02/2003	30	Clear Channel Communications Inc	Centerville, UT	Davis
KODJ	FM	94.1	C	Cisc Hits		Salt Lake City-Ogden-Provo, UT	07/02/2003	30	Clear Channel Communications Inc	Salt Lake City, UT	Salt Lake
KOGN	AM	1490	C	Adlt Stndrd		Salt Lake City-Ogden-Provo, UT	07/02/2003	30	p Rasmussen, Derk G, Receiver	Ogden, UT	Weber
KOHS	FM	91.7	NC	Alternative		Salt Lake City-Ogden-Provo, UT	07/02/2003	30	Alpine School District	Orem, UT	Utah

"C" - Commercial Station; "NC" - Non Commercial Station

"p" indicates pending sale to owner listed



FCC Geographic Market Definition for Salt Lake

Call Letters	AM/FM	Type	Freq	Station	Format	Home Market	Market			City & State of License	County of License
							Designn	Home Mkt	Owner		
							Date	Rank			
KOSY	FM	106.5 C	Adult CHR			Salt Lake City-Ogden-Provo, UT	07/02/2003	30	Clear Channel Communications Inc	Spanish Fork, UT	Utah
KOVO	AM	960 C	Mexican			Salt Lake City-Ogden-Provo, UT	07/02/2003	30	Simmons Media Group Inc	Provo, UT	Utah
KPGR	FM	88.1 NC	Variety			Salt Lake City-Ogden-Provo, UT	07/02/2003	30	Alpine School District	Pleasant Grove, UT	Utah
KRCL	FM	90.9 NC	AAA/Varty			Salt Lake City-Ogden-Provo, UT	07/02/2003	30	Listeners Community Radio of Utah Inc	Salt Lake City, UT	Salt Lake
KRSP	FM	103.5 C	Cisc Rock			Salt Lake City-Ogden-Provo, UT	07/02/2003	30	Bonneville International Corp	Salt Lake City, UT	Salt Lake
KSFI	FM	100.3 C	Soft AC			Salt Lake City-Ogden-Provo, UT	07/02/2003	30	Bonneville International Corp	Salt Lake City, UT	Salt Lake
KSL	AM	1160 C	News/Talk			Salt Lake City-Ogden-Provo, UT	07/02/2003	30	Bonneville International Corp	Salt Lake City, UT	Salt Lake
KSL	FM	102.7 C	News/Talk			Salt Lake City-Ogden-Provo, UT	07/02/2003	30	Bonneville International Corp	Midvale, UT	Salt Lake
KSOP	AM	1370 C	Country			Salt Lake City-Ogden-Provo, UT	07/02/2003	30	KSOP Inc	South Salt Lake, UT	Salt Lake
KSOP	FM	104.3 C	Country			Salt Lake City-Ogden-Provo, UT	07/02/2003	30	KSOP Inc	Salt Lake City, UT	Salt Lake
KSRR	AM	1400 C	FullService			Salt Lake City-Ogden-Provo, UT	07/02/2003	30	Zeta Holdings LLC	Provo, UT	Utah
KSVN	AM	730 C	Mexican			Salt Lake City-Ogden-Provo, UT	07/02/2003	30	Azteca Broadcasting Corp	Ogden, UT	Weber
KTCE	FM	92.1 C	Hot AC			Salt Lake City-Ogden-Provo, UT	07/02/2003	30	Moenkopi Communications Inc	Payson, UT	Utah
KTKK	AM	630 C	News/Talk			Salt Lake City-Ogden-Provo, UT	07/02/2003	30	United Broadcasting Company Inc	Sandy, UT	Salt Lake
KTUB	AM	1600 C	Span/Sprts			Salt Lake City-Ogden-Provo, UT	07/02/2003	30	Bustos Media Enterprises LLC	Centerville, UT	Davis
KUBL	FM	93.3 C	Country			Salt Lake City-Ogden-Provo, UT	07/02/2003	30	Citadel Communications	Salt Lake City, UT	Salt Lake
KUDD	FM	107.9 C	CHR			Salt Lake City-Ogden-Provo, UT	07/02/2003	30	Millcreek Broadcasting LLC	Roy, UT	Weber
KUDE	FM	103.9 C	CHR			Salt Lake City-Ogden-Provo, UT	07/02/2003	30	Millcreek Broadcasting LLC	Nephi, UT	Juab
KUER	FM	90.1 NC	Nws/Tlk/Jaz			Salt Lake City-Ogden-Provo, UT	07/02/2003	30	University of Utah	Salt Lake City, UT	Salt Lake
KUFR	FM	91.7 NC	Religion			Salt Lake City-Ogden-Provo, UT	07/02/2003	30	Family Stations Inc	Salt Lake City, UT	Salt Lake
KUTR	AM	820 C	ChrsConfem			Salt Lake City-Ogden-Provo, UT	07/02/2003	30	Epperson, Julie	Taylorsville, UT	Salt Lake
KUUU	FM	92.5 C	HHp/Rym/C			Salt Lake City-Ogden-Provo, UT	07/02/2003	30	Millcreek Broadcasting LLC	South Jordan, UT	Salt Lake
KVFX	FM	94.5 C	CHR			Salt Lake City-Ogden-Provo, UT	09/09/2005	30	Sun Valley Radio Inc	Logan, UT	Cache
KWCR	FM	88.1 NC	Modern			Salt Lake City-Ogden-Provo, UT	07/02/2003	30	Weber State University	Ogden, UT	Weber
KWDZ	AM	910 C	Family Hits			Salt Lake City-Ogden-Provo, UT	07/02/2003	30	ABC/Disney	Salt Lake City, UT	Salt Lake
KXOL	AM	1660 C	Mexican			Salt Lake City-Ogden-Provo, UT	03/04/2004	30	Inca Communications Inc	Brigham City, UT	Box Elder
KXRK	FM	96.3 C	Alternative			Salt Lake City-Ogden-Provo, UT	07/02/2003	30	Simmons Media Group Inc	Provo, UT	Utah
KYFO	FM	95.5 NC	Christian			Salt Lake City-Ogden-Provo, UT	07/02/2003	30	Bible Broadcasting Network	Ogden, UT	Weber
KYMV	FM	100.7 C	CHR			Salt Lake City-Ogden-Provo, UT	07/02/2003	30	Simmons Media Group Inc	Woodruff, UT	Rich
KZHT	FM	97.1 C	CHR			Salt Lake City-Ogden-Provo, UT	07/02/2003	30	Clear Channel Communications Inc	Salt Lake City, UT	Salt Lake
KZNS	AM	1280 C	Sports			Salt Lake City-Ogden-Provo, UT	07/02/2003	30	Simmons Media Group Inc	Salt Lake City, UT	Salt Lake
KZZQ	FM	97.5 C	Cisc Rock			Salt Lake City-Ogden-Provo, UT	10/18/2006	30	3 Point Media LLC	Coalville, UT	Summit

"C" - Commercial Station; "NC" - Non Commercial Station

"p" indicates pending sale to owner listed



FCC Geographic Market Definition for Salt Lake

Call Letters	AM/FM	Freq	Type	Station	Format	Home Market	Number of Stations in Geographic Market			City & State of License	County of License
							Designn Date	Mkt Rank	Owner		
Number of Stations in Geographic Market							65				
<u>Previous Stations in Geographic Market</u>											
KQMB	FM	96.7	C	Hot AC			05/08/2007	0	Zeta Holdings LLC	Levan, UT	Juab
KYLZ	FM	104.7	C	Clsc Rock			10/24/2007	0	3 Point Media LLC	Lyman, WY	Uinta

"C" - Commercial Station; "NC" - Non Commercial Station

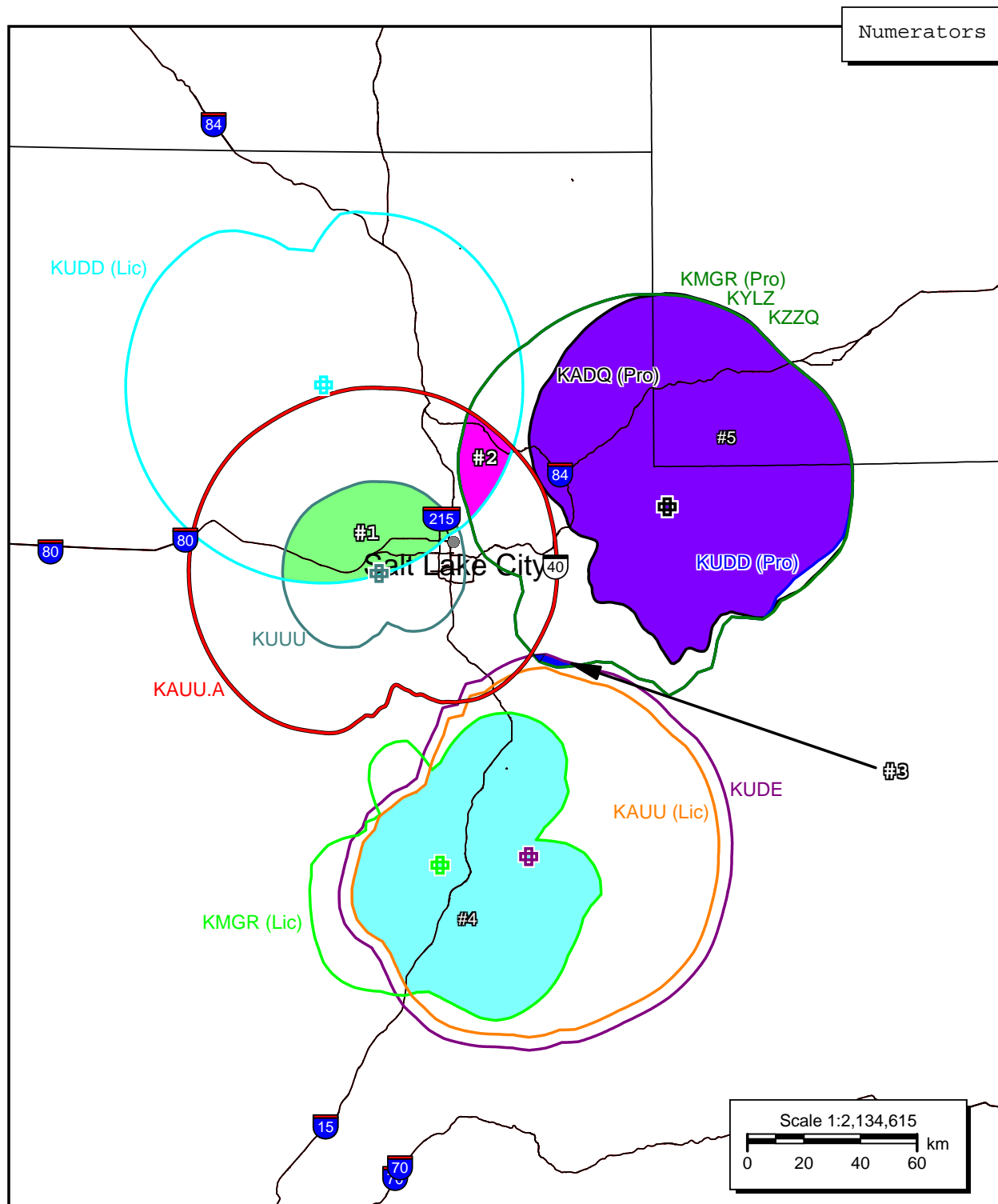
"p" indicates pending sale to owner listed

STUDY #2: Modified Contour Overlap Study – Licensed and Proposed Facilities:

Instantly, KAUU, KUDD, KMGR, and KADQ-FM have Applications for Construction Permits pending before the Commission to implement the Report and Order issued in MB Docket 05-243 where all four stations move to new communities and/or transmitter sites. While these Applications are being processed, all four stations continue operating pursuant to an implied STA under their former licenses (BMLH-20030926APE for KAUU, BMLH-20040624ADL for KUDD, BLH-20080317AAU for KADQ-FM, and BLH-20040729ANB for KMGR).

KUUU, KZZQ, KYLZ and KUDE do not have any pending modifications before the Commission and shall have their licensed facilities examined in each of the subsequent studies.

The following map entitled “Numerators” depicts the principal community contours of the four (4) stations proposed for modification by the Applicant and both their licensed and proposed sites. As can be seen on the map, five (5) mutual overlap markets are created among these stations creating five distinct numerators. Each of the five markets are examined and contrasted in further detail below with their associated denominators for multiple ownership compliance.



Numerators:

- #1: KUDD(Lic), KAUU(Pro), KUUU
- #2: KUDD(Lic), KAUU(Pro), KMGR(Pro), KYLZ, KZZQ
- #3: KUDD(Pro), KMGR(Pro), KYLZ, KZZQ, KUDE
- #4: KMGR(Lic), KAUU(Lic), KUDE
- #5: KUDD(Pro), KMGR(Pro), KYLZ, KZZQ, KADQ(Pro)

Market #1:

On the map entitled “Numerators” the area shaded green (near center of the map) constitutes the Mutual Overlap Area of the commonly attributable stations in Market #1:

Numerator Stations in Mutual Overlap Market #1: 0 AM and 3 FM

36 KUUV.L 403935N 1121204W 223C2 0.5 South Jordan, UT BLH-20080819AAM
37 KUDD.L 411527N 1122624W 300C 75 Roy, UT BMLH-20040624ADL
38 KAUU.P 403934N 1121205W 0 0 286C 15 American Fork, UT (Proposed)

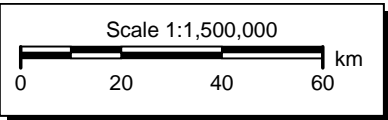
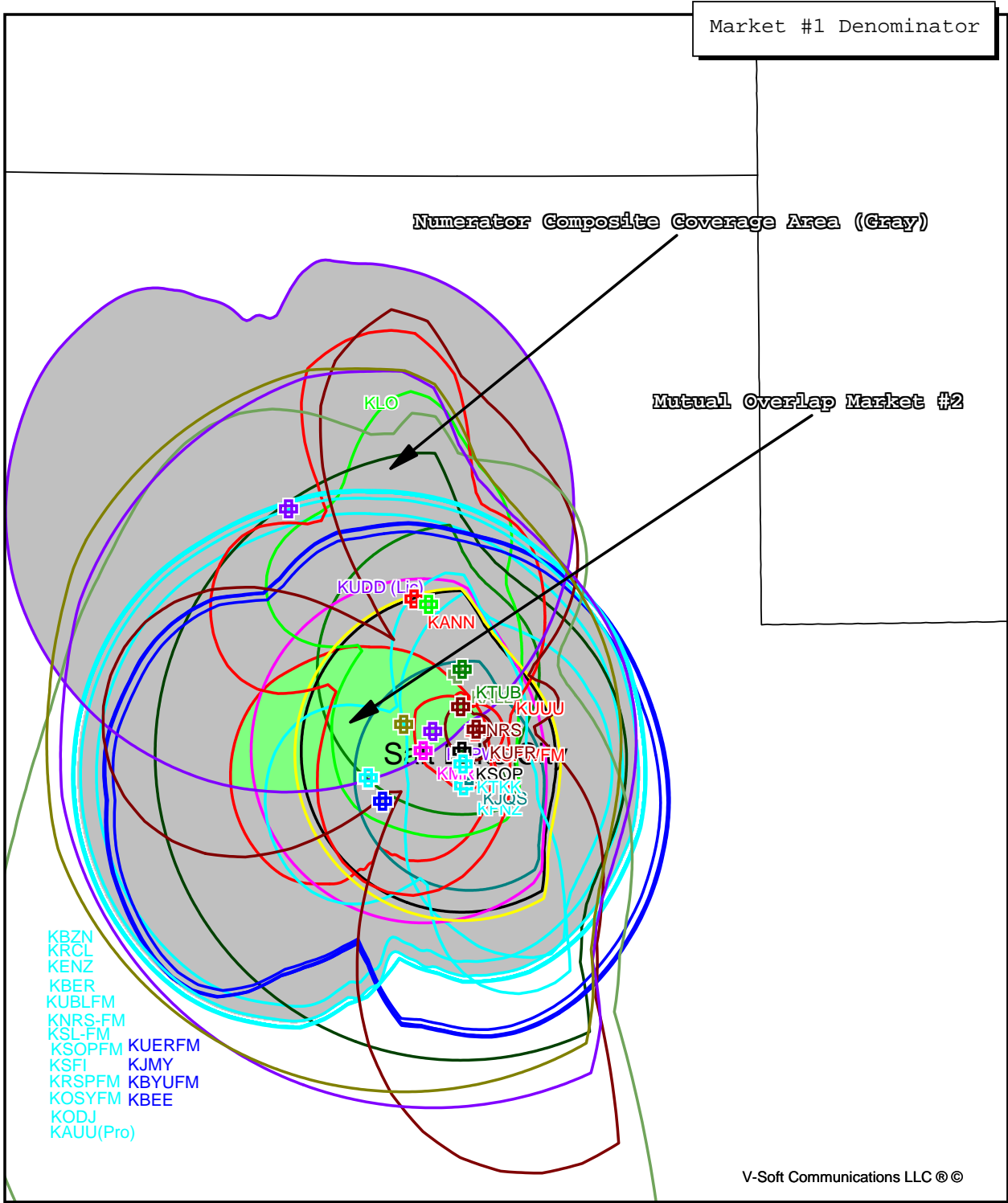
The attached map entitled “Market #1 Denominator” depicts the principal community contour overlaps of the stations included in the Denominator listed below. Each Denominator station is a full-power radio station whose principal community contour overlaps or intersects the Composite Overlap Area of Market #1 and each station has its transmitter site located within 92 kilometers from the perimeter of the Numerator’s Mutual Overlap Area of the commonly attributable stations that define Market #1. Any stations which are commonly attributable with the Applicant and do not define Market #1 are not included in the Denominator. Commercial and noncommercial stations have been counted in the Denominator.

Denominator Stations in Mutual Overlap Market #1: 37 Stations (at least)

```
Call Coordinates Dist Bear Chan Pwr(kW) City State File #
-----
1 KALL.L 405329N 1115629W 33.8 40 700 50 NORTH SALT LA UT BL20070724AEL
2 KANN.L 410331N 1120410W 45.7 14 1120 10 ROY UT BML19991112ACR
3 KBEE.L 403630N 1120934W 6.7 148 254C 40 Salt Lake Cit UT BLH19880104KB
4 KBER.L 403934N 1121205W 0 0 266C 25 Ogden UT BMLH20021203ACC
5 KBJA.L 404247N 1115553W 23.6 75 1640 10 SANDY UT BL20010529ACQ
6 KBYUFM.L 403628N 1120933W 6.8 148 206C 32 Provo UT BLED19920706KB
7 KBZN.L 403935N 1121205W 0 0 250C 26 Ogden UT BLH19781208AG
8 KCPW.L 404550N 1120050W 19.6 53 1010 50 TOOELE UT BML20030610AEA
9 KCPWFM.L 404548N 1115323W 28.8 66 202A 2.35 Salt Lake City BLED20000724AAG
10 KZHT.L 403934N 1121205W 0 0 246C 25 Salt Lake Cit UT BLH20030507ACH
12 KENZ.L 403934N 1121205W 0 0 270C 25 Ogden UT BLH20030508AAI
13 KFNZ.L 403836N 1115524W 23.6 94 1320 5 SALT LAKE CIT UT BL
14 KJMY.L 403629N 1120933W 6.7 148 258C 40 Bountiful UT BLH19880311KC
15 KJQS.L 403957N 1115426W 24.9 88 1230 1 MURRAY UT BL
16 KKAT.L 404247N 1115553W 23.6 75 860 10 SALT LAKE CIT UT BL19891129AA
17 KLO.L 410248N 1120136W 45.5 18 1430 10 OGDEN UT BL20001221ABT
18 KMRI.L 404316N 1120229W 15.2 63 1550 10 WEST VALLEY C UT BL19970213AC
29 KXRK.L 403934N 1121205W 0 0 242C 25 Salt Lake Cit UT BLH20021113AAN
20 KNRS.L 404909N 1115556W 28.8 51 570 5 SALT LAKE CIT UT BL19910522AB
21 KODJ.L 403622N 1120949W 6.7 151 231C 40 Salt Lake Cit UT BLH7863
22 KOSYFM.L 403934N 1121205W 0 0 293C 25 Spanish Fork UT BLH20021125AAT
23 KRCL.L 403934N 1121205W 0 0 215C 25 Salt Lake Cit UT BLED20030310AOH
24 KRSPFM.L 403934N 1121205W 0 0 278C 25 Salt Lake Cit UT BLH20021113AAM
25 KSFI.L 403934N 1121205W 0 0 262C 25 Salt Lake Cit UT BMLH20021113AAK
26 KSL.L 404646N 1120556W 15.9 32 1160 50 SALT LAKE CIT UT BL
27 KSL-FM.L 403934N 1121205W 0 0 274C 25 Midvale UT BLH20021113AAL
28 KSOP.L 404312N 1115542W 24 73 1370 5 SOUTH SALT LA UT BL19811229AB
29 KSOPFM.L 403934N 1121205W 0 0 282C 25 Salt Lake Cit UT BLH20040205AAJ
30 KTKK.L 404130N 1115530W 23.6 81 630 1 SANDY UT BL19800129AB
31 KNRS-FM.L 403934N 1121205W 0 0 289C 25 Centerville UT BLH20021125AAS
32 KTUB.L 405408N 1115540W 35.5 40 1600 5 CENTERVILLE UT BL19851009AG
33 KUBLFM.L 403934N 1121205W 0 0 227C 25 Salt Lake Cit UT BLH20021203ACG
34 KURFM.L 403630N 1120934W 6.7 148 211C 38 Salt Lake City BMLH20020318AAB
35 KUFR.L 404609N 1115312W 29.3 65 219A 0.22 Salt Lake Cit UT BLED19891222KB
36 KUUV.L 403935N 1121204W 223C2 0.5 South Jordan, UT BLH-20080819AAM
37 KUDD.L 411527N 1122624W 300C 75 Roy, UT BMLH-20040624ADL
38 KAUU.P 403934N 1121205W 0 0 286C 15 American Fork, UT (Proposed)
```

In a radio market with between 30 and 44 (inclusive) full-power, commercial and noncommercial radio stations, the Applicant may not be commonly attributable to more than 7 commercial radio stations in total and not more than 4 commercial stations in the same service (AM or FM).

Therefore, the proposal will comply with Section 73.3555 in the subject Contour Overlap Market #1.



Market #2:

On the map entitled “Numerators” the area shaded dark blue (small region at tip of arrow) constitutes the Mutual Overlap Area of the commonly attributable stations in Market #2:

Numerator Stations in Mutual Overlap Market #2: 0 AM and 5 FM

28 KZZQ.L 405216N 1105943W 104.5 76 248C 89 Coalville UT BLH20050906AAZ
55 KYLZ.L 405216N 1105943W 104.5 76 284C 89 Lyman WY BLH20061025AFS
56 KUDD.L 411527N 1122624W 300C 75 Roy, UT BMLH-20040624ADL
57 KAUU.P 403934N 1121205W 286C 15 American Fork, UT (Proposed)
58 KMGR.P 405216N 1105943W 104.5 76 240C 89 Randolph UT (Proposed)

The attached map entitled “Market #2 Denominator” depicts the principal community contour overlaps of the stations included in the Denominator listed below. Each Denominator station is a full-power radio station whose principal community contour overlaps or intersects the Composite Overlap Area of Market #2 and each station has its transmitter site located within 92 kilometers from the perimeter of the Numerator’s Mutual Overlap Area of the commonly attributable stations that define Market #2. Any stations which are commonly attributable with the Applicant and do not define Market #2 are not included in the Denominator. Commercial and noncommercial stations have been counted in the Denominator.

Denominator Stations in Mutual Overlap Market #2: 58 Stations

Call Coordinates Dist Bear Chan Pwr(kW) City State File #

1 KALL.L 405329N 1115629W 33.8 40 700 50 NORTH SALT LA UT BL20070724AEL
2 KANN.L 410331N 1120410W 45.7 14 1120 10 ROY UT BML19991112ACR
3 KBEE.L 403630N 1120934W 6.7 148 254C 40 Salt Lake Cit UT BLH19880104KB
4 KBER.L 403934N 1121205W 0 0 266C 25 Ogden UT BMLH20021203ACC
5 KBJA.L 404247N 1115553W 23.6 75 1640 10 SANDY UT BL20010529ACQ
6 KBMG.L 405216N 1105943W 104.5 76 291C 89 Evanston WY BLH20040324AGC
7 KBYUFM.L 403628N 1120933W 6.8 148 206C 32 Provo UT BLED19920706KB
8 KBZN.L 403935N 1121205W 0 0 250C 26 Ogden UT BLH19781208AG
9 KCPW.L 404550N 1120050W 19.6 53 1010 50 TOOELE UT BML20030610AEA
10 KCPWFM.L 404548N 1115323W 28.8 66 202A 2.35 Salt Lake City BLED20000724AAG
11 KDUT.L 405216N 1105943W 104.5 76 272C 89 Randolph UT BLH20030729AEW
12 KDYL.L 403208N 1120438W 17.3 142 1060 10 SOUTH SALT LA UT BL20011001AMG
13 KZHT.L 403934N 1121205W 0 0 246C 25 Salt Lake Cit UT BLH20030507ACH
14 KENZ.L 403934N 1121205W 0 0 270C 25 Ogden UT BLH20030508AAI
15 KEYY.L 401349N 1114112W 64.6 137 1450 1 PROVO UT BL
16 KFNZ.L 403836N 1115524W 23.6 94 1320 5 SALT LAKE CIT UT BL
17 KHQN.L 400430N 1113942W 79.5 144 1480 1 SPANISH FORK UT BL
18 KHTB.L 401658N 1115611W 47.5 151 235C 48 Provo UT BLH19801219AI
19 KJMY.L 403629N 1120933W 6.7 148 258C 40 Bountiful UT BLH19880311KC
20 KOVO.L 401244N 1114013W 67.1 137 960 5 PROVO UT BL19830118AH
21 KJQS.L 403957N 1115426W 24.9 88 1230 1 MURRAY UT BL
22 KKAT.L 404247N 1115553W 23.6 75 860 10 SALT LAKE CIT UT BL19891129AA
23 KLLB.L 403306N 1115817W 22.9 121 1510 10 WEST JORDAN UT BL19830208AE
24 KLO.L 410248N 1120136W 45.5 18 1430 10 OGDEN UT BL20001221ABT
25 KMRI.L 404316N 1120229W 15.2 63 1550 10 WEST VALLEY C UT BL19970213AC
26 KXRK.L 403934N 1121205W 0 0 242C 25 Salt Lake Cit UT BLH20021113AAN
27 KNRS.L 404909N 1115556W 28.8 51 570 5 SALT LAKE CIT UT BL19910522AB
28 KZZQ.L 405216N 1105943W 104.5 76 248C 89 Coalville UT BLH20050906AAZ
29 KODJ.L 403622N 1120949W 6.7 151 231C 40 Salt Lake Cit UT BLH7863
30 KJQN.L 405216N 1105943W 104.5 76 276C 89 Coalville UT BLH20040324AFH

31 KOHS.L 401732N 1114058W 60 132 219A 1.75 Orem UT BLED19920102KA
 32 KOSYFM.L 403934N 1121205W 0 0 293C 25 Spanish Fork UT BLH20021125AAT
 33 KWDZ.L 403048N 1120023W 23.1 134 910 5 SALT LAKE CIT UT BL19861229AK
 34 KEGA.L 405216N 1105943W 104.5 76 268C 89 Oakley UT BLH20030604ABC
 35 KPCW.L 404059N 1113120W 57.5 87 220A 0.25 Park City UT BMLED20031201AOA
 36 KPGR.L 402148N 1114330W 52.1 129 201A 0.115 Pleasant Grov BLED19810914AE
 37 KRCL.L 403934N 1121205W 0 0 215C 25 Salt Lake Cit UT BLED20030310AOH
 38 KRSPFM.L 403934N 1121205W 0 0 278C 25 Salt Lake Cit UT BLH20021113AAM
 39 KSFI.L 403934N 1121205W 0 0 262C 25 Salt Lake Cit UT BMLH20021113AAK
 40 KSL.L 404646N 1120556W 15.9 32 1160 50 SALT LAKE CIT UT BL
 41 KSL-FM.L 403934N 1121205W 0 0 274C 25 Midvale UT BLH20021113AAL
 42 KSOP.L 404312N 1115542W 24 73 1370 5 SOUTH SALT LA UT BL19811229AB
 43 KSOPFM.L 403934N 1121205W 0 0 282C 25 Salt Lake Cit UT BLH20040205AAJ
 44 KSRR.L 401529N 1114224W 61.2 136 1400 1 PROVO UT BL19940421AA
 45 KYMV.L 405216N 1105943W 104.5 76 264C 88 Woodruff UT BLH20060907AAW
 46 KTCE.L 400521N 1114915W 71.1 152 221A 0.125 Payson UT BLH20050118ALE
 47 KTKK.L 404130N 1115530W 23.6 81 630 1 SANDY UT BL19800129AB
 48 KTMP.L 403002N 1112655W 66.1 105 1340 1 HEBER CITY UT BL19811120AF
 49 KNRS-FM.L 403934N 1121205W 0 0 289C 25 Centerville UT BLH20021125AAS
 50 KTUB.L 405408N 1115540W 35.5 40 1600 5 CENTERVILLE UT BL19851009AG
 51 KUBLFM.L 403934N 1121205W 0 0 227C 25 Salt Lake Cit UT BLH20021203ACG
 52 KUERFM.L 403630N 1120934W 6.7 148 211C 38 Salt Lake City BMLED20020318AAB
 53 KUFR.L 404609N 1115312W 29.3 65 219A 0.22 Salt Lake Cit UT BLED19891222KB
 54 KUTR.L 401948N 1120409W 38.3 163 820 50 TAYLORSVILLE UT BL20050413ACR
 55 KYLZ.L 405216N 1105943W 104.5 76 284C 89 Lyman WY BLH20061025AFS
 56 KUDD.L 411527N 1122624W 300C 75 Roy, UT BMLH-20040624ADL
 57 KAUU.P 403934N 1121205W 0 0 286C 15 American Fork, UT (Proposed)
 58 KMGR.P 405216N 1105943W 104.5 76 240C 89 Randolph UT (Proposed)

In a radio market with 45 or more full-power, commercial and noncommercial radio stations, the Applicant may not be commonly attributable to more than 8 commercial radio stations in total and not more than 5 commercial stations in the same service (AM or FM).

Therefore, the proposal will comply with Section 73.3555 in the subject Contour Overlap Market #2.

Market #3:

On the map entitled “Numerators” the area shaded dark blue (small region at tip of arrow) constitutes the Mutual Overlap Area of the commonly attributable stations in Market #3:

Numerator Stations in Mutual Overlap Market #3: 0 AM and 5 FM

28 KZZQ.L 405216N 1105943W 104.5 76 248C 89 Coalville UT BLH20050906AAZ
52 KUDE.L 394537N 1113438W 113.1 151 280C 74 Nephi UT BLH20011213ABC
56 KYLZ.L 405216N 1105943W 104.5 76 284C 89 Lyman WY BLH20061025AFS
57 KUDD.P 405216N 1105943W 104.5 76 300C 89 Randolph UT (Proposed)
58 KMGR.P 405216N 1105943W 104.5 76 240C 89 Randolph UT (Proposed)

The attached map entitled “Market #3 Denominator” depicts the principal community contour overlaps of the stations included in the Denominator listed below. Each Denominator station is a full-power radio station whose principal community contour overlaps or intersects the Composite Overlap Area of Market #3 and each station has its transmitter site located within 92 kilometers from the perimeter of the Numerator’s Mutual Overlap Area of the commonly attributable stations that define Market #3. Any stations which are commonly attributable with the Applicant and do not define Market #3 are not included in the Denominator. Commercial and noncommercial stations have been counted in the Denominator.

Denominator Stations in Mutual Overlap Market #3: 58 Stations

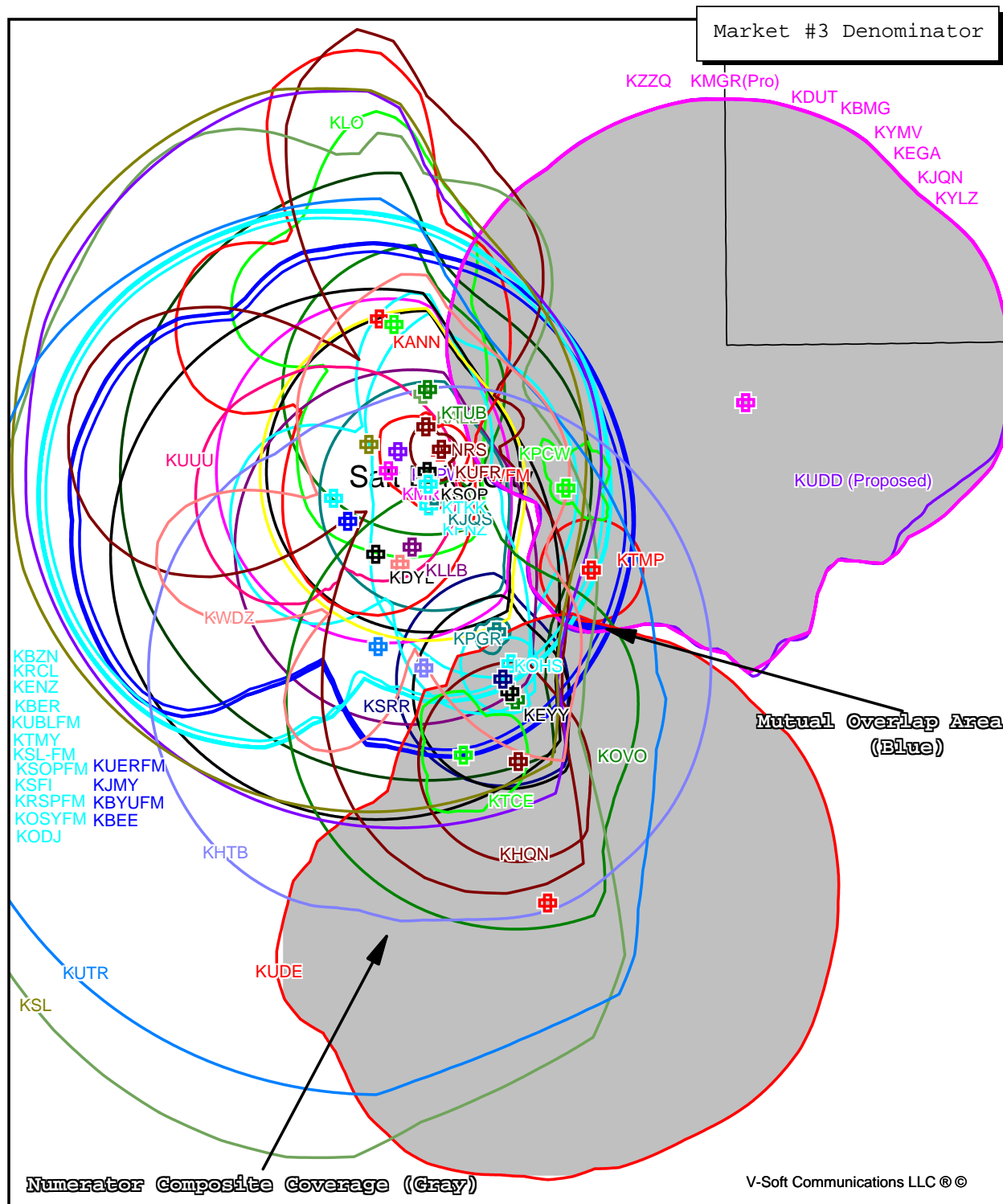
Call Coordinates Dist Bear Chan Pwr(kW) City State File #

1 KALL.L 405329N 1115629W 33.8 40 700 50 NORTH SALT LA UT BL20070724AEL
2 KANN.L 410331N 1120410W 45.7 14 1120 10 ROY UT BML19991112ACR
3 KBEE.L 403630N 1120934W 6.7 148 254C 40 Salt Lake Cit UT BLH19880104KB
4 KBER.L 403934N 1121205W 0 0 266C 25 Ogden UT BMLH20021203ACC
5 KBJA.L 404247N 1115553W 23.6 75 1640 10 SANDY UT BL20010529ACQ
6 KBMG.L 405216N 1105943W 104.5 76 291C 89 Evanston WY BLH20040324AGC
7 KBYUFM.L 403628N 1120933W 6.8 148 206C 32 Provo UT BLED19920706KB
8 KBZN.L 403935N 1121205W 0 0 250C 26 Ogden UT BLH19781208AG
9 KCPW.L 404550N 1120050W 19.6 53 1010 50 TOOELE UT BML20030610AEA
10 KCPWFM.L 404548N 1115323W 28.8 66 202A 2.35 Salt Lake City BLED20000724AAG
11 KDUT.L 405216N 1105943W 104.5 76 272C 89 Randolph UT BLH20030729AEW
12 KDYL.L 403208N 1120438W 17.3 142 1060 10 SOUTH SALT LA UT BL20011001AMG
13 KZHT.L 403934N 1121205W 0 0 246C 25 Salt Lake Cit UT BLH20030507ACH
14 KENZ.L 403934N 1121205W 0 0 270C 25 Ogden UT BLH20030508AAI
15 KEYY.L 401349N 1114112W 64.6 137 1450 1 PROVO UT BL
16 KFNZ.L 403836N 1115524W 23.6 94 1320 5 SALT LAKE CIT UT BL
17 KHQN.L 400430N 1113942W 79.5 144 1480 1 SPANISH FORK UT BL
18 KHTB.L 401658N 1115611W 47.5 151 235C 48 Provo UT BLH19801219AI
19 KJMY.L 403629N 1120933W 6.7 148 258C 40 Bountiful UT BLH19880311KC
20 KOVO.L 401244N 1114013W 67.1 137 960 5 PROVO UT BL19830118AH
21 KJQS.L 403957N 1115426W 24.9 88 1230 1 MURRAY UT BL
22 KKAT.L 404247N 1115553W 23.6 75 860 10 SALT LAKE CIT UT BL19891129AA
23 KLLB.L 403306N 1115817W 22.9 121 1510 10 WEST JORDAN UT BL19830208AE
24 KLO.L 410248N 1120136W 45.5 18 1430 10 OGDEN UT BL20001221ABT
25 KMRI.L 404316N 1120229W 15.2 63 1550 10 WEST VALLEY C UT BL19970213AC
26 KXRK.L 403934N 1121205W 0 0 242C 25 Salt Lake Cit UT BLH20021113AAN
27 KNRS.L 404909N 1115556W 28.8 51 570 5 SALT LAKE CIT UT BL19910522AB
28 KZZQ.L 405216N 1105943W 104.5 76 248C 89 Coalville UT BLH20050906AAZ
29 KODJ.L 403622N 1120949W 6.7 151 231C 40 Salt Lake Cit UT BLH7863
30 KJQN.L 405216N 1105943W 104.5 76 276C 89 Coalville UT BLH20040324AFH

31 KOHS.L 401732N 1114058W 60 132 219A 1.75 Orem UT BLED19920102KA
 32 KOSYFM.L 403934N 1121205W 0 0 293C 25 Spanish Fork UT BLH20021125AAT
 33 KWDZ.L 403048N 1120023W 23.1 134 910 5 SALT LAKE CIT UT BL19861229AK
 34 KEGA.L 405216N 1105943W 104.5 76 268C 89 Oakley UT BLH20030604ABC
 35 KPCW.L 404059N 1113120W 57.5 87 220A 0.25 Park City UT BMLD20031201AOA
 36 KPGR.L 402148N 1114330W 52.1 129 201A 0.115 Pleasant Grov BLED19810914AE
 37 KRCL.L 403934N 1121205W 0 0 215C 25 Salt Lake Cit UT BLED20030310AOH
 38 KRSPFM.L 403934N 1121205W 0 0 278C 25 Salt Lake Cit UT BLH20021113AAM
 39 KSFI.L 403934N 1121205W 0 0 262C 25 Salt Lake Cit UT BMLH20021113AAK
 40 KSL.L 404646N 1120556W 15.9 32 1160 50 SALT LAKE CIT UT BL
 41 KSL-FM.L 403934N 1121205W 0 0 274C 25 Midvale UT BLH20021113AAL
 42 KSOP.L 404312N 1115542W 24 73 1370 5 SOUTH SALT LA UT BL19811229AB
 43 KSOPFM.L 403934N 1121205W 0 0 282C 25 Salt Lake Cit UT BLH20040205AAJ
 44 KSRR.L 401529N 1114224W 61.2 136 1400 1 PROVO UT BL19940421AA
 45 KYMV.L 405216N 1105943W 104.5 76 264C 88 Woodruff UT BLH20060907AAW
 46 KTCE.L 400521N 1114915W 71.1 152 221A 0.125 Payson UT BLH20050118ALE
 47 KTKK.L 404130N 1115530W 23.6 81 630 1 SANDY UT BL19800129AB
 48 KTMP.L 403002N 1112655W 66.1 105 1340 1 HEBER CITY UT BL19811120AF
 49 KNRS-FM.L 403934N 1121205W 0 0 289C 25 Centerville UT BLH20021125AAS
 50 KTUB.L 405408N 1115540W 35.5 40 1600 5 CENTERVILLE UT BL19851009AG
 51 KUBLFM.L 403934N 1121205W 0 0 227C 25 Salt Lake Cit UT BLH20021203ACG
52 KUDE.L 394537N 1113438W 113.1 151 280C 74 Nephi UT BLH20011213ABC
 53 KUERFM.L 403630N 1120934W 6.7 148 211C 38 Salt Lake City BMLD20020318AAB
 54 KUFR.L 404609N 1115312W 29.3 65 219A 0.22 Salt Lake Cit UT BLED19891222KB
 55 KUTR.L 401948N 1120409W 38.3 163 820 50 TAYLORSVILLE UT BL20050413ACR
56 KYLZ.L 405216N 1105943W 104.5 76 284C 89 Lyman WY BLH20061025AFS
57 KUDD.P 405216N 1105943W 104.5 76 300C 89 Randolph UT (Proposed)
58 KMGR.P 405216N 1105943W 104.5 76 240C 89 Randolph UT (Proposed)

In a radio market with 45 or more full-power, commercial and noncommercial radio stations, the Applicant may not be commonly attributable to more than 8 commercial radio stations in total and not more than 5 commercial stations in the same service (AM or FM).

Therefore, the proposal will not comply with Section 73.3555 in the subject Contour Overlap Market #3.



Market #4:

On the map entitled “Numerators” the area shaded dark blue/green (region at bottom of map) constitutes the Mutual Overlap Area of the commonly attributable stations in Market #4:

Numerator Stations in Mutual Overlap Market #4: 0 AM and 3 FM

30 KUDE.L 394537N 1113438W 113.1 151 280C 74 Nephi UT BLH20011213ABC
33 KAUU.P 394537N 1113438W 286C 48 Manti, UT (BMLH-20030926APE)
34 KMGR.P 394358N 1115634W 240C1 100 Delta, UT (BLH-20040729ANB)

The attached map entitled “Market #4 Denominator” depicts the principal community contour overlaps of the stations included in the Denominator listed below. Each Denominator station is a full-power radio station whose principal community contour overlaps or intersects the Composite Overlap Area of Market #4 and each station has its transmitter site located within 92 kilometers from the perimeter of the Numerator’s Mutual Overlap Area of the commonly attributable stations that define Market #4. Any stations which are commonly attributable with the Applicant and do not define Market #4 are not included in the Denominator. Commercial and noncommercial stations have been counted in the Denominator.

Denominator Stations in Mutual Overlap Market #4: 34 Stations (at least)

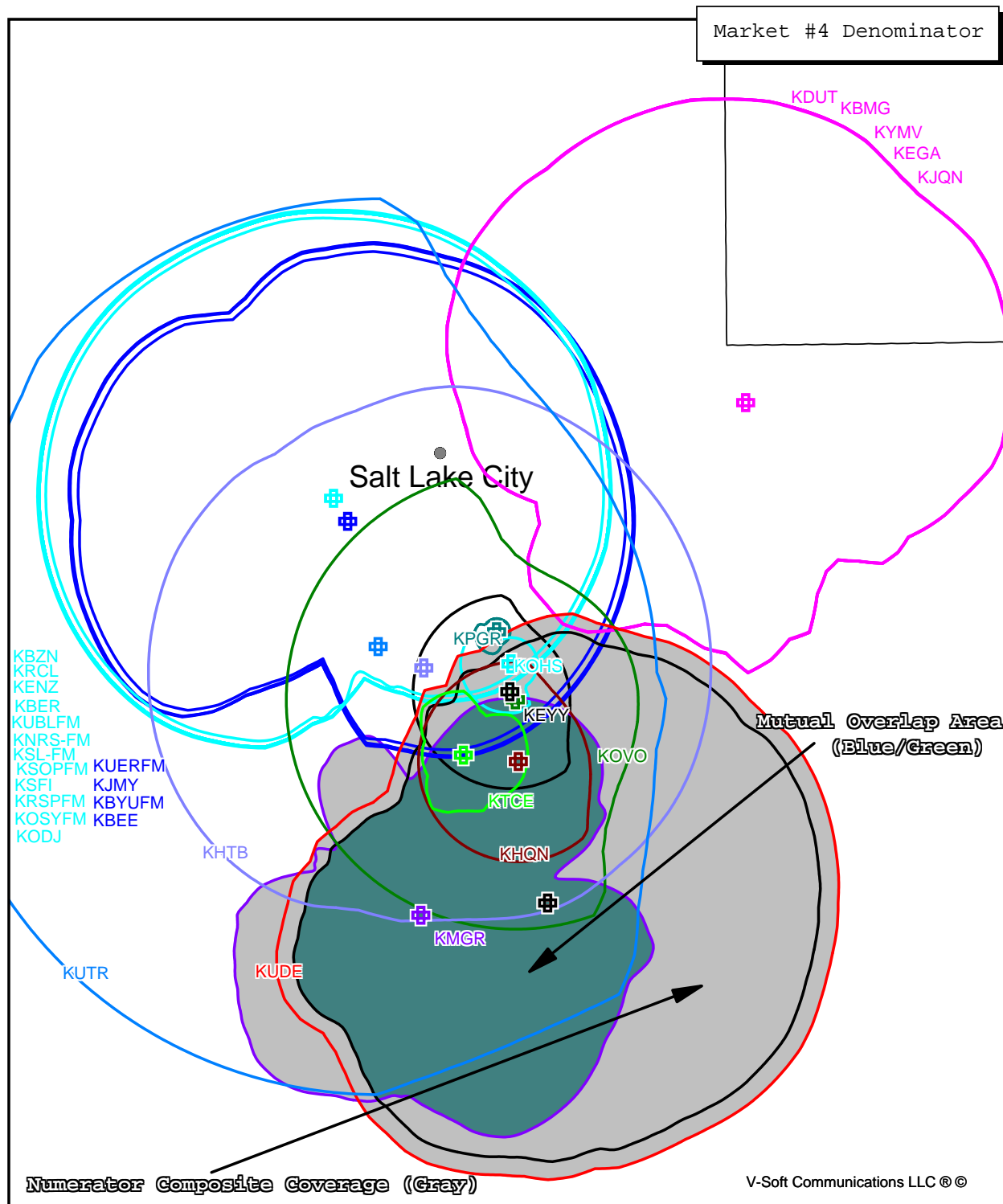
Call Coordinates Dist Bear Chan Pwr(kW) City State File #

1 KBEE.L 403630N 1120934W 6.7 148 254C 40 Salt Lake Cit UT BLH19880104KB
2 KBER.L 403934N 1121205W 0 0 266C 25 Ogden UT BMLH20021203ACC
3 KBMG.L 405216N 1105943W 104.5 76 291C 89 Evanston WY BLH20040324AGC
4 KBYUFM.L 403628N 1120933W 6.8 148 206C 32 Provo UT BLED19920706KB
5 KBZN.L 403935N 1121205W 0 0 250C 26 Ogden UT BLH19781208AG
6 KDUT.L 405216N 1105943W 104.5 76 272C 89 Randolph UT BLH20030729AEW
7 KZHT.L 403934N 1121205W 0 0 246C 25 Salt Lake Cit UT BLH20030507ACH
8 KENZ.L 403934N 1121205W 0 0 270C 25 Ogden UT BLH20030508AAI
9 KEYY.L 401349N 1114112W 64.6 137 1450 1 PROVO UT BL
10 KHQN.L 400430N 1113942W 79.5 144 1480 1 SPANISH FORK UT BL
11 KHTB.L 401658N 1115611W 47.5 151 235C 48 Provo UT BLH19801219AI
12 KJMY.L 403629N 1120933W 6.7 148 258C 40 Bountiful UT BLH19880311KC
13 KOVO.L 401244N 1114013W 67.1 137 960 5 PROVO UT BL19830118AH
14 KXRR.L 403934N 1121205W 0 0 242C 25 Salt Lake Cit UT BLH20021113AAN
15 KODJ.L 403622N 1120949W 6.7 151 231C 40 Salt Lake Cit UT BLH7863
16 KJQN.L 405216N 1105943W 104.5 76 276C 89 Coalville UT BLH20040324AFH
17 KOHS.L 401732N 1114058W 60 132 219A 1.75 Orem UT BLED19920102KA
18 KOSYFM.L 403934N 1121205W 0 0 293C 25 Spanish Fork UT BLH20021125AAT
19 KEGA.L 405216N 1105943W 104.5 76 268C 89 Oakley UT BLH20030604ABC
20 KPGR.L 402148N 1114330W 52.1 129 201A 0.115 Pleasant Grov BLED19810914AE
21 KRCL.L 403934N 1121205W 0 0 215C 25 Salt Lake Cit UT BLED20030310AOH
22 KRSPFM.L 403934N 1121205W 0 0 278C 25 Salt Lake Cit UT BLH20021113AAM
23 KSFI.L 403934N 1121205W 0 0 262C 25 Salt Lake Cit UT BMLH20021113AAK
24 KSL-FM.L 403934N 1121205W 0 0 274C 25 Midvale UT BLH20021113AAL
25 KSOPFM.L 403934N 1121205W 0 0 282C 25 Salt Lake Cit UT BLH20040205AAJ
26 KYMV.L 405216N 1105943W 104.5 76 264C 88 Woodruff UT BLH20060907AAW
27 KTCE.L 400521N 1114915W 71.1 152 221A 0.125 Payson UT BLH20050118ALE
28 KNRS-FM.L 403934N 1121205W 0 0 289C 25 Centerville UT BLH20021125AAS
29 KUBLFM.L 403934N 1121205W 0 0 227C 25 Salt Lake Cit UT BLH20021203ACG
30 KUDE.L 394537N 1113438W 113.1 151 280C 74 Nephi UT BLH20011213ABC
31 KUERFM.L 403630N 1120934W 6.7 148 211C 38 Salt Lake City BMLH20020318AAB
32 KUTR.L 401948N 1120409W 38.3 163 820 50 TAYLORSVILLE UT BL20050413ACR

33 KAUU.P 394537N 1113438W 286C 48 Manti, UT (BMLH-20030926APE)
34 KMGR.P 394358N 1115634W 240C1 100 Delta, UT (BLH-20040729ANB)

In a radio market with between 30 and 44 (inclusive) full-power, commercial and noncommercial radio stations, the Applicant may not be commonly attributable to more than 7 commercial radio stations in total and not more than 4 commercial stations in the same service (AM or FM).

Therefore, the proposal will comply with Section 73.3555 in the subject Contour Overlap Market #4.



Market #5:

On the map entitled “Numerators” the area shaded purple constitutes the Mutual Overlap Area of the commonly attributable stations in Market #5:

Numerator Stations in Mutual Overlap Market #2: 0 AM and 5 FM

28 KZZQ.L 405216N 1105943W 104.5 76 248C 89 Coalville UT BLH20050906AAZ
55 KYLZ.L 405216N 1105943W 104.5 76 284C 89 Lyman WY BLH20061025AFS
56 KUDD.P 405216N 1105943W 104.5 76 300C 89 Randolph UT (Proposed)
57 KMGR.P 405216N 1105943W 104.5 76 240C 89 Randolph UT (Proposed)
58 KADQ-FM.P 405216N 1105943W 104.5 76 252C 98 Evanston, WY (Proposed)

The attached map entitled “Market #5 Denominator” depicts the principal community contour overlaps of the stations included in the Denominator listed below. Each Denominator station is a full-power radio station whose principal community contour overlaps or intersects the Composite Overlap Area of Market #5 and each station has its transmitter site located within 92 kilometers from the perimeter of the Numerator’s Mutual Overlap Area of the commonly attributable stations that define Market #5. Any stations which are commonly attributable with the Applicant and do not define Market #5 are not included in the Denominator. Commercial and noncommercial stations have been counted in the Denominator.

Denominator Stations in Mutual Overlap Market #2: 57 Stations

Call Coordinates Dist Bear Chan Pwr(kW) City State File #

1 KALL.L 405329N 1115629W 33.8 40 700 50 NORTH SALT LA UT BL20070724AEL
2 KANN.L 410331N 1120410W 45.7 14 1120 10 ROY UT BML19991112ACR
3 KBEE.L 403630N 1120934W 6.7 148 254C 40 Salt Lake Cit UT BLH19880104KB
4 KBER.L 403934N 1121205W 0 0 266C 25 Ogden UT BMLH20021203ACC
5 KBJA.L 404247N 1115553W 23.6 75 1640 10 SANDY UT BL20010529ACQ
6 KBMG.L 405216N 1105943W 104.5 76 291C 89 Evanston WY BLH20040324AGC
7 KBYUFM.L 403628N 1120933W 6.8 148 206C 32 Provo UT BLED19920706KB
8 KBZN.L 403935N 1121205W 0 0 250C 26 Ogden UT BLH19781208AG
9 KCPW.L 404550N 1120050W 19.6 53 1010 50 TOOELE UT BML20030610AEA
10 KCPWF.L 404548N 1115323W 28.8 66 202A 2.35 Salt Lake City BLED20000724AAG
11 KDUT.L 405216N 1105943W 104.5 76 272C 89 Randolph UT BLH20030729AEW
12 KDYL.L 403208N 1120438W 17.3 142 1060 10 SOUTH SALT LA UT BL20011001AMG
13 KZHT.L 403934N 1121205W 0 0 246C 25 Salt Lake Cit UT BLH20030507ACH
14 KENZ.L 403934N 1121205W 0 0 270C 25 Ogden UT BLH20030508AAI
15 KEYY.L 401349N 1114112W 64.6 137 1450 1 PROVO UT BL
16 KFNZ.L 403836N 1115524W 23.6 94 1320 5 SALT LAKE CIT UT BL
17 KHQN.L 400430N 1113942W 79.5 144 1480 1 SPANISH FORK UT BL
18 KHTB.L 401658N 1115611W 47.5 151 235C 48 Provo UT BLH19801219AI
19 KJMY.L 403629N 1120933W 6.7 148 258C 40 Bountiful UT BLH19880311KC
20 KOVO.L 401244N 1114013W 67.1 137 960 5 PROVO UT BL19830118AH
21 KJQS.L 403957N 1115426W 24.9 88 1230 1 MURRAY UT BL
22 KKAT.L 404247N 1115553W 23.6 75 860 10 SALT LAKE CIT UT BL19891129AA
23 KLLB.L 403306N 1115817W 22.9 121 1510 10 WEST JORDAN UT BL19830208AE
24 KLO.L 410248N 1120136W 45.5 18 1430 10 OGDEN UT BL20001221ABT
25 KMRI.L 404316N 1120229W 15.2 63 1550 10 WEST VALLEY C UT BL19970213AC
26 KXRK.L 403934N 1121205W 0 0 242C 25 Salt Lake Cit UT BLH20021113AAN
27 KNRS.L 404909N 1115556W 28.8 51 570 5 SALT LAKE CIT UT BL19910522AB
28 KZZQ.L 405216N 1105943W 104.5 76 248C 89 Coalville UT BLH20050906AAZ
29 KODJ.L 403622N 1120949W 6.7 151 231C 40 Salt Lake Cit UT BLH7863
30 KJQN.L 405216N 1105943W 104.5 76 276C 89 Coalville UT BLH20040324AFH

31 KOHS.L 401732N 1114058W 60 132 219A 1.75 Orem UT BLED19920102KA
 32 KOSYFM.L 403934N 1121205W 0 0 293C 25 Spanish Fork UT BLH20021125AAT
 33 KWDZ.L 403048N 1120023W 23.1 134 910 5 SALT LAKE CIT UT BL19861229AK
 34 KEGA.L 405216N 1105943W 104.5 76 268C 89 Oakley UT BLH20030604ABC
 35 KPCW.L 404059N 1113120W 57.5 87 220A 0.25 Park City UT BMLED20031201AOA
 36 KPGR.L 402148N 1114330W 52.1 129 201A 0.115 Pleasant Grov BLED19810914AE
 37 KRCL.L 403934N 1121205W 0 0 215C 25 Salt Lake Cit UT BLED20030310AOH
 38 KRSPFM.L 403934N 1121205W 0 0 278C 25 Salt Lake Cit UT BLH20021113AAM
 39 KSFI.L 403934N 1121205W 0 0 262C 25 Salt Lake Cit UT BMLH20021113AAK
 40 KSL.L 404646N 1120556W 15.9 32 1160 50 SALT LAKE CIT UT BL
 41 KSL-FM.L 403934N 1121205W 0 0 274C 25 Midvale UT BLH20021113AAL
 42 KSOP.L 404312N 1115542W 24 73 1370 5 SOUTH SALT LA UT BL19811229AB
 43 KSOPFM.L 403934N 1121205W 0 0 282C 25 Salt Lake Cit UT BLH20040205AAJ
 44 KSRR.L 401529N 1114224W 61.2 136 1400 1 PROVO UT BL19940421AA
 45 KYMV.L 405216N 1105943W 104.5 76 264C 88 Woodruff UT BLH20060907AAW
 46 KTCE.L 400521N 1114915W 71.1 152 221A 0.125 Payson UT BLH20050118ALE
 47 KTKK.L 404130N 1115530W 23.6 81 630 1 SANDY UT BL19800129AB
 48 KTMP.L 403002N 1112655W 66.1 105 1340 1 HEBER CITY UT BL19811120AF
 49 KNRS-FM.L 403934N 1121205W 0 0 289C 25 Centerville UT BLH20021125AAS
 50 KTUB.L 405408N 1115540W 35.5 40 1600 5 CENTERVILLE UT BL19851009AG
 51 KUBLFM.L 403934N 1121205W 0 0 227C 25 Salt Lake Cit UT BLH20021203ACG
 52 KUERFM.L 403630N 1120934W 6.7 148 211C 38 Salt Lake City BMLED20020318AAB
 53 KUFR.L 404609N 1115312W 29.3 65 219A 0.22 Salt Lake Cit UT BLED19891222KB
 54 KUTR.L 401948N 1120409W 38.3 163 820 5 TAYLORSVILLE UT BL20050413ACR
 55 KYLZ.L 405216N 1105943W 104.5 76 284C 89 Lyman WY BLH20061025AFS
 56 KUDD.P 405216N 1105943W 104.5 76 300C 89 Randolph UT (Proposed)
 57 KMGR.P 405216N 1105943W 104.5 76 240C 89 Randolph UT (Proposed)
 58 KADQ-FM.P 405216N 1105943W 104.5 76 252C 98 Evanston, WY (Proposed)

In a radio market with 45 or more full-power, commercial and noncommercial radio stations, the Applicant may not be commonly attributable to more than 8 commercial radio stations in total and not more than 5 commercial stations in the same service (AM or FM).

Therefore, the proposal will comply with Section 73.3555 in the subject Contour Overlap Market #5.

CONCLUSION:

The instant Multiple Ownership Study reveals that the instantly proposed assignment of the six (6) stations listed above comply with Section 73.3555 using both the BIA/Arbitron Method and the Modified Contour Overlap Method.

