

FEDERAL COMMUNICATIONS COMMISSION
445 12th Street, S.W.
WASHINGTON DC 20554

MEDIA BUREAU
AUDIO DIVISION
TECHNICAL PROCESSING GROUP
APPLICATION STATUS: (202) 418-2730
HOME PAGE: www.fcc.gov/mb/audio

JUL 15 2009

PROCESSING ENGINEER: Larry Hannif-Ali
TELEPHONE: (202) 418-2143
FACSIMILE: (202) 418-1410
MAIL STOP: 1800B3
INTERNET ADDRESS: Larry.Hannif-Ali@fcc.gov

Ondas De Vida Network, Inc.
P.O. Box 401136
Hesperia, CA 92340

In re: K235BU, Charleston Park, NV
BPFT-20090713AAJ
Facility ID No. 156220


Dear Applicant:

This letter refers to the above-captioned application for K235BU, Charleston Park, Nevada.

An engineering study reveals the application is a major change pursuant to Section 74.1233(a)(1) of the Commission's Rules. Specifically, the proposed 60 dBu service area fails to provide service to some portion of its 60 dBu licensed service area, (BLFT-20090706ABR). Therefore, the proposal is a major change. Because major change applications are not being accepted for filing, the application will be dismissed.

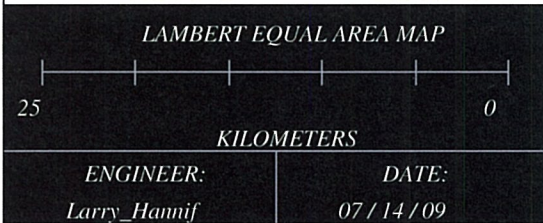
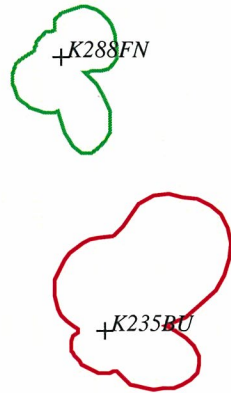
In light of the above, the application BPFT-20090713AAJ filed by Ondas De Vida Network, Inc. is unacceptable for filing pursuant to 47 C.F.R. § 73.3566(a) and IS HEREBY DISMISSED. This action is taken pursuant to 47 C.F.R. § 0.283.

Sincerely,



James D. Bradshaw
Deputy Chief
Audio Division
Media Bureau

cc: Jeffrey D. Southmayd, Engr.



THE FOLLOWING IS A LIST OF THE DATA WHICH APPEARS ON THE ABOVE MAP

BOTTOM LATITUDE: 35.89 TOP LATITUDE: 36.47 LEFT LONGITUDE: -115.70 RIGHT LONGITUDE: -114.93

MAP: ENLARGED CONUS MAP PROJECTION: Lambert Equal-area CENTER LAT: 36.18 LONG: -115.31 GRID SPACING: 0.50

KILOMETERS / INCH = 10.63

PLOT MADE ON : 14 July, 2009 10:20 HOURS

call	serv	city,state	application no.	contour	chan	erp	haat	rcamsl	coverage area	A1
K235BU	FX	CHARLESTON PARK,NV	BPFT-20090713AAJ	60.0 dBu (50,50)	234D	0.065	-103.2	867.0	66.4 sq km	2
K288FN	FX	CHARLESTON PARK,NV	BLFT-20090706ABR	60.0 dBu (50,50)	235D	0.010	-49.9	1039.0	27.3 sq km	10

No topographic data is available for this location.

A1 - Number of radials where free space equation was used for field strength calculations.

A7 - Number of radials where a HAAT less than 30 meters was adjusted to 30 meters.