Exhibit 11.6
Present Service Contour Study

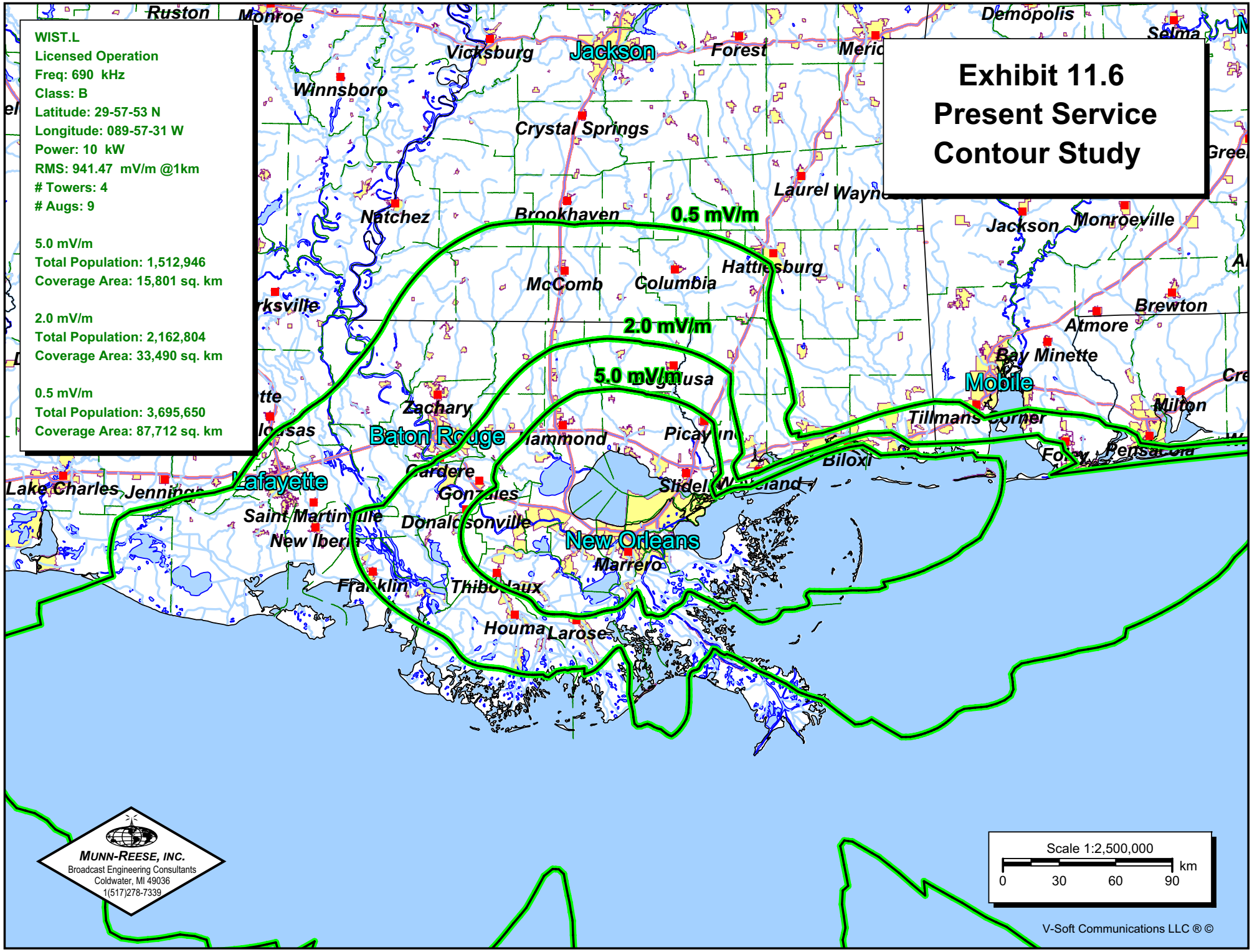

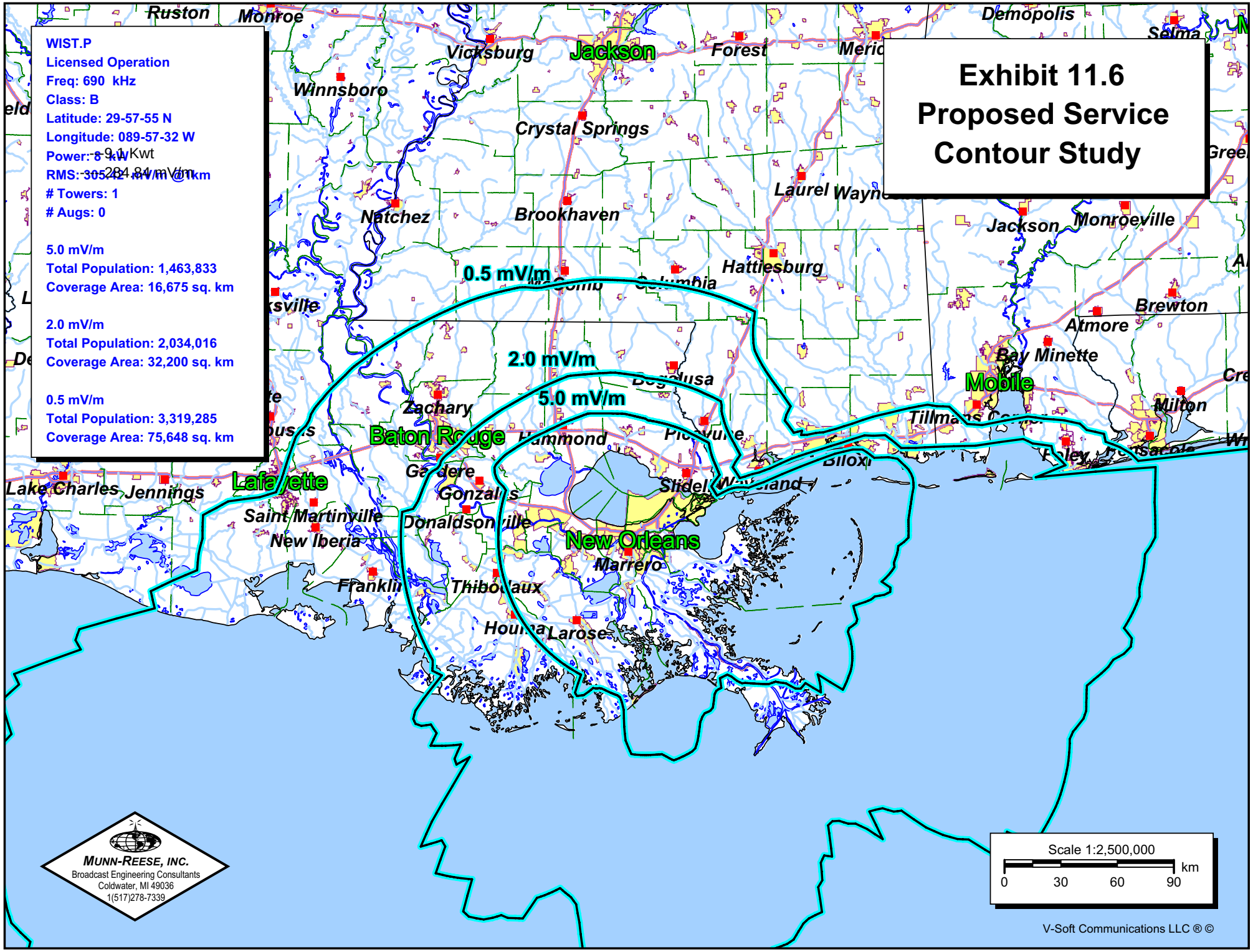
Exhibit 11.6
Proposed Service
Contour Study
WIST.P
Licensed Operation
Freq: 690 kHz
Class: B
Latitude: 29-57-55 N
Longitude: 089-57-32 W
Power: 8 kW
RMS: 305.42 mV/m @1km
Towers: 1
Augs: 0
5.0 mV/m
Total Population: 1,463,833
Coverage Area: 16,675 sq. km
2.0 mV/m
Total Population: 2,034,016
Coverage Area: 32,200 sq. km
0.5 mV/m
Total Population: 3,319,285
Coverage Area: 75,648 sq. km
0.5 mV/m
2.0 mV/m
5.0 mV/m
Ruston
Monroe
Vicksburg
Jackson
Forest
Demopolis
Selma
Winnsboro
Crystal Springs
Laurel
Natchez
Brookhaven
Hattiesburg
Jackson
Monroeville
Brewton
Atmore
Bay Minette
Mobile
Milton
Zachary
Baton Rouge
Hammond
Slidell
Biloxi
Lafayette
Lake Charles
Jennings
Saint Martinville
New Iberia
Donaldsonville
New Orleans
Marrero
Franklin
Thibodaux
Larose
Scale 1:2,500,000
0
30
60
90
km
MUNN-REESE, INC.
Broadcast Engineering Consultants
Coldwater, MI 49036
1(517)278-7339
V-Soft Communications LLC ® ©

WQNO, NEW ORLEANS, LA
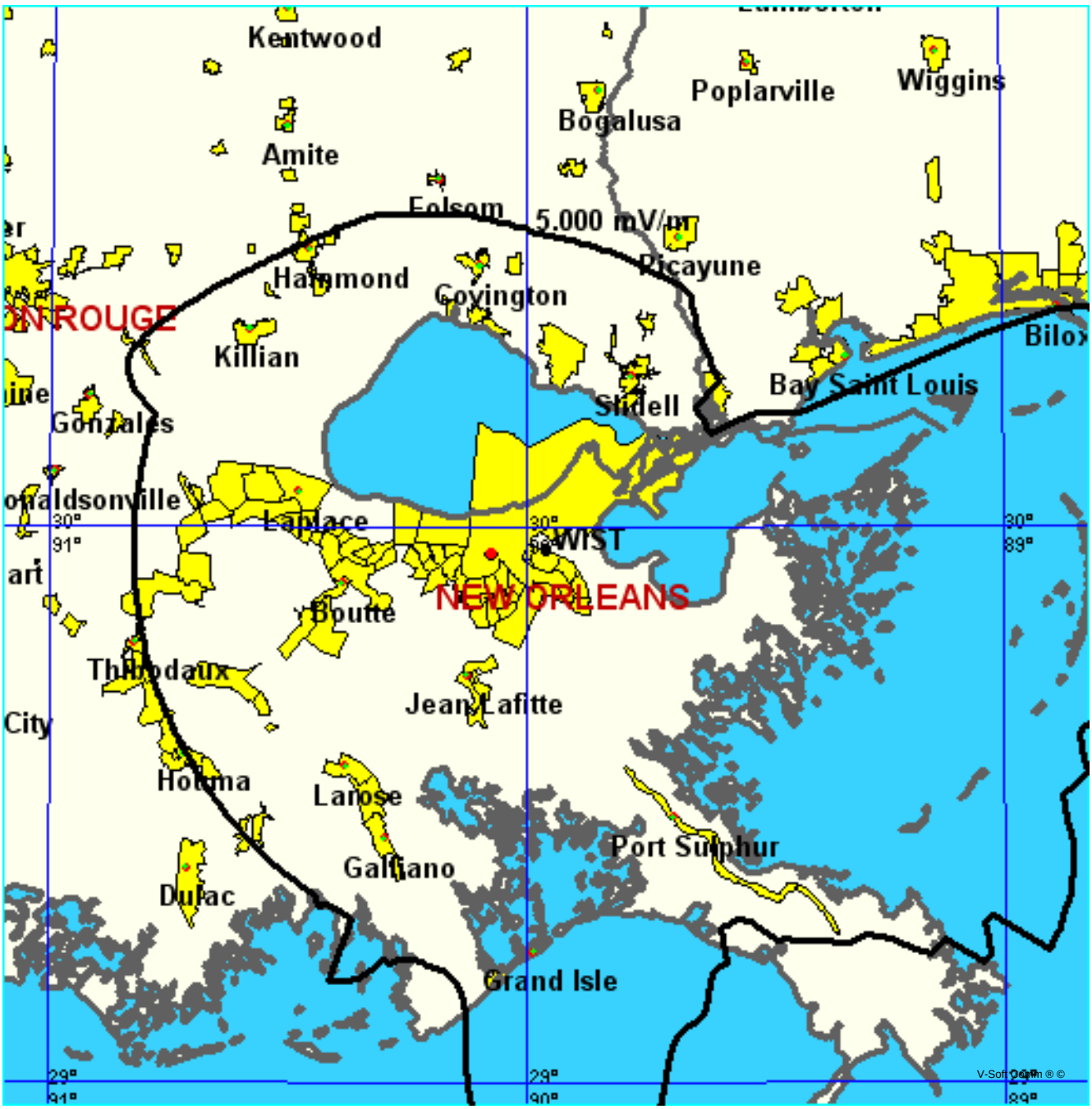
PRINCIPAL COMMUNITY AND PROPOSED 5 mV/m CONTOUR