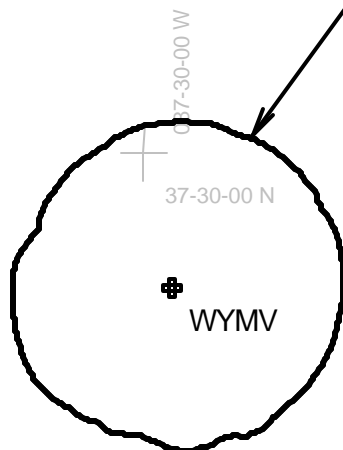


# EXHIBIT A OWNERSHIP PLOT

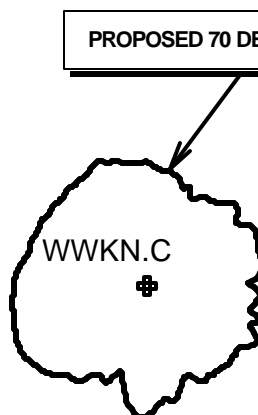
Latitude: 37-16-28 N  
Longitude: 086-46-30 W  
ERP: 6.00 kW  
Channel: 256  
Frequency: 99.1 MHz  
AMSL Height: 197.0 m  
Elevation: 140.0 m  
Horiz. Pattern: Omni

CLOSEST CO-OWNED AND ATRIBUTABLE  
FM STATIONS DO NOT OVERLAP THE  
PROPOSED 70 DBU

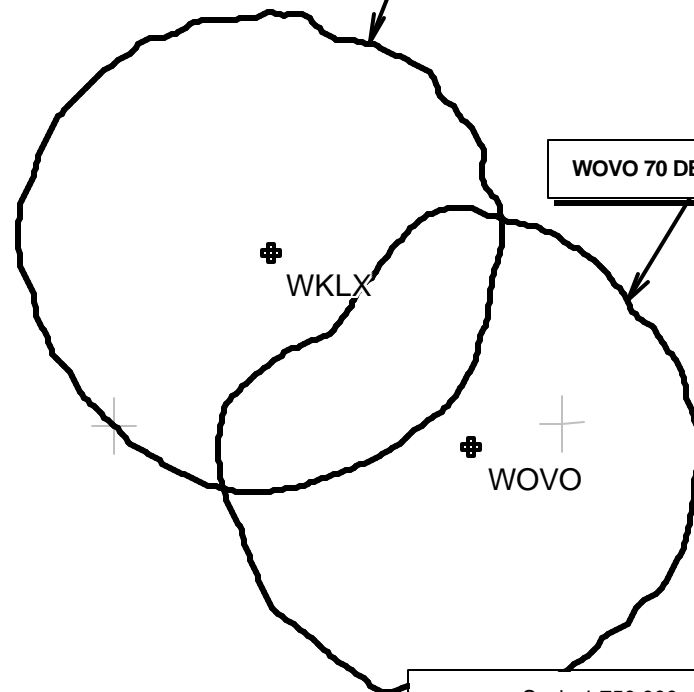
WYMV MADISONVILLE 70 DBU



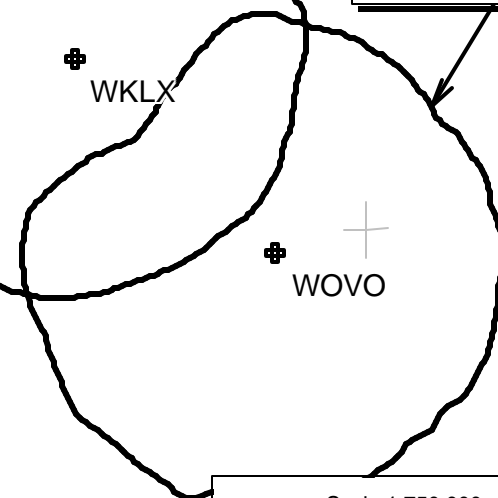
PROPOSED 70 DBU



WKLX - LMA - 70 DBU



WOVO 70 DBU



Scale 1:750,000

