

SURVEYOR'S CERTIFICATE

I, K. NATHAN ALTHOUSE, SUBJECT TO THE PENALTIES OF PERJURY, DO
DECLARE THE FOLLOWING:

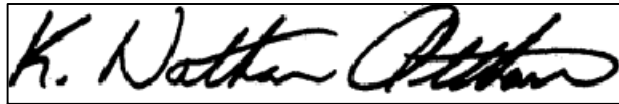
I AM A LICENSED SURVEYOR IN THE STATE OF INDIANA.

I HAVE PROVIDED PROFESSIONAL SERVICES FOR INTER MIRIFICA INC.,
PERMITTEE OF WSQM, 90.9 FM, LICENSED TO THE CITY OF NOBLESVILLE,
INDIANA.


I CERTIFY THAT THE DIRECTIONAL ANTENNA SYSTEM HAS BEEN ORIENTED
AT THE PROPER AZIMUTH AS AUTHORIZED IN THE CONSTRUCTION PERMIT
BNPED-20071022BHU.

DATE 8/24/2011

SIGNATURE



Seal



BASIS OF BEARING
HORIZONTAL CONTROL:

COORDINATE SYSTEM:
US STATE PLANE 1983 (AT GROUND)

PROJECT DATUM:
WORLD GEODETIC SYSTEM (WGS 1984)

VERTICAL DATUM
NAVD 88

ZONE:
INDIANA EAST 1301

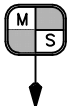
GEOID MODEL:
GEOID03 (CONUS)

COORDINATE UNITS US SURVEY FEET
DISTANCE UNITS US SURVEY FEET
HEIGHT UNITS US SURVEY FEET



MILLER SURVEYING INC.

948 CONNER STREET
NOBLESVILLE INDIANA 46060
PH. # (317) 773-2644 FAX 773-2694



LOCATION: NORTHEAST QUARTER SECTION 17-18-5 NOBLESVILLE TWP, NOBLESVILLE, INDIANA		DRAWN BY: KNA	CHK'D BY: KNA
FIELD WORK COMPLETED: 8-19-11		SCALE:	FIELD BOOK: DC
CLIENT: CATHOLIC RADIO JIM GANLEY		DATE: 8/24/11	PAGE:
DESCRIPTION: EXHIBIT		JOB NUMBER	SURVEY 4 FILE:
		B33658	