






Perryton Topo Map at Lat 36.6735°N Long -101.4696°W Zoom 11 M Size

Find aerial photos, topo maps & topographic data like elevation, lat and long lines, or coordinates and more.

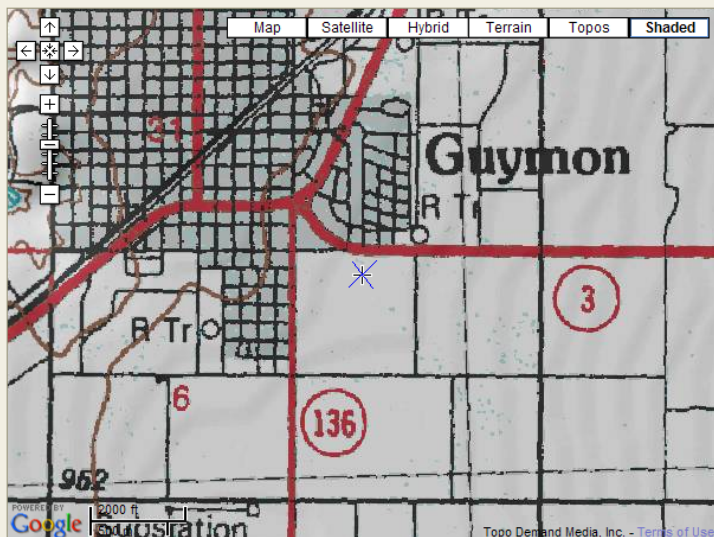
Save to My Maps

Map Size:   

 Like

[Print Portrait](#) | [Print Landscape](#) | [Save as PNG...](#)



Center: 36.6735°N 101.4696°W
Elevation at center: 3,107 feet (947 meters)
Quad: Guymon
Drg Name: f36101e1
Drg Source Scale: 1:100,000

Display format:

Decimal Degrees

[Hide center marker](#)

Search Topo Maps

Feature Name (e.g. pikes peak)

All States

Select Feature Type

Search