

TECHNICAL EXHIBIT
CONCERNING HUMAN EXPOSURE TO RF ELECTROMAGNETIC ENERGY
PREPARED FOR
STATION WPXW-DT
MANASSAS, VIRGINIA
CH 34 110 KW (DA) 221 M


Technical Statement

The proposed facilities were evaluated in terms of potential radio frequency (RF) energy exposure at ground level to workers and the general public. The radiation center for the proposed Dielectric TLP-16F antenna located 164.6 meters above ground level. The maximum DTV ERP is 110 kW (horizontal polarization). A “conservative” vertical plane relative field value of 0.2 (for angles below 60 degrees downward) was presumed for the antenna's downward radiation (see Figure 2). The calculated power density at a point 2 meters above ground level is 0.0056 mW/cm^2 . This is 1.4% of the FCC's recommended limit of 0.4 mW/cm^2 for channel 34 for an “uncontrolled” environment. Therefore, based on the responsibility threshold of 5%, the proposal will comply with the RF emission rules.

Access to the transmitting site will be restricted and appropriately marked with RFR warning signs. Furthermore, as this is a multi-user site, an agreement will be in effect with the other stations in the event that workers or other authorized personnel enter the restricted area or climb the tower, appropriate measures will be taken to assure worker safety with respect to radio frequency radiation exposure. Such measures include reducing the average exposure by spreading out the work over a longer period of time, wearing “accepted” RFR protective clothing and/or RFR exposure.

Finally, it is noted that this technical exhibit only addresses the potential for radio frequency electromagnetic field exposure. All other aspects of the

environmental processing analysis will be or already has been provided to the FCC by the tower owner as part of the tower registration process.



Jerome J. Manarchuck

du Treil, Lundin & Rackley, Inc.

201 Fletcher Avenue

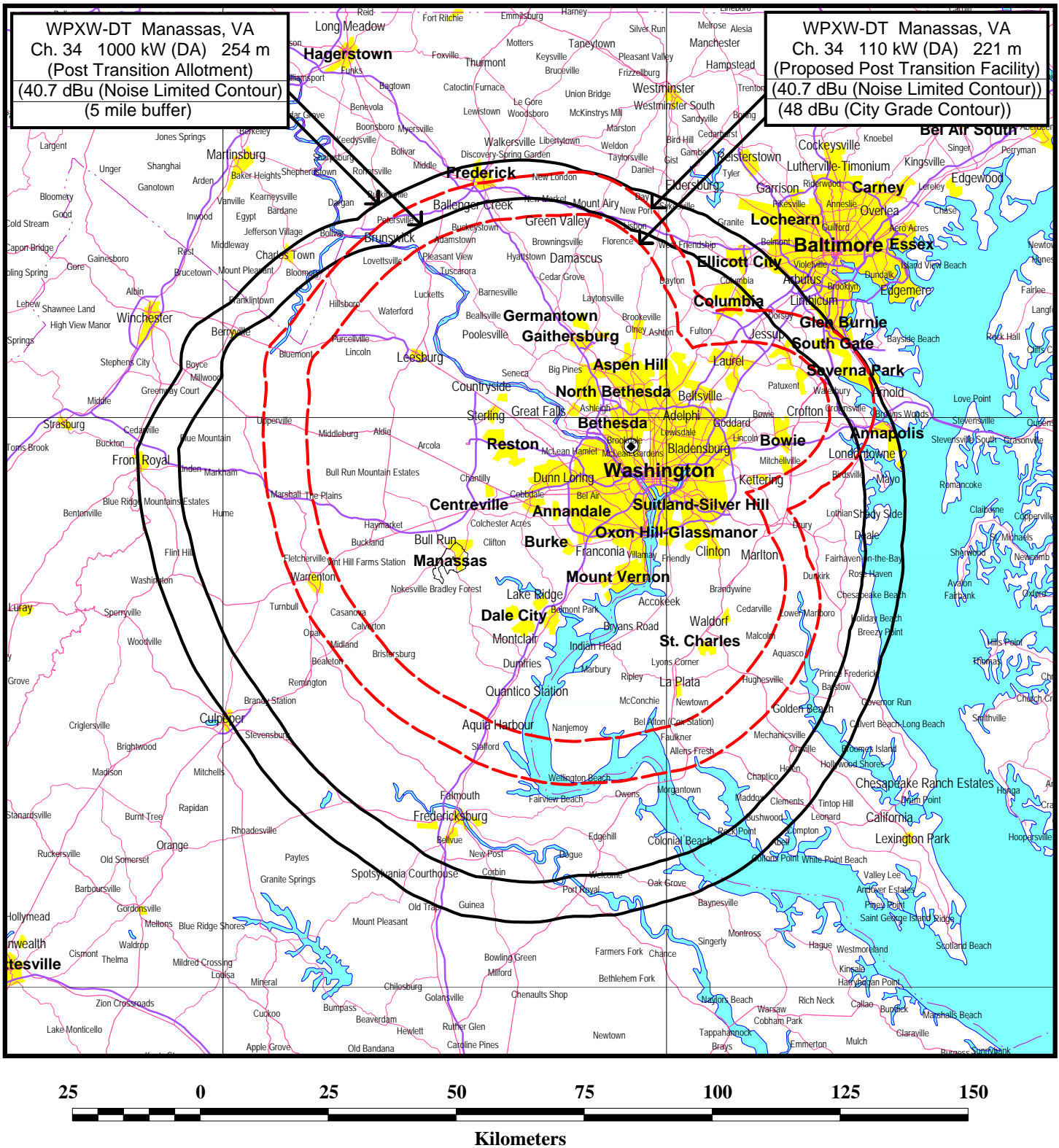
Sarasota, Florida 34237-6019

(941) 329-6000

JERRY@DLR.COM

April 15, 2008

Figure 1



FCC PREDICTED COVERAGE CONTOURS

DTV STATION WPXW-DT
MANASSAS, VIRGINIA
CH 34 110 KW (DA) 221 M

du Treil, Lundin & Rackley, Inc. Sarasota, Florida 34237

Dielectric

Date

15 Apr 2008

Call Letters

WPXW-DT

Channel

34

Location

Manassas, VA

Customer

Antenna Type

TLP-16F

ELEVATION PATTERN

RMS Gain at Main Lobe

16.0 (12.04 dB)

Beam Tilt

1.00 Degrees

RMS Gain at Horizontal

11.3 (10.53 dB)

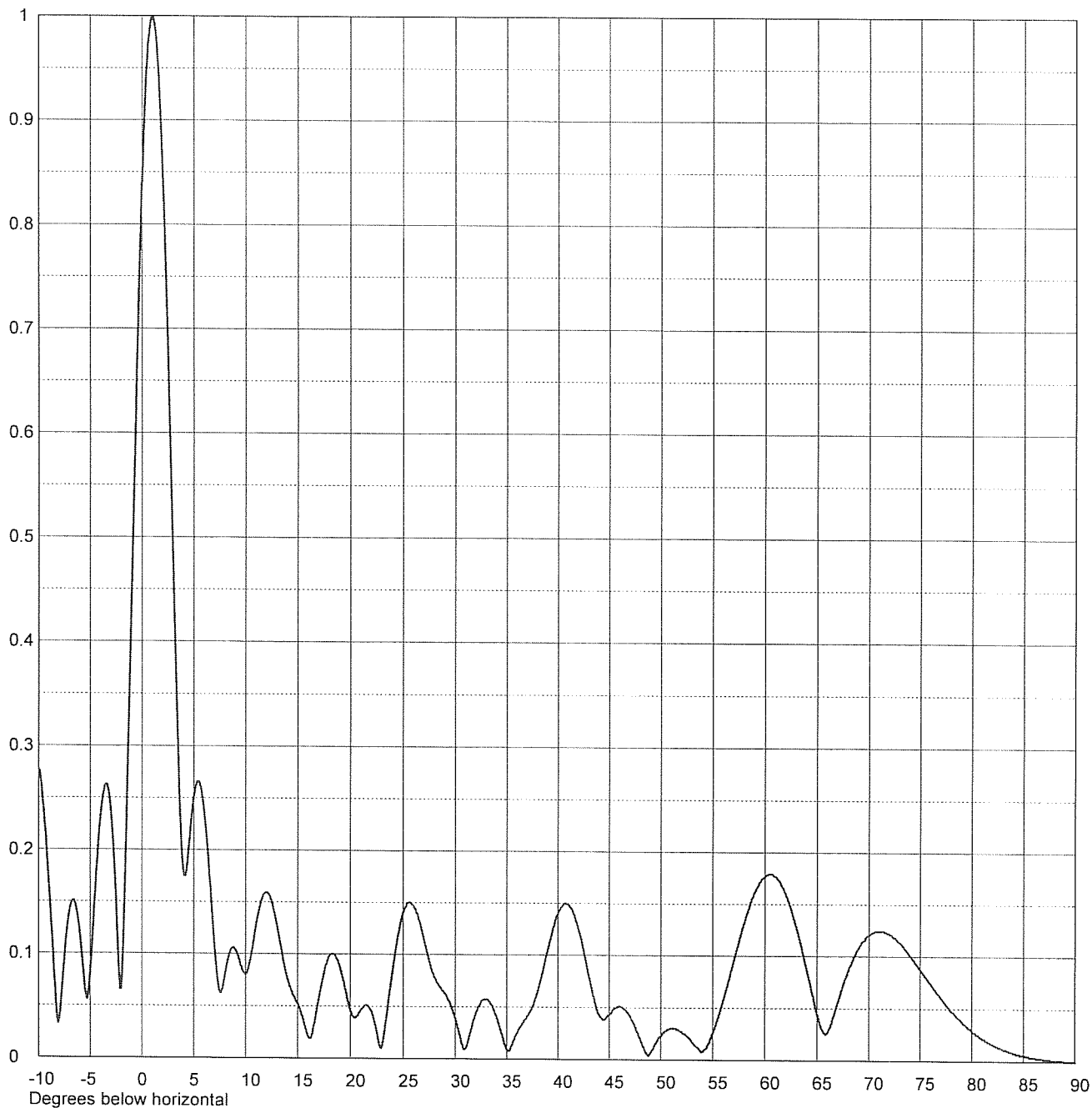
Frequency

593.00 MHz

Calculated / Measured

Calculated

Drawing #

16L160100-90

Remarks: