

**EXHIBIT 12
TECHNICAL NARRATIVE**

APPLICANT: Wendolynn Tellez

FCC FILE NUMBER: BNPFT-20030317BTZ

FACILITY ID: 148244

SERVICE: Translator

CHANNEL: 285

COMMUNITY: Freeport, Texas

Per DA 13 – 1675 applicant files this long form application to construct a translator located near Freeport, Texas. This application makes no changes that would preclude any future LPFM opportunities at the transmitter site of this translator.

CHANNEL 285 STUDY

Callsign	State	City	Freq	Channel	ERP_w	Class	Status	Distance_km	Sep	Clr
KAMA-FM	TX	DEER PARK	104.9	285	10500	C2	LIC	82.8	91	1.67 dB
KAMA-FM	TX	DEER PARK	104.9	285	3800	C2	LIC	82.8	91	7.63 dB
KAMA-FM	TX	DEER PARK	104.9	285	15000	C2	LIC	86.52	91	7.80 dB
NEW	TX	HITCHCOCK	104.7	284	50	D	APP	44.42	13	18.99 dB
NEW	TX	HITCHCOCK	104.7	284	50	D	APP	44.42	13	18.99 dB
NEW	TX	MARKHAM	104.5	283	6000	A	APP	82.17	29	25.43 dB
KMAT	TX	SEADRIFT	105.1	286	50000	C2	LIC	127.96	80	25.91 dB
KHTZ	TX	GANADO	104.7	284	50000	C2	LIC	143.63	80	29.43 dB
KPTY	TX	WINNIE	105.3	287	50000	C2	LIC	138.67	53	30.66 dB
K285GD	TX	BEAUMONT	104.9	285	92	D	LIC	169.81	32	31.30 dB
K285GE	TX	HUNTSVILLE	104.9	285	250	D	LIC	188.09	32	32.16 dB
KBUK	TX	LA GRANGE	104.9	285	1750	A	LIC	179.69	67	33.85 dB
KKMY	TX	ORANGE	104.5	283	100000	C1	LIC	180.52	73	33.46 dB
KBUK	TX	LA GRANGE	104.9	285	0	A	USE	179.17	67	38.77 dB
KVIC	TX	VICTORIA	104.7	284	12700	C3	LIC	161.02	67	38.86 dB

Exhibit 13 overlap protection per 74.1204

Environment – RFE

Maximum RF exposure is $0.08 \mu\text{W}/\text{cm}^2$, or 0.04%. This is less than 5% of the total allowable uncontrolled public access exposure of $200 \mu\text{W}/\text{cm}^2$, therefore no further study is required. Applicant will either reduce power or cease operations whenever there are personnel working at the site or on the tower.

TOP 50 Market Study

FM translator proposal Freeport, Texas, Facility ID 148244 channel 285.

This proposed translator is located in the Houston - Galveston Market, which is Market #6. The location of this translator is outside the Spectrum Limited Market Grids, but is in this market. Per DA 13 – 247, a TOP 50 Transmitter site test was ran to determine if this proposal will preclude any future LPFM filing on any channel at the coordinates of the proposed translator site. What is required to be shown is:

- [1] There are no existing LPFM channel available at the transmitter site or;
- [2] that there is at least one channel LPFM available at the transmitter site.

FCC lpfm6 generated the attached study.

The study does show that there are other channels available at this transmitter site for future LPFM opportunities. These channels are 206, 218, 219, 231, 237, 241, 252, 253, 254, 283, 287, 291, 295, 296, and 300.

Therefore it is evident that this proposal will not preclude any future LPFM opportunity at the transmitter site of this proposal and is in compliance with DA 13-247.


FREEPORT, TX
 Latitude 29-00-38
 Longitude 095-18-40
 Grid Size 31 x 31
 Micro FM 100 Watts at 30m HAAT
 Co-Channel and 1st Adjacent Protected
 2nd Adjacent Channel Not Protected
 3rd Adjacent Channel Not Protected
 I.F. Not Protected
 TV Channel 6 Protected
 CP Records Protected
 APP Records Protected
 FM Translators Protected
 TV Channel 6 Translators/LP Protected
 Auc83 FX App Records Not Protected

Chan	Avail	Chan	Avail	Chan	Avail	Chan	Avail	Chan	Avail
200	0	220	0	240	0	260	19	280	0
201	38	221	0	241	961	261	0	281	0
202	322	222	0	242	0	262	0	282	0
203	0	223	385	243	0	263	0	283	638
204	0	224	0	244	0	264	0	284	446
205	0	225	0	245	0	265	0	285	360
206	961	226	0	246	16	266	0	286	549
207	246	227	25	247	444	267	0	287	961
208	44	228	0	248	217	268	137	288	0
209	0	229	0	249	0	269	16	289	0
210	0	230	0	250	0	270	0	290	0
211	0	231	961	251	0	271	0	291	961
212	0	232	0	252	474	272	0	292	0
213	0	233	0	253	462	273	34	293	0
214	0	234	0	254	770	274	8	294	0
215	0	235	0	255	0	275	0	295	602
216	0	236	0	256	0	276	0	296	777
217	0	237	609	257	0	277	0	297	0
218	961	238	0	258	19	278	0	298	0
219	939	239	0	259	0	279	478	299	0
								300	584

 Total 15424


Total allotments, least preclusive spacing: 148
 Total allotments, most preclusive spacing: 117

FREEPORT, TX
Latitude 29-00-38
Longitude 095-18-40
Least preclusive siting
Availability of Channel 201 (X)



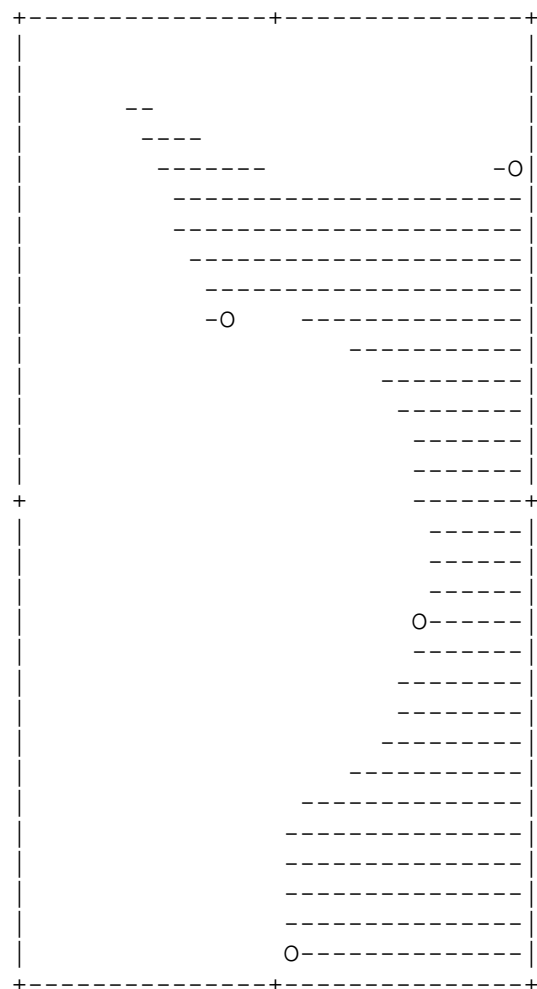
Point #001 at 28-45-38 095-03-40
Point #019 at 29-03-38 095-03-40

FREEPORT, TX
Latitude 29-00-38
Longitude 095-18-40
Most preclusive siting
Availability of Channel 201 (X)



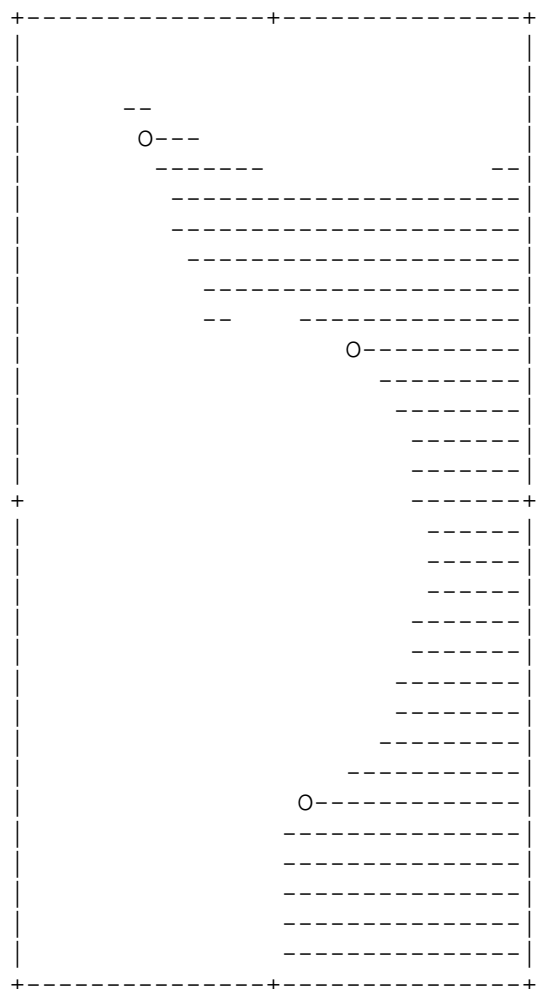
Point #158 at 28-47-38 095-08-40
Point #020 at 29-04-38 095-03-40

FREEPORT, TX
 Latitude 29-00-38
 Longitude 095-18-40
 Least preclusive siting
 Availability of Channel 202 (X)




Point #027 at 29-11-38 095-03-40
 Point #580 at 29-06-38 095-21-40
 Point #435 at 28-45-38 095-17-40
 Point #198 at 28-56-38 095-09-40

FREEPORT, TX
 Latitude 29-00-38
 Longitude 095-18-40
 Most preclusive siting
 Availability of Channel 202 (X)




Point #331 at 29-05-38 095-13-40
 Point #409 at 28-50-38 095-16-40
 Point #741 at 29-12-38 095-26-40

FREEPORT, TX
Latitude 29-00-38
Longitude 095-18-40
Least preclusive siting
Availability of Channel 206 (X)



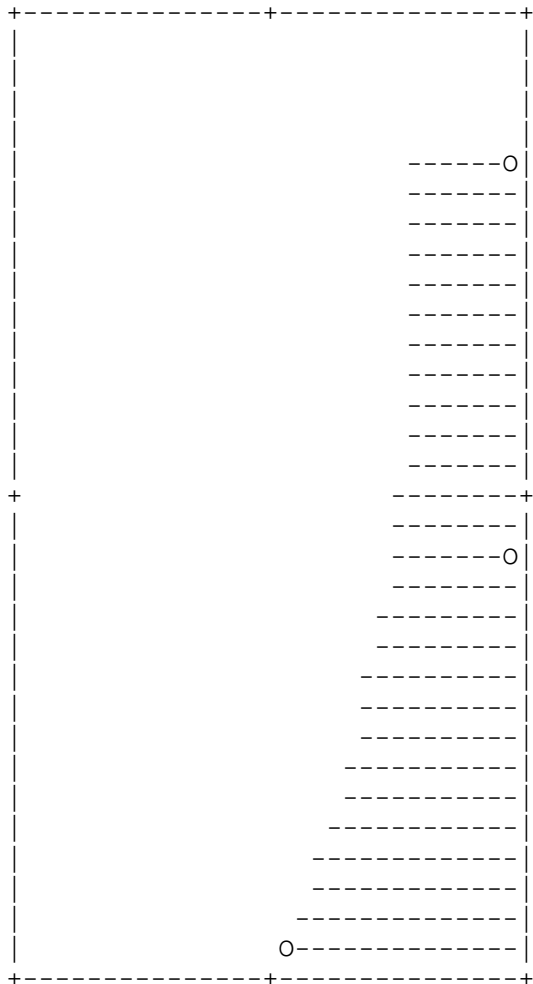
FREEPORT, TX
Latitude 29-00-38
Longitude 095-18-40
Most preclusive siting
Availability of Channel 206 (X)



Point #001 at 28-45-38 095-03-40
Point #931 at 28-45-38 095-33-40
Point #248 at 29-15-38 095-10-40
Point #961 at 29-15-38 095-33-40
Point #948 at 29-02-38 095-33-40
Point #235 at 29-02-38 095-10-40
Point #567 at 28-53-38 095-21-40


Point #701 at 29-03-38 095-25-40
Point #626 at 28-50-38 095-23-40
Point #132 at 28-52-38 095-07-40
Point #527 at 29-15-38 095-19-40

FREEPORT, TX
Latitude 29-00-38
Longitude 095-18-40
Least preclusive siting
Availability of Channel 207 (X)




Point #435 at 28-45-38 095-17-40
Point #027 at 29-11-38 095-03-40
Point #014 at 28-58-38 095-03-40

FREEPORT, TX
Latitude 29-00-38
Longitude 095-18-40
Least preclusive siting
Availability of Channel 208 (X)





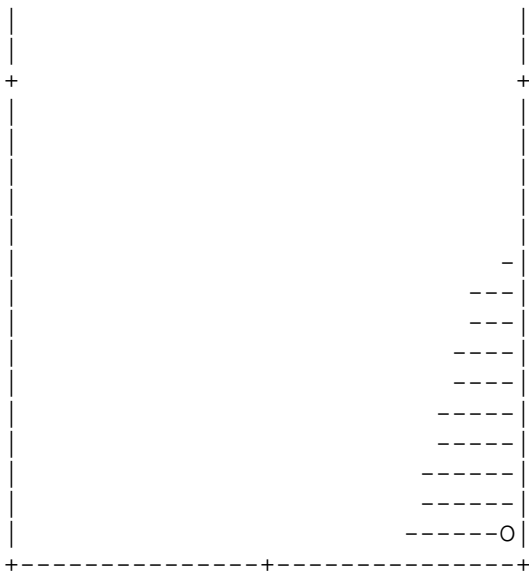
FREEPORT, TX
Latitude 29-00-38
Longitude 095-18-40
Most preclusive siting
Availability of Channel 207 (X)



Point #232 at 28-59-38 095-10-40
Point #375 at 28-47-38 095-15-40
Point #089 at 29-11-38 095-05-40

FREEPORT, TX
Latitude 29-00-38
Longitude 095-18-40
Most preclusive siting
Availability of Channel 208 (X)





Point #001 at 28-45-38 095-03-40

Point #100 at 28-51-38 095-06-40

FREEPORT, TX

Latitude 29-00-38

Longitude 095-18-40

Least preclusive siting

Availability of Channel 218 (X)





FREEPORT, TX

Latitude 29-00-38


Longitude 095-18-40

Most preclusive siting



Availability of Channel 218 (X)




O _____ O




Point #589 at 29-15-38 095-21-40
 Point #031 at 29-15-38 095-03-40
 Point #300 at 29-05-38 095-12-40
 Point #011 at 28-55-38 095-03-40
 Point #280 at 28-45-38 095-12-40
 FREEPORT, TX
 Latitude 29-00-38
 Longitude 095-18-40
 Least preclusive siting
 Availability of Channel 227 (X)





Point #236 at 29-03-38 095-10-40
 Point #285 at 28-50-38 095-12-40
 Point #403 at 29-15-38 095-15-40
 FREEPORT, TX
 Latitude 29-00-38
 Longitude 095-18-40
 Most preclusive siting
 Availability of Channel 227 (X)






Point #003 at 28-47-38 095-03-40
Point #835 at 29-13-38 095-29-40

FREEPORT, TX
Latitude 29-00-38
Longitude 095-18-40
Least preclusive siting
Availability of Channel 231 (X)





Point #001 at 28-45-38 095-03-40
Point #031 at 29-15-38 095-03-40
Point #014 at 28-58-38 095-03-40
Point #931 at 28-45-38 095-33-40
Point #466 at 28-45-38 095-18-40
Point #961 at 29-15-38 095-33-40
Point #496 at 29-15-38 095-18-40
Point #452 at 29-02-38 095-17-40
Point #882 at 28-58-38 095-31-40



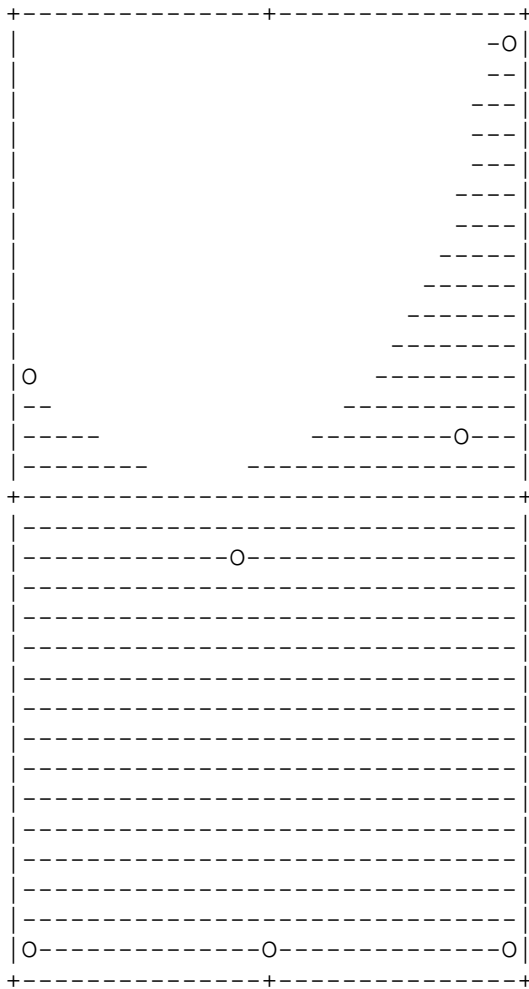
Point #835 at 29-13-38 095-29-40
Point #003 at 28-47-38 095-03-40

FREEPORT, TX
Latitude 29-00-38
Longitude 095-18-40
Most preclusive siting
Availability of Channel 231 (X)

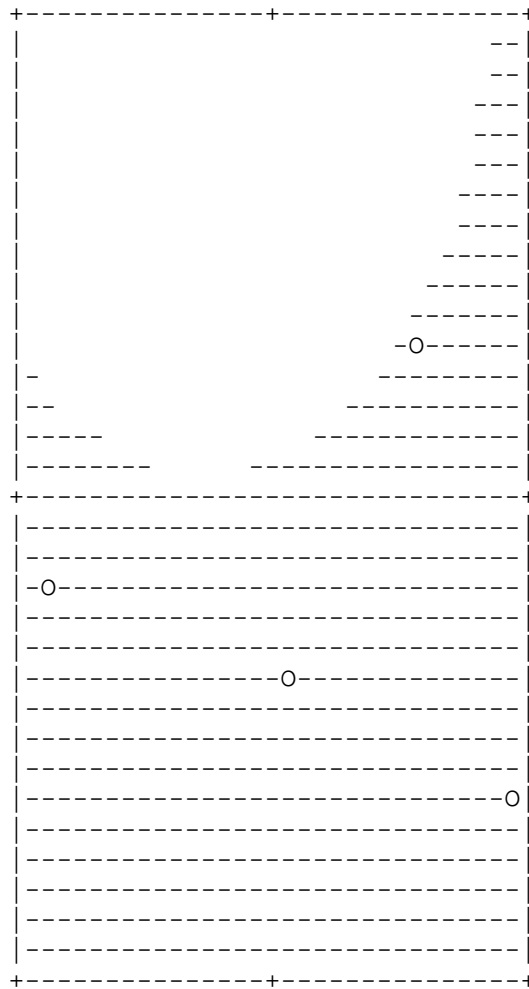


Point #481 at 29-00-38 095-18-40
Point #437 at 28-47-38 095-17-40
Point #463 at 29-13-38 095-17-40
Point #945 at 28-59-38 095-33-40
Point #015 at 28-59-38 095-03-40
Point #927 at 29-12-38 095-32-40
Point #901 at 28-46-38 095-32-40

FREEPORT, TX
Latitude 29-00-38
Longitude 095-18-40
Least preclusive siting
Availability of Channel 237 (X)



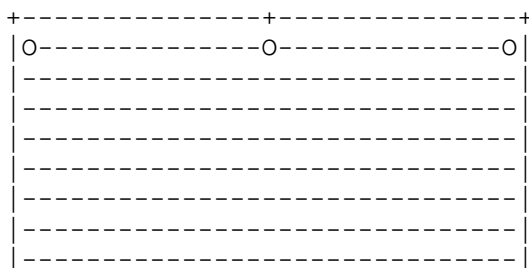
FREEPORT, TX
Latitude 29-00-38
Longitude 095-18-40
Most preclusive siting
Availability of Channel 237 (X)




Point #031 at 29-15-38 095-03-40
Point #950 at 29-04-38 095-33-40
Point #931 at 28-45-38 095-33-40
Point #001 at 28-45-38 095-03-40
Point #466 at 28-45-38 095-18-40
Point #541 at 28-58-38 095-20-40
Point #111 at 29-02-38 095-06-40



Point #444 at 28-54-38 095-17-40
Point #207 at 29-05-38 095-09-40
Point #912 at 28-57-38 095-32-40
Point #006 at 28-50-38 095-03-40

FREEPORT, TX
Latitude 29-00-38
Longitude 095-18-40
Least preclusive siting
Availability of Channel 241 (X)



FREEPORT, TX
Latitude 29-00-38
Longitude 095-18-40
Most preclusive siting
Availability of Channel 241 (X)







Point #001 at 28-45-38 095-03-40
 Point #031 at 29-15-38 095-03-40
 Point #014 at 28-58-38 095-03-40
 Point #931 at 28-45-38 095-33-40
 Point #466 at 28-45-38 095-18-40
 Point #961 at 29-15-38 095-33-40
 Point #496 at 29-15-38 095-18-40
 Point #452 at 29-02-38 095-17-40
 Point #882 at 28-58-38 095-31-40

Point #481 at 29-00-38 095-18-40
 Point #437 at 28-47-38 095-17-40
 Point #463 at 29-13-38 095-17-40
 Point #945 at 28-59-38 095-33-40
 Point #015 at 28-59-38 095-03-40
 Point #927 at 29-12-38 095-32-40
 Point #901 at 28-46-38 095-32-40


FREEPORT, TX
 Latitude 29-00-38
 Longitude 095-18-40
 Least preclusive siting
 Availability of Channel 246 (X)



FREEPORT, TX
 Latitude 29-00-38
 Longitude 095-18-40
 Most preclusive siting
 Availability of Channel 246 (X)




FREEPORT, TX
Latitude 29-00-38
Longitude 095-18-40
Least preclusive siting
Availability of Channel 247 (X)




FREEPORT, TX
Latitude 29-00-38

FREEPORT, TX
Latitude 29-00-38
Longitude 095-18-40
Most preclusive siting
Availability of Channel 247 (X)

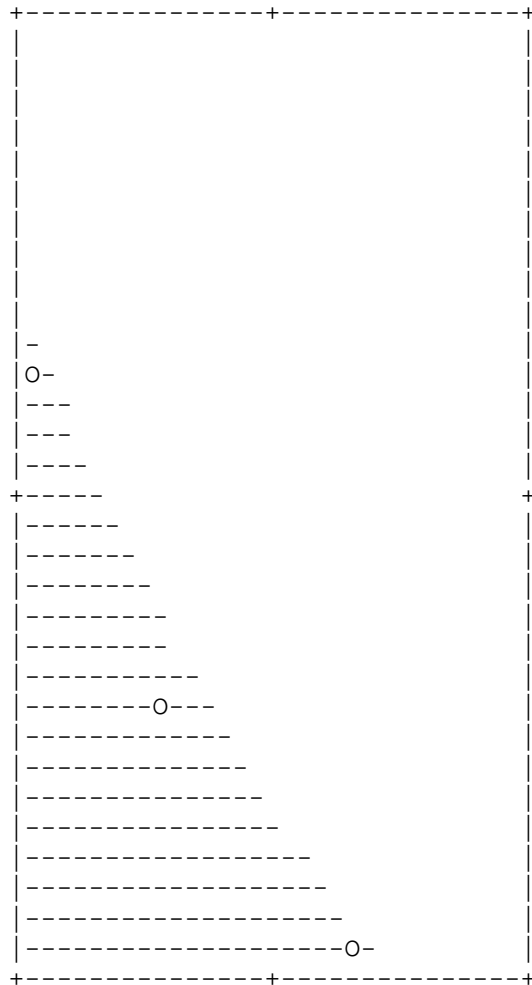


FREEPORT, TX
Latitude 29-00-38

Longitude 095-18-40
Least preclusive siting
Availability of Channel 248 (X)



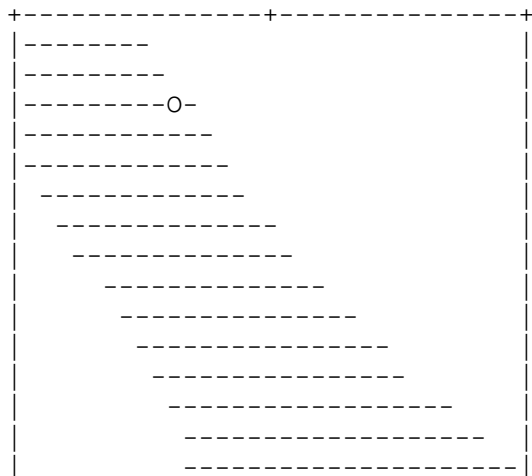
Longitude 095-18-40
Most preclusive siting
Availability of Channel 248 (X)




Point #951 at 29-05-38 095-33-40
Point #280 at 28-45-38 095-12-40
Point #931 at 28-45-38 095-33-40


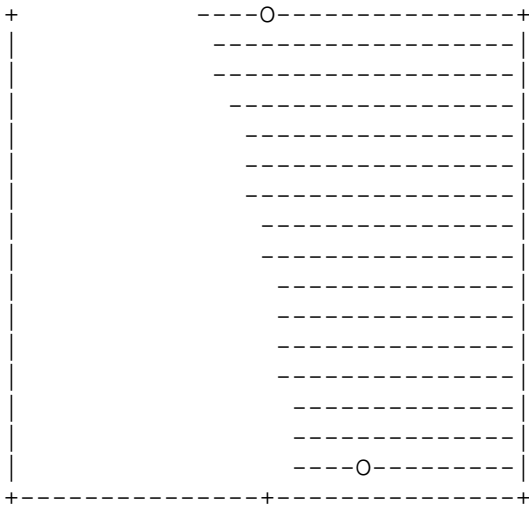
Point #691 at 28-53-38 095-25-40
Point #950 at 29-04-38 095-33-40
Point #311 at 28-45-38 095-13-40

FREEPORT, TX
Latitude 29-00-38
Longitude 095-18-40
Least preclusive siting
Availability of Channel 252 (X)



FREEPORT, TX
Latitude 29-00-38
Longitude 095-18-40
Most preclusive siting
Availability of Channel 252 (X)




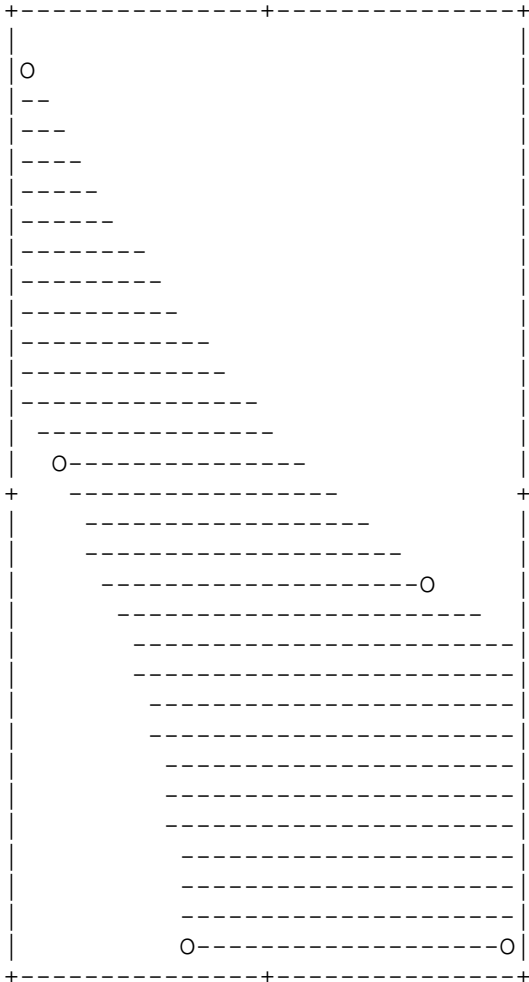


Point #280 at 28-45-38 095-12-40
 Point #680 at 29-13-38 095-24-40
 Point #481 at 29-00-38 095-18-40

Point #107 at 28-58-38 095-06-40
 Point #712 at 29-14-38 095-25-40
 Point #376 at 28-48-38 095-15-40


FREEPORT, TX
 Latitude 29-00-38
 Longitude 095-18-40
 Least preclusive siting
 Availability of Channel 253 (X)

FREEPORT, TX
 Latitude 29-00-38
 Longitude 095-18-40
 Most preclusive siting
 Availability of Channel 253 (X)




Point #960 at 29-14-38 095-33-40
Point #001 at 28-45-38 095-03-40
Point #621 at 28-45-38 095-23-40
Point #885 at 29-01-38 095-31-40
Point #168 at 28-57-38 095-08-40

FREEPORT, TX
Latitude 29-00-38
Longitude 095-18-40
Least preclusive siting
Availability of Channel 254 (X)



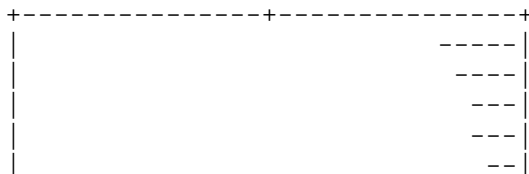
Point #353 at 28-56-38 095-14-40
Point #704 at 29-06-38 095-25-40
Point #064 at 28-46-38 095-05-40
Point #622 at 28-46-38 095-23-40

FREEPORT, TX
Latitude 29-00-38
Longitude 095-18-40
Most preclusive siting
Availability of Channel 254 (X)



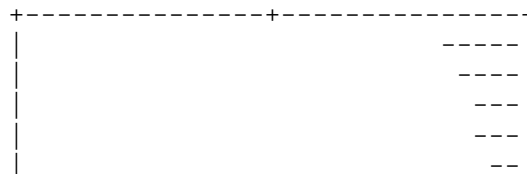
Point #931 at 28-45-38 095-33-40
Point #280 at 28-45-38 095-12-40
Point #662 at 28-55-38 095-24-40
Point #268 at 29-04-38 095-11-40
Point #706 at 29-08-38 095-25-40

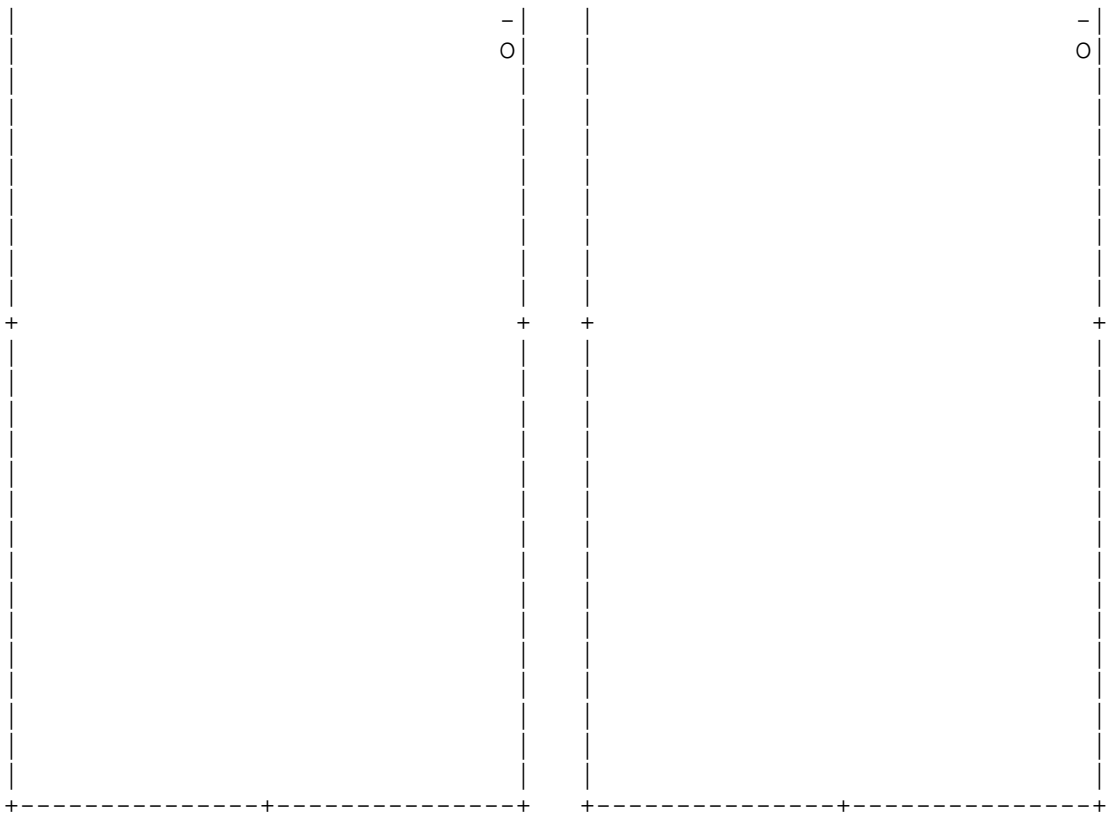
FREEPORT, TX
Latitude 29-00-38
Longitude 095-18-40
Least preclusive siting
Availability of Channel 258 (X)



Point #603 at 28-58-38 095-22-40
Point #103 at 28-54-38 095-06-40
Point #712 at 29-14-38 095-25-40
Point #872 at 28-48-38 095-31-40


FREEPORT, TX
Latitude 29-00-38
Longitude 095-18-40
Most preclusive siting
Availability of Channel 258 (X)






Point #025 at 29-09-38 095-03-40

FREEPORT, TX
Latitude 29-00-38
Longitude 095-18-40
Least preclusive siting
Availability of Channel 260 (X)



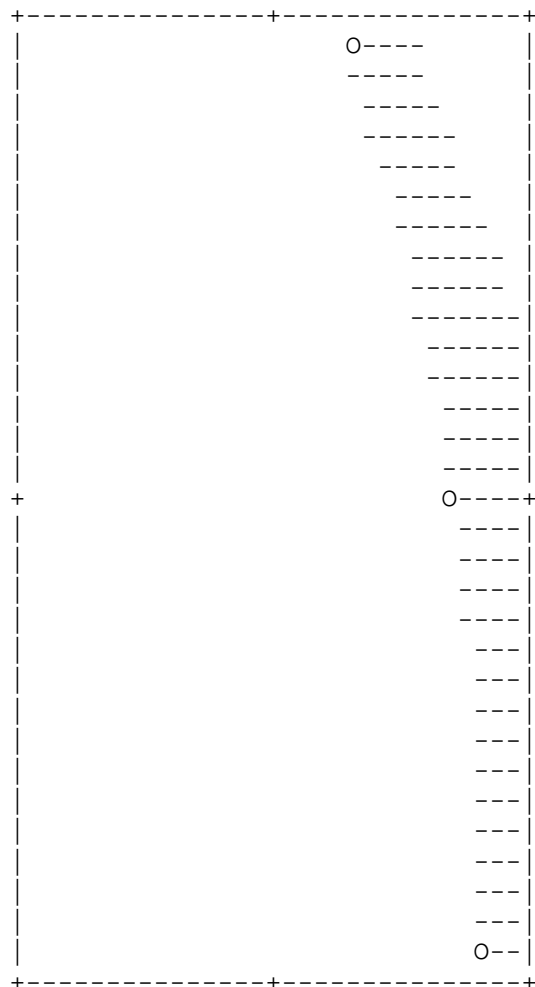
Point #025 at 29-09-38 095-03-40

FREEPORT, TX
Latitude 29-00-38
Longitude 095-18-40
Most preclusive siting
Availability of Channel 260 (X)




Point #025 at 29-09-38 095-03-40

FREEPORT, TX
Latitude 29-00-38
Longitude 095-18-40
Least preclusive siting
Availability of Channel 268 (X)



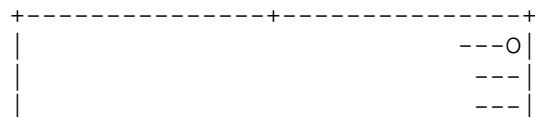
Point #025 at 29-09-38 095-03-40

FREEPORT, TX
Latitude 29-00-38
Longitude 095-18-40
Most preclusive siting
Availability of Channel 268 (X)



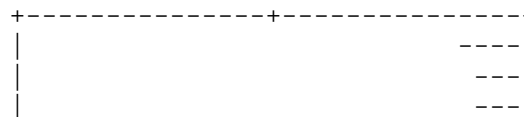
Point #341 at 29-15-38 095-13-40
Point #063 at 28-45-38 095-05-40
Point #140 at 29-00-38 095-07-40

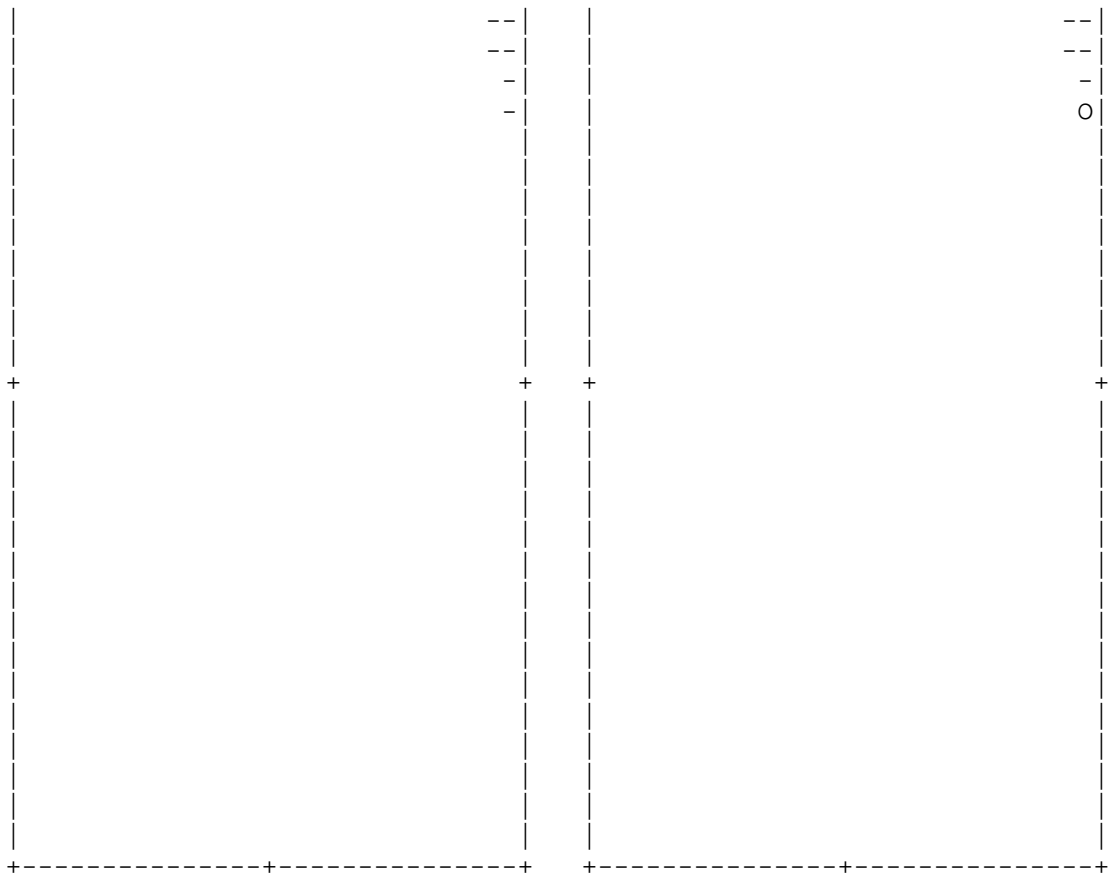
FREEPORT, TX
Latitude 29-00-38
Longitude 095-18-40
Least preclusive siting
Availability of Channel 269 (X)



Point #106 at 28-57-38 095-06-40
Point #307 at 29-12-38 095-12-40

FREEPORT, TX
Latitude 29-00-38
Longitude 095-18-40
Most preclusive siting
Availability of Channel 269 (X)





Point #031 at 29-15-38 095-03-40

Point #025 at 29-09-38 095-03-40

FREEPORT, TX

Latitude 29-00-38

Longitude 095-18-40

Least preclusive siting

Availability of Channel 273 (X)

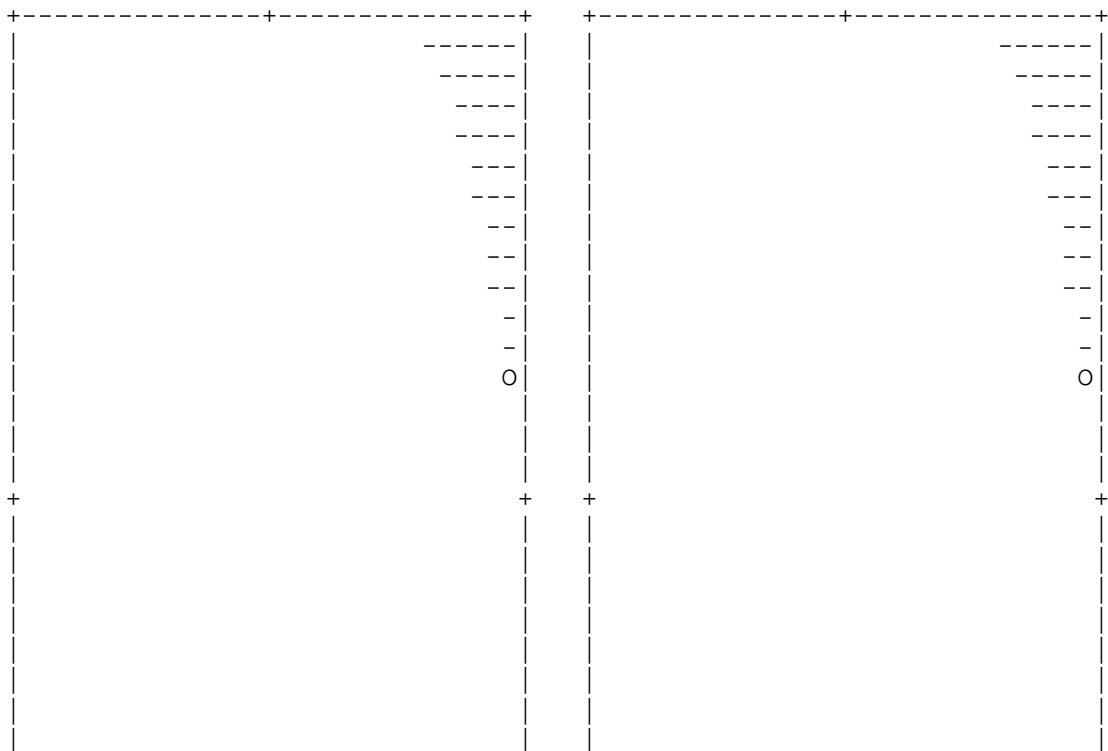
FREEPORT, TX

Latitude 29-00-38

Longitude 095-18-40

Most preclusive siting

Availability of Channel 273 (X)



Point #020 at 29-04-38 095-03-40

FREEPORT, TX
Latitude 29-00-38
Longitude 095-18-40
Least preclusive siting
Availability of Channel 274 (X)

Point #020 at 29-04-38 095-03-40

FREEPORT, TX
Latitude 29-00-38
Longitude 095-18-40
Most preclusive siting
Availability of Channel 274 (X)

O--

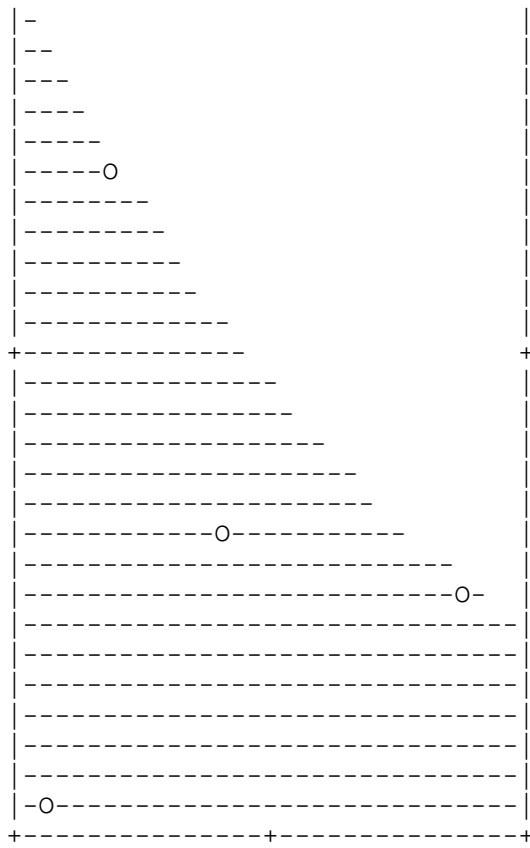

O--

Point #064 at 28-46-38 095-05-40

FREEPORT, TX
Latitude 29-00-38
Longitude 095-18-40
Least preclusive siting
Availability of Channel 279 (X)

Point #064 at 28-46-38 095-05-40


FREEPORT, TX
Latitude 29-00-38
Longitude 095-18-40
Most preclusive siting
Availability of Channel 279 (X)



Point #957 at 29-11-38 095-33-40
 Point #001 at 28-45-38 095-03-40
 Point #290 at 28-55-38 095-12-40
 Point #559 at 28-45-38 095-21-40
 Point #728 at 28-59-38 095-26-40


Point #568 at 28-54-38 095-21-40
 Point #101 at 28-52-38 095-06-40
 Point #797 at 29-06-38 095-28-40
 Point #900 at 28-45-38 095-32-40

FREEPORT, TX
Latitude 29-00-38
Longitude 095-18-40
Least preclusive siting
Availability of Channel 283 (X)



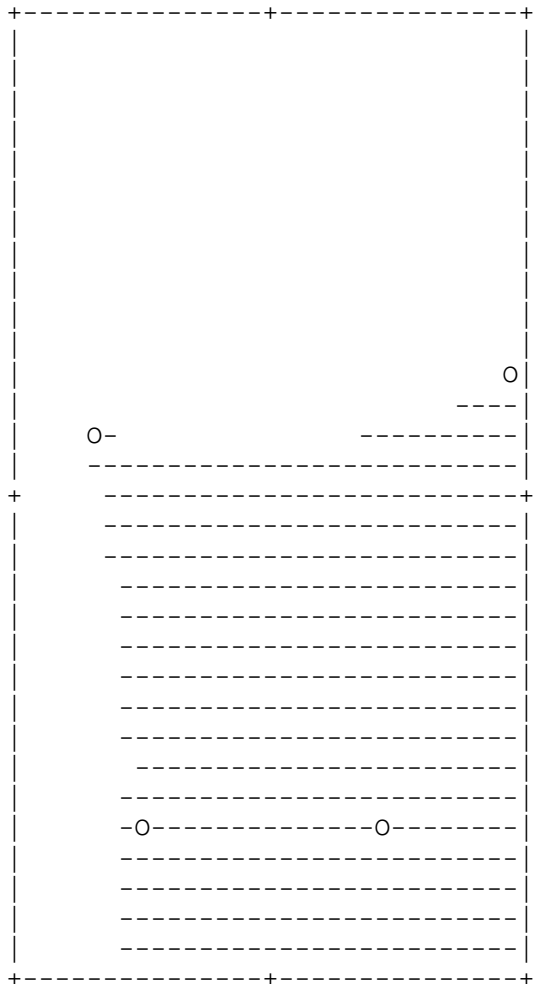
Point #001 at 28-45-38 095-03-40
Point #497 at 28-45-38 095-19-40
Point #868 at 29-15-38 095-30-40
Point #031 at 29-15-38 095-03-40
Point #168 at 28-57-38 095-08-40
Point #548 at 29-05-38 095-20-40

FREEPORT, TX
Latitude 29-00-38
Longitude 095-18-40
Most preclusive siting
Availability of Channel 283 (X)



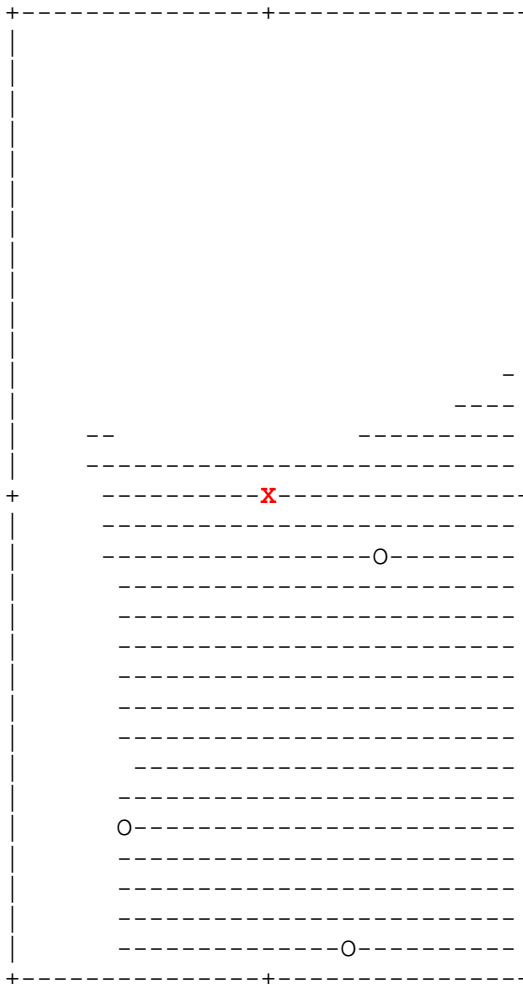
Point #395 at 29-07-38 095-15-40
Point #162 at 28-51-38 095-08-40
Point #804 at 29-13-38 095-28-40
Point #031 at 29-15-38 095-03-40

FREEPORT, TX
 Latitude 29-00-38
 Longitude 095-18-40
 Least preclusive siting
 Availability of Channel 284 (X)




Point #824 at 29-02-38 095-29-40
 Point #718 at 28-49-38 095-26-40
 Point #020 at 29-04-38 095-03-40
 Point #253 at 28-49-38 095-11-40

FREEPORT, TX
 Latitude 29-00-38
 Longitude 095-18-40
 Most preclusive siting
 Availability of Channel 284 (X)



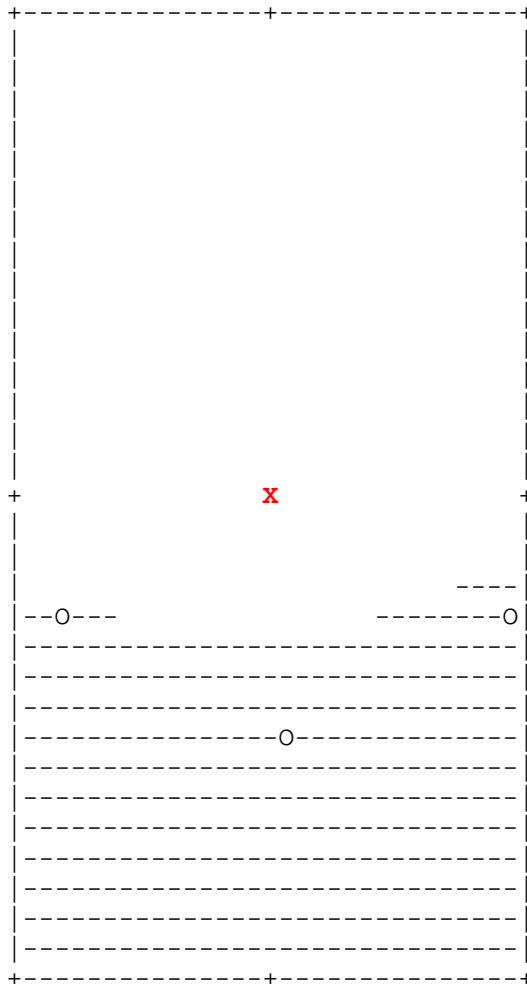
Point #262 at 28-58-38 095-11-40
 Point #311 at 28-45-38 095-13-40
 Point #749 at 28-49-38 095-27-40

FREEPORT, TX
 Latitude 29-00-38
 Longitude 095-18-40
 Least preclusive siting
 Availability of Channel 285 (X)




Point #931 at 28-45-38 095-33-40
 Point #001 at 28-45-38 095-03-40
 Point #466 at 28-45-38 095-18-40

FREEPORT, TX
 Latitude 29-00-38
 Longitude 095-18-40
 Most preclusive siting
 Availability of Channel 285 (X)



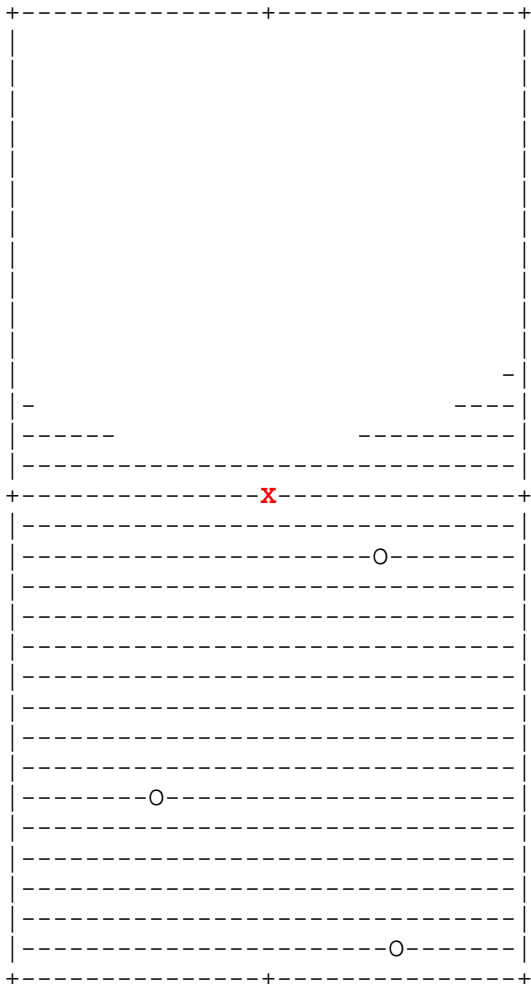
Point #442 at 28-52-38 095-17-40
 Point #012 at 28-56-38 095-03-40
 Point #880 at 28-56-38 095-31-40

FREEPORT, TX
 Latitude 29-00-38
 Longitude 095-18-40
 Least preclusive siting
 Availability of Channel 286 (X)




Point #020 at 29-04-38 095-03-40
 Point #949 at 29-03-38 095-33-40
 Point #782 at 28-51-38 095-28-40
 Point #163 at 28-52-38 095-08-40

FREEPORT, TX
 Latitude 29-00-38
 Longitude 095-18-40
 Most preclusive siting
 Availability of Channel 286 (X)




Point #262 at 28-58-38 095-11-40
 Point #688 at 28-50-38 095-25-40
 Point #218 at 28-45-38 095-10-40

FREEPORT, TX
Latitude 29-00-38
Longitude 095-18-40
Least preclusive siting
Availability of Channel 287 (X)




FREEPORT, TX
Latitude 29-00-38
Longitude 095-18-40
Most preclusive siting
Availability of Channel 287 (X)




Point #931 at 28-45-38 095-33-40
Point #001 at 28-45-38 095-03-40
Point #466 at 28-45-38 095-18-40
Point #031 at 29-15-38 095-03-40
Point #961 at 29-15-38 095-33-40
Point #496 at 29-15-38 095-18-40
Point #233 at 29-00-38 095-10-40
Point #698 at 29-00-38 095-25-40



FREEPORT, TX
Latitude 29-00-38
Longitude 095-18-40
Least preclusive siting
Availability of Channel 291 (X)



Point #519 at 29-07-38 095-19-40
Point #050 at 29-03-38 095-04-40
Point #788 at 28-57-38 095-28-40
Point #957 at 29-11-38 095-33-40
Point #379 at 28-51-38 095-15-40
Point #931 at 28-45-38 095-33-40

FREEPORT, TX
Latitude 29-00-38
Longitude 095-18-40
Most preclusive siting
Availability of Channel 291 (X)





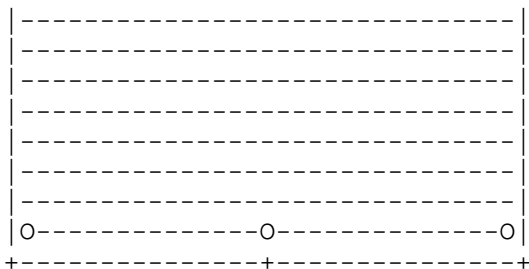


Point #001 at 28-45-38 095-03-40
 Point #031 at 29-15-38 095-03-40
 Point #014 at 28-58-38 095-03-40
 Point #931 at 28-45-38 095-33-40
 Point #466 at 28-45-38 095-18-40
 Point #961 at 29-15-38 095-33-40
 Point #496 at 29-15-38 095-18-40
 Point #452 at 29-02-38 095-17-40
 Point #882 at 28-58-38 095-31-40
 FREEPORT, TX
 Latitude 29-00-38
 Longitude 095-18-40
 Least preclusive siting
 Availability of Channel 295 (X)


Point #481 at 29-00-38 095-18-40
 Point #437 at 28-47-38 095-17-40
 Point #463 at 29-13-38 095-17-40
 Point #945 at 28-59-38 095-33-40
 Point #015 at 28-59-38 095-03-40
 Point #927 at 29-12-38 095-32-40
 Point #901 at 28-46-38 095-32-40

FREEPORT, TX
 Latitude 29-00-38
 Longitude 095-18-40
 Most preclusive siting
 Availability of Channel 295 (X)







Point #001 at 28-45-38 095-03-40
 Point #018 at 29-02-38 095-03-40
 Point #931 at 28-45-38 095-33-40
 Point #466 at 28-45-38 095-18-40
 Point #952 at 29-06-38 095-33-40
 Point #484 at 29-03-38 095-18-40
 FREEPORT, TX
 Latitude 29-00-38
 Longitude 095-18-40
 Least preclusive siting
 Availability of Channel 296 (X)



Point #179 at 29-08-38 095-08-40
 Point #677 at 29-10-38 095-24-40
 Point #010 at 28-54-38 095-03-40
 Point #474 at 28-53-38 095-18-40
 Point #912 at 28-57-38 095-32-40
 FREEPORT, TX

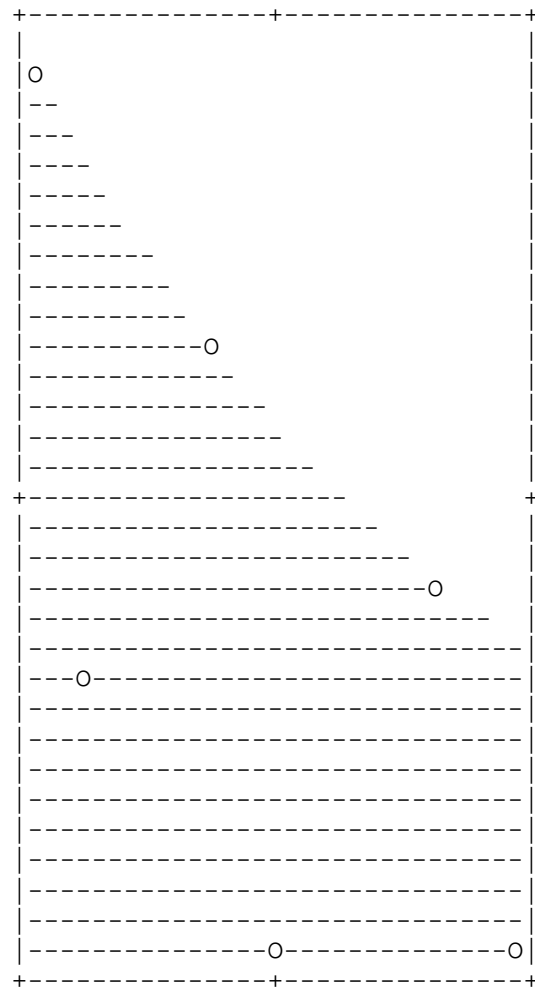


Point #506 at 28-54-38 095-19-40
 Point #765 at 29-05-38 095-27-40
 Point #142 at 29-02-38 095-07-40
 Point #097 at 28-48-38 095-06-40
 Point #936 at 28-50-38 095-33-40
 FREEPORT, TX
 Latitude 29-00-38
 Longitude 095-18-40
 Most preclusive siting
 Availability of Channel 296 (X)




Point #514 at 29-02-38 095-19-40
 Point #686 at 28-48-38 095-25-40
 Point #926 at 29-11-38 095-32-40
 Point #011 at 28-55-38 095-03-40
 FREEPORT, TX

Latitude 29-00-38
Longitude 095-18-40
Least preclusive siting
Availability of Channel 300 (X)



Latitude 29-00-38
Longitude 095-18-40
Most preclusive siting
Availability of Channel 300 (X)



Point #960 at 29-14-38 095-33-40
Point #001 at 28-45-38 095-03-40
Point #168 at 28-57-38 095-08-40
Point #610 at 29-05-38 095-22-40
Point #466 at 28-45-38 095-18-40
Point #847 at 28-54-38 095-30-40

Point #537 at 28-54-38 095-20-40
Point #704 at 29-06-38 095-25-40
Point #074 at 28-56-38 095-05-40
Point #934 at 28-48-38 095-33-40