

Charles M. Anderson and Associates

Broadcast Consultants
1519 Euclid Avenue
Bowling Green, KY 42103

Phone 270-782-0246
Fax 270-793-9129
Cell 270-535-4432

Ownership Study

This technical report is provided as an analysis of the aural broadcast markets formed by the modification of the KLQQ, at Clearmont, WY, from 284C3 to 285C0.

The Applicant has an attributable ownership interest in the following stations:

Commonly Owned Stations:

1. KLQQ(FM)	285C0	Clearmont, WY
2. KROE(AM)	930 kHz/ 5 kW	Sheridan, WY
3. KWYO(AM)	1410 kHz/ 5kW	Sheridan, WY
4. KYTI(FM)	229C	Sheridan, WY
5. KZWY(FM)	235C	Sheridan, WY

None of the stations are located within an Arbitron Metro area; as a consequence, the permitted common ownership is determined using the contour-overlap methodology. The exhibits include the city grade contours, 3.16 mV/m (FM) and 5 mV/m (AM), of all stations intersecting any of the mutually overlapping stations, including full service noncommercial, and exclude any stations with a transmitter site greater than 92 km from any portion of the mutually overlapping area, as well as any non-overlapping commonly owned stations.


Mutual overlap of the commonly owned stations forms a single market, which contains a total of fourteen stations. Exhibit E-1 shows a reference plot of all commonly owned stations, and exhibits E-2 and E-3 show the market plot and list of the defined market, respectively.

Charles M. Anderson and Associates

Broadcast Consultants
1519 Euclid Avenue
Bowling Green, KY 42103

Phone 270-782-0246
Fax 270-793-9129
Cell 270-535-4432

Following the rules provided by CFR §73.3555(a)(1)(iv), the common ownership of three FM and two AM stations in the defined market is permissible.

A handwritten signature in black ink, appearing to read "Christopher Anderson", is written over a horizontal line.

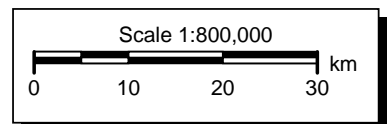
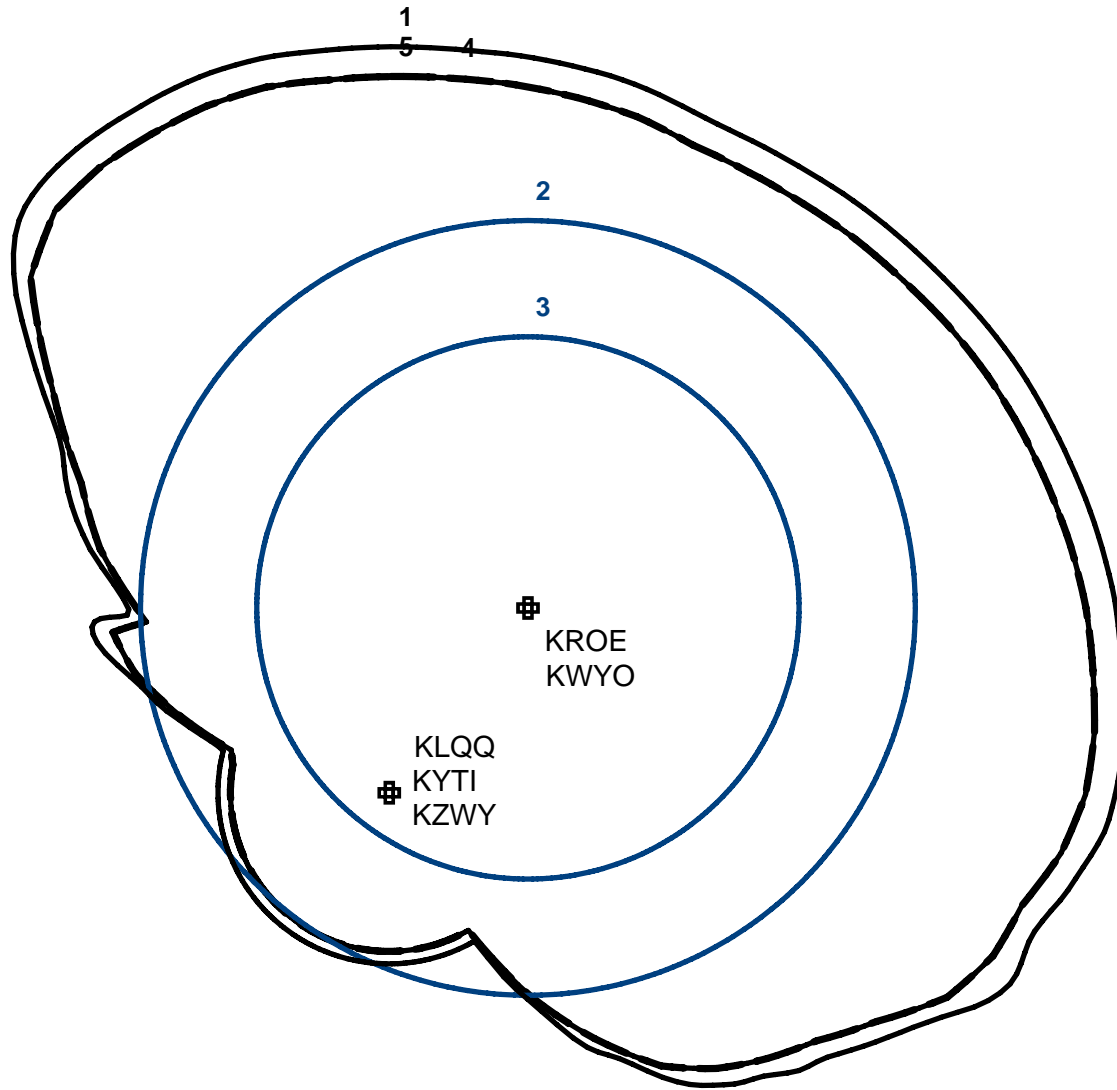
Christopher Anderson January 30, 2007
andersce@yahoo.com

© 2007 by Charles M. Anderson and Associates

E-1 KLQQ Reference Plot - All Commonly Owned Stations

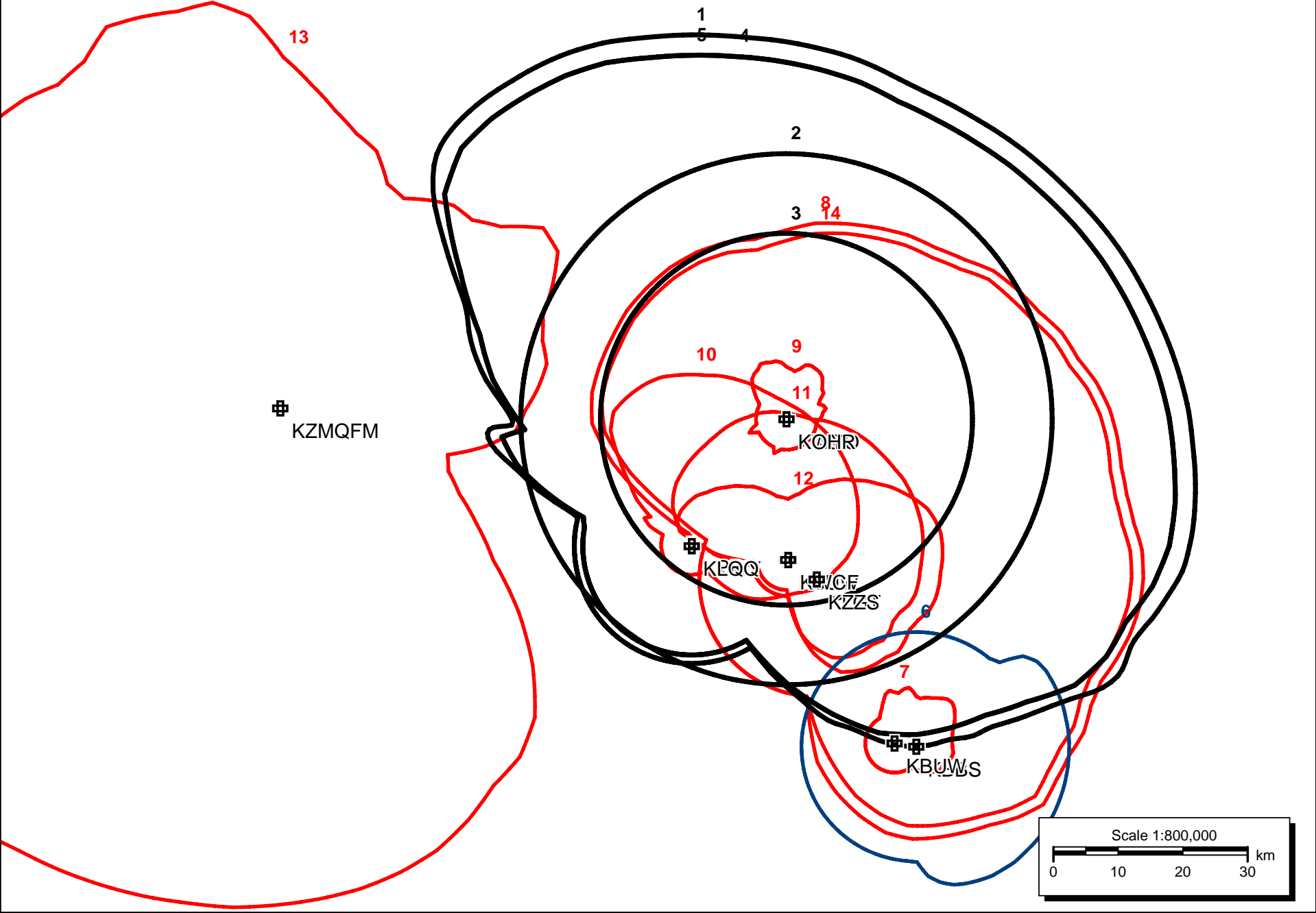
(C) 2007 CHARLES M. ANDERSON ASSOCIATES

1. KLQQ(FM)
2. KROE(AM)
3. KWYO(AM)
4. KYTI(FM)
5. KWYZ(FM)



E-2 KLQQ Market Plot

(C) 2007 CHARLES M. ANDERSON ASSOCIATES



E-3 KLQQ Market List

Ownership Study

Center = 35 44 35 N, 88 59 19 W

01-30-2007

	Call	Coordinates	Dist	Bear	Chan	Pwr(kW)	City	State	File #
1	KLQQ	443720N 1070657			285C0	100.00	User Reference		
2	KROE.L	444754N 1065551W			930	005.0	User Reference		
3	KWYO.L	444754N 1065551W			1410	005.0	User Reference		
4	KYTI.L	443720N 1070657W			229C	75.00	User Reference		
5	KZWY.L	443720N 1070657W			235C	75.00	User Reference		
6	KBBS.L	442033N 1064054W	46.5	131	1450	1	BUFFALO	WY	BL14186
7	KBUW.L	442050N 1064325W	43.7	134	213A	0.43	Buffalo	WY	BLH20030325ADS
8	KLGT.L	443432N 1065223W	20	105	225C1	100	Buffalo	WY	BLH20030325ADS
9	KOHR.L	444754N 1065551W	24.5	36	205A	0.5	Sheridan	WY	BLH20030325ADS
10	KPRQ.L	443726N 1070702W	0.2	329	201A	0.45	Sheridan	WY	BLH20030325ADS
11	KSUW.L	443609N 1065551W	14.8	98	217A	0.45	Sheridan	WY	BLH20030325ADS
12	KWCF.L	443610N 1065542W	15	98	207C3	1	Sheridan	WY	BLH20030325ADS
13	KZMQFM.L	444841N 1075506W	67	288	262C	56	Greybull	WY	BLH20030325ADS
14	KZZS.L	443432N 1065223W	20	105	252C1	100	Story	WY	BLH20030325ADS

Number in list= 14