

ATLANTIC CITY-CAPE MAY

Latitude 39-21-51

Longitude 074-25-24

Grid Size 31 x 31

Micro FM 100 Watts at 30m HAAT

Co-Channel and 1st Adjacent Protected

2nd Adjacent Channel Protected

3rd Adjacent Channel Not Protected

I.F. Not Protected

TV Channel 6 Protected

CP Records Protected

APP Records Protected

FM Translators Protected

TV Channel 6 Translators/LP Protected

Auc83 FX App Records Protected

| Chan | Avail | Chan | Avail | Chan | Avail | Chan | Avail | Chan | Avail |
|------|-------|------|-------|------|-------|------|-------|------|-------|
| 200  | 0     | 220  | 0     | 240  | 0     | 260  | 0     | 280  | 0     |
| 201  | 0     | 221  | 0     | 241  | 0     | 261  | 70    | 281  | 0     |
| 202  | 1     | 222  | 8     | 242  | 0     | 262  | 0     | 282  | 221   |
| 203  | 2     | 223  | 125   | 243  | 0     | 263  | 0     | 283  | 150   |
| 204  | 0     | 224  | 101   | 244  | 0     | 264  | 0     | 284  | 0     |
| 205  | 0     | 225  | 74    | 245  | 0     | 265  | 0     | 285  | 0     |
| 206  | 0     | 226  | 2     | 246  | 0     | 266  | 0     | 286  | 0     |
| 207  | 0     | 227  | 32    | 247  | 0     | 267  | 232   | 287  | 19    |
| 208  | 6     | 228  | 62    | 248  | 0     | 268  | 218   | 288  | 0     |
| 209  | 0     | 229  | 180   | 249  | 0     | 269  | 234   | 289  | 0     |
| 210  | 0     | 230  | 20    | 250  | 211   | 270  | 239   | 290  | 0     |
| 211  | 0     | 231  | 0     | 251  | 0     | 271  | 133   | 291  | 65    |
| 212  | 0     | 232  | 0     | 252  | 0     | 272  | 0     | 292  | 0     |
| 213  | 0     | 233  | 0     | 253  | 0     | 273  | 0     | 293  | 0     |
| 214  | 0     | 234  | 0     | 254  | 0     | 274  | 0     | 294  | 0     |
| 215  | 0     | 235  | 0     | 255  | 21    | 275  | 0     | 295  | 0     |
| 216  | 0     | 236  | 0     | 256  | 0     | 276  | 25    | 296  | 0     |
| 217  | 0     | 237  | 0     | 257  | 0     | 277  | 0     | 297  | 0     |
| 218  | 0     | 238  | 0     | 258  | 0     | 278  | 0     | 298  | 0     |
| 219  | 0     | 239  | 24    | 259  | 0     | 279  | 0     | 299  | 0     |
|      |       |      |       |      |       |      |       | 300  | 664   |

-----  
Total 3139


ATLANTIC CITY-CAPE MAY

Latitude 39-21-51

Longitude 074-25-24

Least preclusive siting

Availability of Channel 226 (X)



Point #025 at 39-30-51 074-10-24


ATLANTIC CITY-CAPE MAY

Latitude 39-21-51

Longitude 074-25-24

Most preclusive siting

Availability of Channel 226 (X)



Point #025 at 39-30-51 074-10-24

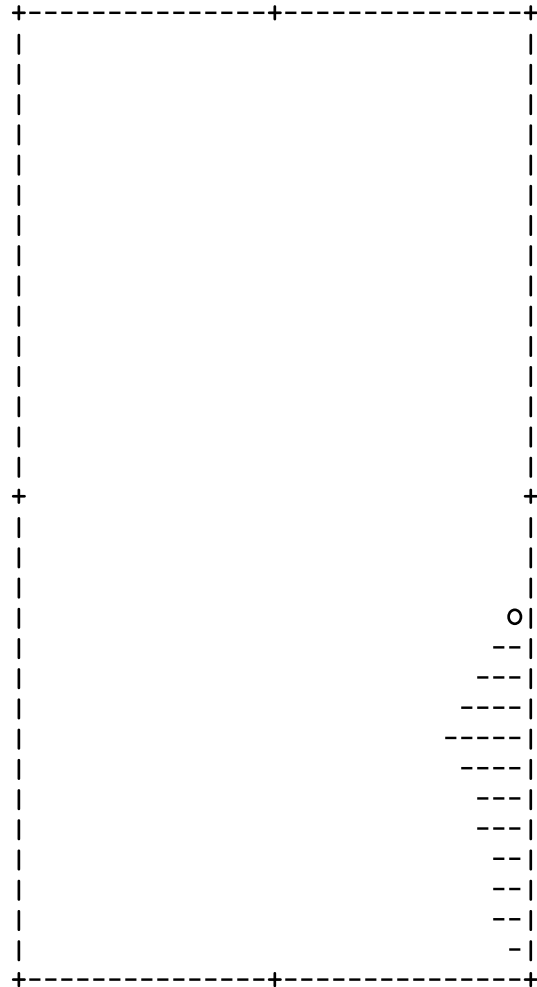
ATLANTIC CITY-CAPE MAY

Latitude 39-21-51

Longitude 074-25-24

Least preclusive siting

Availability of Channel 227 (X)



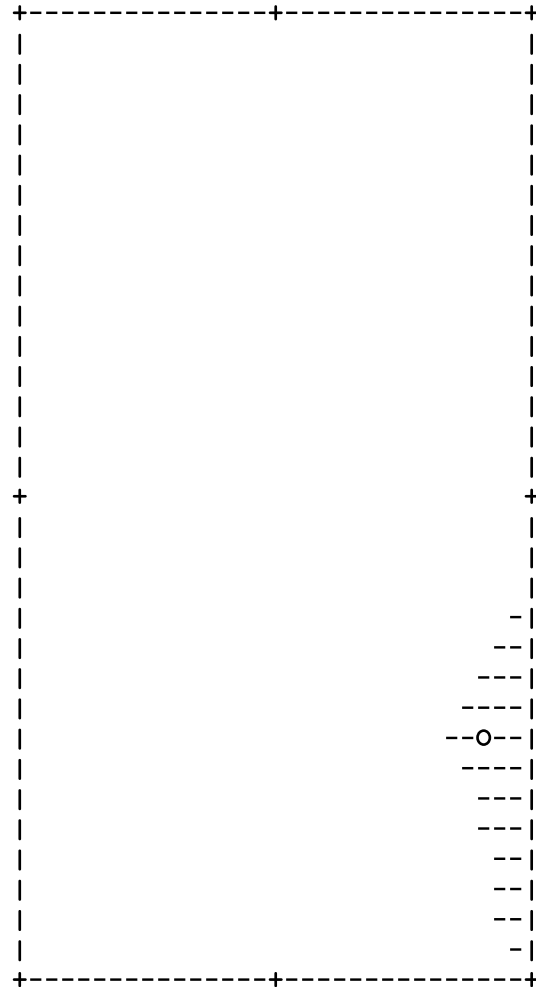
ATLANTIC CITY-CAPE MAY

Latitude 39-21-51


Longitude 074-25-24

Most preclusive siting

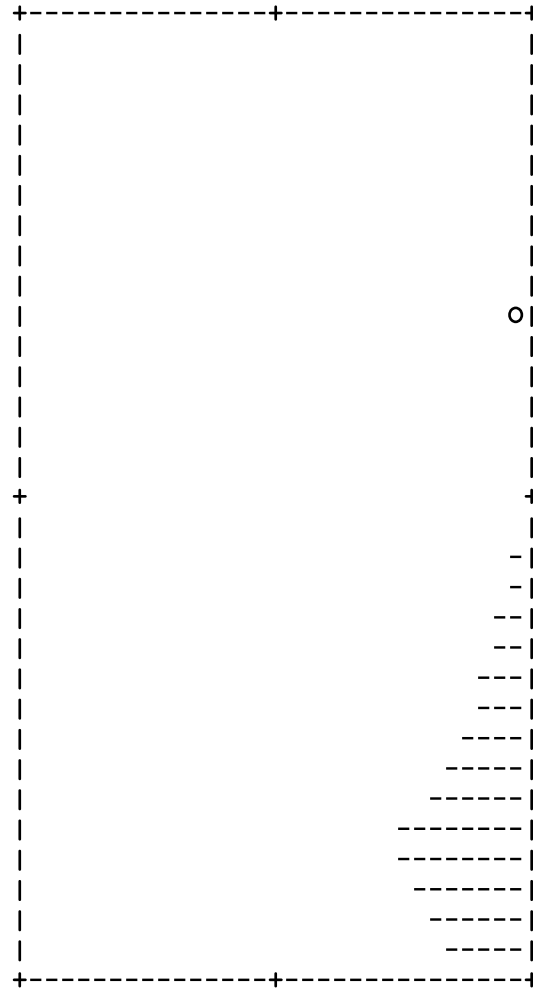
Availability of Channel 227 (X)



Point #012 at 39-17-51 074-10-24  
ATLANTIC CITY-CAPE MAY  
Latitude 39-21-51  
Longitude 074-25-24  
Least preclusive siting  
Availability of Channel 228 (X)



Point #070 at 39-13-51 074-12-24  
ATLANTIC CITY-CAPE MAY  
Latitude 39-21-51  
Longitude 074-25-24  
Most preclusive siting  
Availability of Channel 228 (X)



Point #022 at 39-27-51 074-10-24

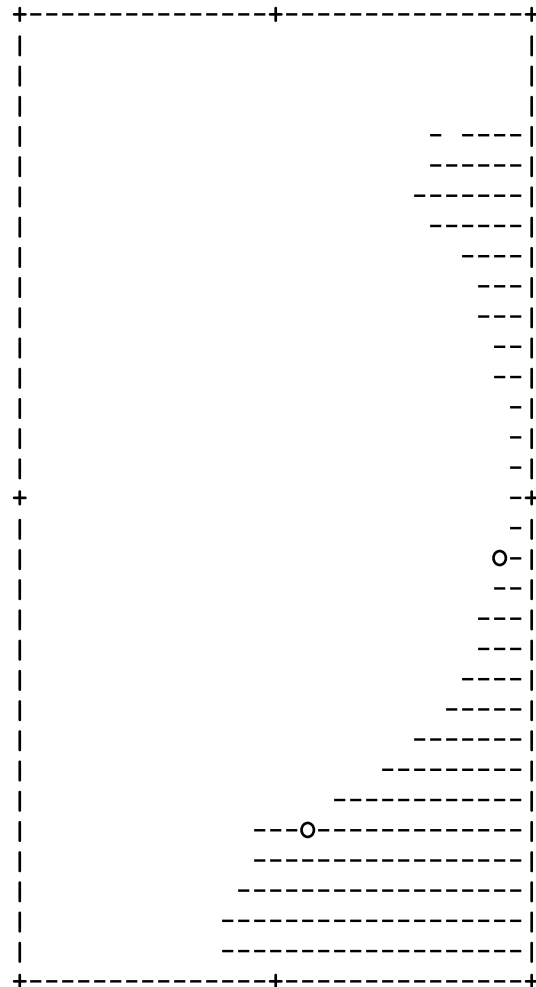
ATLANTIC CITY-CAPE MAY

Latitude 39-21-51

Longitude 074-25-24

Most preclusive siting

Availability of Channel 229 (X)



Point #408 at 39-10-51 074-23-24

Point #045 at 39-19-51 074-11-24


ATLANTIC CITY-CAPE MAY

Latitude 39-21-51

Longitude 074-25-24

Least preclusive siting

Availability of Channel 230 (X)



Point #031 at 39-36-51 074-10-24

Point #001 at 39-06-51 074-10-24


ATLANTIC CITY-CAPE MAY

Latitude 39-21-51

Longitude 074-25-24

Most preclusive siting

Availability of Channel 230 (X)



Point #126 at 39-07-51 074-14-24

Point #030 at 39-35-51 074-10-24