



Donate!

MX Study

XEROCRAFT hq
(50W@-47m HAAT) 99.9 MHz
14m antenna height
720.2m elevation
32 13 38.6 N
110 58 25.4 W
TUCSON, AZ, US



Delete

Copy

RFree - Rfree Frequency 260 XEROCRAFT hq

1. Change Location...

2. Frequency...















3. Elevation, Height

4. Review...

aldavis...

More...

Details for Frequency 99.9 MHz (260)

Nearby Station 	Where?	Too Close? 	Clearest Signal Distance  (FCC/LR)		Adjacency	Required Separation
KIIM-FM/C/LIC 56052 Entravision Holdings, LLC 99.5 MHz (258) Tucson, AZ, US BLH-19850131LP GRANT 1985-08-30 More from FCCa FCCs REC CMA	280° 13.72 km	 Too close by 79.28 km PZ=5m  exhibit	4.7	3.7	-2	93 km 001
Message Radio of Tucson/FL/L1/APP 196358 Message Radio of Tucson 99.9 MHz (260) Tucson, AZ, US BNPL-20131112BWA amended 2014-10-08 ACCP 2014-07-09 More from FCCa FCCs REC CMA 318	339° 9.49 km	 Too close by 14.51 km	2.9	3.3	0	24 km 001
KMKR-LP/CP 197567 Xerocraft Inc. 100.1 MHz (261) Tucson, AZ, US BNPL-20131115AMA amended 2014-07-14 GRANT 2015-01-05 More from FCCa FCCs REC CMA 318	125° 5.53 km	 Too close by 8.47 km	2.8	4.9	1	14 km 001
KPYT-LP/LIC 134640 Hector Youtsey 100.3 MHz (262) Tucson, AZ, US BLL-20050914AAY GRANT 2005-10-04 More from FCCa FCCs REC CMA 318	215° 14.84 km	 Far enough away by 8.54 km	82.8	70.5	2	6.3 km 001
K261CK/LIC 84806 World Radio Network, Inc. 100.1 MHz (261) San Xavier, AZ, US BLFT-19980720TA GRANT 1998-10-19 More from FCCa FCCs REC CMA	210° 45.04 km	 Far enough away by 17.04 km	9.5	4.5	1	28 km 001
KTBX/A/APP 171024 Cochise Broadcasting LLC 100.5 MHz (263) Tubac, AZ, US BPH-20140709AAK amended 2015-08-31 APDIS 2015-12-21 More from FCCa FCCs REC CMA	177° 51.38 km	 Far enough away by 22.38 km	52.4	31.1	3	29 km 012
KQMR/C/LIC 22977 Univision Radio License Corporation 100.3 MHz (262) Globe, AZ, US BMLH-20050815AEE GRANT 2006-08-31 More from FCCa FCCs REC CMA	5° 118.25 km	 Far enough away by 25.25 km	41.6	39.5	2	93 km 001
KESZ/C/LIC 40992 Clear Channel Broadcasting Licenses, 99.9 MHz (260) Phoenix, AZ, US BLH-19970324KD GRANT 1997-06-23 More from FCCa FCCs REC CMA	321° 159.57 km	 Far enough away by 29.57 km	3.1	2.0	0	130 km 001
FA/B 94319 99.9 MHz (260) Naco, SO, MX Mexico	136° 138.73 km	 Far enough away by 47.73 km	4.0	3.6	0	91 km 000
K260CJ/CP 156059 Fred Hannel 99.9 MHz (260) Nogales, AZ, US BNPFT-20130328ARC amended 2014-05-19 GRANT 2014-10-01 More from FCCa FCCs REC CMA	178° 93.05 km	 Far enough away by 67.05 km	29.8	37.1	0	26 km 001

Back to RadioSpark.org

<u>KPUP-LP/LIC</u> 134483 The Center for Living Education 100.5 MHz (263) Patagonia, AZ, US BLL-20050926AAN GRANT 2005-10-04 More from FCCa FCCs REC CMA 318	164° 77.19 km		Far enough away by 70.89 km	249.7	99999.0	3	6.3 km 001
<u>K259AS/LIC</u> 144058 Rocket Radio Corporation 99.7 MHz (259) Globe, AZ, US BLFT-20150630AAP GRANT 2015-09-24 More from FCCa FCCs REC CMA	6° 118.50 km		Far enough away by 90.5 km	52.6	164.1	-1	28 km 102
<u>KRWV-LP/LIC</u> 191648 Gold Canyon Public Radio Inc 99.3 MHz (257) Gold Canyon, AZ, US BLL-20150727AAP GRANT 2015-07-27 More from FCCa FCCs REC CMA 318	341° 130.90 km		Far enough away by 124.6 km		-3		6.3 km 001

Version 1.9pre2 , CDBS Version 2016-07-12 03:46:00