

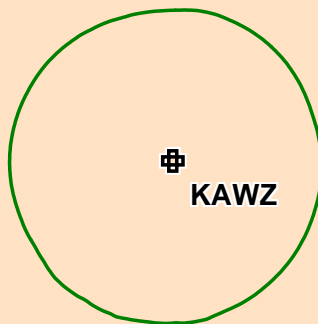
KUER-FM

BMPED20120510ABJ
Latitude: 40-39-35 N
Longitude: 112-12-05 W
ERP: 21.00 kW
Channel: 211
Frequency: 90.1 MHz
RCAMSL: 2832.0 m
HAAT:1244.0
Horiz. Pattern: Omni
V-Soft 30 Second US Database

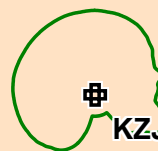
- 60 dBu Protected Contour
- 49.5 dBu Interfering Contour

Gray Frierson Haertig & Assoc.

820 North River Street, Suite 108
Portland, Oregon 97227
503-282-2989 - gfh@haertig.com



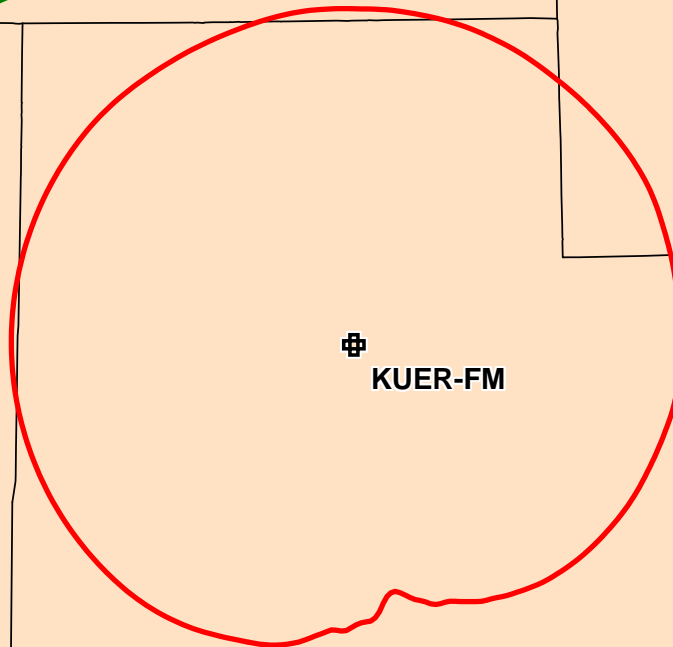
KAWZ



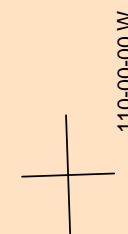
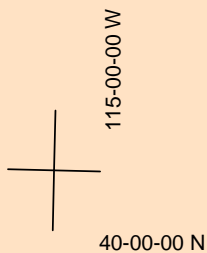
KZJB



KBYA



KUER-FM



KUER vs KZJB, KAWZ & KBYA

Scale 1:3,500,000

