

**EXHIBIT 26 - FIGURE 4K**  
**WASHINGTON, DC URBANIZED AREA COVERAGE**

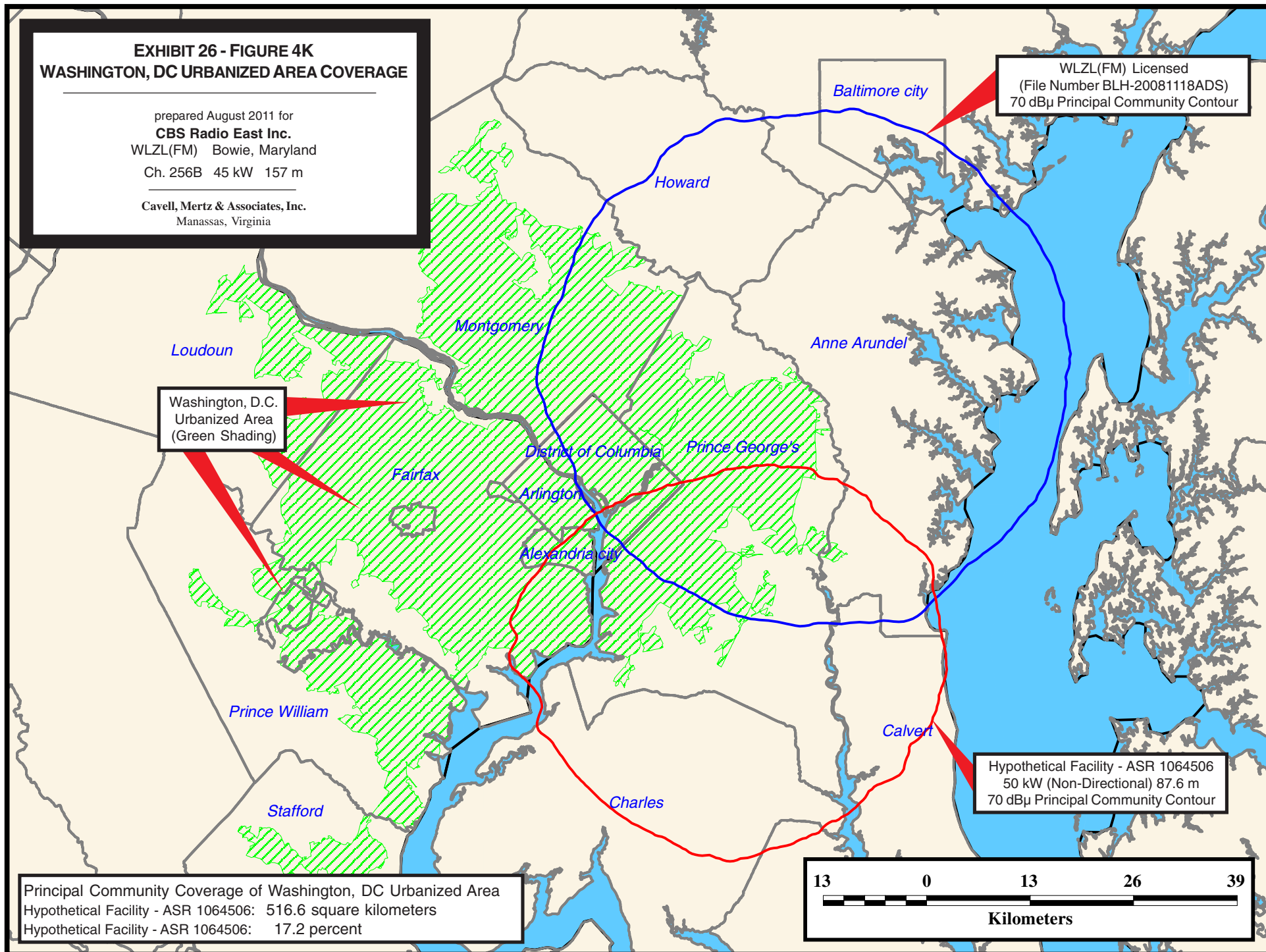
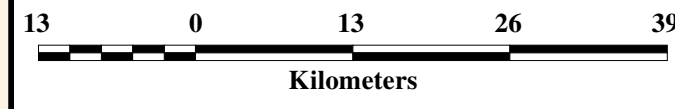
prepared August 2011 for  
**CBS Radio East Inc.**  
WLZL(FM) Bowie, Maryland  
Ch. 256B 45 kW 157 m  
  
Cavell, Mertz & Associates, Inc.  
Manassas, Virginia

Washington, D.C.  
Urbanized Area  
(Green Shading)

WLZL(FM) Licensed  
(File Number BLH-20081118ADS)  
70 dBμ Principal Community Contour

Hypothetical Facility - ASR 1064506  
50 kW (Non-Directional) 87.6 m  
70 dBμ Principal Community Contour

Principal Community Coverage of Washington, DC Urbanized Area  
Hypothetical Facility - ASR 1064506: 516.6 square kilometers  
Hypothetical Facility - ASR 1064506: 17.2 percent



**EXHIBIT 26 - FIGURE 4L**  
**WASHINGTON, DC URBANIZED AREA COVERAGE**

prepared August 2011 for  
**CBS Radio East Inc.**  
WLZL(FM) Bowie, Maryland  
Ch. 256B 45 kW 157 m

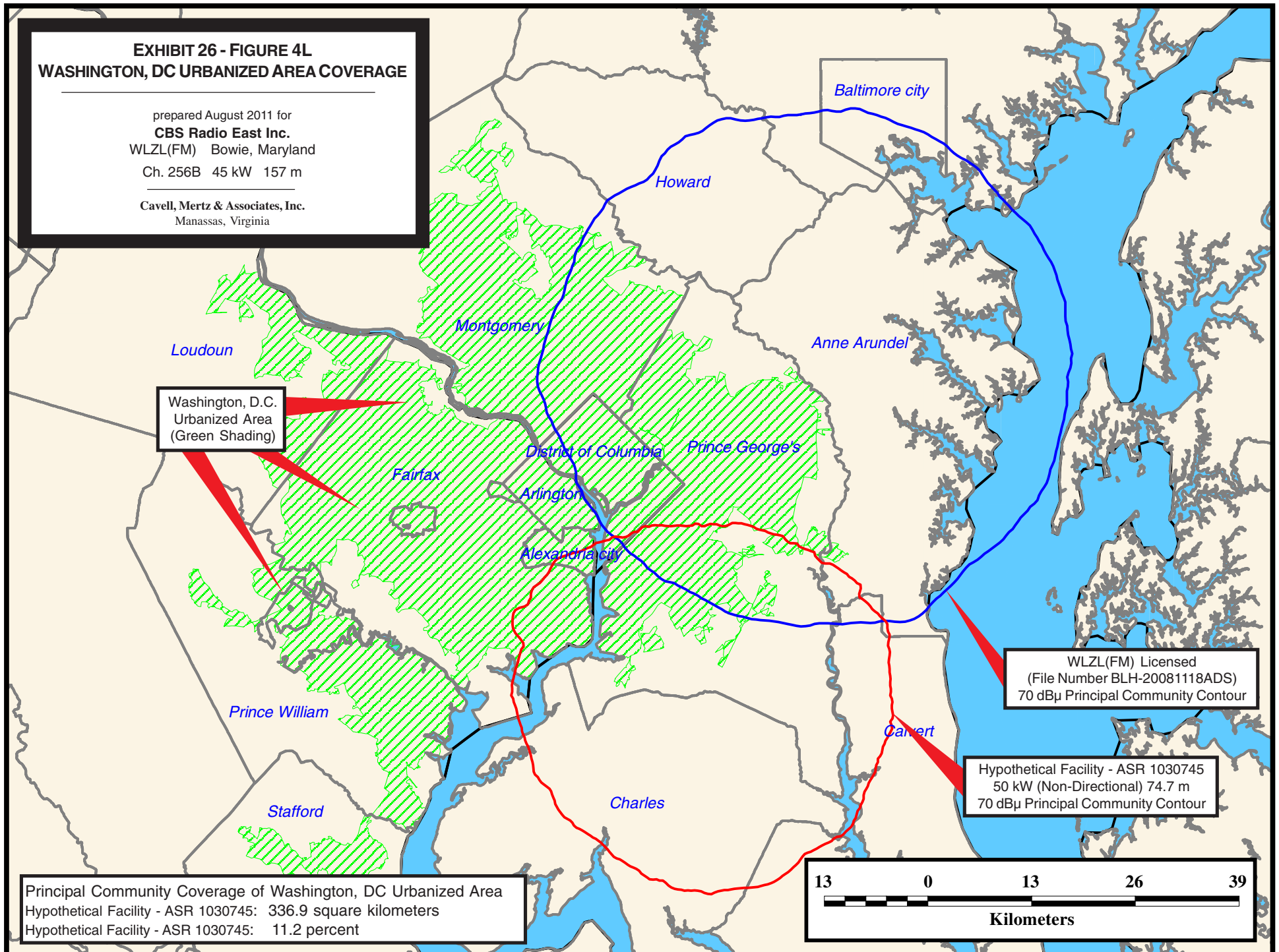
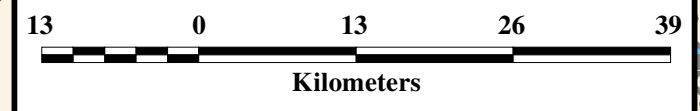
Cavell, Mertz & Associates, Inc.  
Manassas, Virginia

Washington, D.C.  
Urbanized Area  
(Green Shading)

WLZL(FM) Licensed  
(File Number BLH-20081118ADS)  
70 dBμ Principal Community Contour

Hypothetical Facility - ASR 1030745  
50 kW (Non-Directional) 74.7 m  
70 dBμ Principal Community Contour

Principal Community Coverage of Washington, DC Urbanized Area  
Hypothetical Facility - ASR 1030745: 336.9 square kilometers  
Hypothetical Facility - ASR 1030745: 11.2 percent



**EXHIBIT 26 - FIGURE 4M**  
**WASHINGTON, DC URBANIZED AREA COVERAGE**

prepared August 2011 for  
**CBS Radio East Inc.**  
WLZL(FM) Bowie, Maryland  
Ch. 256B 45 kW 157 m

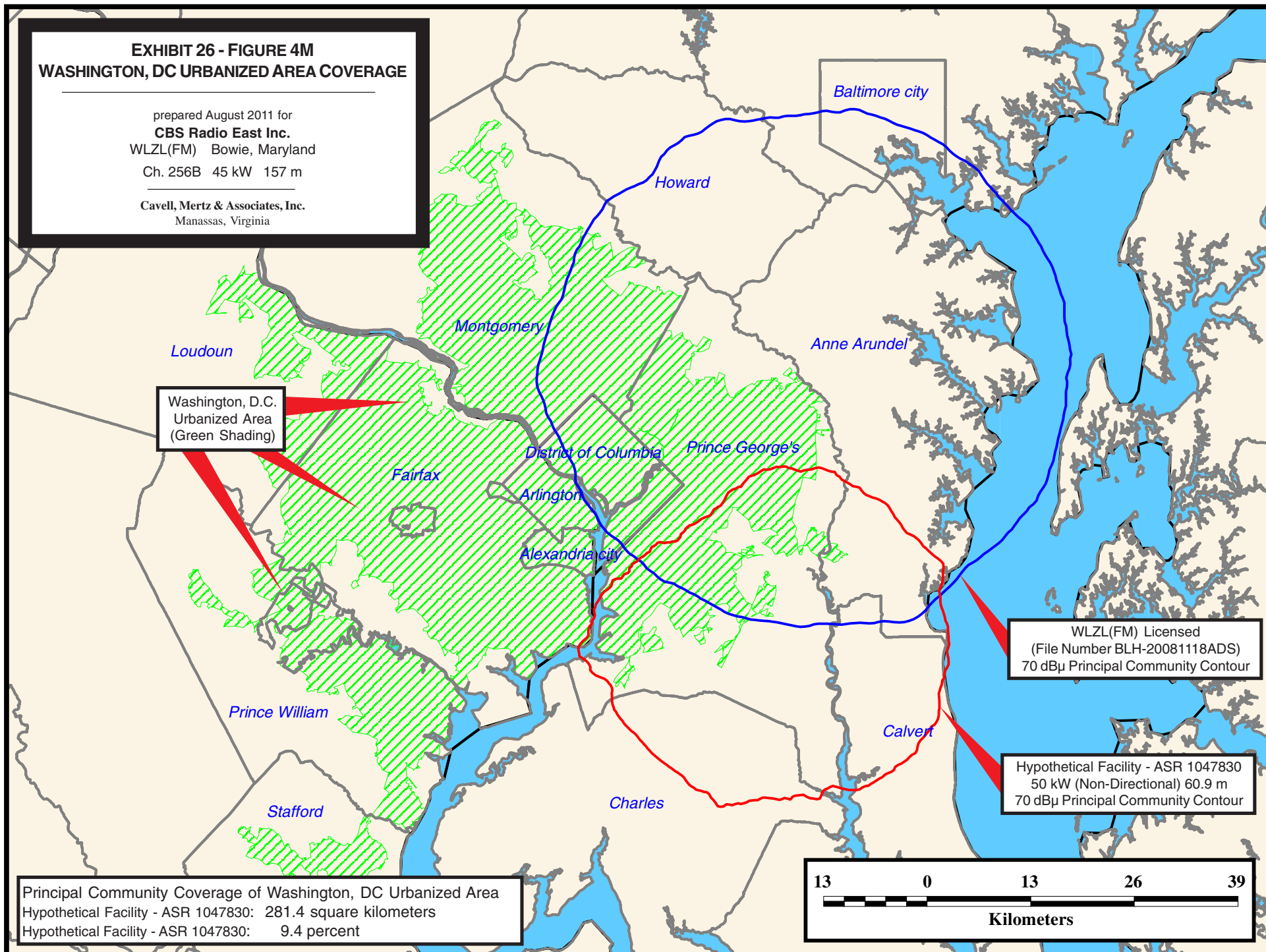
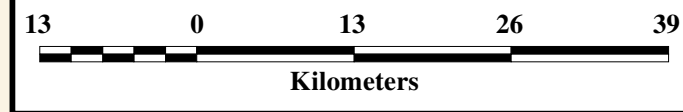
Cavell, Mertz & Associates, Inc.  
Manassas, Virginia

Washington, D.C.  
Urbanized Area  
(Green Shading)

WLZL(FM) Licensed  
(File Number BLH-20081118ADS)  
70 dBμ Principal Community Contour

Hypothetical Facility - ASR 1047830  
50 kW (Non-Directional) 60.9 m  
70 dBμ Principal Community Contour

Principal Community Coverage of Washington, DC Urbanized Area  
Hypothetical Facility - ASR 1047830: 281.4 square kilometers  
Hypothetical Facility - ASR 1047830: 9.4 percent



**EXHIBIT 26 - FIGURE 4N**  
**WASHINGTON, DC URBANIZED AREA COVERAGE**

prepared August 2011 for  
**CBS Radio East Inc.**  
WLZL(FM) Bowie, Maryland  
Ch. 256B 45 kW 157 m

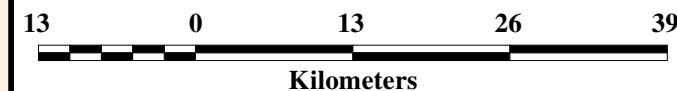
Cavell, Mertz & Associates, Inc.  
Manassas, Virginia

Washington, D.C.  
Urbanized Area  
(Green Shading)

WLZL(FM) Licensed  
(File Number BLH-20081118ADS)  
70 dBμ Principal Community Contour

Hypothetical Facility - ASR 1261490  
50 kW (Non-Directional) 105.2 m  
70 dBμ Principal Community Contour

Principal Community Coverage of Washington, DC Urbanized Area  
Hypothetical Facility - ASR 1261490: 1269 square kilometers  
Hypothetical Facility - ASR 1261490: 42.3 percent





**EXHIBIT 26 - FIGURE 40**  
**WASHINGTON, DC URBANIZED AREA COVERAGE**

prepared August 2011 for  
**CBS Radio East Inc.**  
WLZL(FM) Bowie, Maryland  
Ch. 256B 45 kW 157 m

Cavell, Mertz & Associates, Inc.  
Manassas, Virginia

Washington, D.C.  
Urbanized Area  
(Green Shading)

Hypothetical Facility - ASR 1038101  
50 kW (Non-Directional) 52.1 m  
70 dBμ Principal Community Contour

WLZL(FM) Licensed  
(File Number BLH-20081118ADS)  
70 dBμ Principal Community Contour

Principal Community Coverage of Washington, DC Urbanized Area  
Hypothetical Facility - ASR 1038101: 499.1 square kilometers  
Hypothetical Facility - ASR 1038101: 16.6 percent

