


U.S. Department of Transportation Federal Aviation Administration		Failure To Provide All Requested Information May Delay Processing of Your Notice		FOR FAA USE ONLY Aeronautical Study Number -OE	
<b>Notice of Proposed Construction or Alteration</b>					
1. Sponsor (person, company, etc. proposing this action): Attn. of: _____ Name: <b>Ted W. Austin, Jr.</b> Address: <b>2464 Radio Road</b> City: <b>St. Anthony</b> State: <b>ID</b> Zip: <b>83445</b> Telephone: <b>(208) 356-7323</b> Fax: _____				2. Latitude: <b>43° 42' 41.6" North</b> 13. Longitude: <b>111° 20' 59.8" West</b>	
2. Sponsor's Representative (if other than #1): Attn. of: <b>Timothy Z. Sawyer</b> Name: <b>T. Z. Sawyer Technical Consultants</b> Address: <b>5272 River Road, Suite 460</b> City: <b>Bethesda</b> State: <b>MD</b> Zip: <b>20816</b> Telephone: <b>(301) 913-9287</b> Fax: <b>(301) 913-5799</b>				11. Datum: <input checked="" type="checkbox"/> NAD 83 <input type="checkbox"/> NAD 27 <input type="checkbox"/> Other _____ 12. Nearest City: <b>DRIGGS</b> State: <b>ID</b> 13. Nearest Public-use (not private-use) or Military Airport or Heliport: <b>U59 (DRIGGS-TETON)</b>	
3. Notice of: <input checked="" type="checkbox"/> New Construction <input type="checkbox"/> Alteration <input type="checkbox"/> Existing 4. Duration: <input checked="" type="checkbox"/> Permanent <input type="checkbox"/> Temporary ( months, days) 5. Work Schedule: Beginning <b>FCC GRANT</b> End <b>6 MO AFTER</b> 6. Type: <input checked="" type="checkbox"/> Antenna Tower <input type="checkbox"/> Crane <input type="checkbox"/> Building <input type="checkbox"/> Power Line <input type="checkbox"/> Landfill <input type="checkbox"/> Water Tank <input type="checkbox"/> Other _____ 7. Marking / Painting and/or Lighting Preferred: <input type="checkbox"/> Red Lights and Paint <input type="checkbox"/> Day - Red and Medium Intensity White <input type="checkbox"/> White - Medium Intensity <input type="checkbox"/> Day - Red and High Intensity White <input type="checkbox"/> White - High Intensity <input checked="" type="checkbox"/> Other <b>SEE NOTE BELOW</b> 8. FCC Antenna Structure Registration Number (if applicable): <b>TO BE FILED</b>				14. Distance from #13. to Structure: <b>12.04 MILES</b> 15. Direction from #13. to Structure: <b>261.6 DEG T.</b> 16. Site Elevation (AMSL): <b>8775 ft.</b> 17. Total Structure Height (AGL): <b>150 ft.</b> 18. Overall height (#16. + #17.) (AMSL): <b>8925 ft.</b> 19. Previous FAA Aeronautical Study Number (if applicable): <b>NONE</b> -OE 20. Description of Location: (Attach a USGS 7.5 minute Quadrangle Map with the precise site marked and any certified survey.) <b>SEE TOPOGRAPHICAL MAP EXHIBIT</b>	
21. Complete Description of Proposal: <b>UNIFORM CROSS-SECTION GUYED STEEL RADIO BROADCAST TOWER.</b>  <b>MAXIMUM RADIATED R.F. POWER IS 15 KILOWATTS ON 102.1 MHZ.</b>  <b>NOTE:</b> <b>PROPONENT REQUEST THAT A DETERMINATION OF NO HAZARD BE ISSUED AND THAT LIGHTING AND MARKING OF THIS STRUCTURE NOT BE REQUIRED.</b>				Frequency/Power (kW) <b>102.1 MHZ 15.0</b>	
Notice is required by 14 Code of Federal Regulations, part 77 pursuant to 49 U.S.C., Section 44716. Persons who knowingly and willingly violate the notice requirements of part 77 are subject to a civil penalty of \$1,000 per day until the notice is received, pursuant to 49 U.S.C., section 44561 (a).					
I hereby certify that all of the above statements made by me are true, complete, and correct to the best of my knowledge. In addition, I agree to mark and/or light the structure with established marking and lighting standards as necessary.					
Date <b>02-13-2003</b>		Typed or Printed name and Title of Person Filing Notice <b>Timothy Z. Sawyer, Technical Consultant</b>		Signature 	

FAA Form 7460-1 (2-99) Supersedes Previous Edition

Electronic Version (3-98) per ACE-625

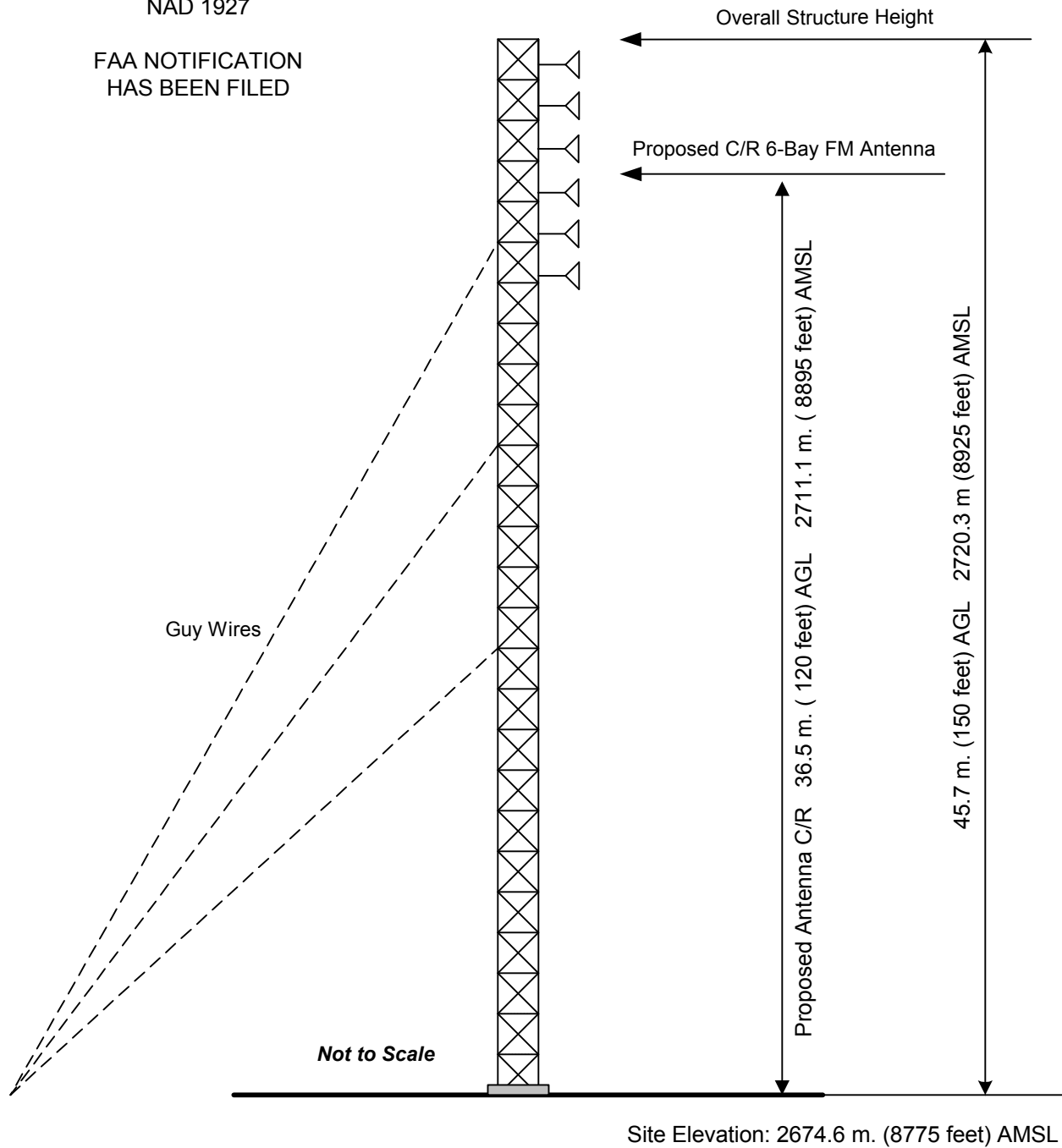
NSN: 0002-00-072-0008

<b>T.Z. Sawyer Technical Consultants</b>	<b>FAA NOTICE OF PROPOSED TOWER CONSTRUCTION</b>			
	<b>KCHQ(FM) DRIGGS, IDAHO</b>			<b>Exhibit E-1</b>
<b>BETHESDA, MARYLAND 20816 U.S.A</b>	SIZE <b>A</b>	FSCM NO <b>N/A</b>	DWG NO <b>TWA20030213E1</b>	REV
<b>(c) 2003, ALL RIGHTS RESERVED</b>	SCALE <b>N/A</b>	<b>FEBRUARY 2003</b>	SHEET <b>1 OF 1</b>	

Site Coordinates:

43 ° 42 ' 42 " N. Lat.  
111 ° 20 ' 57 " W. Lon.  
NAD 1927

FAA NOTIFICATION  
HAS BEEN FILED



Site Elevation: 2674.6 m. (8775 feet) AMSL

***T.Z. Sawyer Technical  
Consultants***

**VERTICAL SKETCH OF ANTENNA / TOWER**

KCHQ (FM) CH. 271C1  
DRIGGS, IDAHO

EXHIBIT  
E-2

BETHESDA, MARYLAND U.S.A

SIZE  
A

FSCM NO  
N/A

DWG NO  
TWA20030213-E2

REV

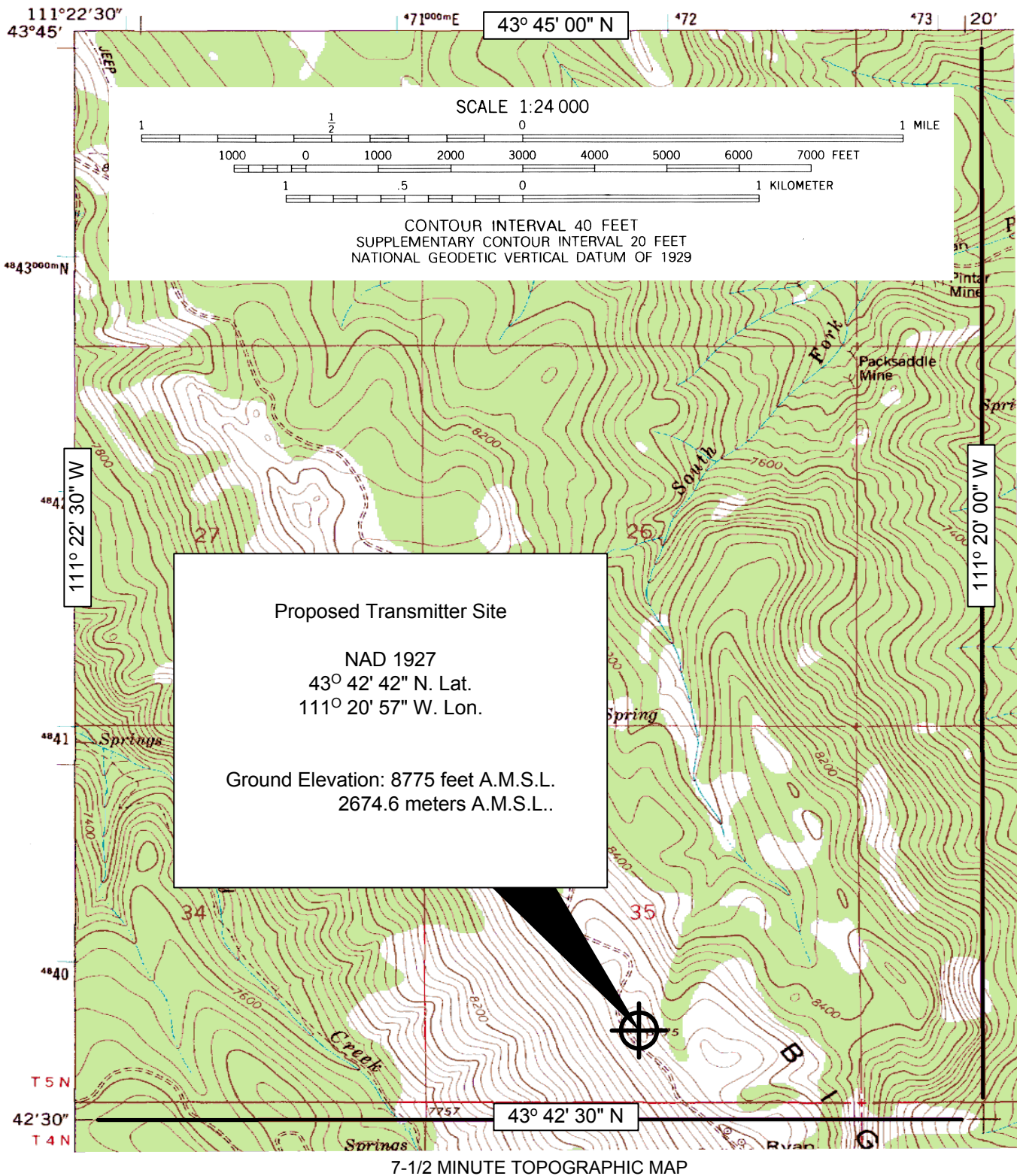
(c) 2003, ALL RIGHTS RESERVED

SCALE  
N/A

FEBRUARY 2003

SHEET

1 OF 1



<b><i>T.Z. Sawyer Technical Consultants</i></b>	<b>PROPOSED TRANSMITTER SITE</b>			
	<b>KCHQ (FM) BROADCAST STATION DRIGGS, IDAHO</b>			<b>Exhibit E-3</b>
<b>BETHESDA, MARYLAND U.S.A</b>	SIZE A	FSCM NO N/A	DWG NO TWA20030213E-3	REV NONE
<b>(c) 2003, ALL RIGHTS RESERVED</b>	SCALE N/A	FEBRUARY 2003		SHEET 1 OF 1