


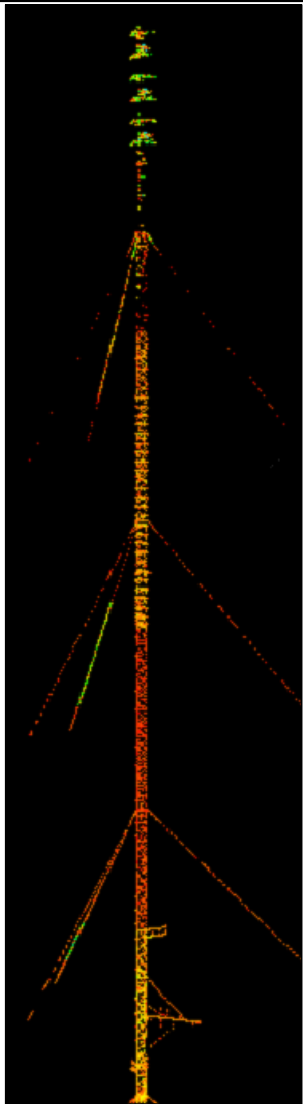
VICINITY MAP - NTS



NCGS MON. "L 73"
N:487,477.69 (NAD 83)
E:1,500,815.21 (NAD 83)

GRID AZIMUTH) AZ 185°19'52" 6679.85'
(GROUND DISTANCE TIE)
(C.G.F. = 0.9984862)

4" TREE (BANDED)



NEAR BASE
N:480,826.74
E:1,500,194.59

GUY WIRE
AZ 304°46'18"

CP

AZ 00°23'32"
74°52'

AZ 203°29'03"

GUY WIRE
AZ 62°28'22"
96°30'57"
90°0'0"

PERPENDICULAR TO FACE
AT AZIMUTH
MEASUREMENT POINT
AZ 113°29'03"

CENTER (TOP)
CENTER (BOTTOM)

TOWER TOP


TOWER
(NEAR THE TOP)

AZ 113°06'16" (TOP)
AZ 113°20'27" (MIDDLE)
AZ 114°47'26" (BOTTOM)

83°29'3"
AZ 120°00'00"

AZ 183°03'30"
GUY WIRE

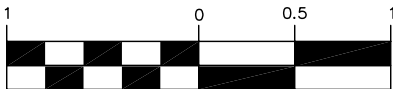
TOP ELEVATION = 1174.8' (NAVD 88)
BASE ELEVATION = 662.6' (NAVD 88)
TOWER HIEGHT = 512.2' (NAVD 88)



NOTES:

1. AZIMUTHS BASED ON NCGS MONUMENT "L 73", (NAD 83).
2. THE AZIMUTHS WERE COMPUTED USING HIGH DENSITY, 3-D POINT CLOUD DATA, OBTAINED WITH A LEICA SCANSTATION HDS LASER SCANNER. THE MODEL SHOWN HEREON IS REPRESENTATIVE OF THE POINT CLOUD DATA USED AND MAY HAVE PORTIONS OMITTED FOR CLARITY.

GRAPHIC SCALE



1 inch = 1 ft.

REVISIONS

1/24/08 - REVISED TO
ADD AZIMUTH INFORMATION.

CREW: EM
DRAWN: SM
REVISED: SM

SCALE:
1" = 1'

DATE:
NOV. 19, 2007

JOB NO.
72319

SURVEY OF:

WRCM-NEW LIFE
91.9 FM RADIO TOWER

1092 RADIO DRIVE
INDIAN TRAIL, UNION COUNTY, N.C.
TAX PARCEL: 07114007

R.B. PHARR AND ASSOCIATES, P.A.

SURVEYING AND MAPPING
420 HAWTHORNE LANE CHARLOTTE, N.C. 28204 TEL. (704) 376-2186