

RADIO MARKET ANALYSIS

MULTIPLE OWNERSHIP SHOWING ZIMMER RADIO, OF MID-MISSOURI, INC KZWV CHANNEL 270C2 – ELDON, MISSOURI AUGUST 4, 2013

This statement and attached exhibits were prepared on behalf of Zimmer Radio of Mid-Missouri, Inc. (“Zimmer”). Zimmer is filing an FCC Form 301 to modify the license of KZWV Channel 270C2, Facility ID No. 165951, licensed to Eldon, Missouri and as such a demonstration of compliance with Section 73.3555 of the Commission's multiple ownership rules is needed. Zimmer is also the licensee of KSSZ(FM) Channel 230C3, Facility ID No. 5227, Fayette, MO, KATI(FM) Channel 232C2, Facility ID No. 67379, California, MO, KCMQ(FM), Channel 244C1, Facility ID No. 74583, Columbia, MO, KCLR-FM Channel 257C2, Facility ID No. 6014, Boonville, MO, KTGR-FM, Channel 263A, Facility ID No. 34408, Fulton, MO, KTXY(FM), Channel 295C, Facility ID No. 9929, Jefferson City, MO, KFAL(AM) 900 kHz, Facility ID No. 34409, Fulton, MO, KWOS(AM), 950 kHz, Facility ID No. 9927, Jefferson City, MO, and KTGR(AM), 1580 kHz, Facility ID No. 74584, Columbia, MO. KZWV is not located in any Nielsen Radio metro county and is not listed as home to any Nielsen Radio rated market. Therefore, a contour overlap study for stations not licensed to metro counties is necessary.

REVISED CONTOUR OVERLAP ANALYSIS

Because KZWV is licensed to a non-metro county and not listed as home to any Nielsen Radio Metro, a contour overlap analysis has been conducted for ownership compliance.

KZWV Defined Radio Market

The combined city grade contours of KZWV Channel 270C2, Eldon, MO, KATI Channel

232C2, California, MO, KCMQ Channel 244C1, Columbia, MO, KCLR Channel 257C2, Boonville, MO, KTTY Channel 295C, Jefferson City, MO and KWOS 950 kHz, Jefferson City MO are being used create the Defined Radio Market Boundary. The contours used to create the Defined Radio Market Boundary are the FCC F(50,50) 70 dBu for FM stations and the 5.0 mV/M for AM stations. A total of 56 full power AM and FM stations with overlapping city grade contours including the six stations that make up the Radio Market Boundary determine the number of stations in the Defined Radio Market. No stations with transmitters more than 92 km from the boundary of the common overlap of subject stations will be considered. Further, no other facility of which the principle shareholders of Zimmer have an attributable interest will be considered as a market contributor unless it is a subject station in the radio market under study.

Exhibit One is a map showing the principal community contours of KZWV overlapping with the principal community contours of KCMQ, KATI, KCLR, KTTY and KWOS. These six subject stations make up the Defined Radio Market for KZWV.

Exhibit Two is a map showing non overlapping the principal community contours of KZWV with four commonly owned non-subject stations; KSSZ, KTGR-FM, KTGR-AM and KFAL. These four non-subject stations are not included in the total number of stations in the Defined Radio Market.

Exhibit Three is a map showing the Radio Market Boundary and all the full power AM and FM stations with overlapping contours. The Radio Market Boundary is clearly shown in black on the

map. A total of 60 stations are shown on the map. A total of 10 AM stations and 46 FM stations make up the Defined Radio Market for a total of 56 stations. This includes the six stations that comprise the Radio Market Boundary and 50 other AM and FM stations. This does not include four stations; two AM stations and two FM stations attributable to Zimmer that are not subject stations.

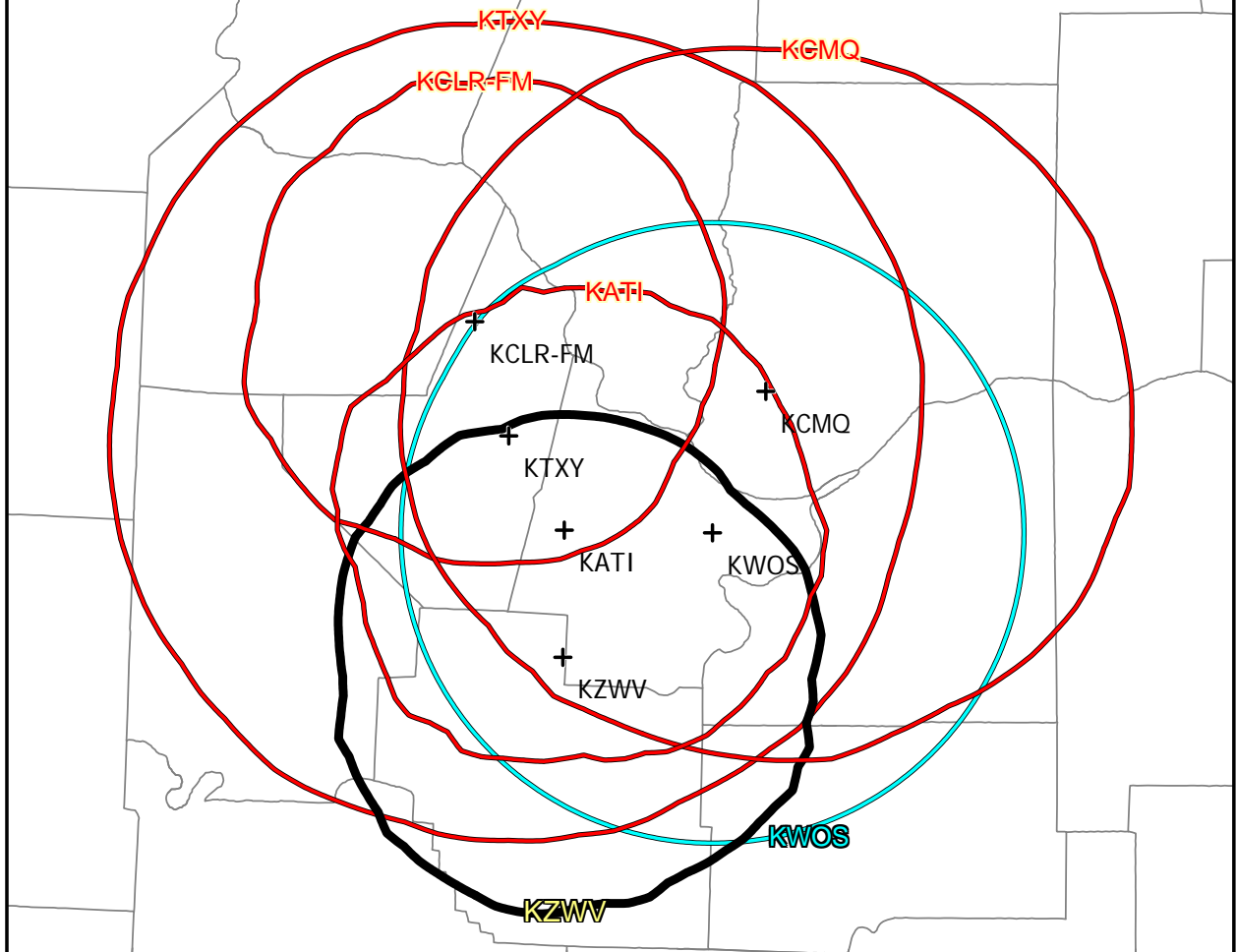
Exhibit Four is a tabulation of the stations in Defined Radio Market titled "Table of Contours Shown". The number of stations depicted falls in the 45 or greater stations level. Therefore, common ownership or control of up to eight full power stations with no more than five in the same band is permissible. Zimmer owns or has interest in five FM stations and one AM station in the Defined Radio Market. Based on the review of the Defined Radio Market, it is believed that the proposed modification of KZWV is in compliance with §73.3555 of the rules.

The foregoing technical statement was prepared on behalf of Zimmer Radio of Mid-Missouri, Inc. by Donald Lynch of Horizon Broadcast Solutions, LLC, its Technical Consultant. Any information contained herein is true and accurate to the best of my belief and knowledge. All data relating to AM and FM facilities was extracted from the CDBS database. Contour overlap studies were created using V-Soft Probe Version 4.63 Professional, We assume no liability for errors or omissions in that database or program which may be adverse to the information contained herein.

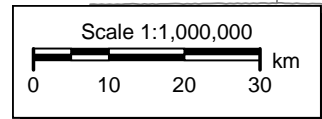
EXHIBIT ONE
Non-Neilsen Radio Market
Defined Market Stations

KZWV Channel 270C2 Eldon, MO

(Map depicts city grade contours
of KZWV (black) and five other
subject stations with overlapping
contours.)



HORIZON
BROADCAST SOLUTIONS



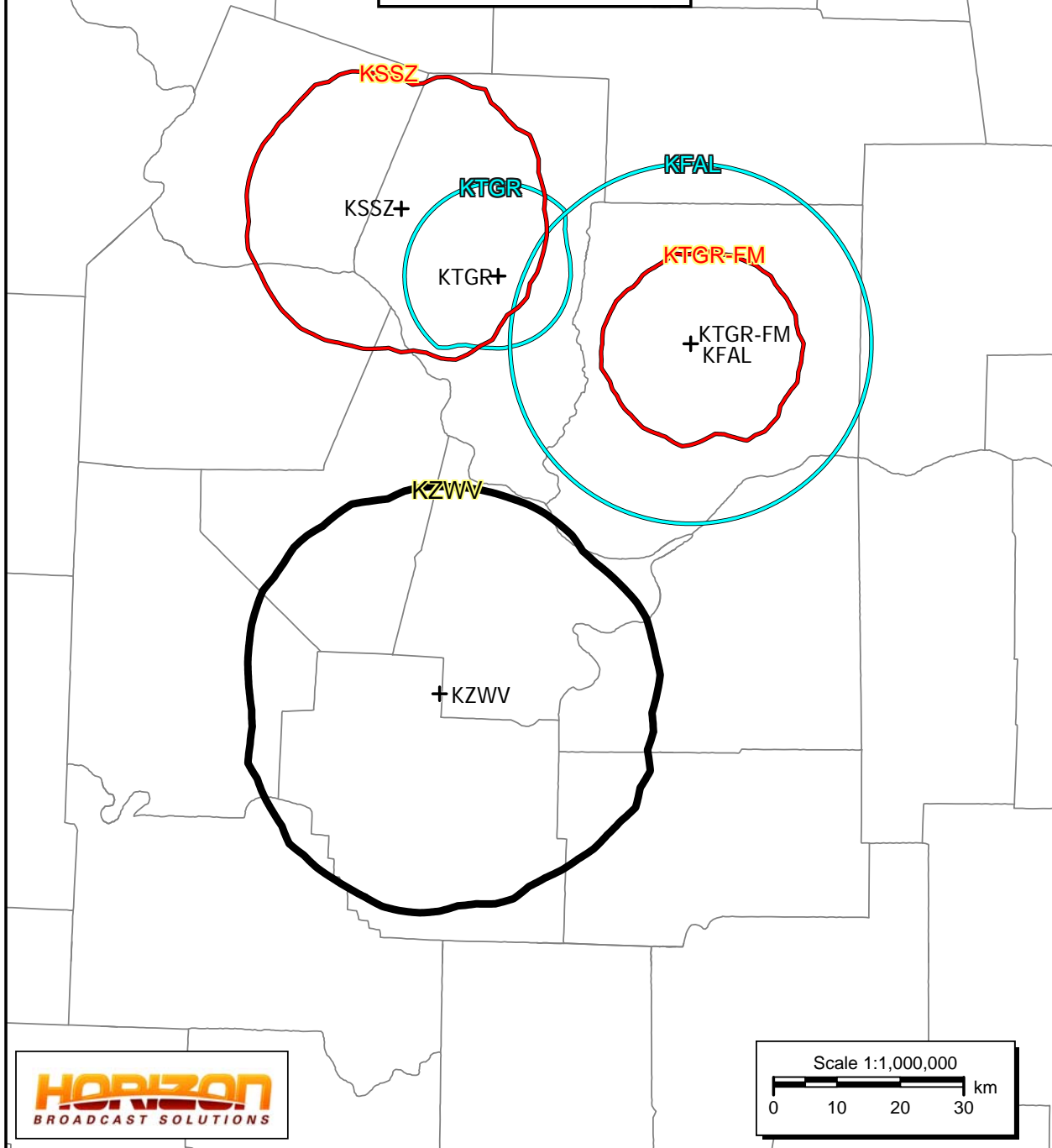
V-Soft Communications LLC ©

EXHIBIT TWO

Non-Neilsen Radio Market Defined Market Stations

KZWV Channel 270C2 Eldon, MO

(Map depicts KZWV city grade
contour (black) and non
overlapping city grade
contours of four non-subject
stations.



KZWV Multiple Ownership
Non-Neilsen Radio Market
Defined Radio Market
Zimmer Radio of Mid-Missouri, Inc.

Radio Market Boundary is shown in black.
Subject stations contours are pink.
Non-subject station contours are black.
All other FM contours are red.
All other AM contours are blue.

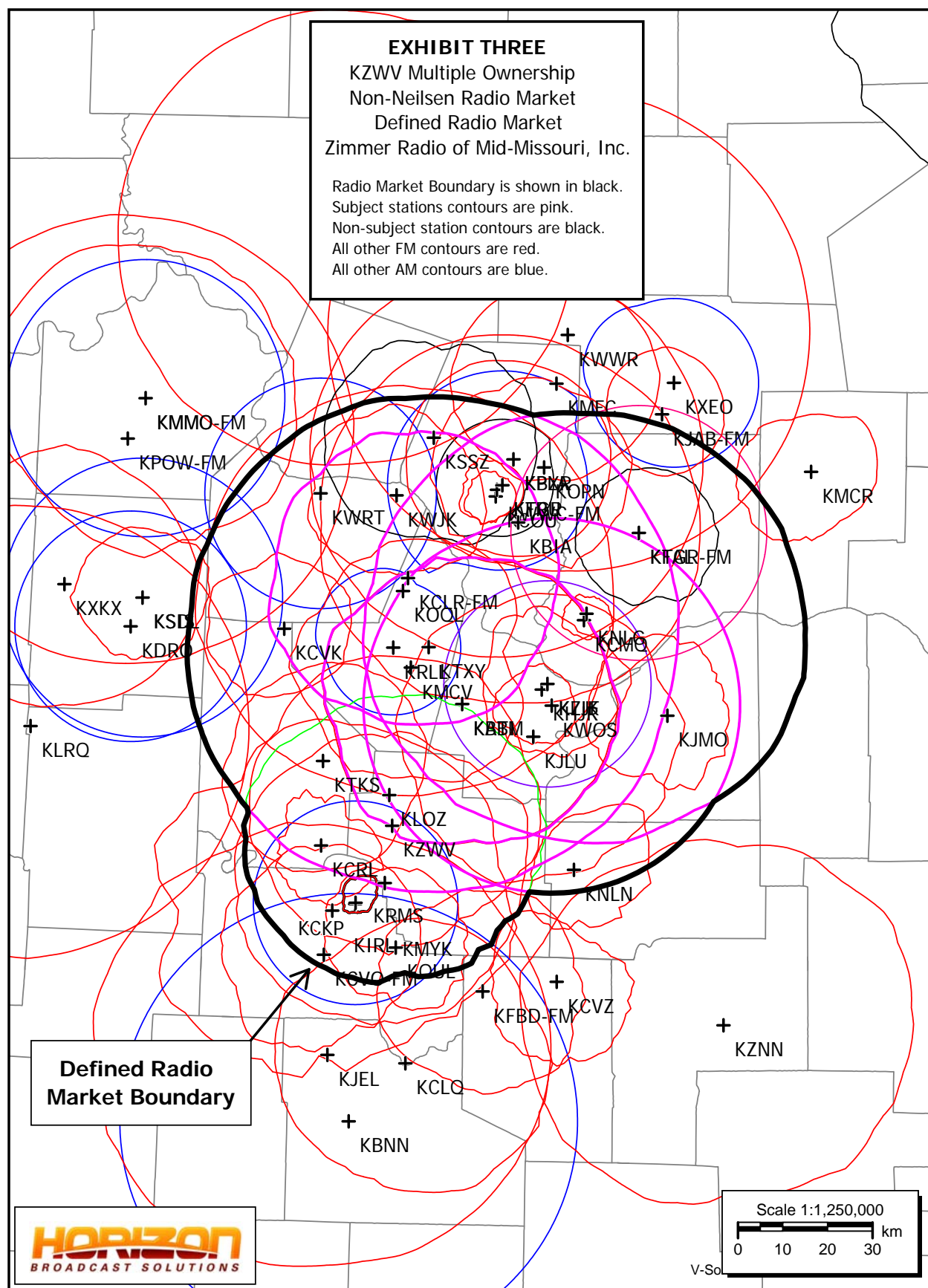


EXHIBIT FOUR - TABLE OF CONTOURS SHOWN

Total number of overlapping contours: 60

Total number of commonly owned non-subject stations: 4

Total number of stations in Non-Neilsen Radio Defined Radio Market #1: 56

Reference: RADIO MARKET BOUNDARY - Combined Contours of the following stations

Callsign	Type	Chan City	St	File Number	Dist (km)	Azi (deg)
KZWV	FM	270C2 Eldon	MO	BLH20080910ACP	0.0	0.0
KTXV	FM	295C Jefferson City	MO	BLH19900727KA	40.6	11.4
KATI	FM	232C2 California	MO	BLH19951013KA	31.2	29.8
KCMQ	FM	244C1 Columbia	MO	BLH19991020AAA	62.6	42.9
KCLR-FM	FM	257C2 Boonville	MO	BLH19900906KA	55.2	3.5
KWOS	AM	950 JEFFERSON CITY	MO	BL	44.5	52.9

Callsign	Type	Chan City	St	File Number	Dist (km)	Azi (deg)
FM STATIONS						
KHJR	FM	201A St. Thomas	MO	BLED20110817AAN	45.0	47.5
KCOU	FM	201A Columbia	MO	BLED20100129ADO	76.8	17.3
KJAB-FM	FM	202A Mexico	MO	BLED20050301AAP	109.5	33.1
KJLU	FM	205C2 Jefferson City	MO	BLED19951215KB	37.1	57.6
KIRL	FM	207A Osage Beach	MO	BLED20110608ABU	19.3	205.1
KOPN	FM	208C2 Columbia	MO	BLED19930203KA	86.6	22.8
KMCV	FM	210C2 High Point	MO	BLED20101209AJF	35.5	6.6
KNLG	FM	212A New Bloomfield	MO	BLED19970730KB	64.0	42.4
KCRL	FM	212A Sunrise Beach	MO	BLED19980909KB	16.4	254.4
KWWC-FM	FM	213A Columbia	MO	BLED19820715AE	78.3	17.2
KNLN	FM	215C3 Vienna	MO	BLED20000606ACF	41.6	103.5
KBIA	FM	217C1 Columbia	MO	BLED959	73.1	22.4
KCVO-FM	FM	219C3 Camdenton	MO	BLED19930420KE	32.5	207.8
KCVZ	FM	221A Dixon	MO	BLED20030715ABF	50.5	133.4
KMFC	FM	221C3 Centralia	MO	BLH20110118ABM	105.0	20.3
KSDL	FM	222A Sedalia	MO	BLH20060201BBK	75.3	312.3
KLOZ	FM	224C2 Eldon	MO	BLH19890828KE	6.8	354.5
KWJK	FM	226C3 Boonville	MO	BLH20070516ABI	73.5	0.6
KMYK	FM	228C2 Osage Beach	MO	BLH20000327ABP	12.9	187.2
KSSZ*	FM	230C3 Fayette	MO	BLH19960923KD	86.9	6.0
KTKS	FM	236C3 Versailles	MO	BLH20000630ADB	21.1	313.0
KWWR	FM	239C Mexico	MO	BLH20000530ACL	116.0	19.6
KLRQ	FM	241C0 Clinton	MO	BMLH20030926AQB	83.5	285.3
KJMO	FM	248A Linn	MO	BLH20060714AAX	66.0	68.1
KPOW-FM	FM	249C1 La Monte	MO	BLH20021101ABG	104.4	325.6
KFBD-FM	FM	250C3 Waynesville	MO	BLH20021211AAO	42.0	151.3
KBBM	FM	261C2 Jefferson City	MO	BLH19910606KE	31.2	29.8
KTGR-FM*	FM	263A Fulton	MO	BMLH19900718KB	85.2	40.0
KCKP	FM	265C3 Laurie	MO	BLED20140805ACI	40.7	224.8
KPLA	FM	268C1 Columbia	MO	BLH19980306KB	85.9	18.2
KBXR	FM	272C3 Columbia	MO	BLH20000208ABM	85.9	18.2
KQUL	FM	274A Lake Ozark	MO	BLH19940516KZ	27.1	178.2
KMMO-FM	FM	275C1 Marshall	MO	BLH19931213KB	109.9	329.9
KJEL	FM	279C0 Lebanon	MO	BLH19881115KC	53.0	195.7
KMCR	FM	280A Montgomery City	MO	BLH20111122CAJ	122.1	49.7
KZJF	FM	281A Jefferson City	MO	BLH20010319AAZ	46.8	47.5
KRES	FM	284C Moberly	MO	BLH19830124BA	131.4	355.6
KZNN	FM	287C1 Rolla	MO	BLH19861103KB	86.1	121.0
KXXK	FM	289C2 Knob Noster	MO	BMLH20060829BHP	90.6	306.3
KOQL	FM	291C1 Ashland	MO	BLH19981125KG	52.3	2.5
KCVK	FM	299A Otterville	MO	BLED20110511AFK	50.0	331.2
KCLQ	FM	300C2 Lebanon	MO	BLH20010808AAD	53.0	176.7
KBNN	AM	750 LEBANON	MO	BL20070724AEI	66.5	188.2

AM STATIONS

KFAL*	AM	900 FULTON	MO BL	85.2	40.0
KWRT	AM	1370 BOONVILLE	MO BL	75.7	347.7
KRMS	AM	1150 OSAGE BEACH	MO BML19990416DE	19.0	205.3
KLIK	AM	1240 JEFFERSON CITY	MO BL	46.8	47.5
KFRU	AM	1400 COLUMBIA	MO BL19990604DD	79.7	17.8
KTGR*	AM	1580 COLUMBIA	MO BL20060508ACP	79.7	17.8
KRLL	AM	1420 CALIFORNIA	MO BL19840807AE	39.7	0.2
KDRO	AM	1490 SEDALIA	MO BL19981120AC	73.2	307.2
KSIS	AM	1050 SEDALIA	MO BL20061003AHX	75.3	312.3
KXEO	AM	1340 MEXICO	MO BL20010216ABS	116.8	32.3
KMMO	AM	1300 MARSHALL	MO BL19940218AA	109.9	329.9

**commonly owned non-subject station (not included in stations total)*

Distance and bearing calculations from coordinates: 38-16-46 N, 092-35-06 W

Duopoly Options:

FM: 3.16 mV/m (70 dBu); Include NCE

AM: 5.0 mV/m