

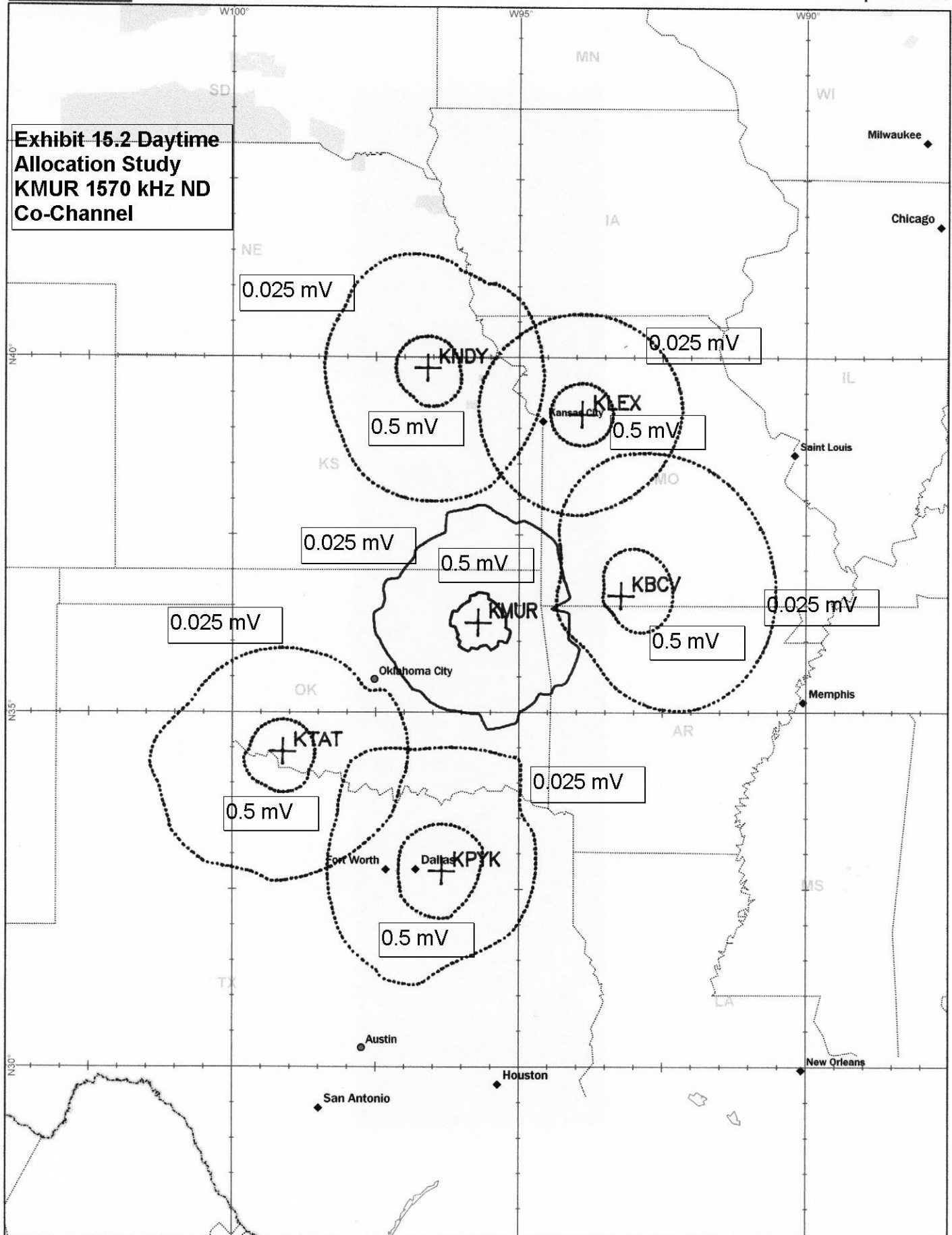
Data use subject to license.

© 2006 DeLorme. Topo USA® 6.0.

www.delorme.com

"Permitted Contour" refers to that authorized in
 BMJP 2005016 AAZ.

**Exhibit 15.2 Daytime
Allocation Study
KMUR 1570 kHz ND
Co-Channel**




Data use subject to license.

© 2006 DeLorme. Topo USA® 6.0.

www.delorme.com

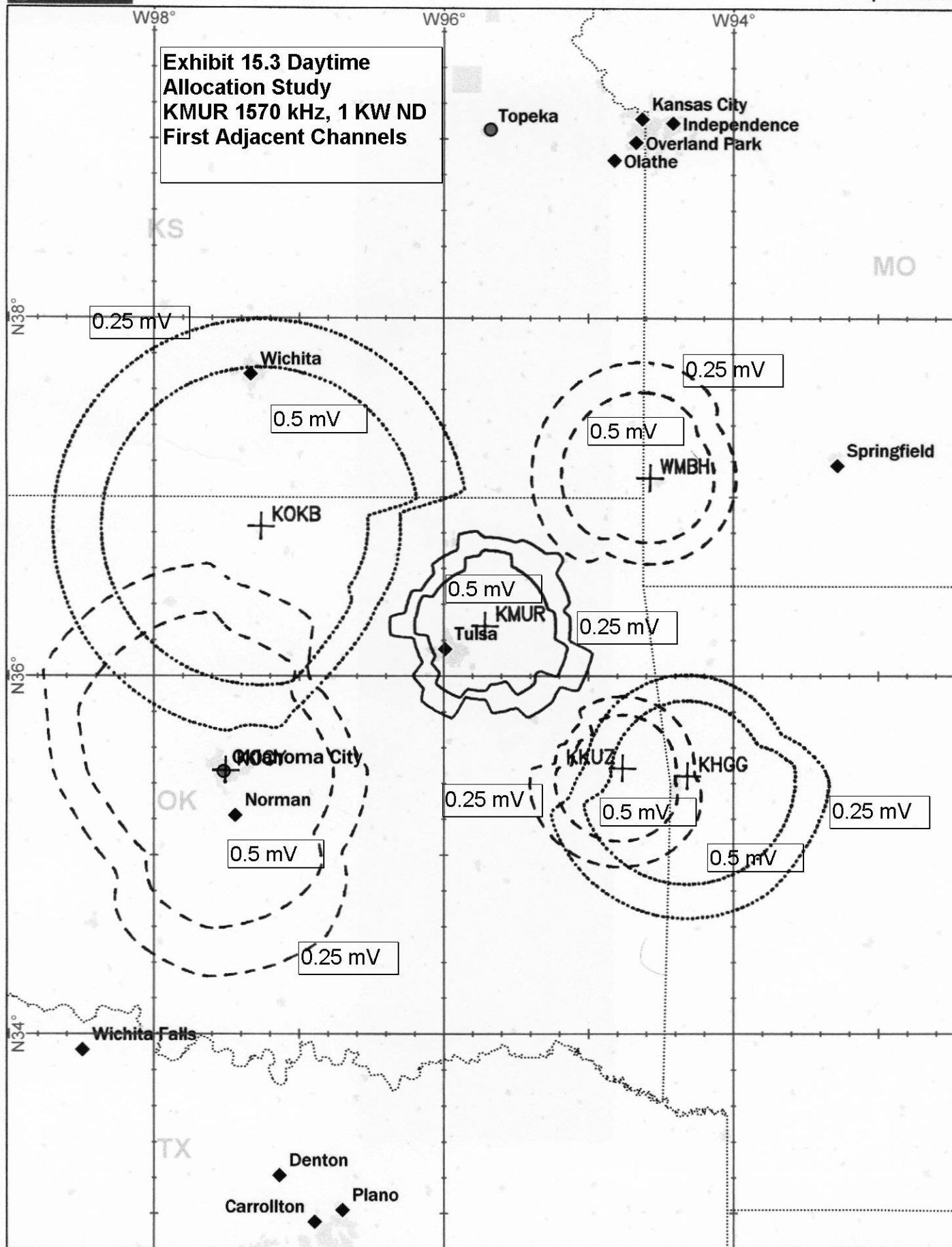


Scale 1 : 8,000,000



1" = 126.26 mi

Data Zoom 4-6



Data use subject to license.

© 2006 DeLorme. Topo USA® 6.0.

www.delorme.com

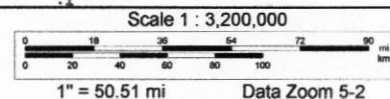
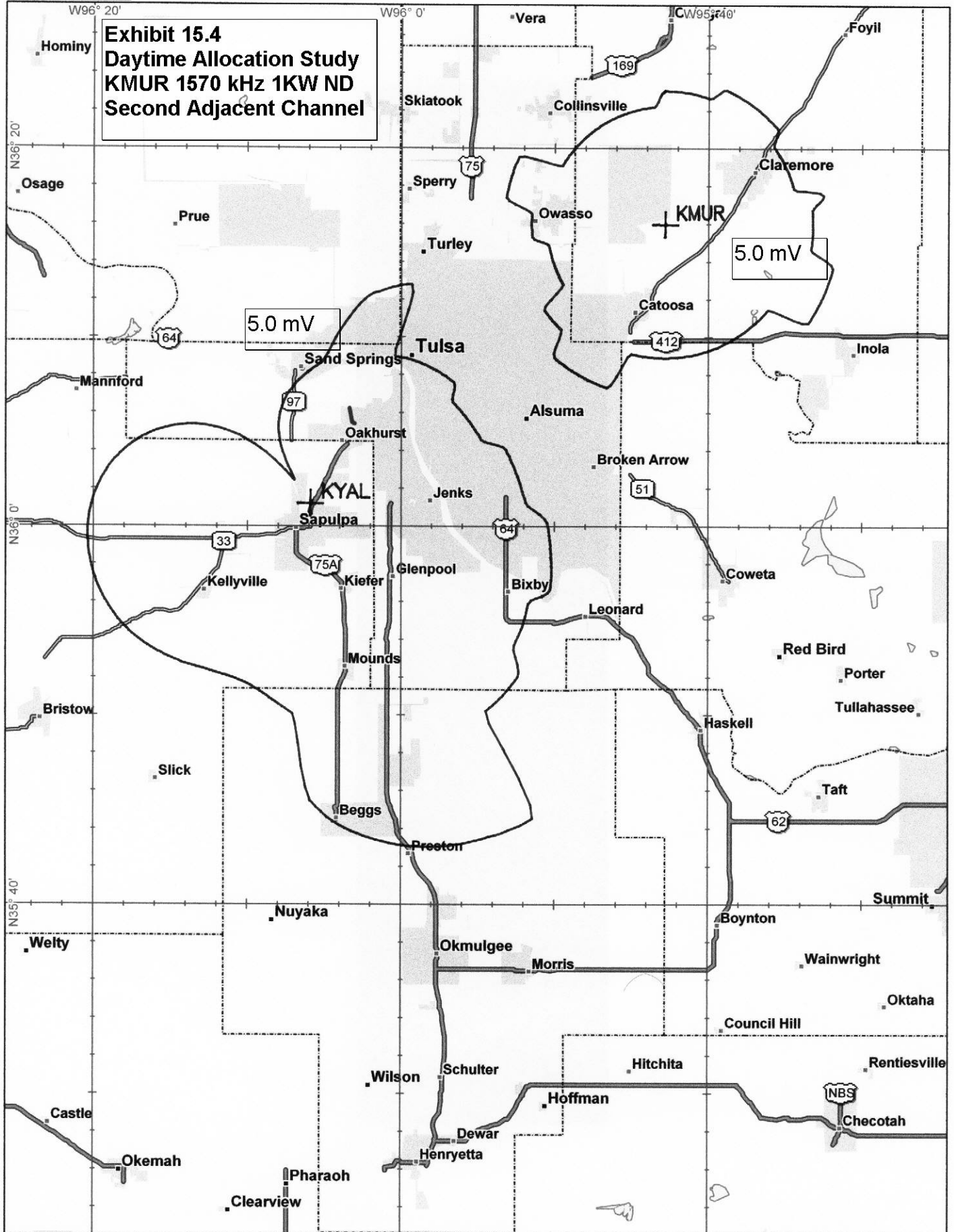


Exhibit 15.4
Daytime Allocation Study
KMUR 1570 kHz 1KW ND
Second Adjacent Channel



Data use subject to license.

© 2006 DeLorme. Topo USA® 6.0.

www.delorme.com

