

MULTIPLE OWNERSHIP COMPLIANCE STUDY

WLZA (FM)

Eupora, Mississippi

March 2016

This Multiple Ownership Compliance Study was conducted to determine if TeleSouth Communications, Inc. can acquire WLZA (FM) (Facility ID 67652) at Eupora, MS and still be in compliance with §73.3555 of the Commission's Rules. Eupora, MS is not located in any BIA Metro; therefore this study utilizes the Commission's Interim Contour-Overlap methodology.

In addition to WLZA (FM), the applicant has common ownership with the following stations:

WOSM (FM), Ocean Springs, MS (Facility ID 10477)
WYMX (FM), Greenwood, MS (Facility ID 65007)
WTCD (FM), Indianola, MS (Facility ID 60796)
WQLJ (FM), Water Valley, MS (Facility ID 6200)
WFMM (FM), Sumrall, MS (Facility ID 36617)
WBZL (FM), Greenwood, MS (Facility ID 170950)
WTNM (FM), Oxford, MS (Facility ID 51086) – Has a Construction Permit at Courtland, MS
WKCU (AM), Corinth, MS (Facility ID 66282)
WXRZ (FM), Corinth, MS (Facility ID 66281)
WKBB (FM), Mantee, MS (Facility ID 6194)
WRQO (FM), Monticello, MS (Facility ID 49901)
WOEG (AM), Hazlehurst, MS (Facility ID 13858)
WDXO (FM), Hazlehurst, MS (Facility ID 13857)
WLAU (FM), Heidelberg, MS (Facility ID 52618)
WFMN (FM), Flora, MS (Facility ID 14568)
WMPK (FM), Summit, MS (Facility ID 198617)

The applicant also programs the following stations under an LMA/TBA:

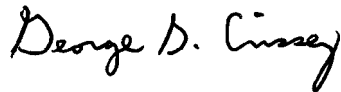
WZKR (FM), Collinsville, MS (Facility ID 76435)
WWMR (FM), Saltillo, MS (Facility ID 166007)
WXWX (FM), Marietta, MS (Facility ID 171032)

All attributable stations are shown in Exhibit #1.

WLZA (FM) has 70 dBu contour overlap with WKBB (FM), forming one radio market. These subject stations are shown in Exhibit #2. All FM services to the subject area are shown in Exhibit #3 and all AM services are shown in Exhibit #4. Exhibit #5 is a tabulation of all services to the subject area. The contour maps show a total of 27 services, including the 2 subject stations (both FM). §73.3555(a)(1)(iii) states that a person or single entity (or entities under common control) may have a cognizable interest in licenses for AM or FM radio broadcast stations

In a radio market with between 15 and 29 (inclusive) full-power, commercial and noncommercial radio stations, not more than 6 commercial radio stations in total and not more than 4 commercial stations in the same service (AM or FM);

Based on these findings, it is believed that the ownership of these two subject stations by TeleSouth Communications, Inc. is in compliance with §73.3555 of the Commission's Rules. All statements contained herein are thought to be accurate and correct to the knowledge of the undersigned.



March 15, 2016

George S. Crissey
Bromo Communications, Inc.

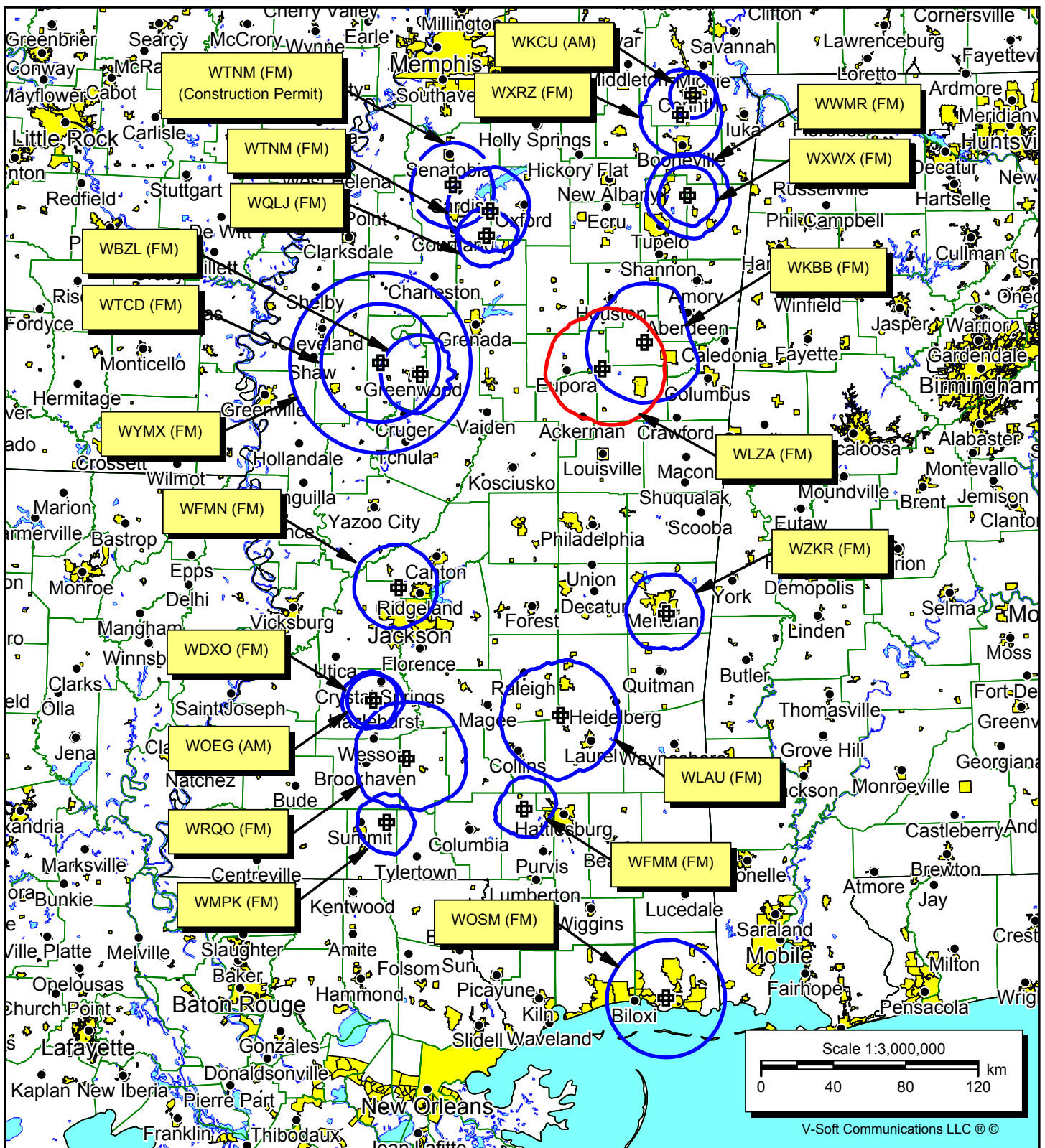


Exhibit #1
Attributable Stations
Multiple Ownership Compliance Study
WLZA (FM)
Eupora, Mississippi

Bromo Communications, Inc.

March 2016

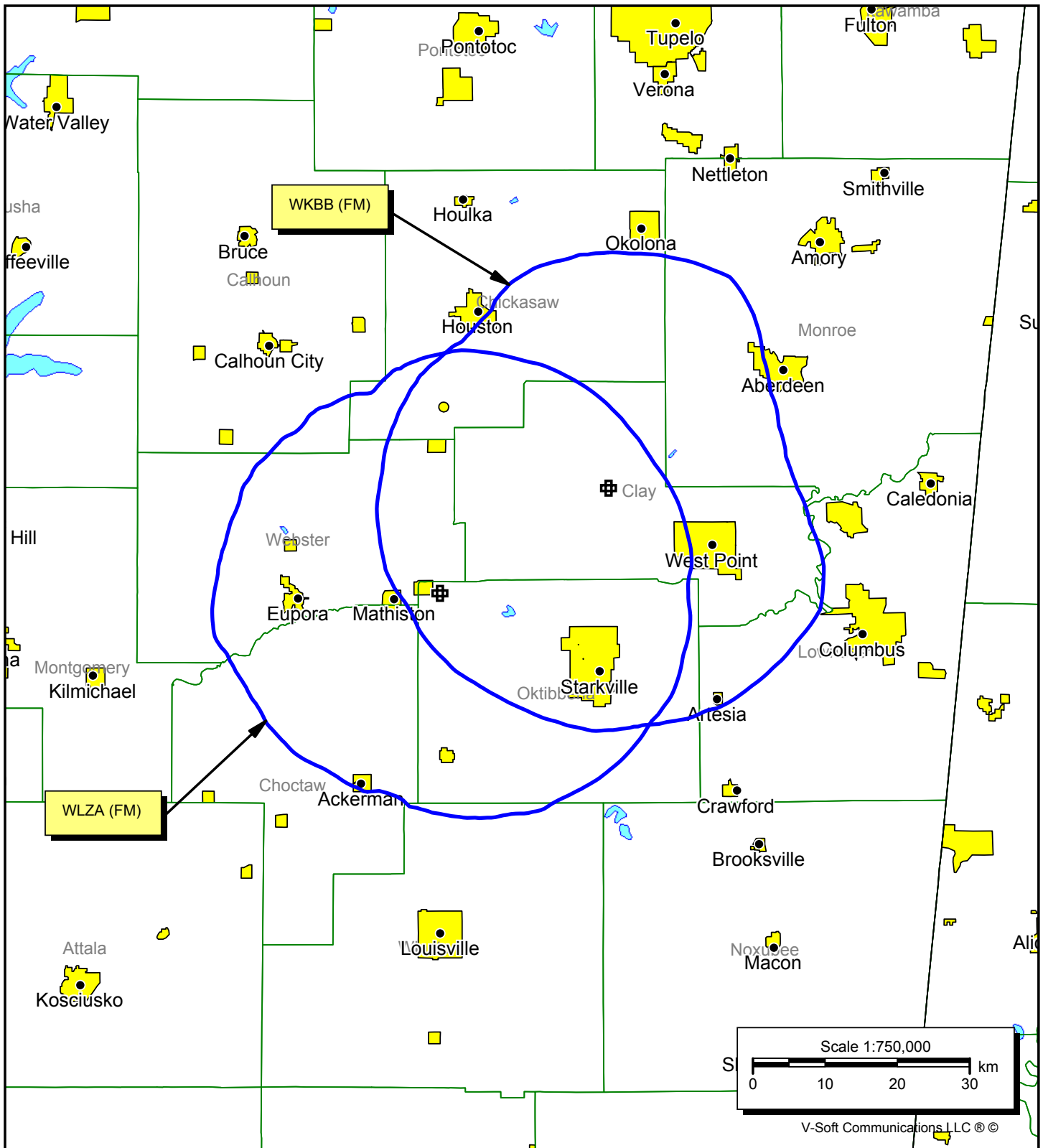


Exhibit #2
Subject Stations
Multiple Ownership Compliance Study
WLZA (FM)
Eupora, Mississippi

Bromo Communications, Inc.

March 2016

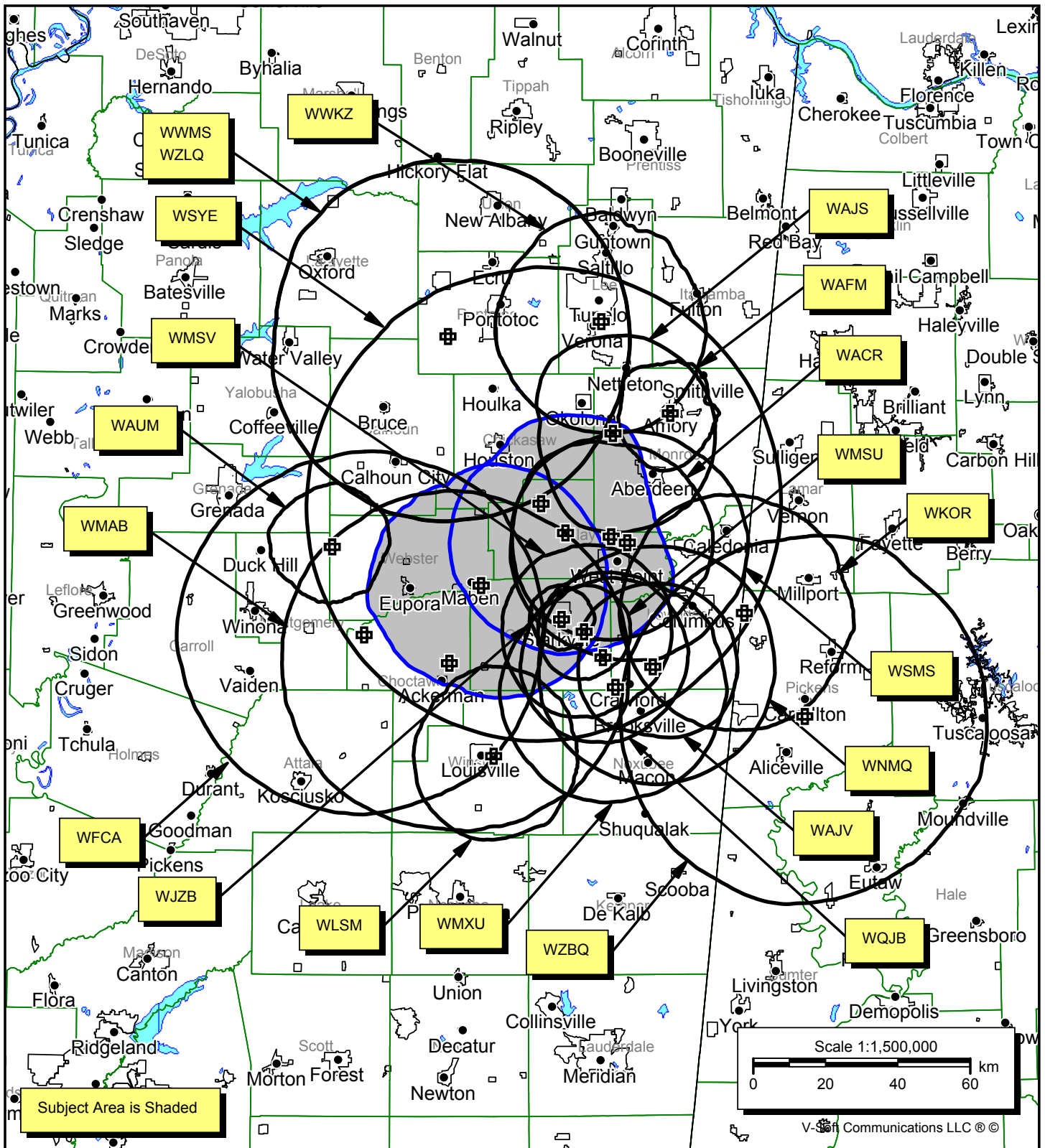


Exhibit #3
FM Services to Subject Area
Multiple Ownership Compliance Study
WLZA (FM)
Eupora, Mississippi

Bromo Communications, Inc.

March 2016

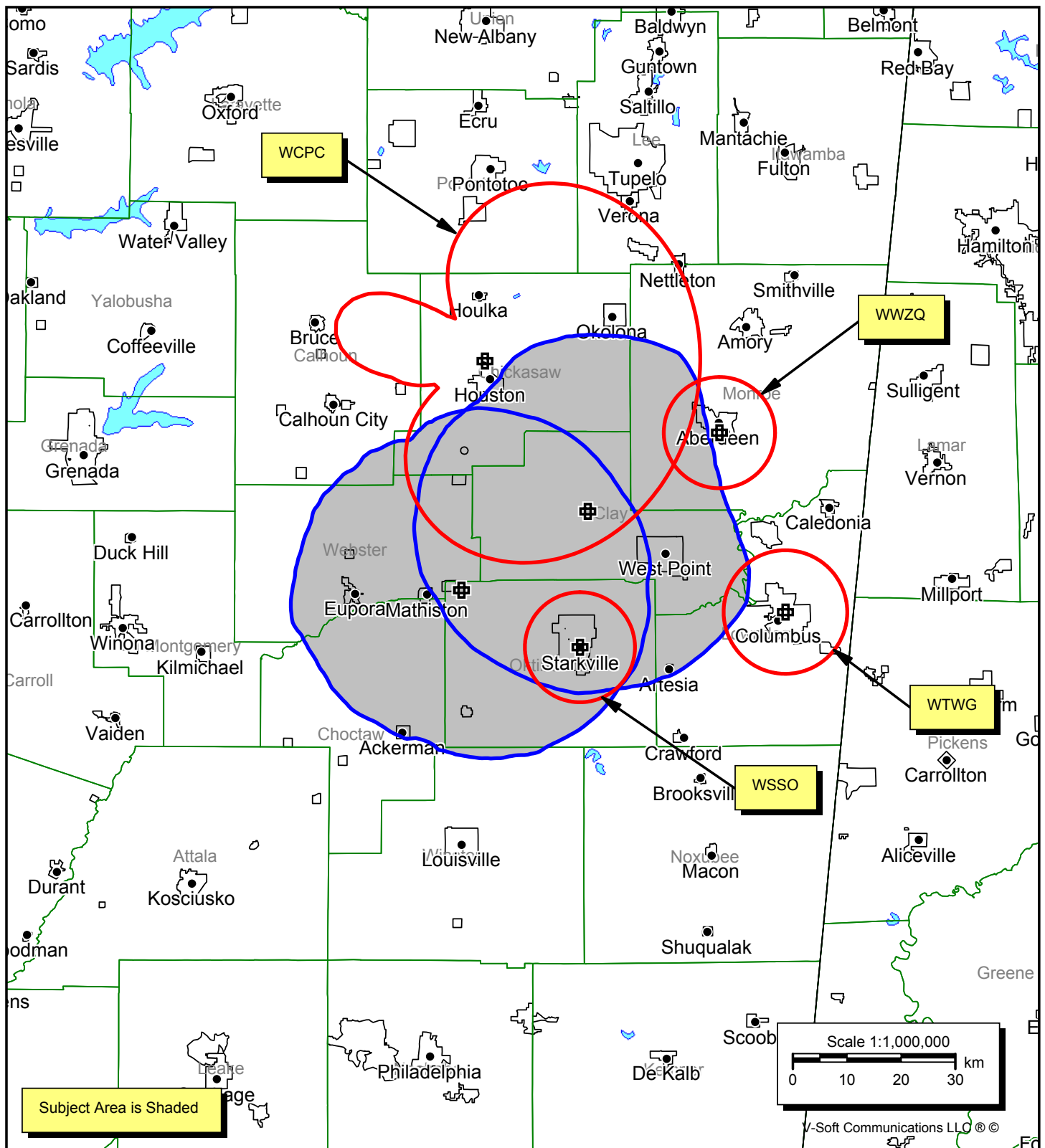


Exhibit #4
AM Services to Subject Area
Multiple Ownership Compliance Study
WLZA (FM)
Eupora, Mississippi

Bromo Communications, Inc.

March 2016

Exhibit #5
Multiple Ownership Compliance Study
WLZA (FM)
Eupora, Mississippi
March 2016

Tabulation of Services to Subject Area

Subject Stations

<u>Call</u>	<u>Ch/Freq</u>	<u>Latitude</u>	<u>Longitude</u>	<u>Power (kW)</u>	<u>City</u>	<u>State</u>
WLZA	241C2	33° 32' 51"	89° 03' 22"	40	Eupora	MS
WKBB	265C2	33° 40' 43"	88° 48' 18"	47	Mantee	MS

FM Services to Subject Area

<u>Call</u>	<u>Ch/Freq</u>	<u>Latitude</u>	<u>Longitude</u>	<u>Power (kW)</u>	<u>City</u>	<u>State</u>
WACR	287C2	33° 40' 09"	88° 40' 08"	50	Columbus AFB	MS
WAFM	239A	33° 58' 33"	88° 29' 29"	6	Amory	MS
WAJS	219C2	33° 55' 35"	88° 39' 46"	23	Tupelo	MS
WAJV	255C3	33° 20' 40"	88° 32' 47"	5.8	Brooksville	MS
WAUM	220A	33° 38' 34"	89° 29' 59"	2.5	Duck Hill	MS
WFCA	300C	33° 25' 25"	89° 24' 13"	100	Ackerman	MS
WJZB	204A	33° 27' 47"	88° 49' 01"	1	Starkville	MS
WKOR	235C2	33° 28' 38"	88° 16' 25"	50	Columbus	MS
WLSM	296C3	33° 07' 20"	89° 01' 07"	12.5	Louisville	MS
WMAB	210C1	33° 21' 14"	89° 09' 00"	64.3	Mississippi State	MS
WMSU	221A	33° 25' 49"	88° 45' 17"	1.1	Starkville	MS
WMSV	216C2	33° 25' 56"	88° 45' 00"	14	Starkville	MS
WMXU	291C2	33° 17' 38"	88° 39' 27"	40	Starkville	MS
WNMQ	276C2	33° 20' 40"	88° 32' 47"	22	Columbus	MS
WQJB	283C3	33° 22' 04"	88° 41' 39"	12	State College	MS
WSMS	260C2	33° 39' 14"	88° 37' 15"	47	Artesia	MS
WSYE	227C	33° 45' 06"	88° 52' 40"	100	Houston	MS
WWKZ	280C2	34° 12' 18"	88° 41' 49"	50	Okolona	MS
WWMS	248C1	34° 10' 05"	89° 09' 23"	100	Oxford	MS
WZBQ	231C0	33° 13' 07"	88° 05' 47"	100	Carrollton	AL
WZLQ	253C1	34° 10' 05"	89° 09' 23"	100	Tupelo	MS

AM Services to Subject Area

<u>Call</u>	<u>Ch/Freq</u>	<u>Latitude</u>	<u>Longitude</u>	<u>Power (kW)</u>	<u>City</u>	<u>State</u>
WCPC	940	33° 55' 43"	89° 00' 35"	31	Houston	MS
WSSO	1230	33° 27' 09"	88° 49' 15"	1	Starkville	MS
WTWG	1050	33° 30' 36"	88° 24' 46"	1	Columbus	MS
WWZQ	1240	33° 48' 32"	88° 32' 33"	1	Aberdeen	MS