

74.1204 Compliance Contour to Contour Map - WVCX

W255DN.A - 98.9 MHz
CH255D - FACID:200651
Wausau, WI
File:Proposed
Civic Media, Inc.
Lat: 44-53-17 N
Long: 089-39-07 W
ERP: 0.25 kW HAAT: 146.3
RCAMSL: 525.0 m

WVCX - 98.9 MHz
CH255C0 - FACID:73061
Tomah, WI
File:BMLED20020128ABE
Vcy America, Inc.
Lat: 43-51-09.90 N
Long: 090-27-36.50 W
ERP: 100.00 kW HAAT: 300.0
RCAMSL: 645.3 m


■ WVCX (255)
■ W255DN.A (255)

40 dBu

60 dBu



Scale 1:1,000,000



74.1204 Compliance Contour to Contour Map - W256CZ

■ W256CZ (256)
■ W255DN.A (255)

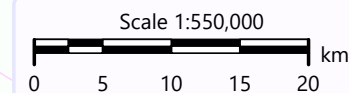
W255DN.A - 98.9 MHz
CH255D - FACID:200651
Wausau, WI
File:Proposed
Civic Media, Inc.
Lat: 44-53-17 N
Long: 089-39-07 W
ERP: 0.25 kW HAAT: 146.3
RCAMSL: 525.0 m

W256CZ - 99.1 MHz
CH256D - FACID:86309
Stevens Point, WI
File:BLFT20170502ABF
State Of Wisconsin - Education
Lat: 44-31-37 N
Long: 089-37-31 W
ERP: 0.25 kW HAAT: 0.0
RCAMSL: 402.0 m

54 dBu

60 dBu

W256CZ
Stevens Point

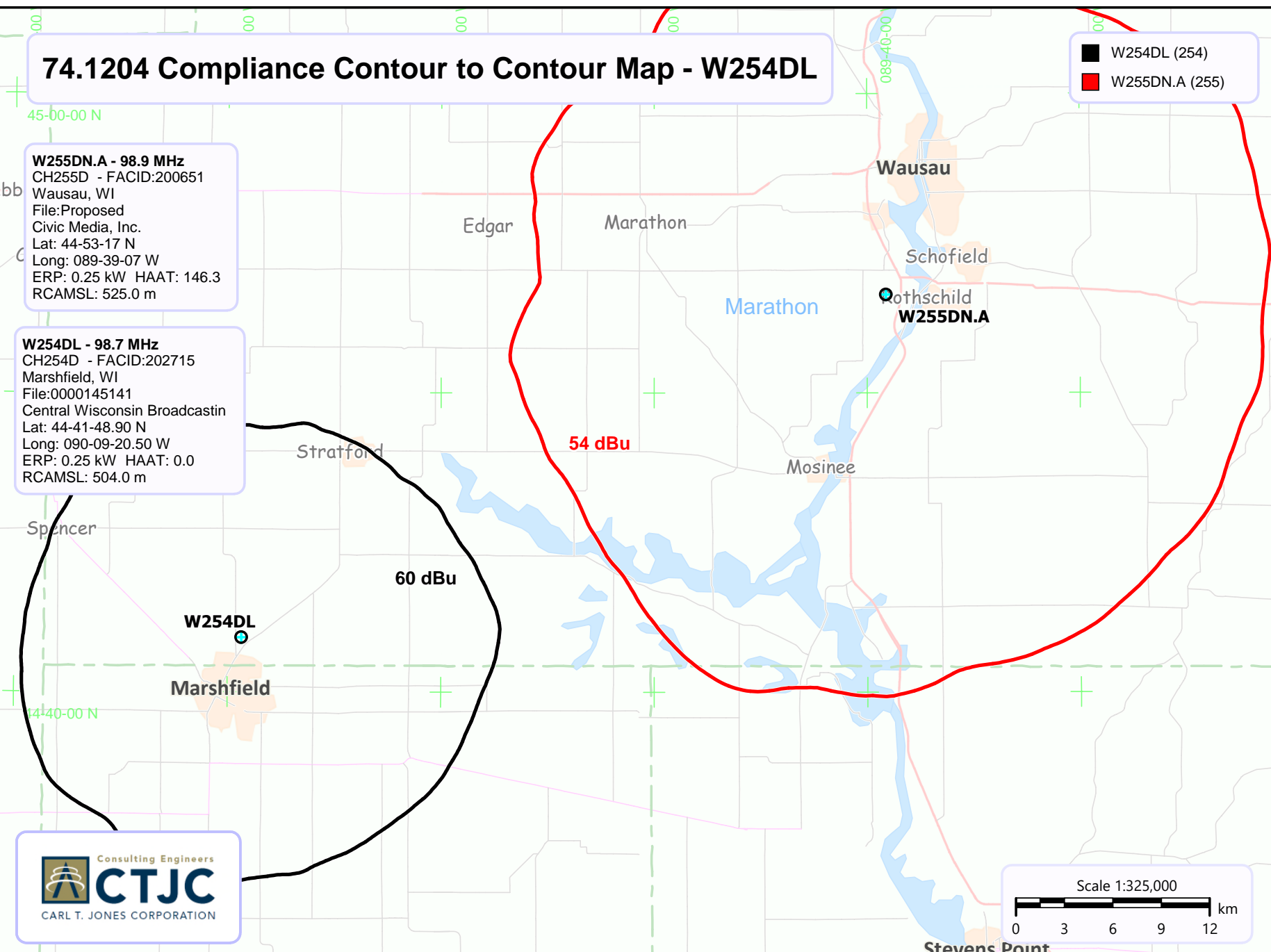


74.1204 Compliance Contour to Contour Map - W254DL

- W254DL (254)
- W255DN.A (255)

W255DN.A - 98.9 MHz
CH255D - FACID:200651
Wausau, WI
File:Proposed
Civic Media, Inc.
Lat: 44-53-17 N
Long: 089-39-07 W
ERP: 0.25 kW HAAT: 146.3
RCAMSL: 525.0 m

W254DL - 98.7 MHz
CH254D - FACID:202715
Marshfield, WI
File:0000145141
Central Wisconsin Broadcastin
Lat: 44-41-48.90 N
Long: 090-09-20.50 W
ERP: 0.25 kW HAAT: 0.0
RCAMSL: 504.0 m



74.1204 Compliance Contour to Contour Map - W254AX

- W254AX (254)
- W255DN.A (255)

W255DN.A - 98.9 MHz
CH255D - FACID:200651
Wausau, WI
File:Proposed
Civic Media, Inc.
Lat: 44-53-17 N
Long: 089-39-07 W
ERP: 0.25 kW HAAT: 146.3
RCAMSL: 525.0 m

W254AX - 98.7 MHz
CH254D - FACID:122217
Antigo, WI
File:BLFT20141009AAX
Results Broadcasting Inc.
Lat: 45-06-22.90 N
Long: 089-09-09.40 W
ERP: 0.25 kW HAAT: 0.0
RCAMSL: 525.0 m

