

Section 73.3555(a) Multiple Ownership Exhibit
Skyline Media of Rutherfordton, LLC
WCAB(AM) Rutherfordton, North Carolina
August 22, 2022

This statement and attached exhibits were prepared on behalf of Skyline Media of Rutherfordton, LLC ("Skyline"). Skyline Media of Rutherfordton, LLC is acquiring WCAB(AM), 590 kHz, Facility ID No. 28261, Rutherfordton, NC and W265DW¹ Facility ID # 202956 Rutherfordton, NC from Isothermal Broadcasting Company, Inc. and as such a study demonstrating compliance with FCC Section 73.3555(a) Multiple Ownership is required. WCAB(AM) is not home to or located in any Nielsen Audio rated market. Therefore, an interim contour overlap study for stations not licensed to metro counties is necessary.

Todd Fowler, the Principal of assignee, Skyline Media of Rutherfordton, LLC, also has a attributable interest in:

Skyline Media Holdings, LLC licensee of WBRM(AM), Facility ID # 71233, Marion, NC and W280FP¹, Facility ID # 200548, Marion, NC

Skyline Media, LLC, is the licensee of KJMG(FM), Facility ID # 15095 Bastrop, LA

WCAB(AM) and WBRM(AM) overlap principal community contours. Therefore one Defined Radio Market is created.

All the stations either currently owned or proposed ownership by Skyline are shown on Map One demonstrating that only WCAB(AM) and WBRM(AM) are required to be included in this Multiple Ownership Exhibit.

Skyline Defined Radio Market One: WCAB(AM) and WBRM(AM)

Map Two shows the principal community contours of WCAB(AM) and WBRM(AM). The overlapping FCC 5.0 mV/M daytime contours of those two stations create Skyline Defined Market One and is shown in green. Map Three shows the Skyline Defined Market One as well as the principal community contours of all overlapping full power AM and FM stations. No other facility of which the principle shareholders of Skyline have an attributable interest will be considered as a market contributor unless it is a subject station in the radio market under study. Table One is a list of the subject stations as well as all stations with overlapping principal community contours. There are a total of 26 stations in the Defined Market including the two subject stations. There is one commonly owned non-contributing station.

FCC Section 73.3555(a)(1)(iii) of the Commission's Multiple Ownership Rules states that in a market with between 15 and 29 (inclusive) full power commercial and non-commercial AM and FM stations, ownership of up to six stations with no more than four in any one band is permitted. If approved, Skyline would own two FM full power AM radio stations in Skyline Defined Radio Market Two.

Therefore, it is believed that this the assignment application for WCAB(AM) is in compliance with §73.3555(a)(iii) of the Commission's Multiple Ownership rules.

¹FM translators are not considered in multiple ownership studies.

The foregoing technical statement was prepared on behalf of Skyline Media of Rutherfordton, LLC by Donald Lynch of Horizon Broadcast Solutions, LLC, its Technical Consultant. Any information contained herein is true and accurate to the best of my belief and knowledge. All data relating to AM and FM facilities was extracted from the FCC LMS database. We assume no liability for errors or omissions in that database or program which may be adverse to the information contained herein.

WCAB

Rutherfordton, NC
Type: AM
Channel: 590
Power: 5.0 kW Day
Latitude: 35-23-35 N
Longitude: 081-55-23 W

WBRM

Forest City, NC
Type: AM
Channel: 1250
Power: 1.0 kW Day
Latitude: 35-41-08 N
Longitude: 082-02-05 W

KJMG

Bastrop, LA
BLH20170313ABC
Latitude: 32-39-38.50 N
Longitude: 091-59-28.50 W
ERP: 6.00 kW
HAAT: 100.0
Channel: 247
Frequency: 97.3 MHz

Map One Section 73.3555 Multiple Ownership

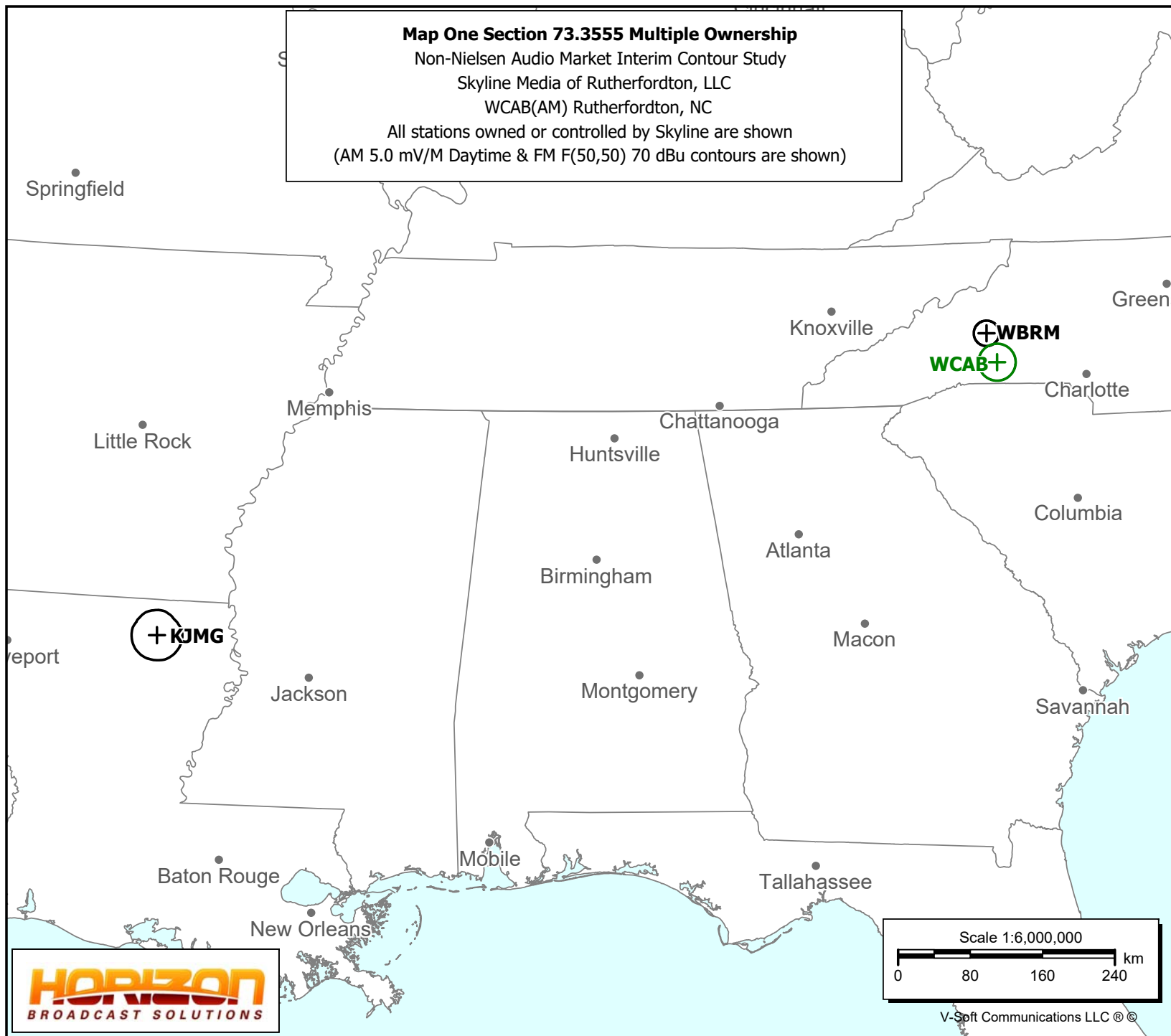
Non-Nielsen Audio Market Interim Contour Study

Skyline Media of Rutherfordton, LLC

WCAB(AM) Rutherfordton, NC

All stations owned or controlled by Skyline are shown

(AM 5.0 mV/M Daytime & FM F(50,50) 70 dBu contours are shown)



WCAB

Rutherfordton, NC
BL20070417ADA
Latitude: 35-23-35 N
Longitude: 081-55-23 W
Frequency: 590 kHz
Power: 1.0 kW Day

WBRM

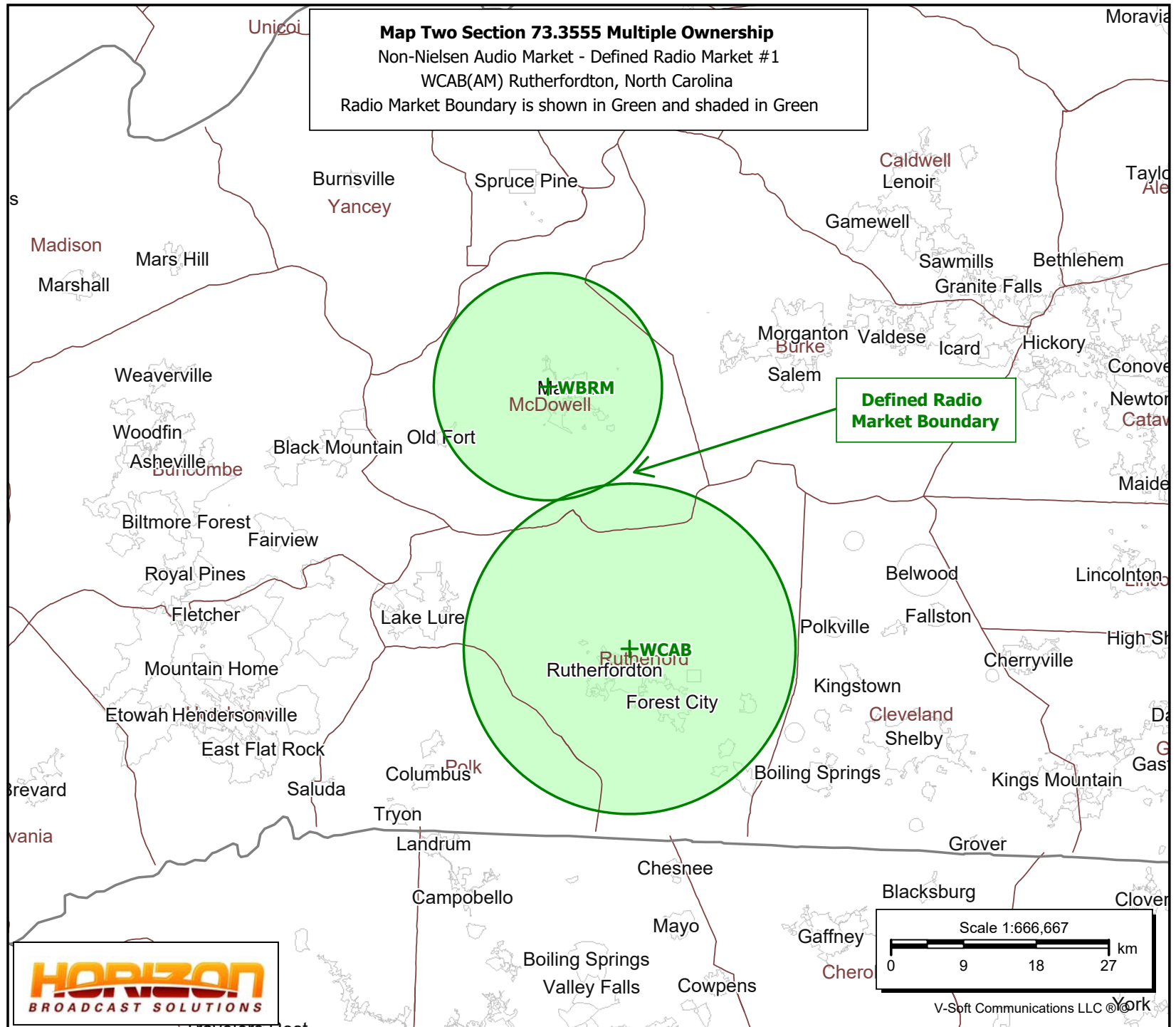
Marion, NC
BL20120208AEB
Latitude: 35-41-08 N
Longitude: 082-02-05 W
Frequency: 1250 kHz
Power: 5.0 kW Day

Map Two Section 73.3555 Multiple Ownership

Non-Nielsen Audio Market - Defined Radio Market #1

WCAB(AM) Rutherfordton, North Carolina

Radio Market Boundary is shown in Green and shaded in Green



Rutherfordton, NC
BL20070417ADA
Latitude: 35-23-35 N
Longitude: 081-55-23 W
Frequency: 590 kHz
Power: 1.0 kW Day

Marion, NC
BL20120208AEB
Latitude: 35-41-08 N
Longitude: 082-02-05 W
Frequency: 1250 kHz
Power: 5.0 kW Day

Non-Nielsen Audio Market - Defined Radio Market #1

WCAB(AM) Rutherfordton, North Carolina

Radio Market Boundary is shown in Green and shaded in Green

All other FM station contours are Black

All other AM station contours are Blue

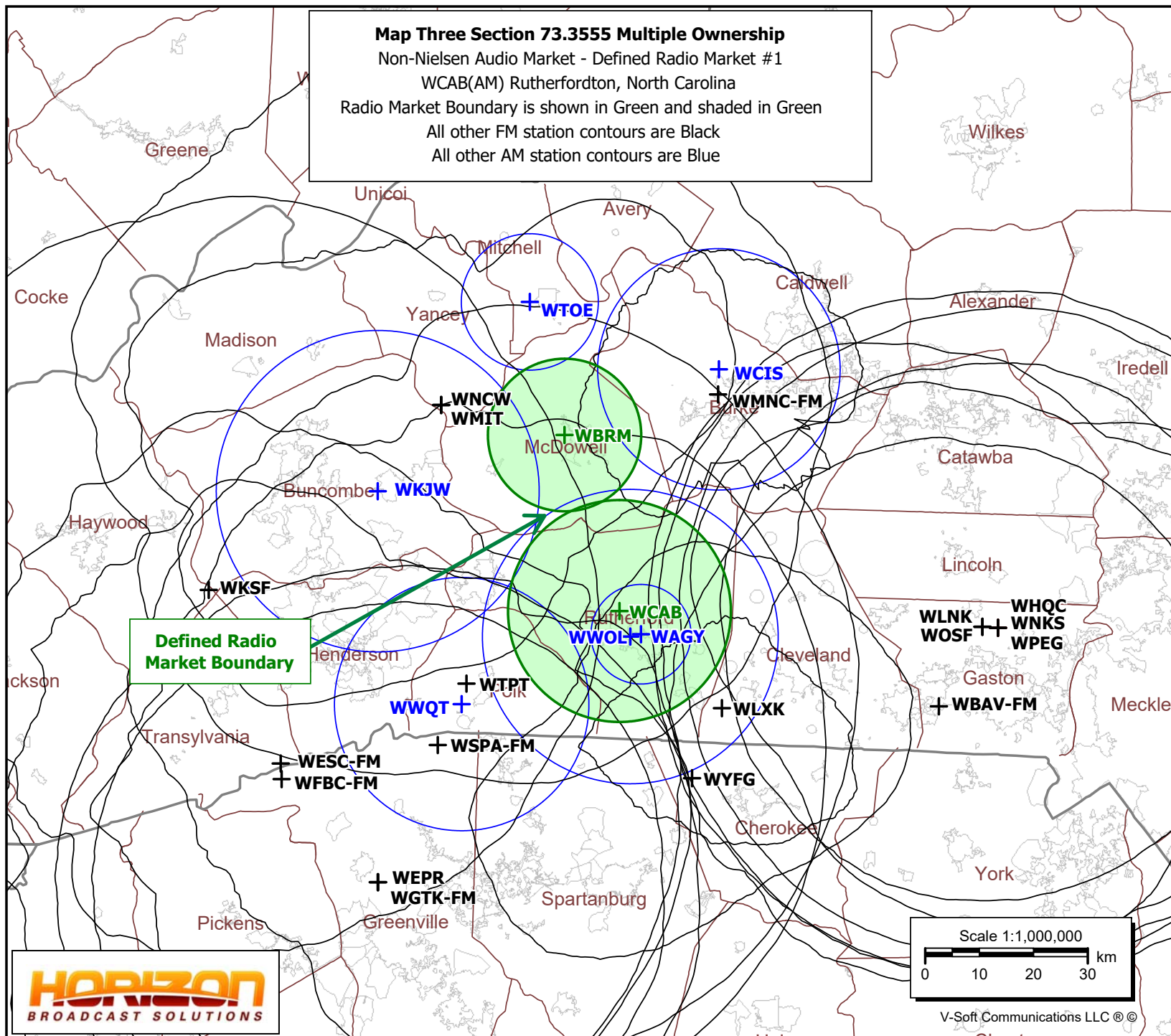


Table One
Skyline Media of Rutherfordton, LLC Defined Radio Market One
Table of Stations Shown

Total number of overlapping contours: 26

Reference: Defined Radio Market One

Total number of stations in Defined Market One: 26

Reference: Defined Radio Market #1

| Callsign | Type | Chan | City | St | File Number | Dist (km) | Azi (deg) |
|----------|------|------|---------------|----|---------------|-----------|-----------|
| WCAB | AM | 590 | RUTHERFORDTON | NC | BL20070417ADA | 0.0 | 0.0 |
| WBRM | AM | 1250 | MARION | NC | BL20120208AEB | 34.0 | 342.7 |

Total Subject Stations: 2

Overlapping Contours:

| Callsign | Type | Chan | City | St | File Number | Dist (km) | Azi (deg) |
|----------|------|-------|-----------------|----|-----------------|-----------|-----------|
| WLXK | FM | 202C2 | Boiling Springs | NC | BLED19950221KD | 26.0 | 133.5 |
| WNCW | FM | 204C | Spindale | NC | 0000143612 | 50.2 | 319.2 |
| WEPR | FM | 211C | Greenville | SC | BML20100628BQG | 66.9 | 221.7 |
| WYFG | FM | 216C1 | Gaffney | SC | BLED20170623ABO | 33.6 | 156.6 |
| WMNC-FM | FM | 221C3 | Morganton | NC | BLH20081202AFH | 43.9 | 24.5 |
| WESC-FM | FM | 223C | Greenville | SC | BLH19800811AB | 68.5 | 245.8 |
| WTPT | FM | 227C | Forest City | NC | BMLH19950626KB | 31.2 | 244.6 |
| WFBC-FM | FM | 229C | Greenville | SC | BLH20021022AAJ | 69.6 | 243.6 |
| WGTK-FM | FM | 233C | Greenville | SC | BLH20080425ABD | 67.0 | 221.7 |
| WNKS | FM | 236C | Charlotte | NC | BMLH20140821ABZ | 69.9 | 92.6 |
| WHQC | FM | 241C | Shelby | NC | BLH20111221ADF | 69.9 | 92.6 |
| WPEG | FM | 250C | Concord | NC | BMLH20121024AAF | 69.9 | 92.6 |
| WSPA-FM | FM | 255C | Spartanburg | SC | BLH20160511AAE | 41.6 | 233.6 |
| WKSF | FM | 260C | Old Fort | NC | BLH20140717ABM | 75.8 | 273.0 |
| WBAV-FM | FM | 270C0 | Gastonia | NC | BLH19880129KD | 61.5 | 106.6 |
| WOSF | FM | 287C1 | Gaffney | SC | BLH20100429ADK | 67.0 | 92.5 |
| WMIT | FM | 295C | Black Mountain | NC | BML20161027AAG | 50.2 | 319.2 |
| WLNK | FM | 300C | Charlotte | NC | BMLH20140722AEM | 67.0 | 92.5 |

Total Other FM Stations: 18

| | | | | | | | |
|------|----|------|----------------|----|----------------|------|-------|
| WCIS | AM | 760 | MORGANTON | NC | BL20030226ACU | 48.2 | 22.4 |
| WWOL | AM | 780 | FOREST CITY | NC | BL19950130AC | 5.1 | 157.1 |
| WKJW | AM | 1010 | BLACK MOUNTAIN | NC | BL20140320AES | 49.7 | 296.4 |
| WWQT | AM | 1160 | TRYON | NC | BML20180329ACL | 33.8 | 239.5 |
| WAGY | AM | 1320 | FOREST CITY | NC | BL20190404AAU | 5.8 | 137.2 |
| WTOE | AM | 1470 | SPRUCE PINE | NC | BL19811228AD | 59.3 | 343.9 |

Total Other AM Stations: 6

Distance and bearing calculations from coordinates: 35-23-35 N, 081-55-23 W

Duopoly Options:

TV: Not Included

FM: 3.16 mV/m (70 dBu); Include NCE

AM: 5.0 mV/m

Stations more than 92 km from the common area were excluded.

Distance and bearing calculations from coordinates: 35-21-16 N, 081-52-46 W

Duopoly Options:

TV: Not Included

FM: 3.16 mV/m (70 dBu); Include NCE

AM: 5.0 mV/m

Stations more than 92 km from the common area were excluded.