

Multiple Ownership Exhibit

Better Newspapers, Inc. (the “Proposed Assignee”) and its shareholders currently do not own or have attributable interests in any broadcast stations.

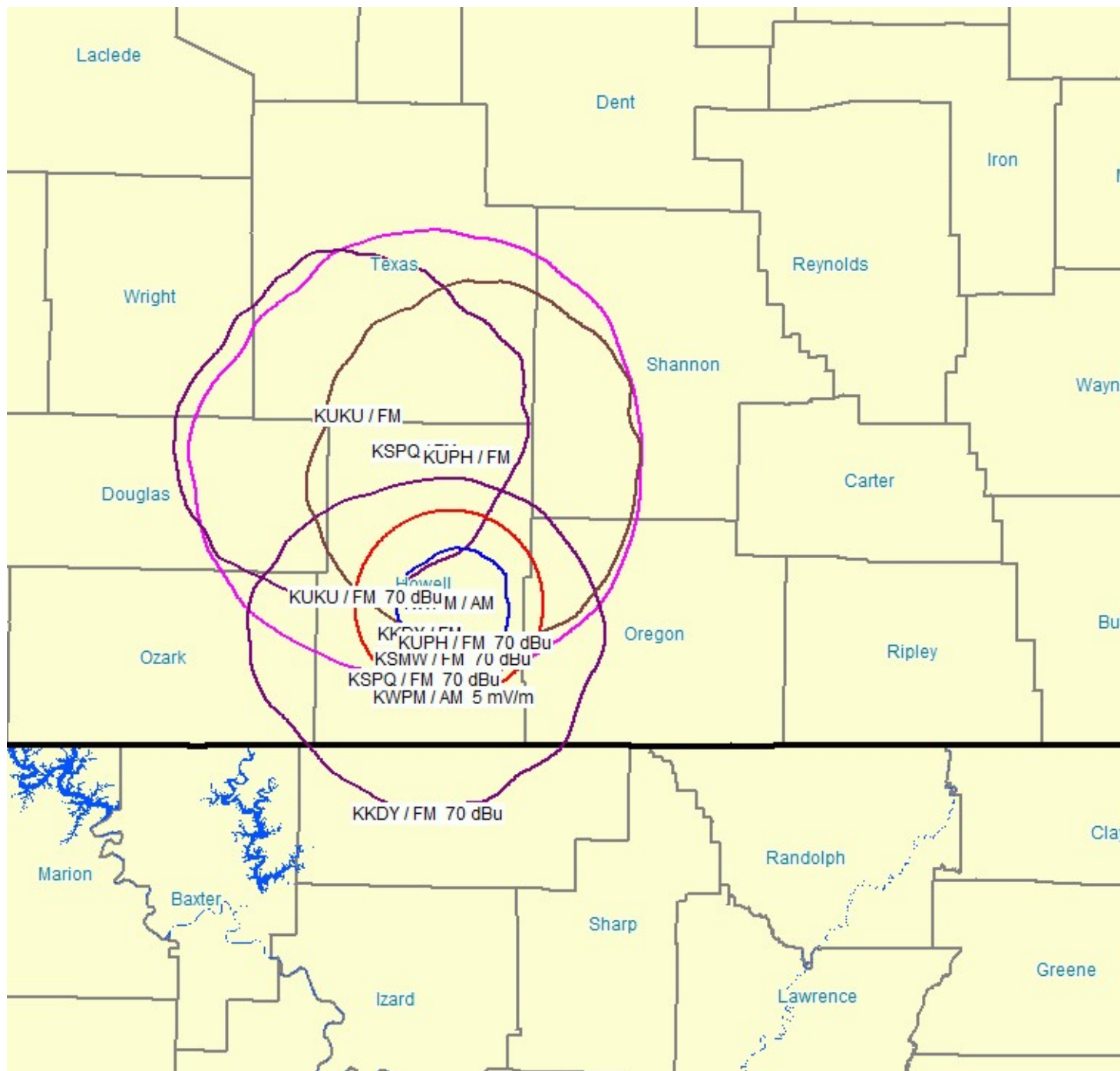
The following five full-power broadcast stations proposed to be assigned to Better Newspapers, Inc. in two separate assignment applications are located in an unrated market:

KSPQ(FM), West Plains, MO, Fac. ID 47951
KUKU-FM, Willow Springs, MO, Fac. ID 50349
K KKDY(FM), West Plains, MO, Fac. ID 39544
KUPH(FM), Mountain View, MO, Fac. ID 29625
KWPM(AM), West Plains, MO, Fac. ID 47952

The contours of these stations are shown in the two attached contour maps. The contours form one unrated market, as determined by the interim contour overlap method (the “Unrated Market”). As demonstrated in the attached contour maps, there are more than 15 full-power, commercial and noncommercial radio stations in the Unrated Market.

Under § 73.3555 of the Commission’s rules, a single entity may have a cognizable interest in not more than 6 commercial radio stations in total and not more than 4 commercial stations in the same service (AM or FM) in such a market. As shown above, the Proposed Assignee would not exceed these limits upon grant of the proposed assignment applications because it would own only 5 full power stations within the Unrated Market, and only 4 of such stations would be in the same service.

In light of the foregoing, common ownership of the stations listed above by the Proposed Assignee complies with § 73.3555 of the Commission’s rules..









BIAMapX:

Latitude: N36-51-0.53
Longitude: W091-35-13.57

BIAMapX Copyright 1995-2007 BIA Financial Network, Inc.

Station / Service / Status

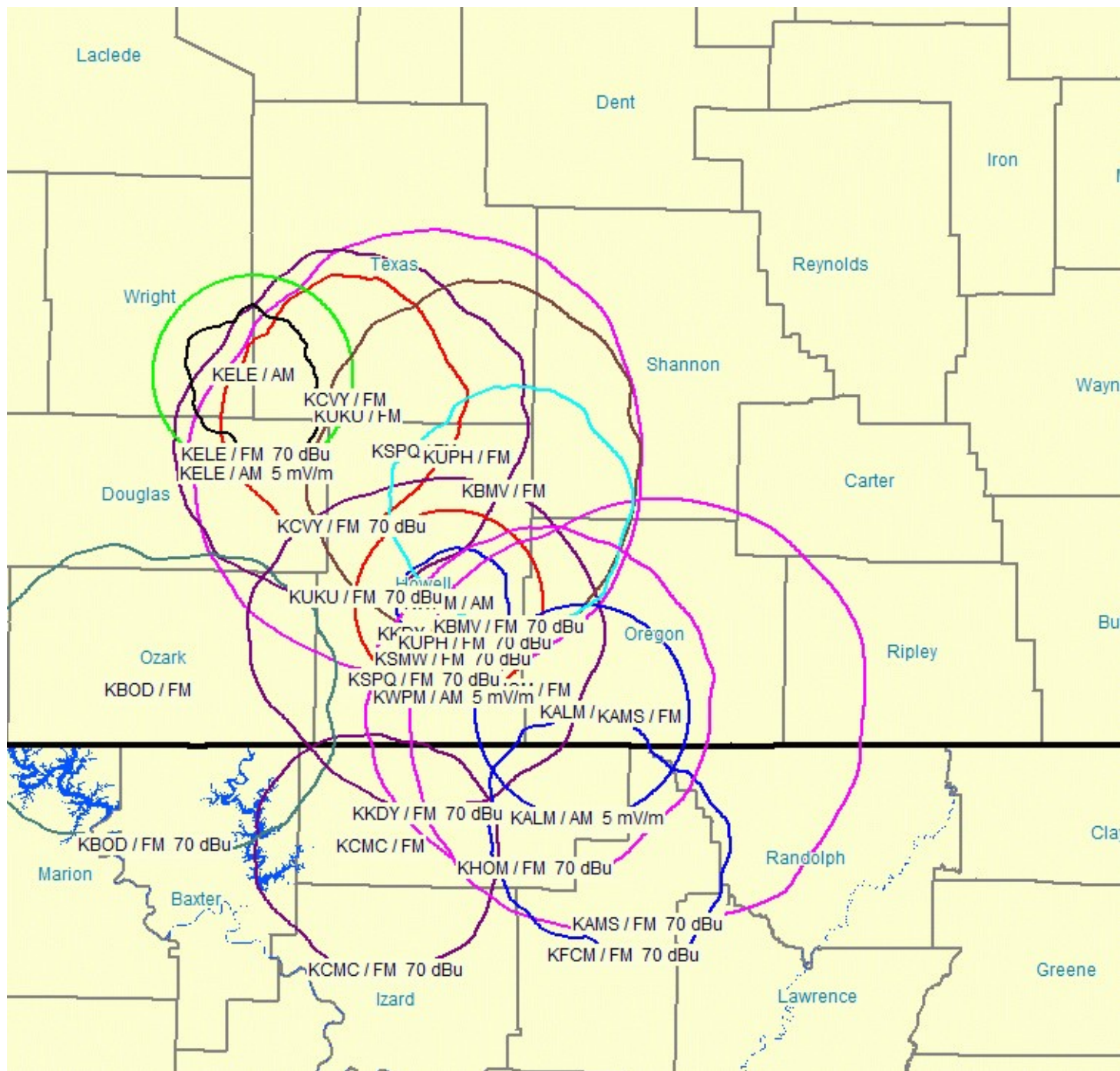
Market

-  KKDY / FM / LI
-  KSMW / FM / LI
-  KSPQ / FM / LI
-  KUKU / FM / LI
-  KUPH / FM / LI
-  KWPM / AM / L

BIAMapX:

Latitude: N36-51-0.53
Longitude: W091-35-13.57

BIAMapX Copyright 1995-2007 BIA Financial Network, Inc.



















BIAMapX:

Latitude: N36-51-0.53
Longitude: W091-35-13.57

BIAMapX Copyright 1995-2007 BIA Financial Network, Inc.

Station / Service / Status**Market**

 KALM / AM / L
 KAMS / FM / LI
 KBMV / FM / LI
 KBOD / FM / LI
 KCMC / FM / LI
 KCVY / FM / LI
 KELE / FM / LI
 KELE / AM / L
 KFCM / FM / LI
 KHOM / FM / LI
 KKDY / FM / LI
 KSMW / FM / LI
 KSPQ / FM / LI
 KUKU / FM / LI
 KUPH / FM / LI
 KWPM / AM / L

BIAMapX:

Latitude: N36-51-0.53

Longitude: W091-35-13.57

BIAMapX Copyright 1995-2007 BIA Financial Network, Inc.