

Multiple Ownership Compliance

The instant application requests Commission consent to the assignment of the licenses of the following radio broadcast stations (collectively, the “Stations”) to CTI License LLC (“CTI”):¹

WAZY-FM, Lafayette, Indiana (Facility ID No. 68970)
WBPE(FM), Brookston, Indiana (Facility ID No. 6336)
WYCM(FM), Attica, Indiana (Facility ID No. 68985)
WSHY(AM), Lafayette, Indiana (Facility ID No. 21512)

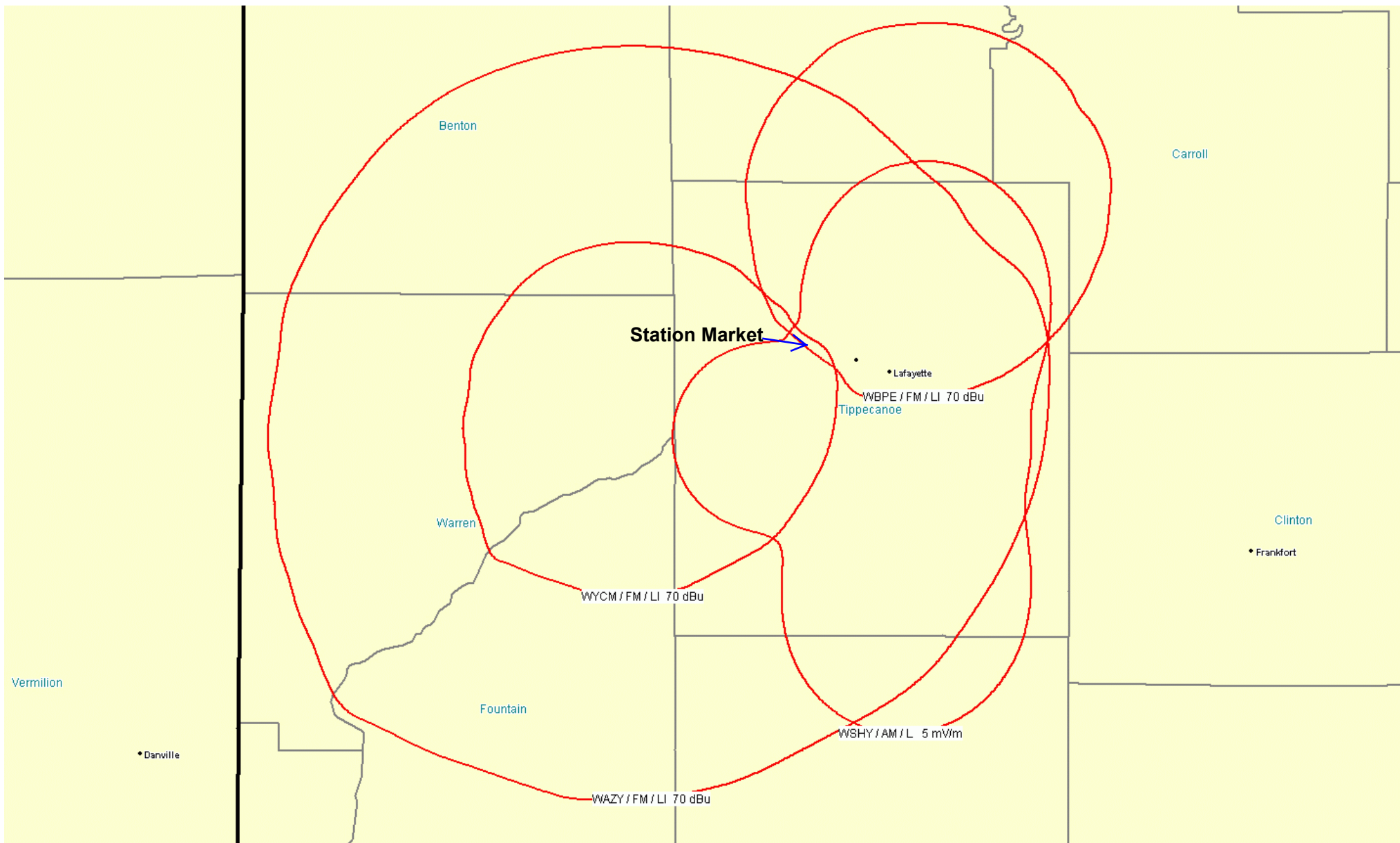
No parties holding an interest in CTI hold interests in any other stations that form part of a market with any of the Stations. This exhibit demonstrates that CTI’s proposed acquisition of the Stations complies with the Commission’s multiple ownership rules. *See* 47 C.F.R. § 73.3555. As detailed below, for purposes of compliance with the multiple ownership rules, the Stations form a single market, and CTI’s proposed ownership of the Stations complies with the multiple ownership limits in the Stations’ market.

The Stations are not identified by BIA as “home” to, or licensed to any community within the geographic boundaries of, any Arbitron metro market. As a result, compliance with the Commission’s multiple ownership rules must be determined by application of the interim contour overlap methodology. *See 2002 Biennial Regulatory Review*, Report and Order and Notice of Proposed Rulemaking, 18 FCC Rcd. 13620, 13729-30, ¶¶ 282-86 & 13870-71, ¶¶ 657-62 (2003). Under that methodology, the Stations form a single market created by the overlap of the Stations’ principal community contours, as shown in the map at **Attachment A**. As shown in **Attachment B**, at least 29 stations in which CTI has no existing or proposed interests have principal community contours that intersect the Stations’ market and are licensed with transmitter sites within 92 km of that market.

Under Section 73.3555(a)(1)(iii) of the Commission’s rules, in a radio market with 15-29 full-power commercial and noncommercial radio stations, an entity may hold interests in up to 6 commercial radio stations – including up to 4 commercial radio stations in the same service. 47 C.F.R. § 73.3555(a)(1)(iii). As a result, CTI’s proposed ownership of 1 AM and 3 FM stations complies with the Commission’s multiple ownership limits for the Stations’ market.

¹ The instant application also seeks Commission consent to the assignment of the licenses of the following low-power television (“LPTV”) stations to CTI: WPBI-LD, Lafayette, Indiana (Facility ID No. 184193); and WPBY-LD, Lafayette, Indiana (Facility ID No. 184197). The Commission’s multiple ownership restrictions pursuant to 47 C.F.R. § 73.3555, however, are not applicable to LPTV stations.

Attachment A

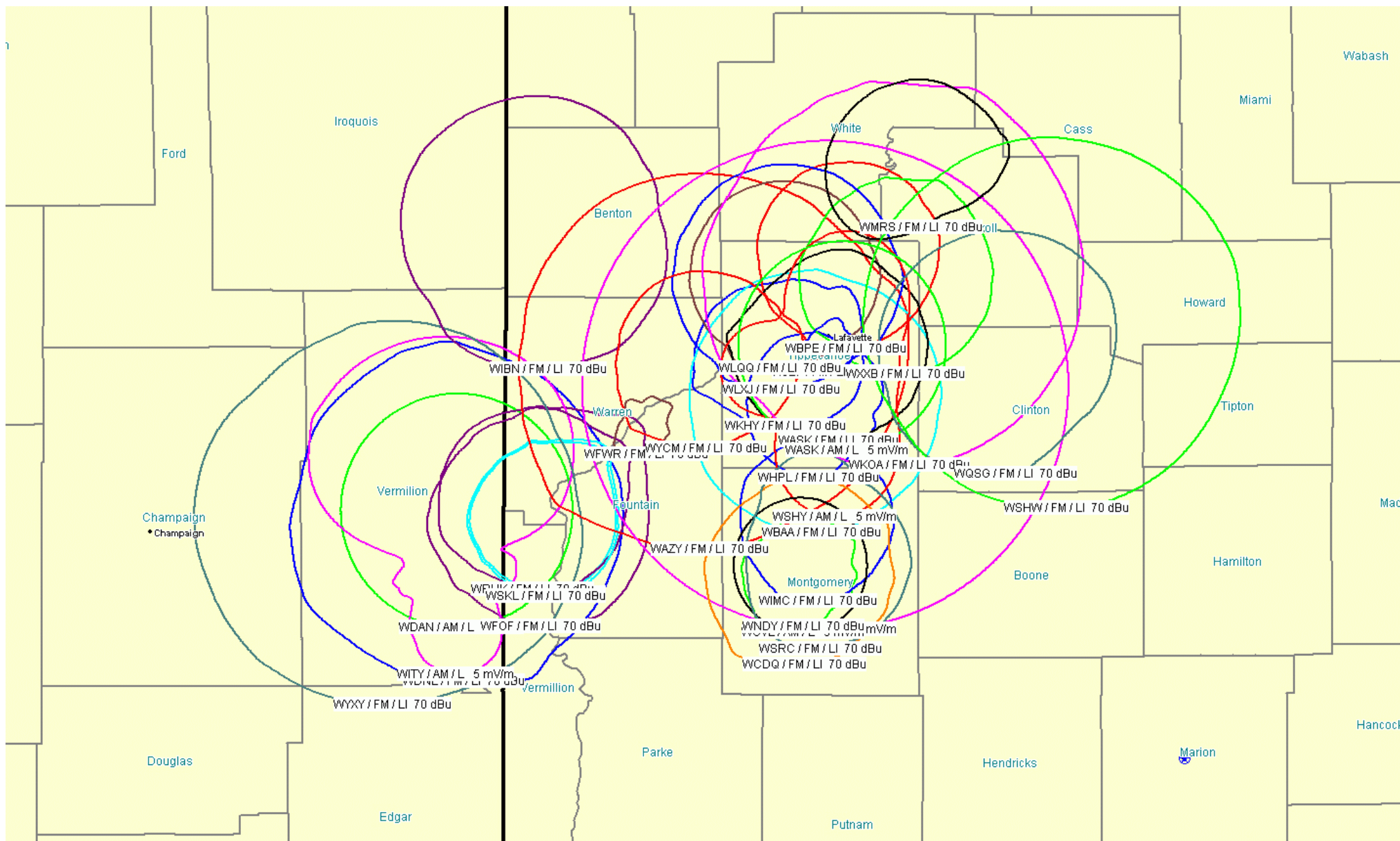


BIAMapX:

Latitude: N40-22-33.96
Longitude: W087-03-49.96

BIAMapX Copyright 1995-2007 BIA Financial Network, Inc.

Attachment B
































BIAMapX:

Latitude: N40-16-46.24
Longitude: W087-07-43.70

BIAMapX Copyright 1995-2007 BIA Financial Network, Inc.

Station / Service / Status**Market**

 WASK / FM / LI
 WASK / AM / L
 WAZY / FM / LI
 WBAA / AM / L
 WBAA / FM / LI
 WBPE / FM / LI
 WCDQ / FM / LI
 WCVL / AM / L
 WDAN / AM / L
 WDNL / FM / LI
 WFOF / FM / LI
 WFWR / FM / LI
 WHPL / FM / LI
 WIBN / FM / LI
 WIMC / FM / LI
 WITY / AM / L
 WJEF / FM / LI
 WKHY / FM / LI
 WKOA / FM / LI
 WKZS / FM / LI
 WLQQ / FM / LI
 WLXJ / FM / LI
 WMRS / FM / LI
 WNDY / FM / LI
 WQSG / FM / LI
 WRHK / FM / LI
 WSHW / FM / LI
 WSHY / AM / L
 WSKL / FM / LI

Indianapolis, IN - Radio

Muncie-Marion, IN - Radio

Terre Haute, IN - Radio

Total Number of Stations: 29

BIAMapX:

Latitude: N40-16-46.24

Longitude: W087-07-43.70

BIAMapX Copyright 1995-2007 BIA Financial Network, Inc.