

WPGL 214 A Pattersonville, NY - 47 C.F.R. 73.509 Compliance - Exhibit A

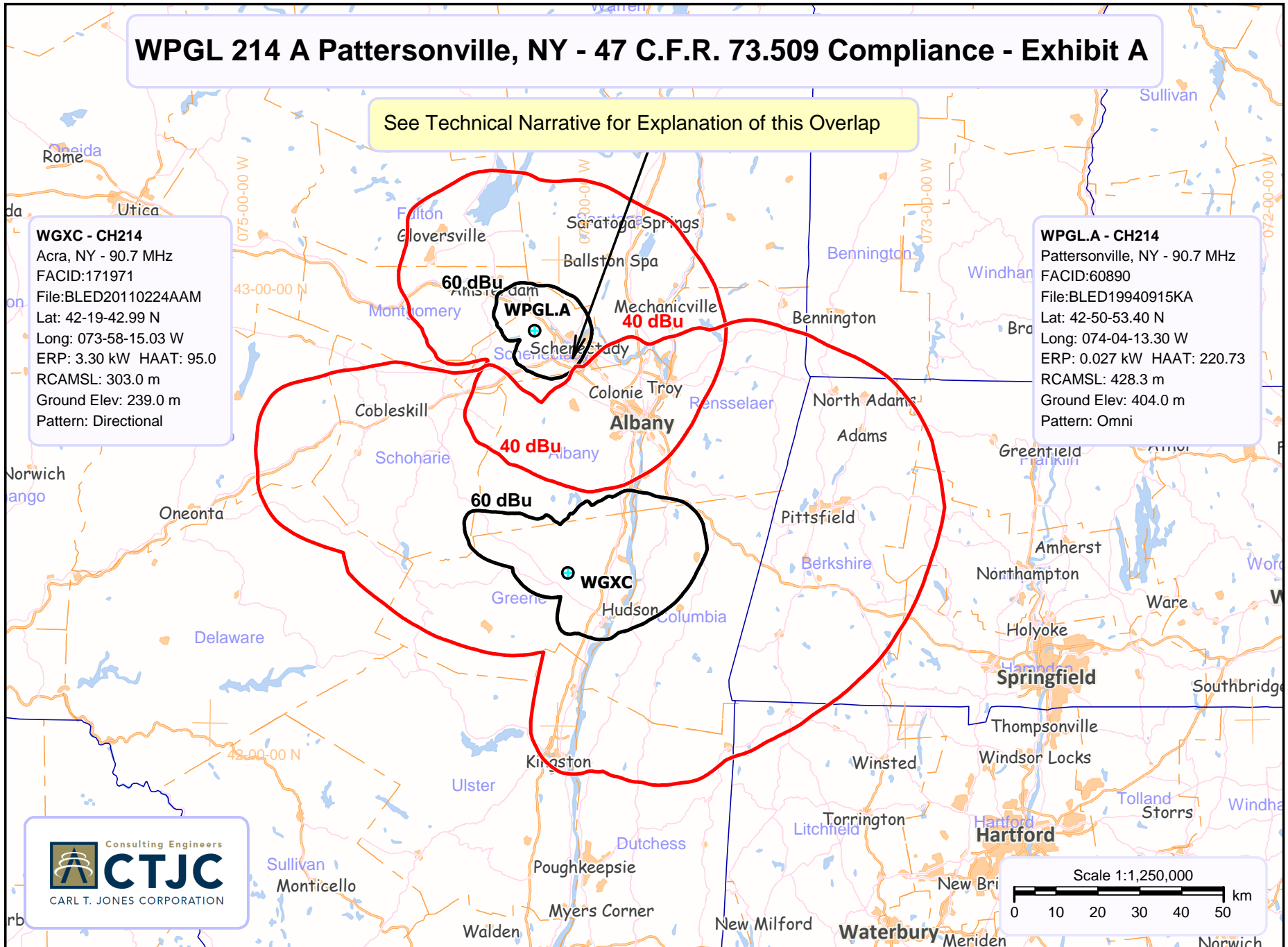
See Technical Narrative for Explanation of this Overlap

WGXC - CH214

Acra, NY - 90.7 MHz
FACID:171971
File:BLED20110224AAM
Lat: 42-19-42.99 N
Long: 073-58-15.03 W
ERP: 3.30 kW HAAT: 95.0
RCMSL: 303.0 m
Ground Elev: 239.0 m
Pattern: Directional

WPGLA - CH214

Pattersonville, NY - 90.7 MHz
FACID:60890
File:BLED19940915KA
Lat: 42-50-53.40 N
Long: 074-04-13.30 W
ERP: 0.027 kW HAAT: 220.73
RCMSL: 428.3 m
Ground Elev: 404.0 m
Pattern: Omni



WPGL 214 A Pattersonville, NY - 47 C.F.R. 73.509 Compliance - Exhibit B

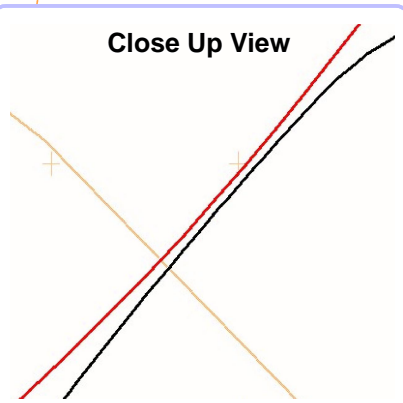
WCDB - CH215

Albany, NY - 90.9 MHz
FACID:63125
File:BLE19820923AB
Lat: 42-41-16.20 N
Long: 073-49-17.40 W
ERP: 0.10 kW HAAT: 64.0
RCMSL: 146.0 m
Ground Elev: 80.0 m
Pattern: Omni

WPGL.A - CH214

Pattersonville, NY - 90.7 MHz
FACID:60890
File:BLE19940915KA
Lat: 42-50-53.40 N
Long: 074-04-13.30 W
ERP: 0.027 kW HAAT: 220.73
RCMSL: 428.3 m
Ground Elev: 404.0 m
Pattern: Omni

Close Up View



Consulting Engineers

CTJC

CARL T. JONES CORPORATION

Scale 1:250,000



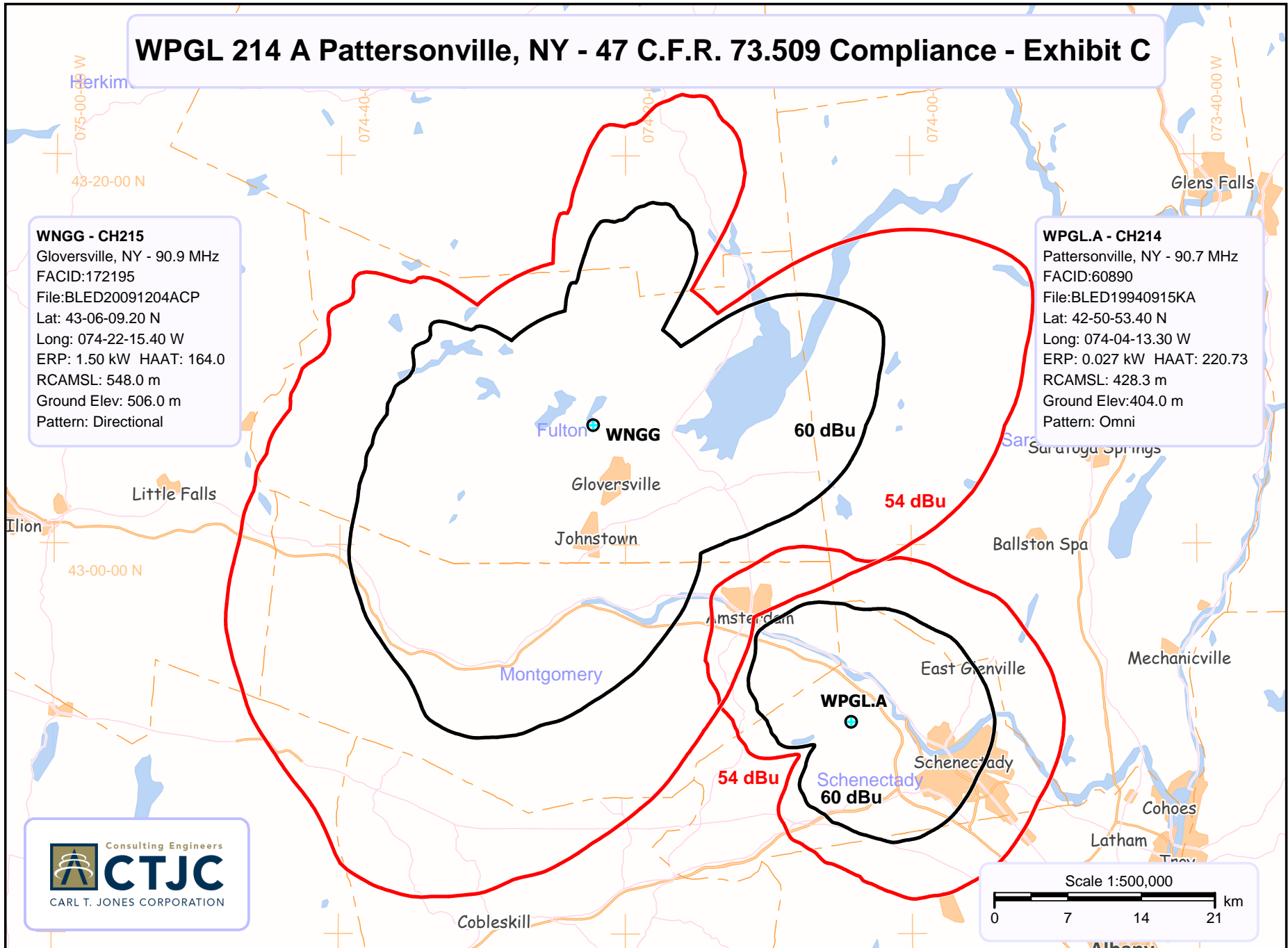
WPGL 214 A Pattersonville, NY - 47 C.F.R. 73.509 Compliance - Exhibit C

WNGG - CH215

Gloversville, NY - 90.9 MHz
FACID:172195
File:BLED20091204ACP
Lat: 43-06-09.20 N
Long: 074-22-15.40 W
ERP: 1.50 kW HAAT: 164.0
RCAMSL: 548.0 m
Ground Elev: 506.0 m
Pattern: Directional

WPGL.A - CH214

Pattersonville, NY - 90.7 MHz
FACID:60890
File:BLED19940915KA
Lat: 42-50-53.40 N
Long: 074-04-13.30 W
ERP: 0.027 kW HAAT: 220.73
RCAMSL: 428.3 m
Ground Elev:404.0 m
Pattern: Omni



WPGL 214 A Pattersonville, NY - 47 C.F.R. 73.509 Compliance - Exhibit D

Glens Falls, NY - 90.7 MHz
 FACID:77582
 File:BLED20181031AAB
 Lat: 43-25-12.20 N
 Long: 073-45-35.40 W
 ERP: 0.65 kW HAAT: 404.0
 RCAMSL: 684.0 m
 Ground Elev: 634.0 m
 Pattern: Directional

Pattersonville, NY - 90.7 MHz
 FACID:60890
 File:BLED19940915KA
 Lat: 42-50-53.40 N
 Long: 074-04-13.30 W
 ERP: 0.027 kW HAAT: 220.73
 RCAMSL: 428.3 m
 Ground Elev: 404.0 m
 Pattern: Omni



WPGL 214 A Pattersonville, NY - 47 C.F.R. 73.509 Compliance - Exhibit E

WPGL-A - CH214

Pattersonville, NY - 90.7 MHz
FACID:60890
File:BLED19940915KA
Lat: 42-50-53.40 N
Long: 074-04-13.30 W
ERP: 0.027 kW HAAT: 220.73
RCAMSL: 428.3 m
Ground Elev: 404.0 m
Pattern: Omni

WAMC-FM - CH212

Albany, NY - 90.3 MHz
FACID:70849
File:BMLED20101102ABH
Lat: 42-38-14.30 N
Long: 073-10-05.40 W
ERP: 10.00 kW HAAT: 600.0
RCAMSL: 1073.0 m
Ground Elev: 1049.0 m
Pattern: Omni

