

**WLJA-FM**

BLH20170330AAP

Latitude: 34-34-51.30 N

Longitude: 084-31-17.70 W

ERP: 21.50 kW

Channel: 266

Frequency: 101.1 MHz

AMSL Height: 537.0 m

Elevation: 427.0 m




Horiz. Pattern: Omni

Vert. Pattern: No

Prop Model: FCC Model

Loc. Variability: 50.0%

Time Variability: 50.0%

**D/U Study Ratio** 20.0 - 10.0 dB 10.0 - 0.0 dB < 0.0 dB

WLJA-FM vs W266BW D/U Study  
None of the complaint locations  
are in an area where the D/U  
would support interference.

