

LARACUENTE BOQUERON
100W@20m HAAT 27.9m AGL
93.7 MHz ch 229
Cabo Rojo, PR, US
5.9m elevation
NAD83: 18 2 7.42 N,
67 11 5.25 W

⚠ Details for Frequency 93.7 MHz (229)





Sort-by: Severity

Show: Selected Stations ▼

Apply

**Clear-Signal
Distance (km)**

FCC Contour
Interference dB

Nearby Station	Too Close?	Where	Channel	FCC Contour	Longley-Rice	In	Out
WNOD.231B.LICEN.MOD 53554 WOYE, INC. 94.1 MHz 25kW@597m MAYAGUEZ, PR, US (LMS)BMLH-19990720KA GRA	 Too close by 67.69km PZ=29.1m	24.3km@59° 92km needed	231	11	8.2	-7.6	()
W228EF.228D.LICEN.L2C 203036 MEDIA POWER GROUP, INC. 93.5 MHz 250W@9.325m MAYAGUEZ, PR, US (LMS)BLFT-20190417AAB GRA	 Far enough away by 0.25km	15.3km@14° 15km needed	228	6.6	7.1	6.7	7.1
WZNT.229B.LICEN.L2C 74552 WZNT,INC. 93.7 MHz 28kW@560m SAN JUAN, PR, US (LMS)BLH-20020430AAH amended 2002-04-30 GRA	 Far enough away by 5.44km	143.4km@79° 138km needed	229	3.7	5.6	8.5	-16.9
WZMT.227B1.LICEN.L2C 53076 PARTY INFO NOT FOUND 93.3 MHz 14.5kW@-69m PONCE, PR, US (LMS)BLH-4398 GRA	 Far enough away by 6.17km	59.2km@95° 53km needed	227	99.2	100+	-51.8	-68.8

Alternate Format