

Contour Overlap Ownership Analysis and Report

This ownership study is provided in as an analysis of the ownership markets formed by the acquisition of the following stations:

KAMJ(FM) 230A Gosnell, AR, FCC Facility I.D. 24666

KHLS(FM) 242C1 Blytheville, AR, FCC Facility I.D. 63607

KNBY(AM) 1280 kHz Newport, AR, FCC Facility I.D. 48750

KOKR(FM) 244C2 Newport, AR, FCC Facility I.D. 48743

KOSE(AM) 860 kHz Wilson, AR, FCC Facility I.D. 52902

KQXF(FM) 297A Osceola, AR, FCC Facility I.D. 52904

Stations KCNY(FM) on 296C3 at Greenbrier, AR and KHGA(FM) on 280C3 at Earle, are included since their assignments are pending approval.

None of the stations are located within a Nielsen rated market; as a consequence, the permitted common ownership is determined using the contour overlap methodology. The following exhibits include the city grade contours, 3.16 mV/m (70 dBu) (FM) and 5 mV/m (AM), of all stations intersecting any of the mutually overlapping stations, and excludes any stations with a transmitter site greater than 92 km from any portion of the mutually overlapping area, as well as any commonly owned stations which do not mutually overlap the defined markets.

A reference plot of the relevant stations is included in exhibit E-1. The common ownership forms four markets, which are plotted and listed in exhibits E-2 to E-9. Following the rules provided by CFR §73.3555(a)(1)(i)(ii) and (iii), the common ownership of the stations in the defined markets is permissible.

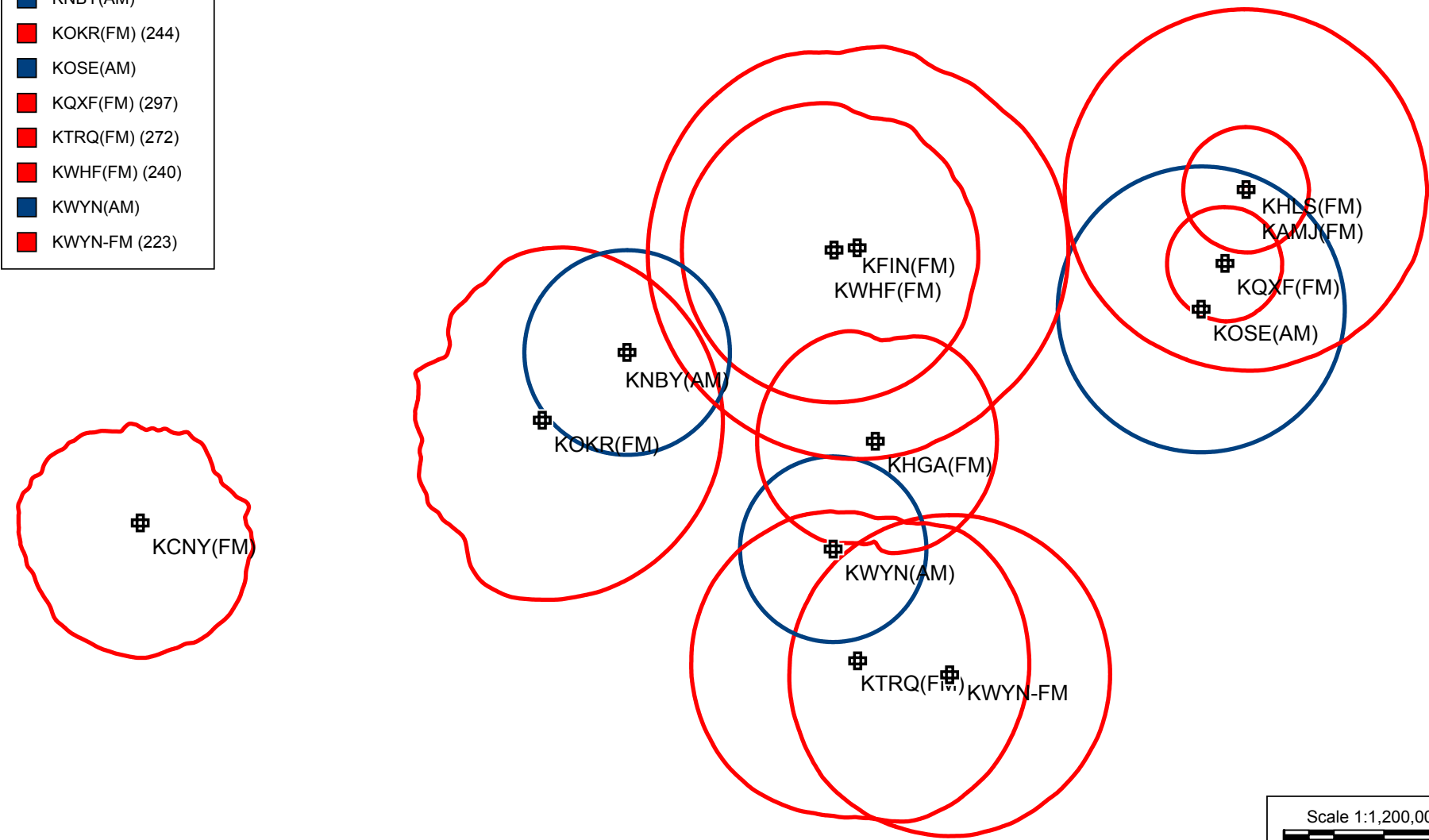


Christopher Anderson September 7, 2023
andersce@bham.rr.com

E-1 Ownership Reference Plot

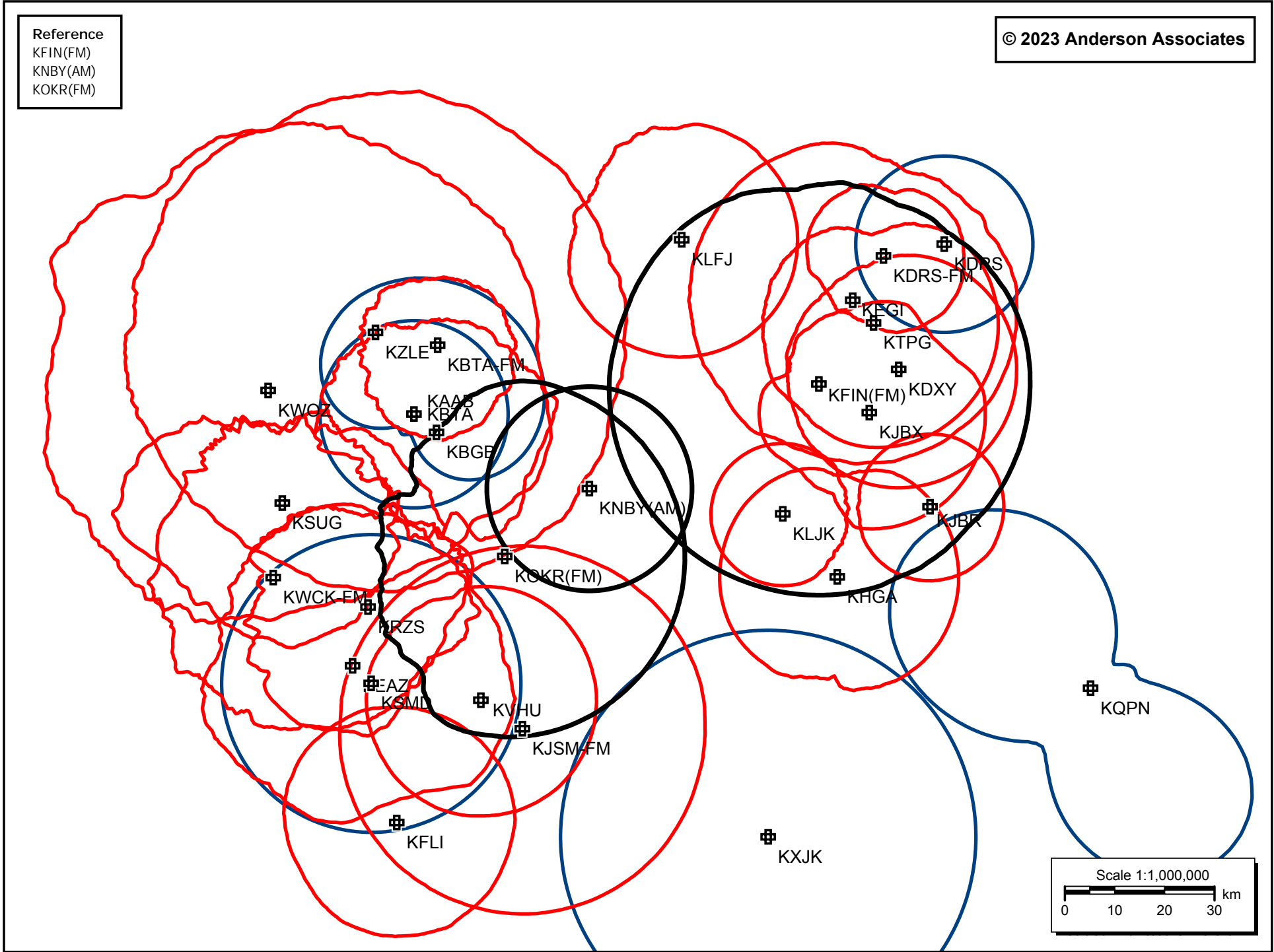
© 2023 Anderson Associates

- KAMJ(FM) (230)
- KCNY(FM) (296)
- KFIN(FM) (300)
- KHGA(FM) (280)
- KHLS(FM) (242)
- KNBY(AM)
- KOKR(FM) (244)
- KOSE(AM)
- KQXF(FM) (297)
- KTRQ(FM) (272)
- KWHF(FM) (240)
- KWYN(AM)
- KWYN-FM (223)



Scale 1:1,200,000
0 10 20 30 km

E-2 Ownership Market #1 Plot



E-3 Ownership Market #1 List

Total number of overlapping contours: 29 2 FM + 1 AM permissible

Reference:

Callsign	Type	Chan	City	St	File Number	Dist (km)	Azi (deg)
KFIN (FM)	FM	300C1	Jonesboro	AR	BLH6136	0.0	0.0
KNBY (AM)	AM	1280	NEWPORT	AR	BL3838	50.5	245.7
KOKR (FM)	FM	244C2	Newport	AR	BLH19971020KD	71.8	241.5

Overlapping Contours:

Callsign	Type	Chan	City	St	File Number	Dist (km)	Azi (deg)
KZLE	FM	226C1	Batesville	AR	BLH20030508ACQ	89.4	276.9
KJBR	FM	229A	Marked Tree	AR	BMLED20190517AAP	33.2	138.1
KLJK	FM	234A	Weiner	AR	0000201377	27.0	195.8
KVHU	FM	237C3	Judsonia	AR	BLH20060822AIK	92.7	227.1
KJSM-FM	FM	249C1	Augusta	AR	BLED20040115ABF	91.1	220.9
KRZS	FM	256C3	Pangburn	AR	BLH20021127ACD	100.8	243.9
KTPG	FM	257C3	Paragould	AR	BLH20140807AAF	16.4	42.0
KBTA-FM	FM	258A	Batesville	AR	BLH19990525KG	76.8	276.0
KWCK-FM	FM	260C2	Searcy	AR	BLH19900914KC	116.0	250.7
KEGI	FM	263C2	Trumann	AR	BLH20110201AEI	18.1	22.2
KEAZ	FM	264C2	Kensett	AR	BLH20130222AAC	109.2	239.1
KSUG	FM	270C3	Heber Springs	AR	BLH20160509ABA	110.1	257.7
KWOZ	FM	277C	Mountain View	AR	BLH19871110KB	110.3	269.6
KHGA	FM	280C3	Earle	AR	BLH20040423AAR	38.8	174.8
KFLI	FM	284C3	Des Arc	AR	BLH20021219ABJ	121.9	224.1
KDXY	FM	285C3	Lake City	AR	BLH19940705KE	16.2	79.8
KLFJ	FM	287C3	Hoxie	AR	BMLED20190821AAW	39.9	316.7
KBGB	FM	289C3	Magness	AR	BLH20130225AAE	77.2	263.0
KJBX	FM	292C3	Cash	AR	BLH20110201AEH	11.6	119.7
KDRS-FM	FM	296A	Paragould	AR	BLH20000128AAK	28.7	27.0
KXJK	AM	950	FORREST CITY	AR	BL5323	91.3	186.6
KQPN	AM	730	WEST MEMPHIS	AR	BL20060510ACE	81.7	138.5
KBTA	AM	1340	BATESVILLE	AR	BL19970609AB	81.3	266.0
KAAB	AM	1130	BATESVILLE	AR	BL19951002AB	81.3	266.0
KSMD	AM	1300	SEARCY	AR	BL19920610AD	107.9	236.5
KDRS	AM	1490	PARAGOULD	AR	BL20001020ADD	37.6	42.1

Distance and bearing calculations from coordinates: 35-47-56.20 N, 090-44-31.40 W

Duopoly Options:


FM: 3.16 mV/m (70 dBu)

AM: 5.0 mV/m

Stations more than 92 km from the common area were excluded.

[illegible]

Scale 1:1,250,000



0 10 20 30 km

E-5 Ownership Market #2 List

Total number of overlapping contours: 49 2 FM + 1 AM permissible

Reference:

Callsign	Type	Chan	City	St	File Number	Dist (km)	Azi (deg)
KFIN (FM)	FM	300C1	Jonesboro	AR	BLH6136	0.0	0.0
KHLS (FM)	FM	242C1	Blytheville	AR	BLH20020723AAB	78.7	81.6
KOSE (AM)	AM	860	WILSON	AR	BL19970509AC	69.9	100.3

Overlapping Contours:

Callsign	Type	Chan	City	St	File Number	Dist (km)	Azi (deg)
KZLE	FM	226C1	Batesville	AR	BLH20030508ACQ	89.4	276.9
KJBR	FM	229A	Marked Tree	AR	BMLED20190517AAP	33.2	138.1
KAMJ	FM	230A	Gosnell	AR	BLH20020722AAZ	78.7	81.6
KLJK	FM	234A	Weiner	AR	0000201377	27.0	195.8
KTPG	FM	257C3	Paragould	AR	BLH20140807AAF	16.4	42.0
KEGI	FM	263C2	Trumann	AR	BLH20110201AEI	18.1	22.2
KHGA	FM	280C3	Earle	AR	BLH20040423AAR	38.8	174.8
KDXY	FM	285C3	Lake City	AR	BLH19940705KE	16.2	79.8
KLFJ	FM	287C3	Hoxie	AR	BMLED20190821AAW	39.9	316.7
KJBX	FM	292C3	Cash	AR	BLH20110201AEH	11.6	119.7
KDRS-FM	FM	296A	Paragould	AR	BLH20000128AAK	28.7	27.0
KQXF	FM	297A	Osceola	AR	BLH19980714KD	73.6	92.6
WGCQ	FM	254A	Hayti	MO	BMLH20130806ACB	105.4	63.8
KCRV-FM	FM	286A	Caruthersville	MO	BLH19990219KE	105.4	63.8
KTMO	FM	293C2	New Madrid	MO	BLH19930908KS	117.4	53.4
KJMS	FM	266C1	Olive Branch	MS	BLH20060906ABL	90.0	135.0
WKBQ	FM	228A	Covington	TN	BLH19940623KA	102.6	103.0
WHRK	FM	246C1	Memphis	TN	BMLH20150428AAH	90.0	135.1
WXMJ	FM	251C1	Millington	TN	BLH20001018ACK	109.9	130.3
WKIM	FM	255C1	Munford	TN	BLH20040903AAU	109.9	130.3
WLFP	FM	259C	Memphis	TN	BMLH20050308AAR	104.5	131.7
WASL	FM	261C2	Dyersburg	TN	0000184044	118.1	73.2
WEGR	FM	274C1	Arlington	TN	BLH20061114ACK	105.0	123.3
WRVR	FM	283C1	Memphis	TN	BLH20000706ADN	109.9	130.3
WGKX	FM	290C0	Memphis	TN	BLH20041018ACR	109.9	130.3
WCRV	AM	640	COLLIERVILLE	TN	BL19910906AC	117.7	139.2
WKBL	AM	1250	COVINGTON	TN	BL19940705AC	102.6	103.0
WLRM	AM	1380	MILLINGTON	TN	BL19831101AE	91.6	125.6
WMC	AM	790	MEMPHIS	TN	BL20001024ACH	104.6	131.7
WMQM	AM	1600	LAKELAND	TN	BL20030122AEY	100.6	133.1
WMPS	AM	1210	BARTLETT	TN	BL19951017AA	102.0	125.6
WTRB	AM	1570	RIPLEY	TN	BL7508	108.7	93.7
WGSF	AM	1030	MEMPHIS	TN	BL19841106AB	100.0	132.9
WREC	AM	600	MEMPHIS	TN	BMML20170713AIO	94.4	135.1
KQPN	AM	730	WEST MEMPHIS	AR	BL20060510ACE	81.7	138.5
WGUE	AM	1180	TURRELL	AR	BMML20170112ACP	91.4	142.7
WUMY	AM	830	MEMPHIS	TN	BL20111230ADD	100.3	138.7
KWAM	AM	990	MEMPHIS	TN	BL20120321AFI	94.3	141.2
WDIA	AM	1070	MEMPHIS	TN	BMML20140318AHI	88.2	131.7
WHBQ	AM	560	MEMPHIS	TN	BL19870526AG	87.4	133.7
WMFS	AM	680	MEMPHIS	TN	BMML20131126BYZ	90.0	135.1
KNBY	AM	1280	NEWPORT	AR	BL3838	50.5	245.7
WTRO	AM	1450	DYERSBURG	TN	BL20180320ACN	130.6	76.4

KCRV	AM	1370	CARUTHERSVILLE	MO	BL3978	105.4	63.8
KBOA	AM	1540	KENNETT	MO	BL20191028ACU	76.5	51.6
KDRS	AM	1490	PARAGOULD	AR	BL20001020ADD	37.6	42.1

Distance and bearing calculations from coordinates: 35-47-56.20 N, 090-44-31.40 W

Duopoly Options:

TV: Not Included

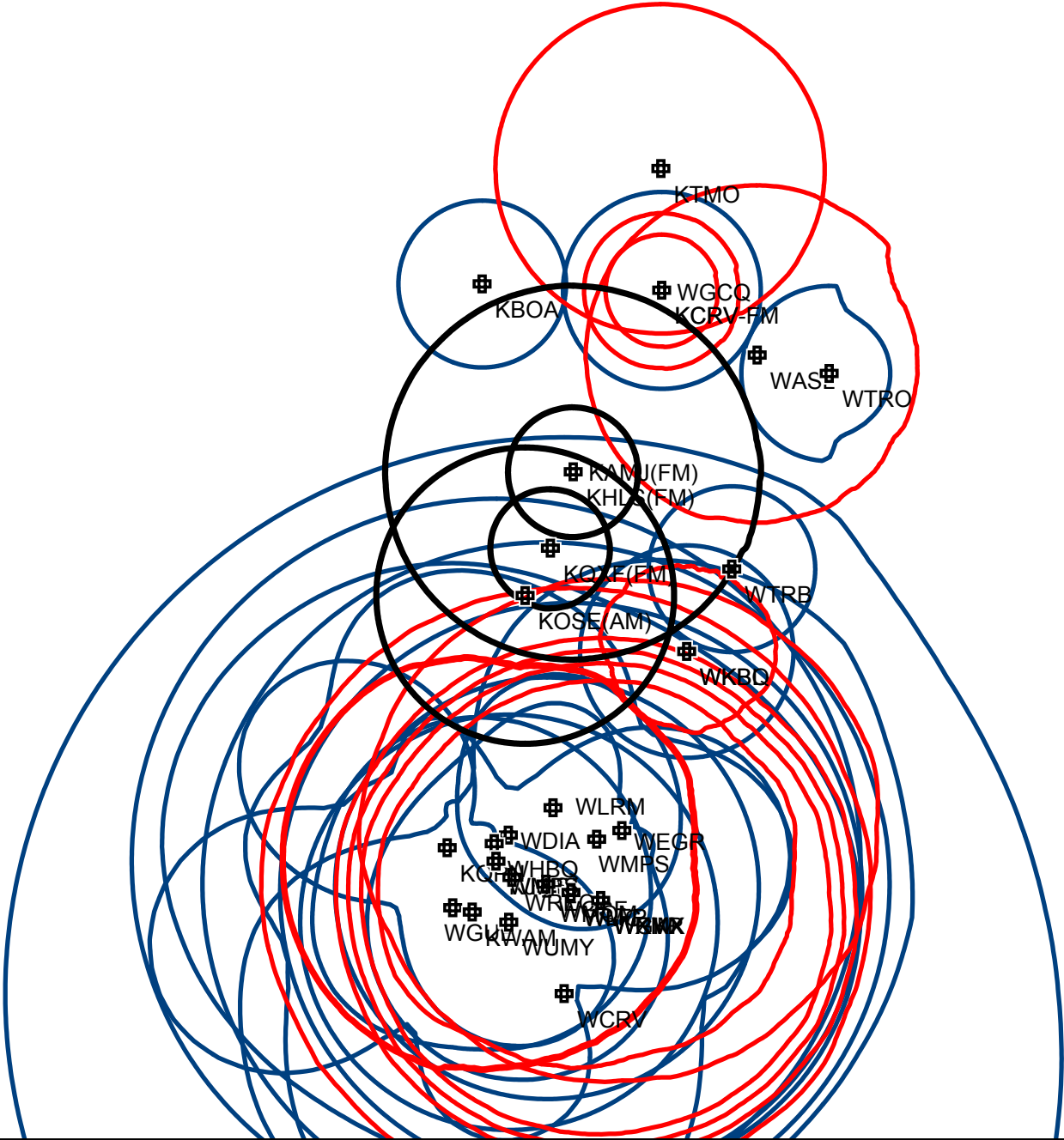
FM: 3.16 mV/m (70 dBu)

AM: 5.0 mV/m

E-6 Ownership Market #3 Plot

- Reference
- KAMJ(FM)
- KHLS(FM)
- KOSE(AM)
- KQXF(FM)

©2023 Anderson Associates



E-7 Ownership Market #3 List

Total number of overlapping contours: 36 3 FM + 1 AM permissible

Reference:

Callsign	Type	Chan City	St	File Number	Dist (km)	Azi (deg)
KAMJ (FM)	FM	230A Gosnell	AR	BLH20020722AAZ	0.0	0.0
KHLS (FM)	FM	242C1 Blytheville	AR	BLH20020723AAB	0.0	0.0
KOSE (AM)	AM	860 WILSON	AR	BL19970509AC	25.6	201.3
KQXF (FM)	FM	297A Osceola	AR	BLH19980714KD	15.3	196.6

Overlapping Contours:

Callsign	Type	Chan City	St	File Number	Dist (km)	Azi (deg)
WGCQ	FM	254A Hayti	MO	BMLH20130806ACB	38.9	26.0
KCRV-FM	FM	286A Caruthersville	MO	BLH19990219KE	38.9	26.0
KTMO	FM	293C2 New Madrid	MO	BLH19930908KS	60.8	16.1
KJMS	FM	266C1 Olive Branch	MS	BLH20060906ABL	76.5	191.2
WKBQ	FM	228A Covington	TN	BLH19940623KA	40.9	147.8
WHRK	FM	246C1 Memphis	TN	BMLH20150428AAH	76.5	191.2
WXXM	FM	251C1 Millington	TN	BLH20001018ACK	82.8	176.4
WKIM	FM	255C1 Munford	TN	BLH20040903AAU	82.8	176.4
WLFP	FM	259C Memphis	TN	BMLH20050308AAR	81.0	180.4
WASL	FM	261C2 Dyersburg	TN	0000184044	42.0	57.6
WEGR	FM	274C1 Arlington	TN	BLH20061114ACK	69.8	172.3
WRVR	FM	283C1 Memphis	TN	BLH20000706ADN	82.8	176.4
WGKX	FM	290C0 Memphis	TN	BLH20041018ACR	82.8	176.4
WCRV	AM	640 COLLIERVILLE	TN	BL19910906AC	100.5	181.0
WKBL	AM	1250 COVINGTON	TN	BL19940705AC	40.9	147.8
WLRM	AM	1380 MILLINGTON	TN	BL19831101AE	64.8	183.5
WMC	AM	790 MEMPHIS	TN	BL20001024ACH	81.0	180.3
WMQM	AM	1600 LAKELAND	TN	BL20030122AEY	80.4	183.6
WMPS	AM	1210 BARTLETT	TN	BL19951017AA	70.9	176.4
WTRB	AM	1570 RIPLEY	TN	BL7508	35.8	121.6
WGSF	AM	1030 MEMPHIS	TN	BL19841106AB	79.6	183.8
WREC	AM	600 MEMPHIS	TN	BMML20170713AIO	79.0	188.6
KQPN	AM	730 WEST MEMPHIS	AR	BL20060510ACE	76.4	198.5
WGUE	AM	1180 TURRELL	AR	BMML20170112ACP	87.1	195.5
WUMY	AM	830 MEMPHIS	TN	BL20111230ADD	87.6	188.2
KWAM	AM	990 MEMPHIS	TN	BL20120321AFI	87.0	192.9
WDIA	AM	1070 MEMPHIS	TN	BMML20140318AHI	71.1	190.1
WHBQ	AM	560 MEMPHIS	TN	BL19870526AG	73.2	192.0
WMFS	AM	680 MEMPHIS	TN	BMML20131126BYZ	76.5	191.2
WTRO	AM	1450 DYERSBURG	TN	BL20180320ACN	52.8	69.0
KCRV	AM	1370 CARUTHERSVILLE	MO	BL3978	38.9	26.0
KBOA	AM	1540 KENNETT	MO	BL20191028ACU	40.2	334.2

Distance and bearing calculations from coordinates: 35-53-56.30 N, 089-52-48.30 W

Duopoly Options:

TV: Not Included

FM: 3.16 mV/m (70 dBu)

AM: 5.0 mV/m

Stations more than 92 km from the common area were excluded.

Reference
KFIN(FM)
KNBY(AM)
KWHF(FM)

©2023 Anderson Associates

Scale 1:1,000,000
0 10 20 30 km

Scale 1:1,000,000

0 10 20 30 km

E-9 Ownership Market #4 List

Total number of overlapping contours: 21 2 FM + 1 AM permissible

Reference:

Callsign	Type	Chan	City	St	File Number	Dist (km)	Azi (deg)
KFIN (FM)	FM	300C1	Jonesboro	AR	BLH6136	0.0	0.0
KNBY (AM)	AM	1280	NEWPORT	AR	BL3838	50.5	245.7
KWHF (FM)	FM	240C2	Harrisburg	AR	BLH20190220AAI	4.6	264.7

Overlapping Contours:

Callsign	Type	Chan	City	St	File Number	Dist (km)	Azi (deg)
KZLE	FM	226C1	Batesville	AR	BLH20030508ACQ	89.4	276.9
KJBR	FM	229A	Marked Tree	AR	BMLED20190517AAP	33.2	138.1
KLJK	FM	234A	Weiner	AR	0000201377	27.0	195.8
KOKR	FM	244C2	Newport	AR	BLH19971020KD	71.8	241.5
KJSM-FM	FM	249C1	Augusta	AR	BLED20040115ABF	91.1	220.9
KTPG	FM	257C3	Paragould	AR	BLH20140807AAF	16.4	42.0
KEGI	FM	263C2	Trumann	AR	BLH20110201AEI	18.1	22.2
KWOZ	FM	277C	Mountain View	AR	BLH19871110KB	110.3	269.6
KDXY	FM	285C3	Lake City	AR	BLH19940705KE	16.2	79.8
KLFJ	FM	287C3	Hoxie	AR	BMLED20190821AAW	39.9	316.7
KBGB	FM	289C3	Magness	AR	BLH20130225AAE	77.2	263.0
KJBX	FM	292C3	Cash	AR	BLH20110201AEH	11.6	119.7
KDRS-FM	FM	296A	Paragould	AR	BLH20000128AAK	28.7	27.0
WYPL	FM	207C0	Memphis	TN	BLED20040519ADN	62.0	126.2
KQPN	AM	730	WEST MEMPHIS	AR	BL20060510ACE	81.7	138.5
KBTA	AM	1340	BATESVILLE	AR	BL19970609AB	81.3	266.0
KAAB	AM	1130	BATESVILLE	AR	BL19951002AB	81.3	266.0
KDRS	AM	1490	PARAGOULD	AR	BL20001020ADD	37.6	42.1

Distance and bearing calculations from coordinates: 35-47-56.20 N, 090-44-31.40 W

Duopoly Options:

TV: Not Included

FM: 3.16 mV/m (70 dBu)

AM: 5.0 mV/m

Stations more than 92 km from the common area were excluded.