

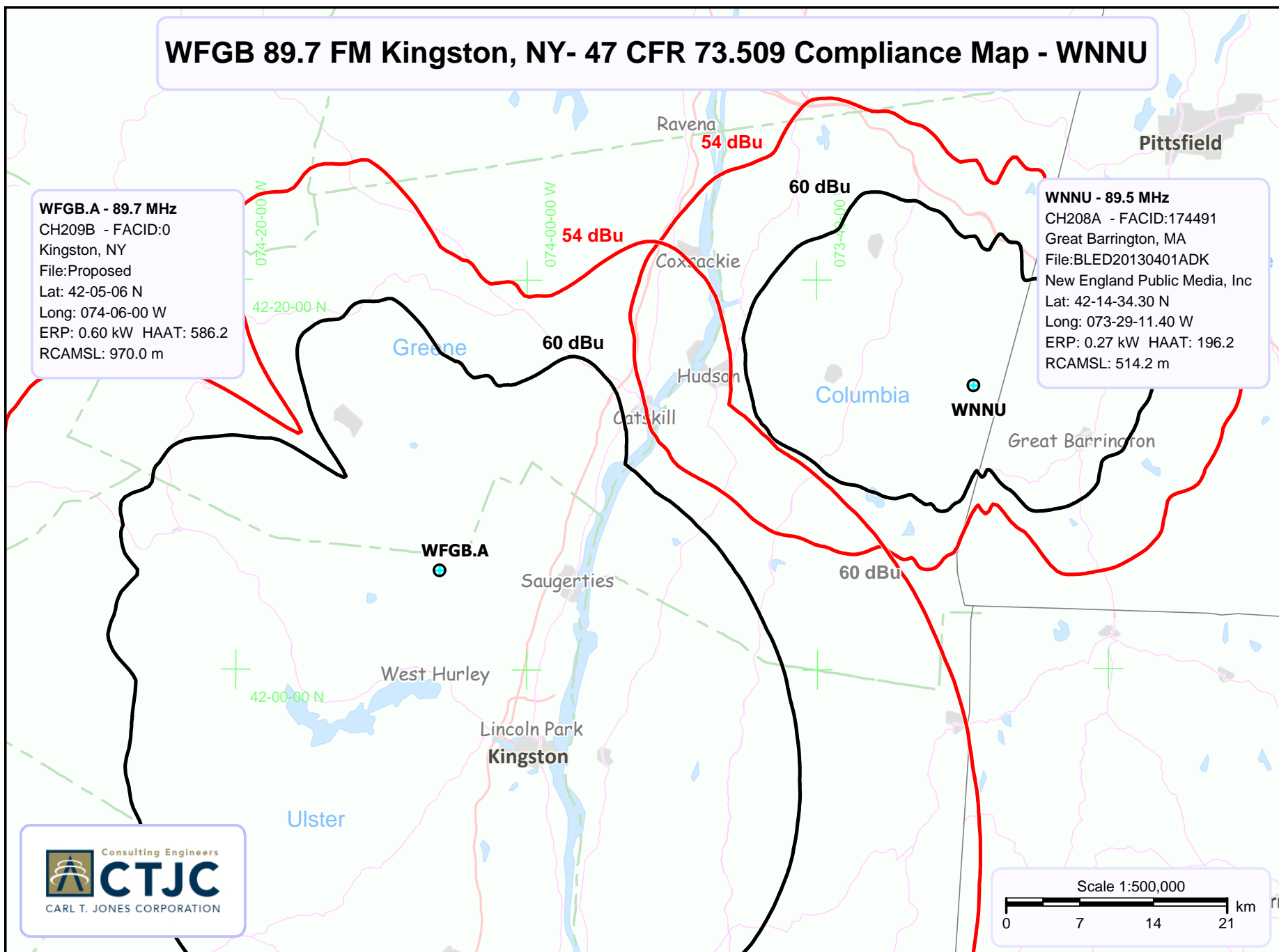
WFGB 89.7 FM Kingston, NY- 47 CFR 73.509 Compliance Map - WNNU

WFGB.A - 89.7 MHz

CH209B - FACID:0
Kingston, NY
File:Proposed
Lat: 42-05-06 N
Long: 074-06-00 W
ERP: 0.60 kW HAAT: 586.2
RCAMSL: 970.0 m

WNNU - 89.5 MHz

CH208A - FACID:174491
Great Barrington, MA
File:BLE20130401ADK
New England Public Media, Inc
Lat: 42-14-34.30 N
Long: 073-29-11.40 W
ERP: 0.27 kW HAAT: 196.2
RCAMSL: 514.2 m



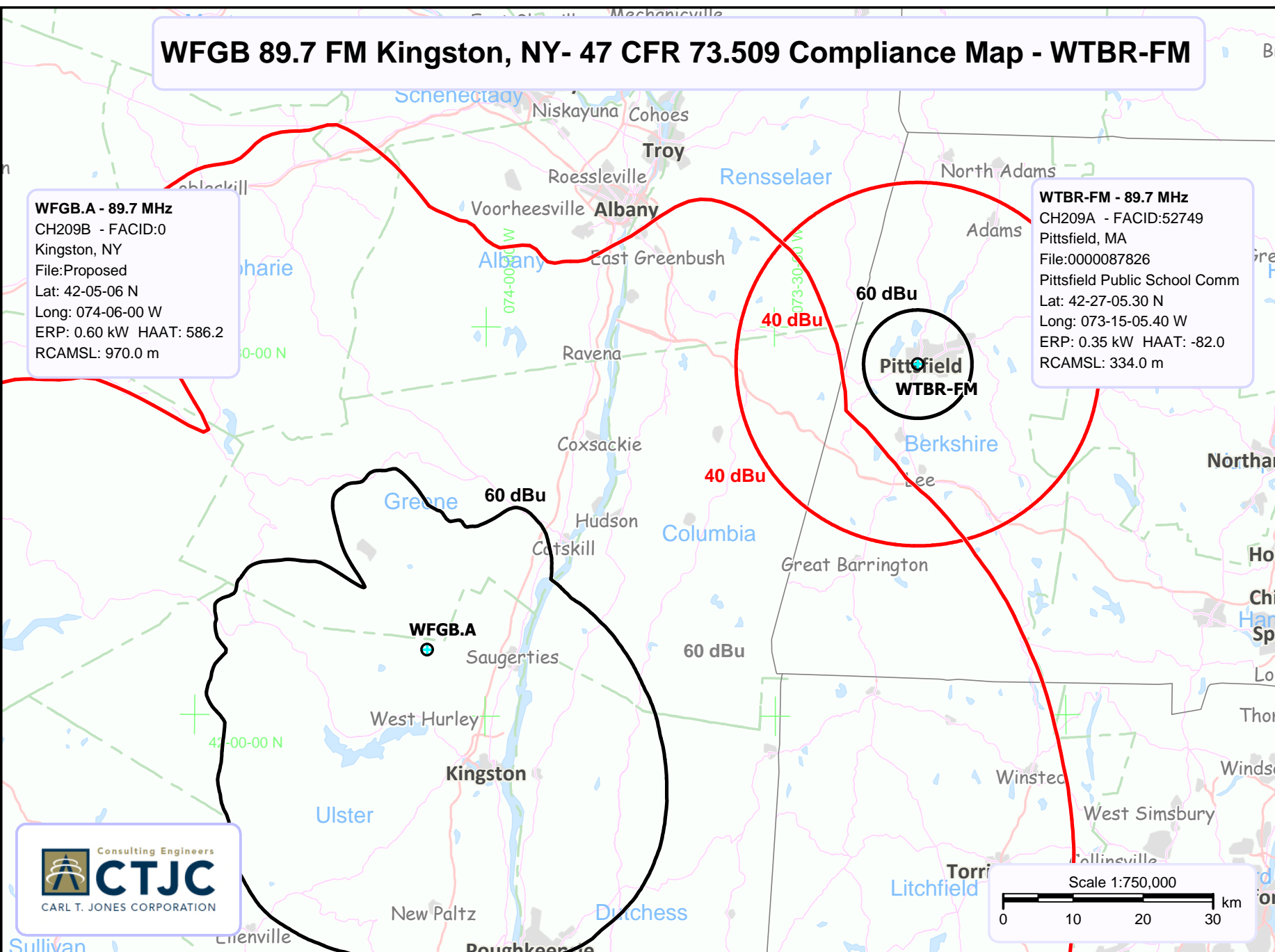
WFGB 89.7 FM Kingston, NY- 47 CFR 73.509 Compliance Map - WTBR-FM

WFGB.A - 89.7 MHz

CH209B - FACID:0
Kingston, NY
File:Proposed
Lat: 42-05-06 N
Long: 074-06-00 W
ERP: 0.60 kW HAAT: 586.2
RCAMSL: 970.0 m

WTBR-FM - 89.7 MHz

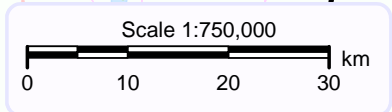
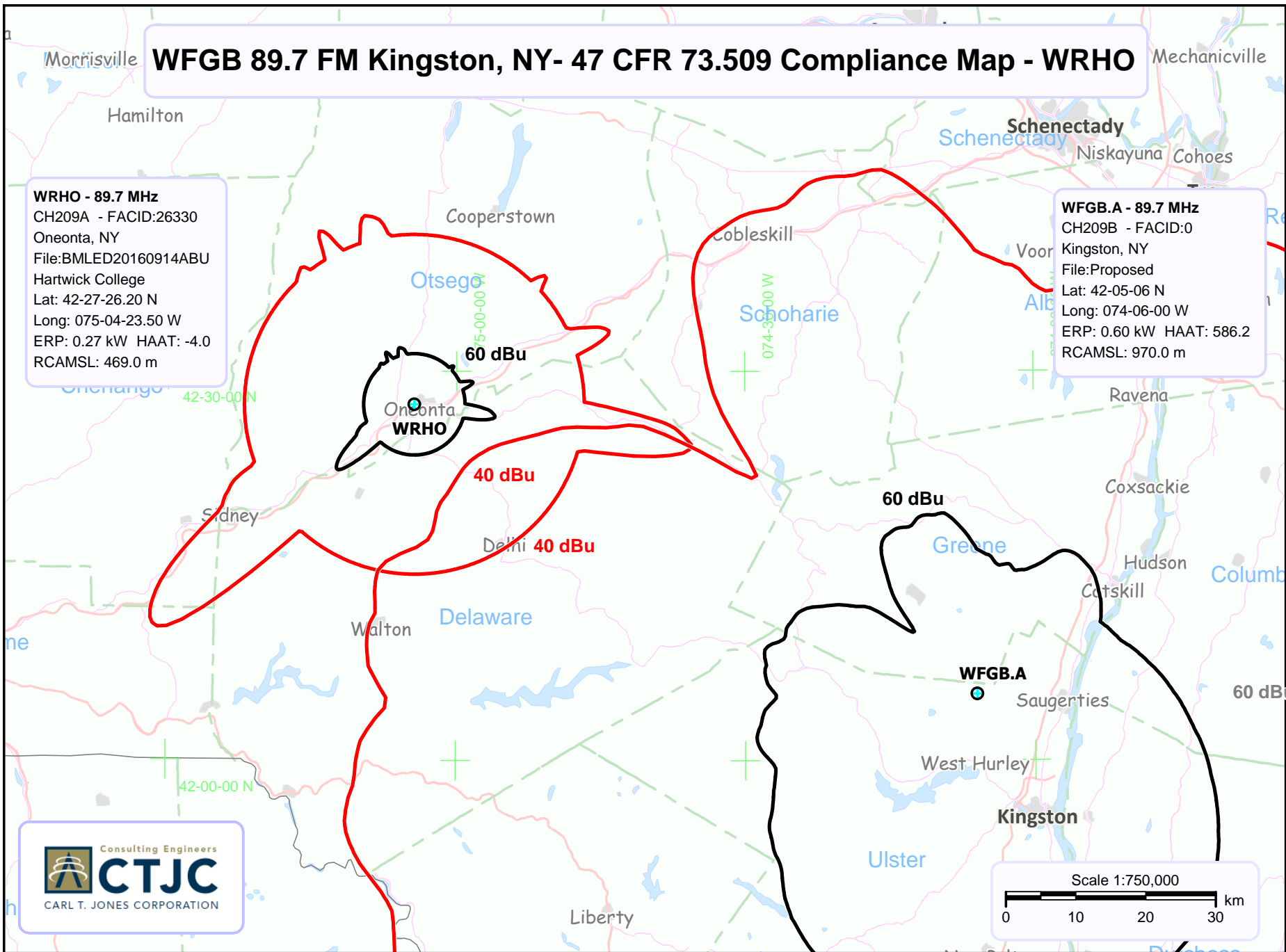
CH209A - FACID:52749
Pittsfield, MA
File:0000087826
Pittsfield Public School Comm
Lat: 42-27-05.30 N
Long: 073-15-05.40 W
ERP: 0.35 kW HAAT: -82.0
RCAMSL: 334.0 m



WFGB 89.7 FM Kingston, NY- 47 CFR 73.509 Compliance Map - WRHO

WRHO - 89.7 MHz
CH209A - FACID:26330
Oneonta, NY
File:BMLED20160914ABU
Hartwick College
Lat: 42-27-26.20 N
Long: 075-04-23.50 W
ERP: 0.27 kW HAAT: -4.0
RCAMSL: 469.0 m

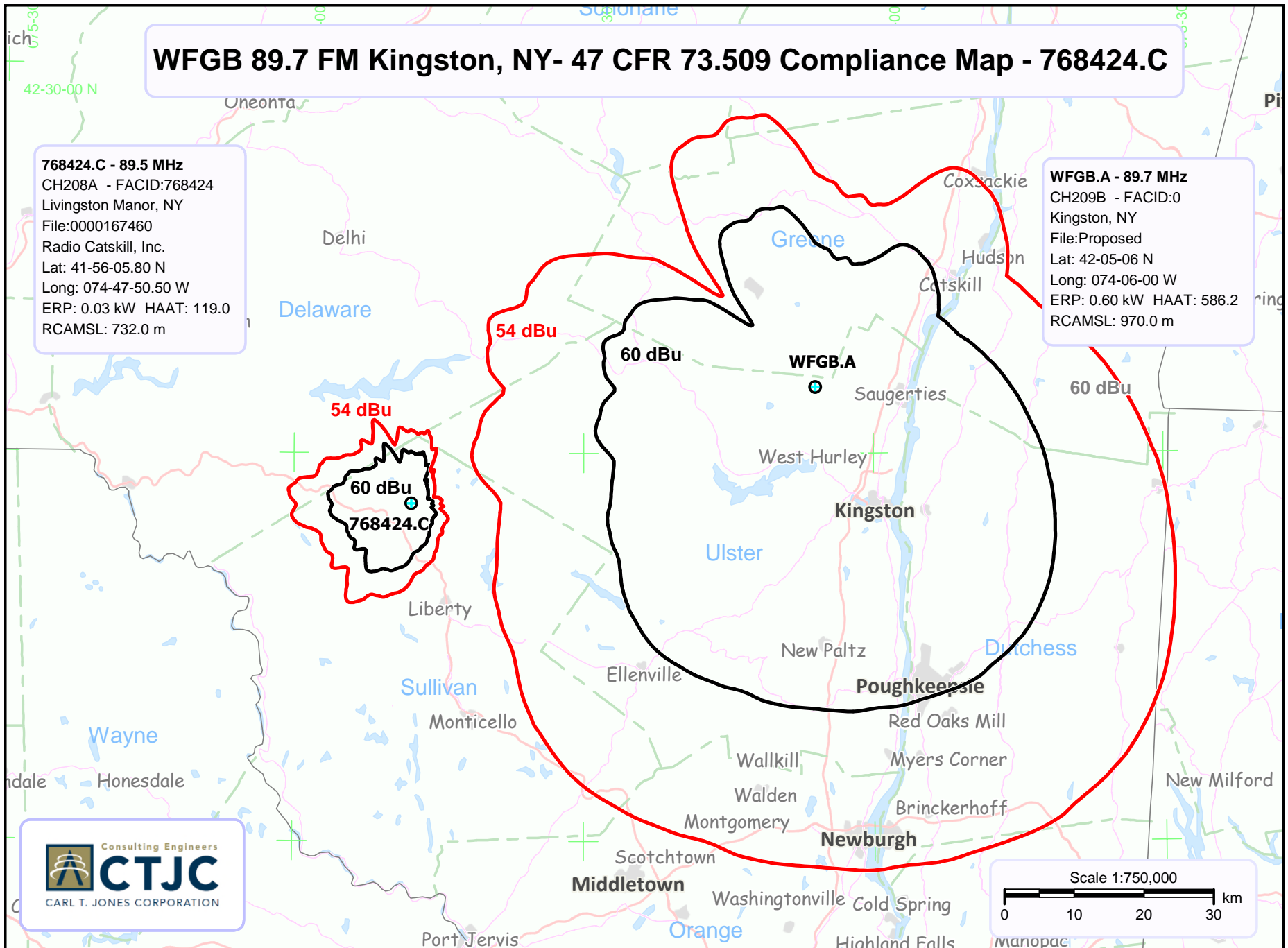
WFGB.A - 89.7 MHz
CH209B - FACID:0
Kingston, NY
File:Proposed
Lat: 42-05-06 N
Long: 074-06-00 W
ERP: 0.60 kW HAAT: 586.2
RCAMSL: 970.0 m



WFGB 89.7 FM Kingston, NY- 47 CFR 73.509 Compliance Map - 768424.C

768424.C - 89.5 MHz
CH208A - FACID:768424
Livingston Manor, NY
File:0000167460
Radio Catskill, Inc.
Lat: 41-56-05.80 N
Long: 074-47-50.50 W
ERP: 0.03 kW HAAT: 119.0
RCAMSL: 732.0 m

WFGB.A - 89.7 MHz
CH209B - FACID:0
Kingston, NY
File:Proposed
Lat: 42-05-06 N
Long: 074-06-00 W
ERP: 0.60 kW HAAT: 586.2
RCAMSL: 970.0 m



WFGB 89.7 FM Kingston, NY- 47 CFR 73.509 Compliance Map - WOPG-FM

WOPG-FM - 89.9 MHz
CH210B1 - FACID:171661
Esperance, NY
File: BLED20101108ABC
Pax Et Bonum, Inc.
Lat: 42-46-28.90 N
Long: 074-40-53 W
ERP: 1.40 kW HAAT: 306.0
RCAMSL: 740.0 m

WFGB.A - 89.7 MHz
CH209B - FACID:0
Kingston, NY
File:Proposed
Lat: 42-05-06 N
Long: 074-06-00 W
ERP: 0.60 kW HAAT: 586.2
RCAMSL: 970.0 m

CH209B - FACID.0
Kingston, NY

File:Proposed

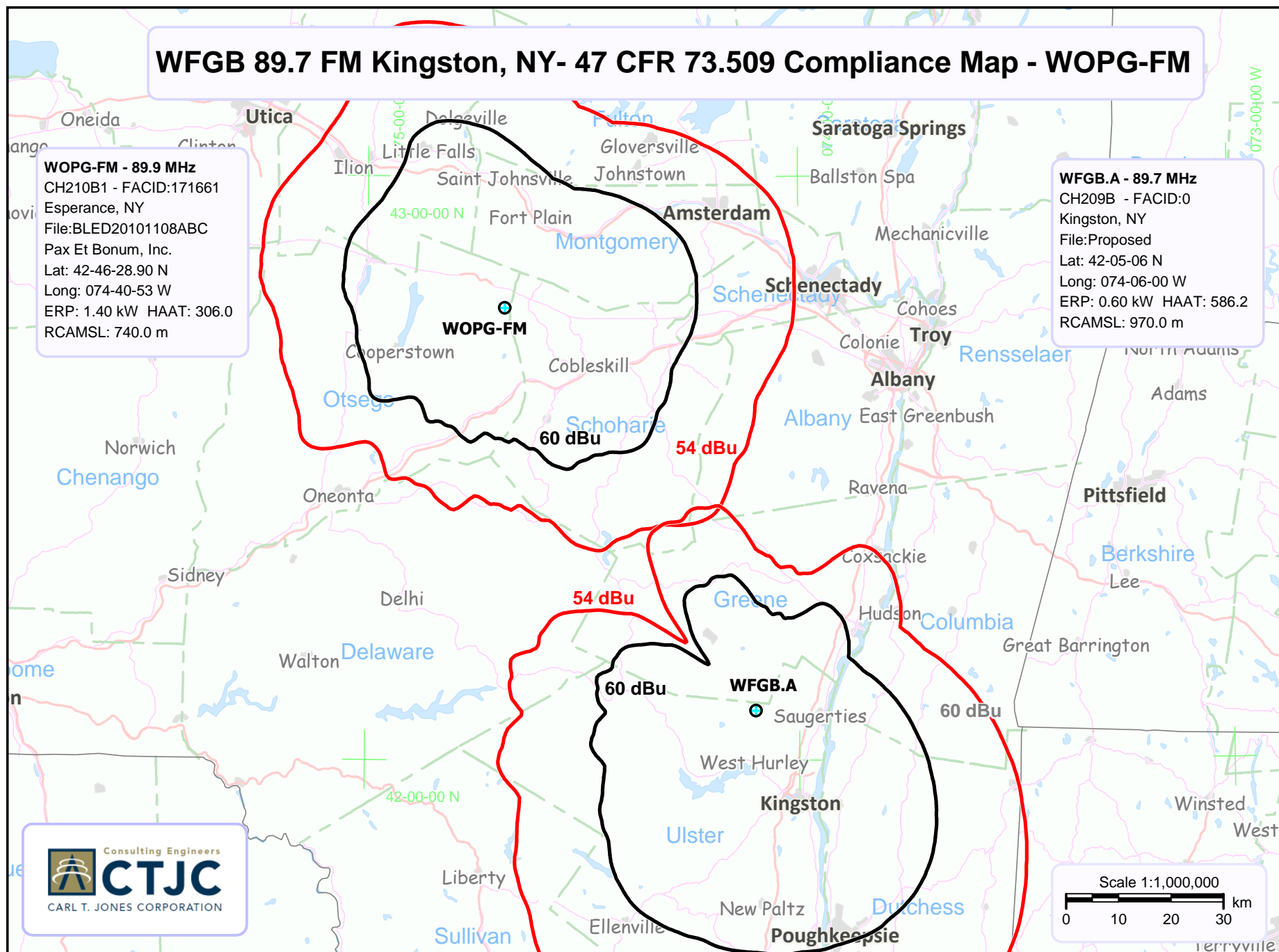
File: F:\Proposed
 Lot: 12 OF 06

Lat: 42-05-00 N
Long: 074-06-00 W

Long: 074-06-00 W
FDB: 0.60 kW LIA

BCAMSL : 070.0 m

RCAMSL: 970.0 III



WFGB 89.7 FM Kingston, NY- 47 CFR 73.509 Compliance Map - WPKN

WFGB.A - 89.7 MHz

CH209B - FACID:0
Kingston, NY
File:Proposed
Lat: 42-05-06 N
Long: 074-06-00 W
ERP: 0.60 kW HAAT: 586.2
RCAMSL: 970.0 m

WPKN - 89.5 MHz

CH208B - FACID:73886
Bridgeport, CT
File:BMLED20060201AYV
Wpkn, Inc.
Lat: 41-16-44.30 N
Long: 073-11-06.40 W
ERP: 10.00 kW HAAT: 169.0
RCAMSL: 253.0 m

