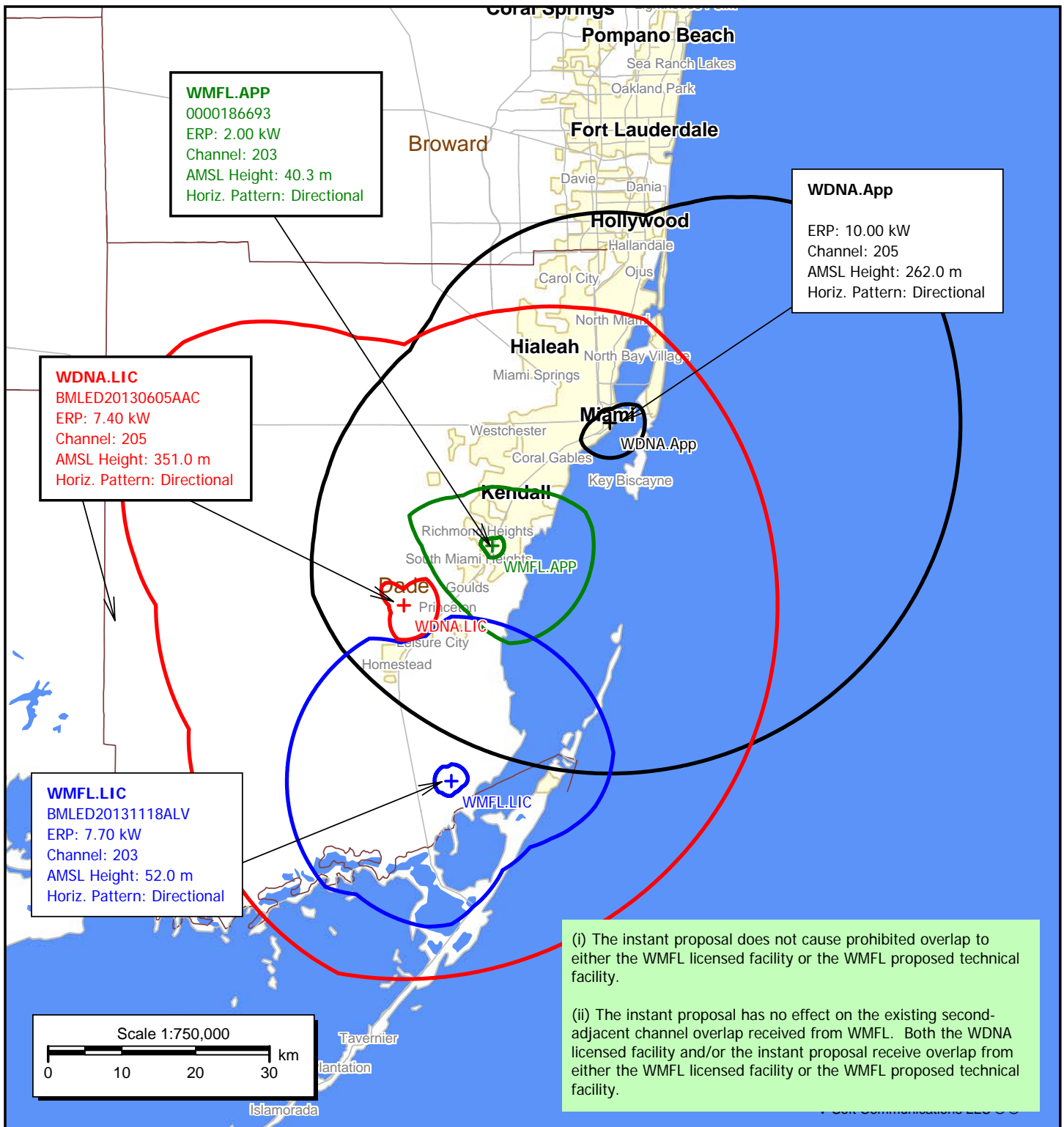


Section 73.509 Second-Adjacent Channel Study Contours

Protected: 60 dBu F(50,50) - Outside Contours

Interfering: 100 dBu F(50,10) - Inside Contours



WDNA (FM) and WGNK (FM) 73.509 Compliance Map

WGNK - 88.3 MHz

CH202A - FACID:27304
Pennsuco, FL
File:BLED20040927AIM
Genesis License Subsidiary LL
Lat: 25-52-25.30 N
Long: 080-28-58.20 W
ERP: 6.00 kW HAAT: 86.0
RCAMSL: 86.0 m

100 dBu
WGNK

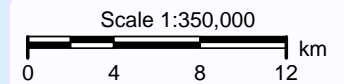
60 dBu

WDNA.App - 88.9 MHz

CH205C2 - FACID:61088
Miami, FL
File:At Panorama Bldg
Lat: 25-45-48.20 N
Long: 080-11-26.10 W
ERP: 10.00 kW HAAT: 260.97
RCAMSL: 262.0 m

100 dBu

WDNA.App



WDNA (FM) and WQCS (FM) 73.509 Compliance Map

WQCS - 88.9 MHz

CH205C1 - FACID:28545
Fort Pierce, FL
File:BLED19860414KD
Indian River State College
Lat: 27-25-18.10 N
Long: 080-21-22.10 W
ERP: 100.00 kW HAAT: 133.0
RCAMSL: 137.0 m

WDNA.App - 88.9 MHz

CH205C2 - FACID:61088
Miami, FL
File:At Panorama Bldg

Lat: 25-45-48.20 N
Long: 080-11-26.10 W
ERP: 10.00 kW HAAT: 260.97
RCAMSL: 262.0 m

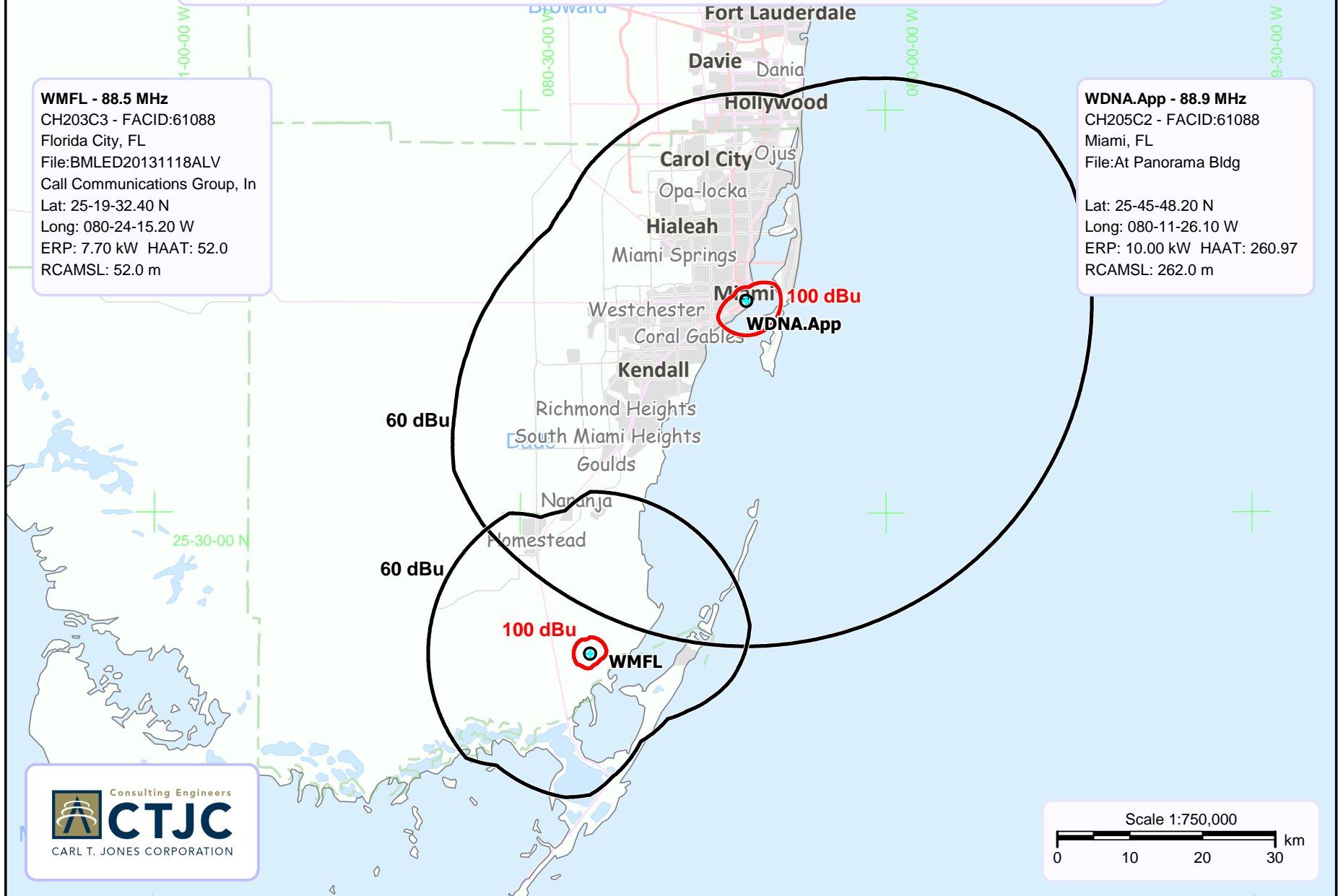
WDNA (FM) and WMFL (FM) as Licensed - 73.509 Compliance Map

WMFL - 88.5 MHz

CH203C3 - FACID:61088
Florida City, FL
File:BMLED20131118ALV
Call Communications Group, Inc.
Lat: 25-19-32.40 N
Long: 080-24-15.20 W
ERP: 7.70 kW HAAT: 52.0
RCAMSL: 52.0 m

WDNA.App - 88.9 MHz

CH205C2 - FACID:61088
Miami, FL
File:At Panorama Bldg
Lat: 25-45-48.20 N
Long: 080-11-26.10 W
ERP: 10.00 kW HAAT: 260.97
RCAMSL: 262.0 m



WDNA (FM) and WKPX (FM) 73.509 Compliance Map

WKPX - 88.5 MHz

CH203A - FACID:66342
Sunrise, FL
File:BLED19830209AB
School Board Of Broward Count
Lat: 26-10-39.30 N
Long: 080-15-22.10 W
ERP: 3.00 kW HAAT: 30.0
RCAMSL: 33.0 m

WDNA.App - 88.9 MHz

CH205C2 - FACID:61088
Miami, FL
File:At Panorama Bldg

Lat: 25-45-48.20 N
Long: 080-11-26.10 W
ERP: 10.00 kW HAAT: 260.97
RCAMSL: 262.0 m

