

R. M. SMITH ASSOCIATES

BROADCAST TECHNICAL CONSULTANTS
10920B CROWN COLONY DRIVE – AUSTIN, TX 78747
Tel: (512)-294-2334 - Cell: (772)-485-7548
E-MAIL bob@rmsmith.com

GREAT EASTERN RADIO, LLC APPLICATION FOR MINOR MODIFICATION OF W269DI – FACILITY ID 46339

PURPOSE

The application, of which this Exhibit is a part, requests a modification of the license for W269DI. The requested changes are:

Change from a non-directional to directional antenna, and

Increase in ERP from 0.005 kW to 0.150 kW.

No other changes are requested.

FILL-IN SERVICE

W269DI will provide fill-in service for WHDQ(FM), 291B, Claremont, NH (Facility ID 17798). WHDQ(FM) is also licensed to Great Eastern Radio, LLC. The included Figure 1 shows the 54 dBu f(50,50) contours of WHDQ(FM) and the proposed operation of W269DI. As shown, the proposed W269DI 54 dBu contour does not lie outside the WHDQ(FM) 54 dBu contour in any location.

DIRECTIONAL ANTENNA

The proposed operation of W269DI will utilize a Scala CA5-FM/CP/RM antenna, mounted 18 meters above ground (624 meters above mean sea level).

CONTOUR OVERLAP

A computerized search of the LMS was conducted to determine which existing facilities and/or applications required study to show the lack of prohibited contour overlap. The following three facilities were identified:

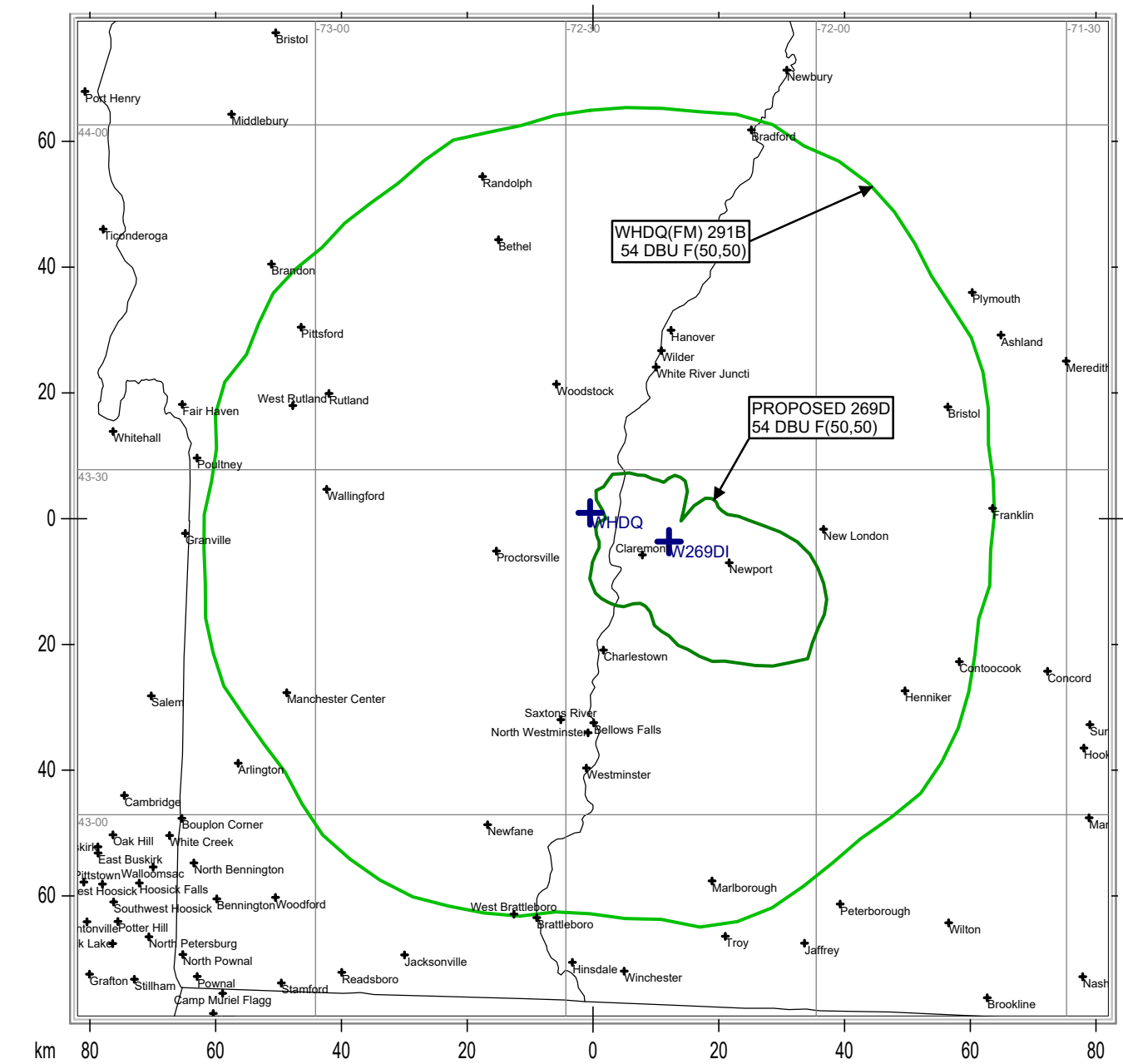
WKKN(FM)	270A	Westminster, VT	Fac. ID 46334
WGIR-FM	266B	Manchester, NH	Fac. ID 35240
WVXR(FM)	271C3	Randolph, VT	Fac. ID 63473

The included Figure 2 shows the 60 dBu f(50,50) contours of WKKN(FM) and WVXR(FM); the 54 dBu f(50,50) contour of WGIR-FM; and the 54 dBu f(50,10), 94 dBu f(50,10) and 100 dBu f(50,10) contours to be generated by the proposed operation of W269DI. As Figure 2 shows, no prohibited contour overlap will occur from the proposed operation.

CANADIAN PROTECTION

The W269DI antenna site is 178.7 km from the border between the United States and Canada. The attached Figure 3 shows that the 34 dBu f(50,10) contour to be generated by W269DI does not overlap the border with Canada. The proposed operation fully protects all Canadian facilities.

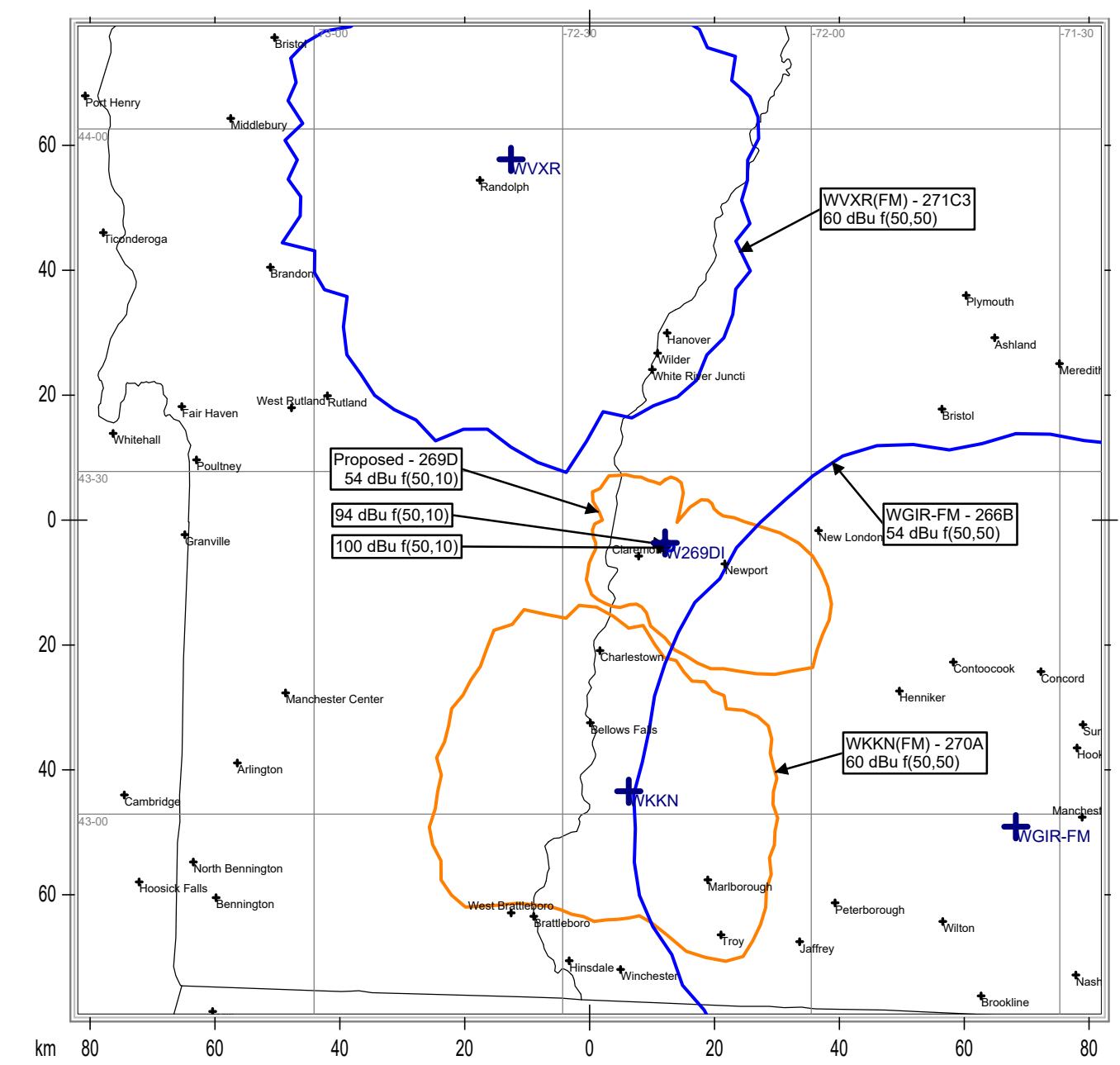
W269DI - CLAREMONT, NH



APPLICATION FOR MINOR CHANGE

State Borders Lat/Lon Grid

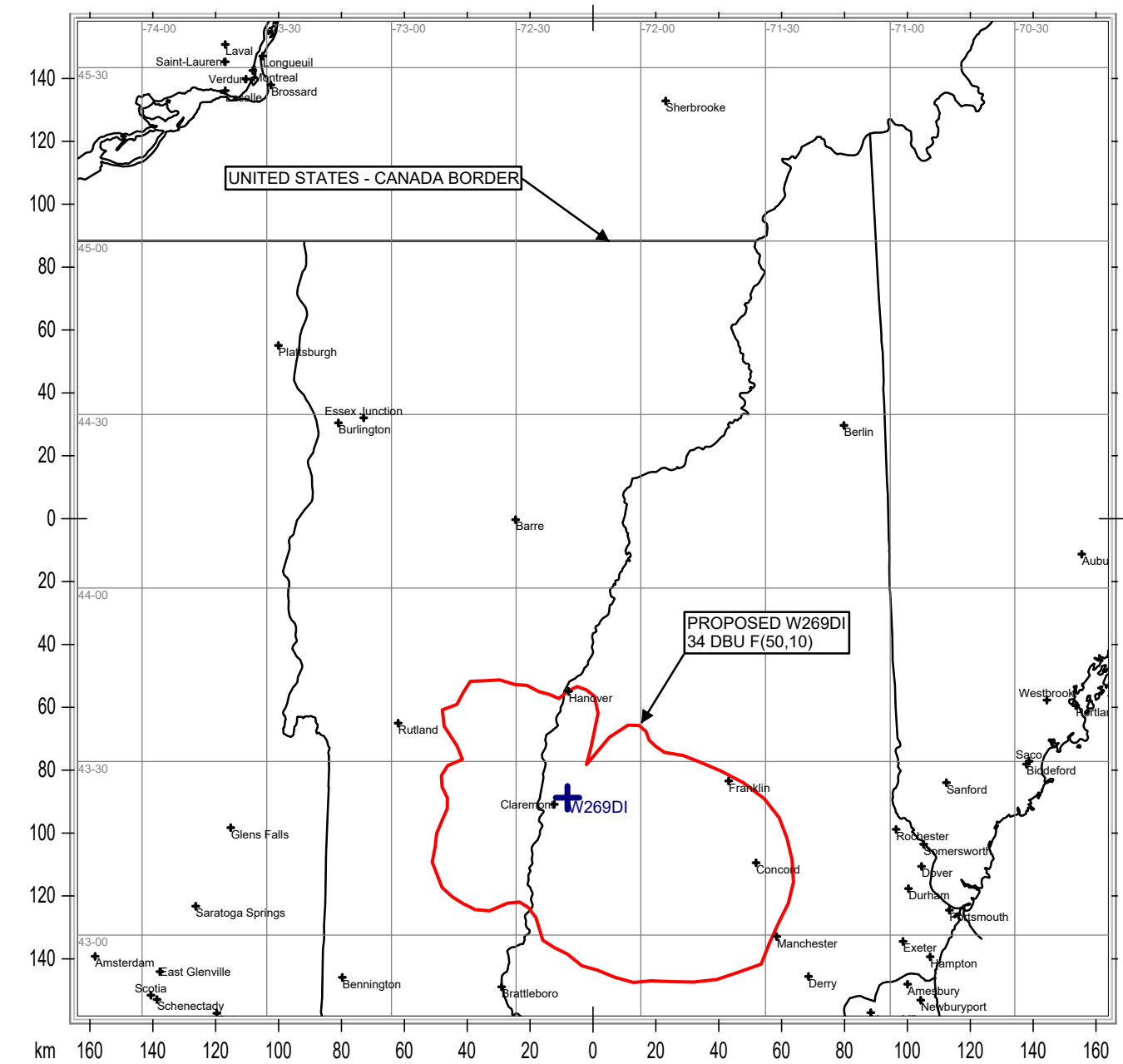
W269DI - CLAREMONT, NH



APPLICATION FOR MINOR CHANGE

State Borders Lat/Lon Grid

W269DI - CLAREMONT, NH



APPLICATION FOR MINOR CHANGE

— National Borders — State Borders — Lat/Lon Grid