

**KFLR-FM(Aux) - Present and Proposed Auxiliary vs
Primary, 73.1675(a)(1)(ii) Study
Expanded view showing Aux Contour does not Exceed
Main**

Munn-Reese.Com

KFLR-FM




BLED20070912ABQ
Latitude: 33-20-01.93 N
Longitude: 112-03-43.97 W
ERP: 100.00 kW
Channel: 212
Frequency: 90.3 MHz
AMSL Height: 852.0 m
Elevation: 805.0 m
Horiz. Pattern: Directional
Vert. Pattern: No
Prop Model: None

KFLR-FM.Aux

BXLED20190329ABS
Latitude: 33-20-05.03 N
Longitude: 112-03-38.97 W
ERP: 1.20 kW
Channel: 212
Frequency: 90.3 MHz
AMSL Height: 811.0 m
Elevation: 785.0 m
Horiz. Pattern: Omni
Vert. Pattern: No
Prop Model: None

KFLR-FM.AUX.P

Proposed Operation
Latitude: 33-35-46.85 N
Longitude: 112-05-31.46 W
ERP: 23.00 kW
Channel: 212
Frequency: 90.3 MHz
AMSL Height: 657.2 m
Elevation: 599.3 m
Horiz. Pattern: Omni
Vert. Pattern: No
Prop Model: None

-  KFLR-FM (212)
-  KFLR-FM.Aux (212)
-  KFLR-FM.AUX.P (212)

