

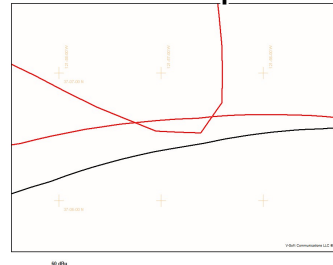
73.509 Compliance - KFJC 209B1 Los Altos, CA

KFJC - CH209

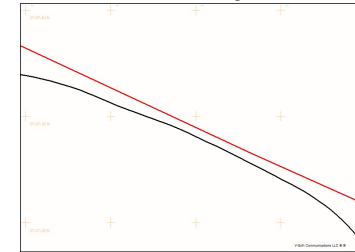
Los Altos, CA - 89.7 MHz
FACID:22012
File:BMLED19961105KB
Lat: 37-19-13.70 N
Long: 122-08-32.80 W
ERP: 0.11 kW HAAT: 562.0
RCAMSL: 820.0 m
Ground Elev: 805.0 m
Pattern: Omni

KFJC

Close Up



Close Up



KFER.A - CH210

Santa Cruz, CA - 89.9 MHz
FACID:59064
File:BLED19920212KB
Lat: 37-06-27 N
Long: 121-53-50 W
ERP: 0.068 kW HAAT: 331.35
RCAMSL: 672.2 m
Ground Elev: 666.2 m
Pattern: Directional

60 dBu

54 dBu

54 dBu

60 dBu

KFER.A

Boulder Creek

Ber Lomond

Felton

Scotts Valley

Santa Cruz



Scale 1:250,000



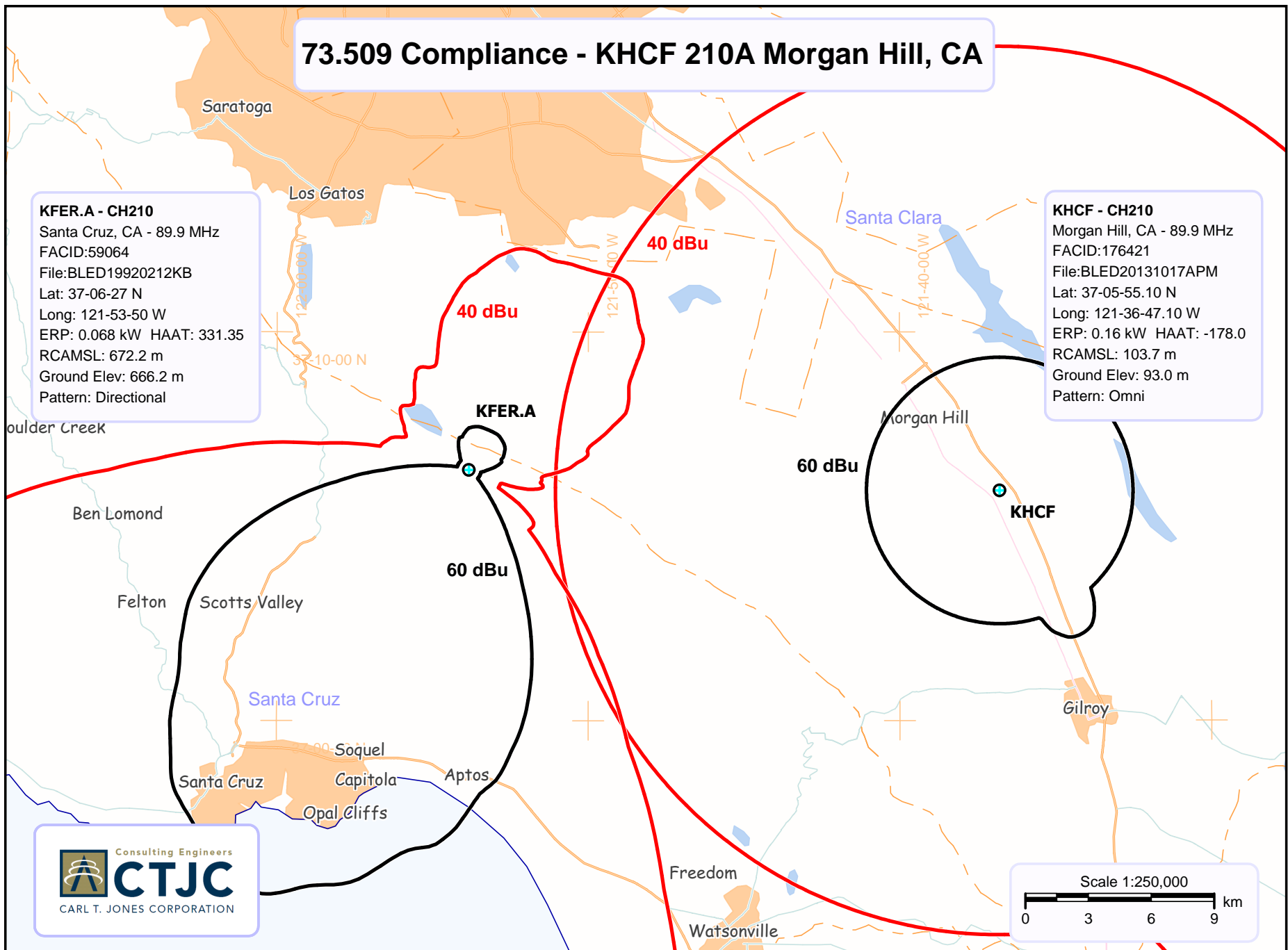
73.509 Compliance - KHCF 210A Morgan Hill, CA

KFER.A - CH210

Santa Cruz, CA - 89.9 MHz
FACID:59064
File:BLED19920212KB
Lat: 37-06-27 N
Long: 121-53-50 W
ERP: 0.068 kW HAAT: 331.35
RCAMSL: 672.2 m
Ground Elev: 666.2 m
Pattern: Directional

KHCF - CH210

Morgan Hill, CA - 89.9 MHz
FACID:176421
File:BLED20131017APM
Lat: 37-05-55.10 N
Long: 121-36-47.10 W
ERP: 0.16 kW HAAT: -178.0
RCAMSL: 103.7 m
Ground Elev: 93.0 m
Pattern: Omni



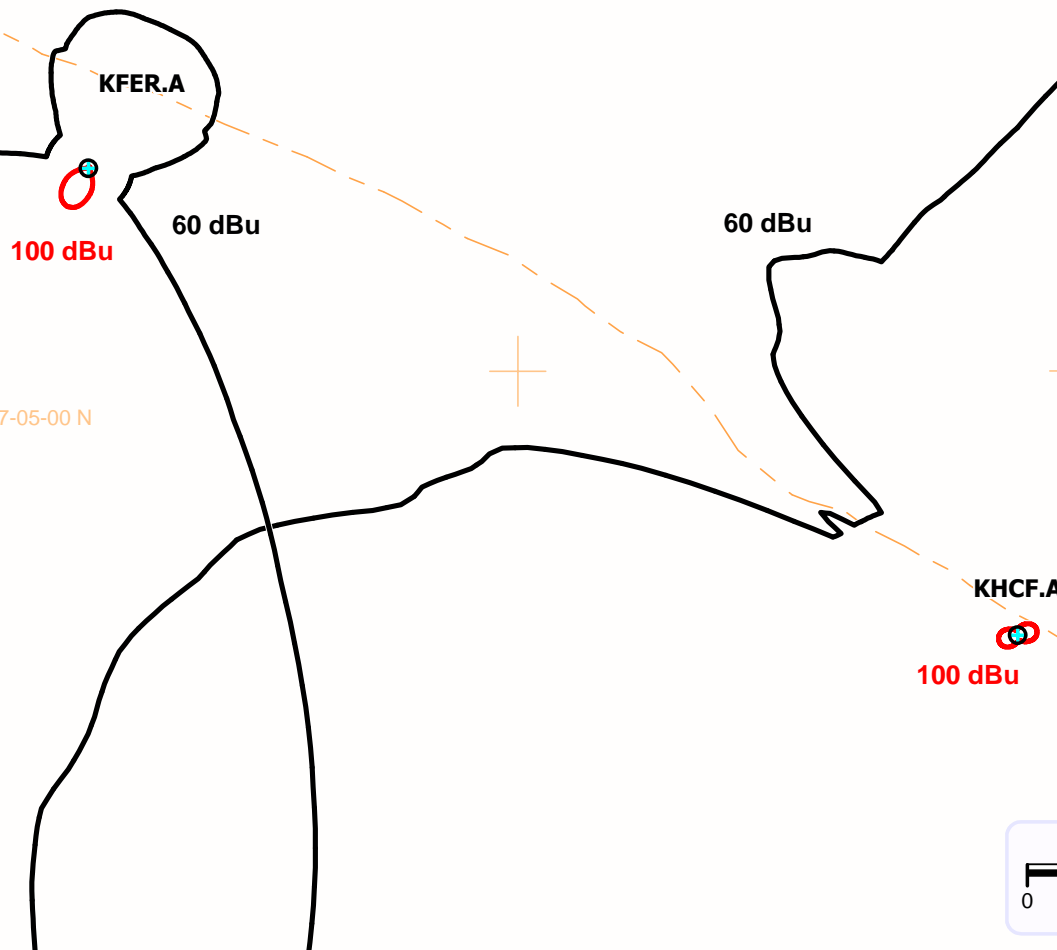
73.509 Compliance - KHCF APP 208A Morgan Hill, CA

KFER.A - CH210

Santa Cruz, CA - 89.9 MHz
FACID:59064
File:BLED19920212KB
Lat: 37-06-27 N
Long: 121-53-50 W
ERP: 0.068 kW HAAT: 331.35
RCAMSL: 672.2 m
Ground Elev: 666.2 m
Pattern: Directional

KHCF.A - CH208

Morgan Hill, CA - 89.5 MHz
FACID:176421
File:0000125602
Lat: 37-03-06.60 N
Long: 121-45-32.30 W
ERP: 0.014 kW HAAT: 457.9
RCAMSL: 750.0 m
Ground Elev: 743.0 m
Pattern: Directional



73.509 Compliance - KBCZ 207A Boulder Creek, CA

KFER.A - CH210

Santa Cruz, CA - 89.9 MHz
FACID:59064
File:BLED19920212KB
Lat: 37-06-27 N
Long: 121-53-50 W
ERP: 0.068 kW HAAT: 331.35
RCAMSL: 672.2 m
Ground Elev: 666.2 m
Pattern: Directional

KBCZ - CH207

Boulder Creek, CA - 89.3 MHz
FACID:175847
File:0000145377
Lat: 37-07-14.70 N
Long: 122-06-13.90 W
ERP: 0.115 kW HAAT: 0.0
RCAMSL: 383.0 m
Ground Elev: 369.5 m
Pattern: Omni

100 dBu
60 dBu
Boulder Creek
KBCZ

60 dBu
100 dBu
KFER.A

Ben Lomond

Felton

Scotts Valley

Santa Cruz



Scale 1:150,000



73.509 Compliance - KMTG 207A San Jose, CA

KFER.A - CH210

Santa Cruz, CA - 89.9 MHz
FACID:59064
File:BLED19920212KB
Lat: 37-06-27 N
Long: 121-53-50 W
ERP: 0.068 kW HAAT: 331.35
RCAMSL: 672.2 m
Ground Elev: 666.2 m
Pattern: Directional

KMTG

100 dBu

60 dBu

KMTG - CH207

San Jose, CA - 89.3 MHz
FACID:58847
File:0000109662
Lat: 37-12-05.80 N
Long: 121-51-45.80 W
ERP: 0.30 kW HAAT: -95.0
RCAMSL: 185.0 m
Ground Elev: 177.0 m
Pattern: Directional

60 dBu

KFER.A

100 dBu

