

Multiple Ownership Study

Applicant: Lee Family Broadcasting, Inc.

Proposed Station and Community: KXCD(FM) Fairfield, ID

County of License: Camas County

BIA/Nielsen Market: No

Type of Ownership Study: Modified Contour Overlap Method

Number of Mutual Overlap Markets: 1

The Community of License for the station subject to this study is not located in a county which BIA and Nielsen define as being part of a Nielsen Metro nor has the station appeared “above the line” in any Nielsen Ratings as reported by BIA in the previous two years. Therefore, the Modified Contour Overlap Method shall be employed to demonstrate multiple ownership compliance with Section 73.3555.

Exhibit 1 includes a map of all nearby stations commonly attributable to the Applicant.

Market #1:

Exhibit 2 includes a map entitled “Market #1 Numerator” depicting the principal community contours of those stations that are commonly attributable to the Applicant forming Market #1. The area shaded gray on this map constitutes the Composite Overlap Area of all stations attributable to the Applicant in Market #1. The area-shaded yellow constitutes the Mutual Overlap Area of the commonly attributable stations in Market #1.

Numerator Stations in Mutual Overlap Market #1: 1 AM and 3 FM

Exhibit 3 includes a roster of stations that include the Numerator of Market #1 as well those stations that have a principal community contour that overlap those of the numerator stations. The Numerator Stations, together with the overlapping stations, create the overall Denominator for Market #1. Exhibit 4 includes a map entitled “Market #1 Denominator” depicting the principal community contour overlaps of all of the stations listed in Exhibit 3. Each Denominator station is a full-power radio station whose principal community contour overlaps or intersects the Composite Overlap Area of Market #1 and each station has its transmitter site located within 92 kilometers from the perimeter of the Numerator’s Mutual Overlap Area of the commonly attributable stations

that define Market #1. Any stations which are commonly attributable with the Applicant and do not define Market #1 are not included in the Denominator. Commercial and noncommercial stations have been counted in the Denominator.

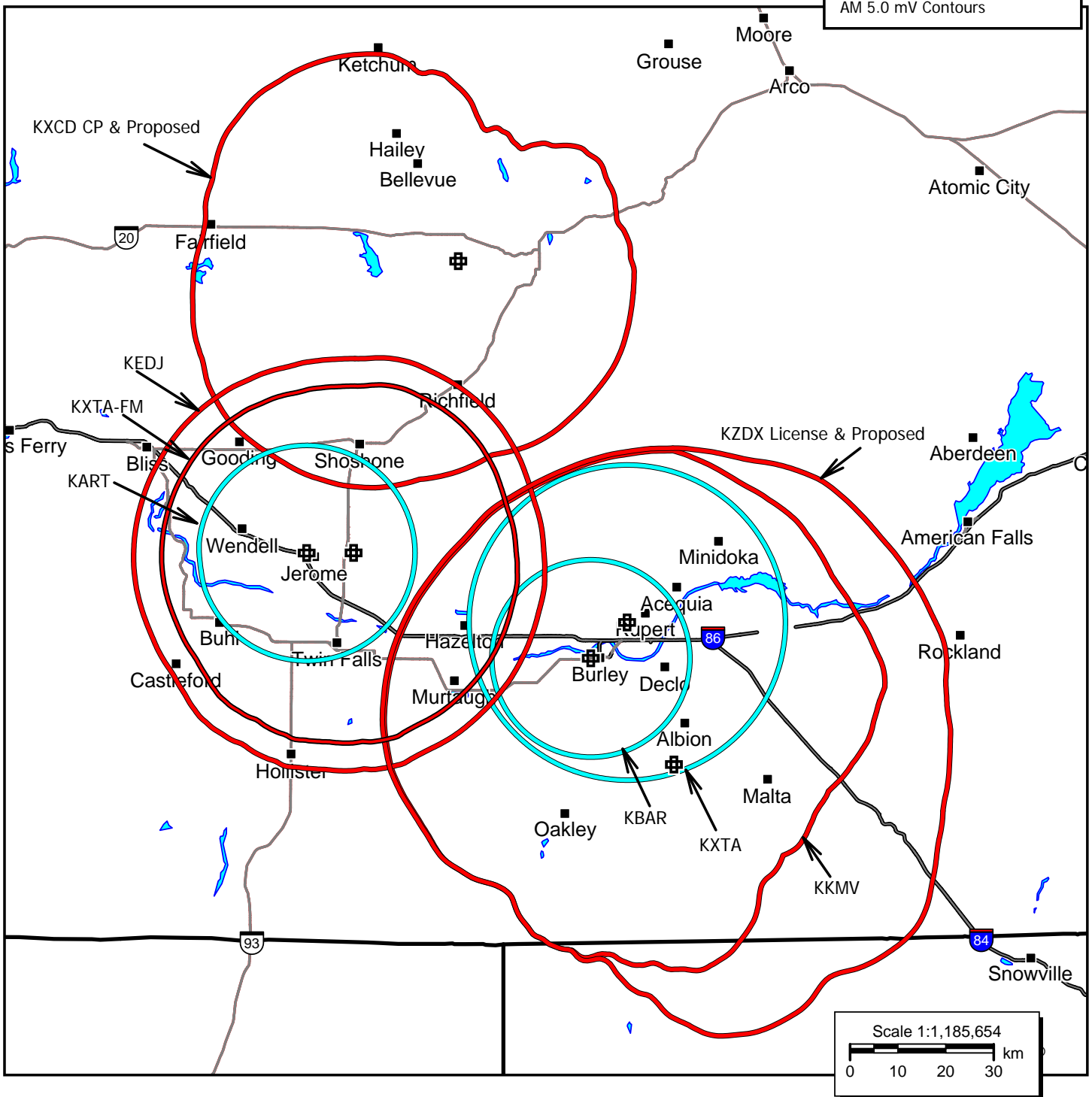
Denominator Stations in Mutual Overlap Market #1: 29 Stations

In a radio market with between 15 and 29 (inclusive) full-power, commercial and noncommercial radio stations, the Applicant may not be commonly attributable to more than 6 commercial radio stations in total and not more than 4 commercial stations in the same service (AM or FM).

Therefore, the proposal complies with Section 73.3555 in Market #1.

Exhibit 1

Map of Nearby Stations
Commonly Attributable to Applicant

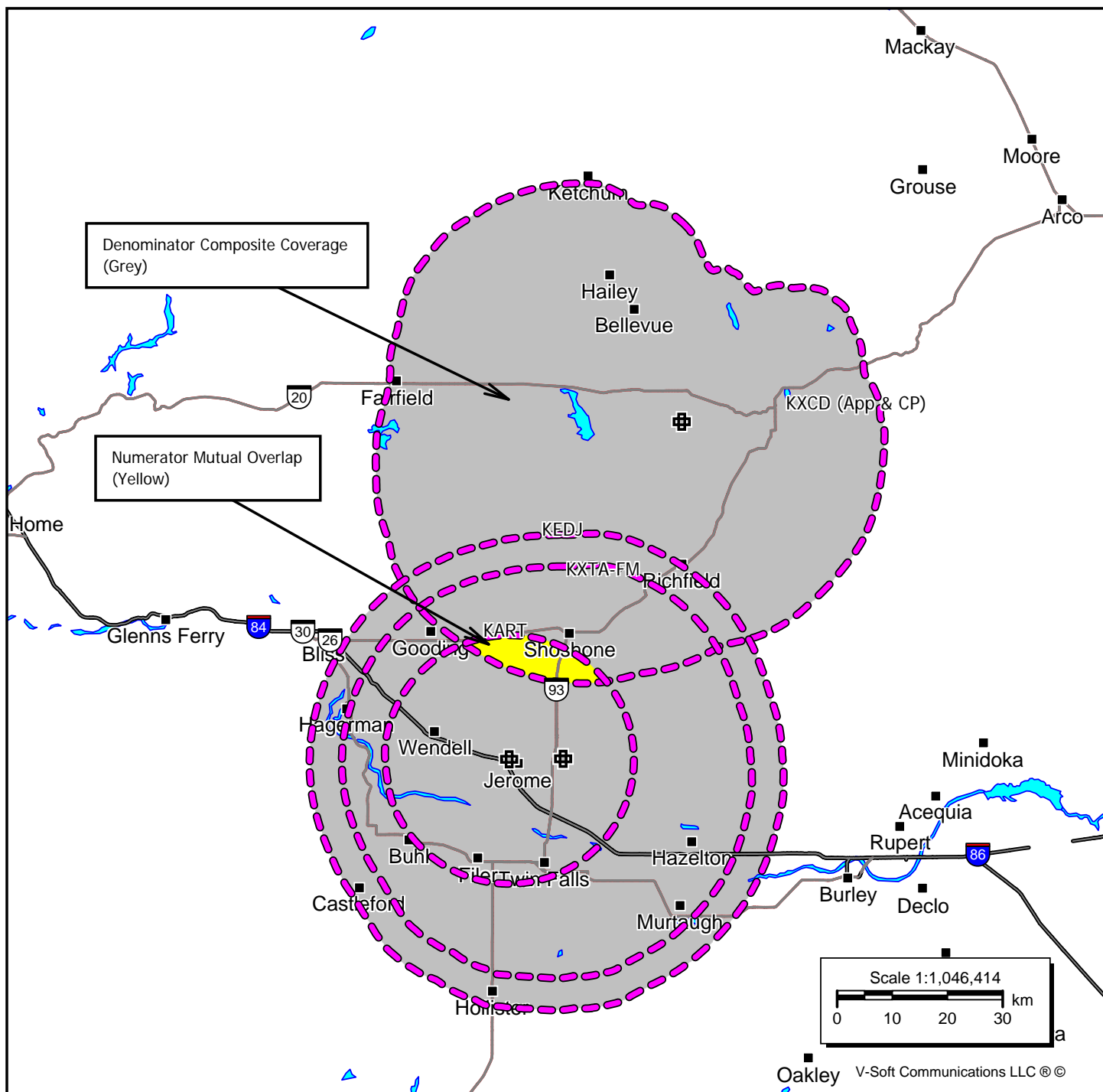


Note:

- 1) The F(50,50) 70 dBu contour proposed in this contingent application for KXCD(FM) is exactly the same contour as that which is currently permitted in LMS File Number 0000135120.
- 2) The F(50,50) 70 dBu contour proposed in this contingent application for KZDX(FM) is exactly the same contour as that which is currently authorized in CDBS File Number BLH-20040817AAG.

As such, upon grant of the instant applications, there will be no "real world" changes to the contours currently authorized for the subject stations and, thus, multiple ownership compliance will not be impacted in any way.

Exhibit 2
Contour Map of
Market #1 Numerator Stations



REF
KXCD (App & CP)
KEDJ
KXTA-FM
KART

Exhibit 3

Roster of Market #1 Denominator Stations

Total number of overlapping contours: 29

Reference:

Callsign	Type	Chan	City	St	File Number	Dist (km)	Azi (deg)
KXCD (App/CP)	FM	228C	Fairfield	ID	Proposed & 0000135120	0.0	0.0
KEDJ	FM	276C1	Jerome	ID	BMLH20140306AKO	64.7	199.6
KXTA-FM	FM	256C1	Gooding	ID	BLH20140306AKP	64.7	199.6
KART	AM	1400	JEROME	ID	BL	68.6	207.3

Overlapping Contours:

Callsign	Type	Chan	City	St	File Number	Dist (km)	Azi (deg)
KTFY	FM	201C1	Buhl	ID	BLED20050811AAA	64.8	199.6
KDPI	FM	203A	Ketchum	ID	BLED20151103BBS	46.9	334.7
KEFX	FM	205C0	Twin Falls	ID	BLED20060403AUG	64.8	199.3
KAWZ	FM	210C0	Twin Falls	ID	BLED20060403ANA	64.8	199.3
KCIR	FM	214C	Twin Falls	ID	BLED20130215AAV	114.1	156.7
KBSS	FM	216C2	Sun Valley	ID	BLED20040901ABR	44.9	334.0
KBSW	FM	219C3	Twin Falls	ID	0000093352	64.8	199.6
KWRV	FM	220A	Sun Valley	ID	BLED20090121ADD	46.9	334.6
KTPZ	FM	224C3	Hazelton	ID	BLH20110804ABB	64.7	199.6
KSKI-FM	FM	233C1	Sun Valley	ID	BLH20130930BUY	44.9	334.0
KECH-FM	FM	237C1	Sun Valley	ID	BLH20131028AAU	44.9	334.0
KEZJ-FM	FM	239C1	Twin Falls	ID	BLH20081203AEH	64.9	199.2
KLIX-FM	FM	243C1	Twin Falls	ID	BMLH20060905ACF	86.2	200.2
KSNQ	FM	252C1	Twin Falls	ID	BLH20091208ABK	64.9	199.2
KPDA	FM	264C	Mountain Home	ID	BMLH20140624ACD	104.2	268.4
KYUN	FM	271C3	Twin Falls	ID	BLH20070514ABY	64.7	199.6
KIKX	FM	284C	Ketchum	ID	BMLH20061114ABQ	0.1	198.1
KIRQ	FM	294C	Hailey	ID	BLH20061103AAJ	0.1	198.1
KYZK	FM	298C1	Sun Valley	ID	BLH20131028AAV	44.9	334.0
KEZJ	AM	1450	TWIN FALLS	ID	BML20130401AVI	85.8	197.6
KRXR	AM	1480	GOODING	ID	BL20001106ACD	60.9	228.4
KLIX	AM	1310	TWIN FALLS	ID	BL19811211AG	82.8	192.2
KTFI	AM	1270	TWIN FALLS	ID	BL20180403ABH	85.8	197.6
KDIL	AM	940	JEROME	ID	BL20101019ACX	72.5	212.3
KXQZ	AM	1340	WENDELL	ID	BML20130115ADT	74.7	214.4

Distance and bearing calculations from coordinates: 43-16-49.03 N, 114-09-15.12 W

Duopoly Options:

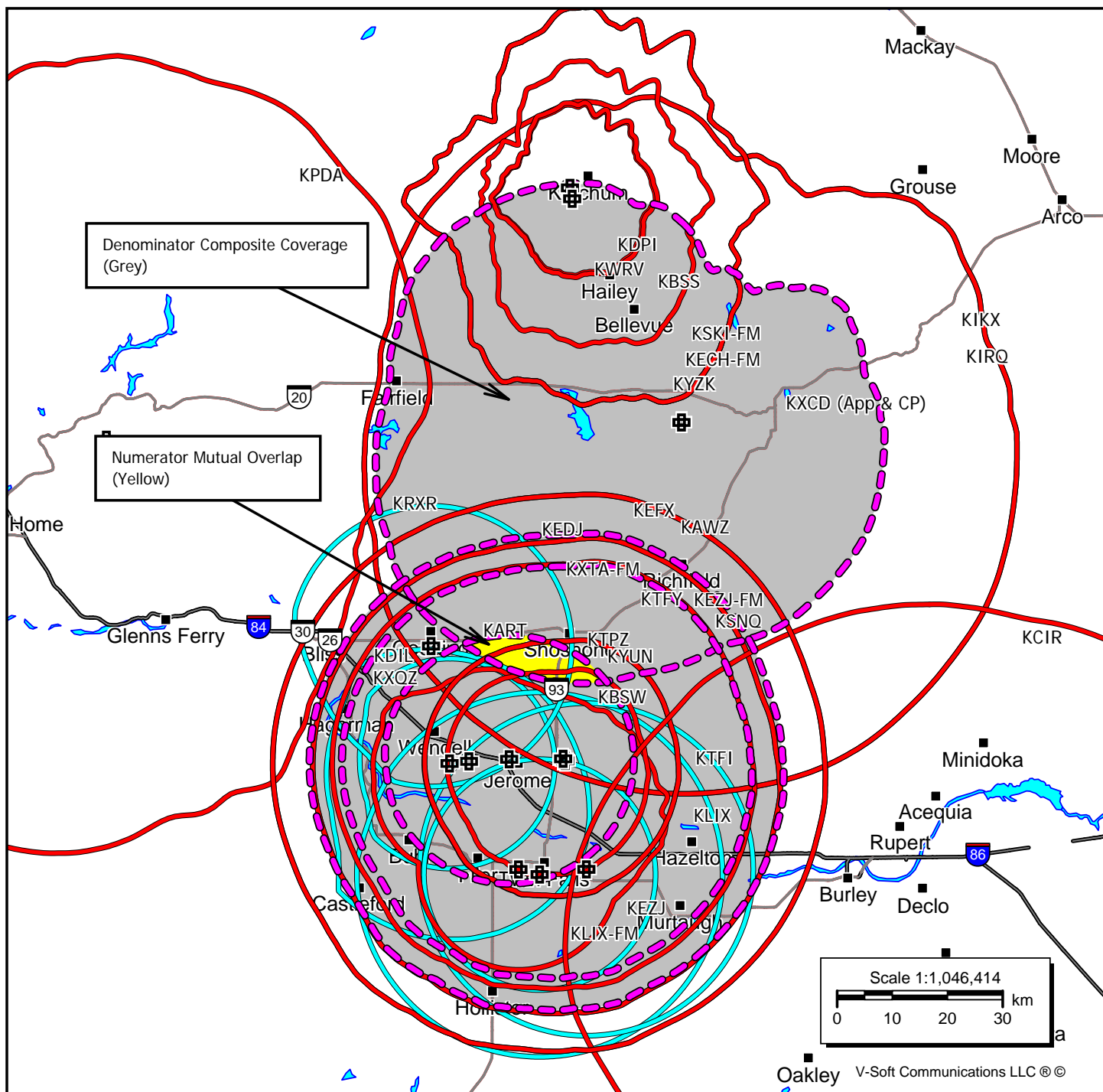
TV: Not Included

FM: 3.16 mV/m (70 dBu); Include NCE

AM: 5.0 mV/m

Stations more than 92 km from the common area were excluded.

Exhibit 4
Contour Map of
Market #1 Denominator Stations



REF
 KXCD (App & CP)
 KEDJ
 KXTA-FM
 KART