

## **CONTOUR REPORT**

This technical report is provided to demonstrate FCC local radio ownership rule compliance for certain aural broadcast markets formed by the assignment of the more than 200 radio stations controlled by Alpha Media Holdings LLC (“Alpha”) as debtor-in-possession to license subsidiaries of Alpha upon emergence from bankruptcy. As discussed in this comprehensive multiple ownership exhibit, certain stations subject to this application are neither home to nor geographically located within any Nielsen Metro market. This report by Laramie Guest of Guest Technology, LLC illustrates the requisite contour analysis to define the markets created by these stations and others to be commonly owned by Alpha, and demonstrates that the transfer would fully comply with Section 73.3555(a) of the Commission’s rules.

### **Contour-Defined Markets**

As demonstrated by this study, each of the combinations in the contour-defined markets complies with Section 73.3555(a) of the Commission’s rules.

The table below contains an overview of the stations currently owned and that would be commonly-owned by Alpha in each defined market post-closing, and the total number of stations in the market for purposes of analysis under the Commission’s local radio ownership rules. Further discussion concerning compliance in each market follows.

**Summary Table of Contour-Defined Markets**

<b><u>Defined Markets</u></b>	<b><u>Commonly Owned Stations</u></b>	<b><u>Number of Stations in Market*</u></b>	<b><u>Total Number/Same Service Stations Permitted Under Rule</u></b>
Market 1 Albert Lea, MN	3 FMs; 2 AMs	28	6/4
Market 2 Austin, MN	3 FMs; 2 AMs	22	6/4
Market 3-1 Bethany/Cameron, MO	1 FM; 1 AM	Not Applicable	Permissible
Market 3-2 Bethany/Cameron, MO	2 FMs; 1 AM	13	5/3
Market 4 Brookings, SD	3 FMs; 2 AMs	15	6/4
Market 5 Columbia, SC	3 FMs	30	7/4
Market 6 Columbus, NE	4 FMs; 2 AMs	32	7/4
Market 7 Fairfield, IA	1 FM; 1 AM	Not Applicable	Permissible
Market 8 Farmington/Festus, MO	1 FM; 2 AMs	37	7/4
Market 9-1 Fort Dodge, IA	4 FMs; 2 AMs	46	8/5
Market 9-2 Fort Dodge, IA	4 FMs; 2 AMs	35	7/4
Market 10 Grays Harbor-Hoquiam, WA	2 FMs; 2 AMs	20	6/4
Market 11 Grinnell/Newton, IA	2 FMs; 2 AMs	25	6/4
Market 12 Lebanon/Waynesville, MO	3 FMs; 3 AMs	37	7/4
Market 13 Luverne, MN	1 FM; 1 AM	Not Applicable	Permissible
Market 14 Mason City, IA	4 FMs; 2 AMs	31	7/4
Market 15 Madison, SD	3 FMs; 2 AMs	16	6/4
Market 16-1 Moberly, MO	3 FMs; 1 AM	31	7/4
Market 16-2 Moberly, MO	3 FMs; 1 AM	29	6/4

<b><u>Defined Markets</u></b>	<b><u>Commonly Owned Stations</u></b>	<b><u>Number of Stations in Market*</u></b>	<b><u>Total Number/Same Service Stations Permitted Under Rule</u></b>
Market 17 North Dallas, TX	3 FMs	26	6/4
Market 18 North Mankato, MN	4 FMs	23	6/4
Market 19 Redwood Falls, MN	1 FM; 1 AM	Not Applicable	Permissible
Market 20 San Antonio, TX	1 FM; 2 AMs	42	7/4
Market 21-1 Savannah, GA	4 FMs; 1 AM	26	6/4
Market 21-2 Savannah, GA	3 FMs	34	7/4
Market 22-1 Tyler-Longview, TX	3 FMs	63	8/5
Market 22-2 Tyler-Longview, TX	3 FMs	39	7/4
Market 22-3 Tyler-Longview, TX	3 FMs	28	6/4
Market 23 Watertown, SD	4 FMs; 2 AMs	21	6/4
Market 24 Wenatchee-Columbia River, WA	2 FMs; 1 AM	13	5/3
Market 25 Lincoln, NE	4 FMs; 2 AMs	38	7/4
Market 26 Lubbock, TX	4 FMs; 2 AMs	38	7/4
Market 27 Salt Lake City, UT	4 FMs	33	6/4

\*Note: Not a complete count of all stations in the market

**Market 1 (Albert Lea, MN):** This market is defined by the Alpha's common ownership of 3 FM radio stations and 2 AM radio stations:

KAUS-FM, Austin, MN;  
 KCPI(FM), Albert Lea, MN;  
 KYTC(FM), Northwood, IA;  
 KATE(AM), Albert Lea, MN; and  
 KAUS(AM), Austin, MN

None of these stations is "home" to or located geographically within a Nielsen Metro, therefore a contour-based ownership study is necessary to determine compliance with Section 73.3555(a) of the Commission's rules. As demonstrated below, this market contains more than 28 full power radio stations, allowing common ownership of 6 stations, no more than 4 of which may be in the same service. Thus, Alpha's ownership of 5 stations, 3 of which are in the same service, complies with the local radio ownership rule.

**Market 2 (Austin, MN):** This market is defined by Alpha's common ownership of 3 FM radio stations and 2 AM radio stations:

KAUS-FM, Austin, MN;  
 KCPI(FM), Albert Lea, MN;  
 KYTC(FM), Northwood, IA;  
 KATE(AM), Albert Lea, MN; and  
 KAUS(AM), Austin, MN

None of these stations is "home" to or located geographically within a Nielsen Metro, therefore a contour-based ownership study is necessary to determine compliance with Section 73.3555(a) of the Commission's rules. As demonstrated below, this market contains more than 22 full power radio stations, allowing common ownership of 6 stations, no more than 4 of which may be in the same service. Thus, Alpha's ownership of 5 stations, 3 of which are in the same service, complies with the local radio ownership rule.

**Market 3-1 (Bethany/Cameron, MO):** This market is defined by Alpha's common ownership of 1 FM radio station and 1 AM radio stations:

KKWK(FM), Cameron, MO; and  
KMRN(AM), Cameron, MO

No further analysis is required for this market as a licensee may own 1 AM and 1 FM regardless of the number of stations contained in the market. Thus, Alpha's common ownership of these 2 stations complies with the local radio ownership rule.

**Market 3-2 (Bethany/Cameron, MO):** This market is defined by Alpha's common ownership of 2 FM radio stations and 1 AM radio stations:

KAAN-FM, Bethany, MO;  
KKWK(FM), Cameron, MO; and  
KSAN(AM), Bethany, MO

None of these stations are "home" to or located geographically within a Nielsen Metro, therefore a contour-based ownership study is necessary to determine compliance with Section 73.3555(a) of the Commission's rules. As demonstrated below, this market contains more than 13 full power radio stations, allowing common ownership of 5 stations, no more than 3 of which may be in the same service. Thus, Alpha's ownership of 3 stations, 2 of which are in the same service, complies with the local radio ownership rule.

**Market 4 (Brookings, SD):** This market is defined by Alpha's common ownership of 3 FM radio stations and 2 AM radio stations:

KBRK-FM, Brookings, SD;  
KDBX(FM), Clear Lake, SD;  
KKQQ(FM), Volga, SD;  
KBRK(AM), Brookings, SD; and  
KJJQ(AM), Volga, SD

None of these stations is “home” to or located geographically within a Nielsen Metro, therefore a contour-based ownership study is necessary to determine compliance with Section 73.3555(a) of the Commission’s rules. As demonstrated below, this market contains more than 15 full power radio stations, allowing common ownership of 6 stations, no more than 4 of which may be in the same service. Thus, Alpha’s ownership of 5 stations, 3 of which are in the same service, complies with the local radio ownership rule.

**Market 5 (Columbia, SC):** This market is defined by Alpha’s common ownership of 3 FM radio stations:

WSCZ(FM), Winnsboro, SC;  
 WMFX(FM), St. Andrews, SC;  
 WWDM, Sumter, SC

WSCZ is not “home” to or geographically located within the Columbia, SC Metro and WMFX(FM) and WWDM(FM) are located geographically within the Columbia Metro. As demonstrated below, this market contains more than 30 full power radio stations, allowing for common ownership of 7 stations, no more than 4 of which may be in the same service. Thus, Alpha’s ownership of 3 stations within the same service, complies with the local radio ownership rule.

**Market 6 (Columbus, NE):** This market is defined by Alpha’s common ownership of 4 FM radio stations and 2 AM radio stations:

KKOT(FM), Columbus, NE;  
 KLIR(FM), Columbus, NE;  
 KZEN(FM), Central City, NE;  
 KZKX(FM), Seward, NE;  
 KJSX(AM), Columbus, NE; and  
 KTTT(AM), Columbus, NE

None of these stations is “home” to or located geographically within a Nielsen Metro, therefore a contour-based ownership study is necessary to determine compliance with Section 73.3555(a) of the Commission’s rules. As demonstrated below, this market contains more than 32 radio stations, allowing for common ownership of 7 stations, no more than 4 of which may be in the same service. Thus, Alpha’s ownership of 6 stations, 4 of which are in the same service, complies with the local radio ownership rule.

**Market 7 (Fairfield, IA):** This market is defined by Alpha’s common ownership of 1 FM radio station and 1 AM radio station:

KKFD-FM, Fairfield, IA; and  
KMCD(AM), Fairfield, IA

No further analysis is required for this market as a licensee may own 1 AM and 1 FM regardless of the number of stations contained in the market. Thus, Alpha’s common ownership of these 2 stations complies with the local radio ownership rule.

**Market 8 (Farmington/Festus, MO):** This market is defined by Alpha’s common ownership of 1 FM radio station and 2 AM radio stations:

KTJJ(FM), Farmington, MO;  
KJFF(AM), Festus, MO; and  
KREI(AM), Farmington, MO

None of these stations is “home” to or located geographically within a Nielsen Metro, therefore a contour-based ownership study is necessary to determine compliance with Section 73.3555(a) of the Commission’s rules. As demonstrated below, this market contains more than 37 full power radio stations, allowing common ownership of 7 stations, no more than 4 of which may be in the same service. Thus, Alpha’s ownership of 3 stations, 2 of which are in the same service, complies with the local radio ownership rule.

**Market 9-1 (Fort Dodge, IA):** This market is defined by Alpha’s common ownership of 4 FM radio stations and 2 AM radio stations:

KIAQ (FM), Clarion, IA;  
KKEZ(FM), Fort Dodge, IA:  
KXFT(FM), Manson, IA  
KZLB(FM), Fort Dodge, IA  
KVFD(AM), Fort Dodge, IA; and  
KWMT(AM), Fort Dodge, IA

None of these stations is “home” to or located geographically within a Nielsen Metro, therefore a contour-based ownership study is necessary to determine compliance with Section 73.3555(a) of the Commission’s rules. As demonstrated below, this market contains more than 46 radio stations, allowing for common ownership of 8 stations, no more than 5 of which may be in the same service. Thus, Alpha’s common ownership of 6 stations, 4 of which are in the same service, complies with the local radio ownership rule.

**Market 9-2 (Fort Dodge, IA):** This market is defined by Alpha’s common ownership of 4 FM radio stations and 2 AM radio stations:

KIAQ (FM), Clarion, IA;  
 KKEZ(FM), Fort Dodge, IA:  
 KTLB(FM), Twin Lakes, IA  
 KXFT(FM), Manson, IA  
 KVFD(AM), Fort Dodge, IA; and  
 KWMT(AM), Fort Dodge, IA

None of these stations is “home” to or located geographically within a Nielsen Metro, therefore a contour-based ownership study is necessary to determine compliance with Section 73.3555(a) of the Commission’s rules. As demonstrated below, this market contains more than 35 radio stations, allowing for common ownership of 7 stations, no more than 4 of which may be in the same service. Thus, Alpha’s common ownership of 6 stations, 4 of which are in the same service, complies with the local radio ownership rule.

**Market 10 (Grays Harbor-Hoquiam, WA):** This market is defined by Alpha’s common ownership of 2 FM radio stations and 2 AM radio stations:

KDUX-FM, Hoquiam, WA;  
 KXXK(FM), Hoquiam, WA;  
 KWOK(AM), Aberdeen, WA; and  
 KXRO(AM), Aberdeen, WA

None of these stations is “home” to or located geographically within a Nielsen Metro, therefore a contour-based ownership study is necessary to determine compliance with Section 73.3555(a) of the Commission’s rules. As demonstrated below, this market contains more than 20 radio stations, allowing



for common ownership of 6 stations, no more than 4 of which may be in the same service. Thus, Alpha's common ownership of 4 stations, 2 of which are in the same service, complies with the local radio ownership rule.

**Market 11 (Grinnell/Newton, IA):** This market is defined by Alpha's common ownership of 2

FM radio stations and 2 AM radio stations:

KCOB-FM, Newton, IA;  
KRTI(FM), Grinnell, IA  
KCOB(AM), Newton, IA; and  
KGRN(AM), Grinnell, IA

KCOB(AM) and KCOB-FM are "home" to and geographically located within the Des Moines, IA Metro (See Section II(G)), but the remaining stations are neither. Therefore, a contour-based ownership study is necessary to determine compliance with Section 73.3555(a) of the Commission's rules. As demonstrated below, this market contains more than 25 radio stations, allowing for common ownership of 6 stations, no more than 4 of which may be in the same service. Thus, Alpha's common ownership of 4 stations, 2 in each service, complies with the local radio ownership rule.

**Market 12 (Lebanon/Waynesville, MO):** This market is defined by Alpha's common ownership of 3 FM radio stations and 3 AM radio stations:

KFBD-FM, Waynesville, MO;  
KJEL, Lebanon, MO;  
KOZQ-FM, Waynesville, MO;  
KBNN(AM), Lebanon, MO;  
KIIK(AM), Waynesville, MO; and  
KJPW(AM), Waynesville, MO

None of these stations is "home" to or located geographically within a Nielsen Metro, therefore a contour-based ownership study is necessary to determine compliance with Section 73.3555(a) of the Commission's rules. As demonstrated below, this market contains more than 37 radio stations, allowing for common ownership of 7 stations, no more than 4 of which may be in the same service. Thus, Alpha's common ownership of 6 stations, 3 of which are in the same service, complies with the local radio ownership rule.

**Market 13 (Luverne, MN):** This market is defined by Alpha's common ownership of 1 FM radio station and 1 AM radio station:

KKFD-FM, Fairfield, IA; and  
KMCD(AM), Fairfield, IA

No further analysis is required for this market as a licensee may own 1 AM and 1 FM regardless of the number of stations contained in the market. Thus, Alpha's common ownership of these 2 stations complies with the local radio ownership rule.

**Market 14 (Mason City, IA):** This market is defined by Alpha's common ownership of 4 FM radio stations and 2 AM radio stations:

KAUS-FM, Austin, MN;  
KIAI(FM), Mason City, IA;  
KLSS-FM, Mason City, IA;  
KYTC(FM), Northwood, IA;  
KGLO(AM), Mason City, IA; and  
KRIB, Mason City, IA

None of these stations is "home" to or located geographically within a Nielsen Metro, therefore a contour-based ownership study is necessary to determine compliance with Section 73.3555(a) of the Commission's rules. As demonstrated below, this market contains more than 31 radio stations, allowing for common ownership of 7 stations, no more than 4 of which may be in the same service. Thus, Alpha's common ownership of 6 stations, 4 of which are in the same service, complies with the local radio ownership rule.

**Market 15 (Madison, SD):** This market is defined by Alpha’s common ownership of 3 FM radio stations and 2 AM radio stations:

KBRK-FM, Brookings, SD;  
 KJAM-FM, Madison, SD;  
 KKQQ(FM), Volga, SD;  
 KJAM(AM), Madison, SD; and  
 KJJQ(AM), Volga, SD

None of these stations is “home” to or located geographically within a Nielsen Metro, therefore a contour-based ownership study is necessary to determine compliance with Section 73.3555(a) of the Commission’s rules. As demonstrated below, this market contains more than 16 radio stations, allowing for common ownership of 6 stations, no more than 4 of which may be in the same service. Thus, Alpha’s common ownership of 5 stations, 3 of which are in the same service, complies with the local radio ownership rule.

**Market 16-1 (Moberly, MO):** This market is defined by the common ownership by Alpha of 3 FM radio stations and 1 AM radio station:

KIRK(FM), Macon, MO;  
 KRES(FM), Moberly, MO;  
 KTCM(FM), Madison, MO; and  
 KWIX(AM), Moberly, MO

None of these stations is “home” to or located geographically within a Nielsen Metro, therefore a contour-based ownership study is necessary to determine compliance with Section 73.3555(a) of the Commission’s rules. As demonstrated below, this market contains more than 31 radio stations, allowing for common ownership of 7 stations, no more than 4 of which may be in the same service. Thus, Alpha’s common ownership of 4 stations, 3 of which are in the same service, complies with the local radio ownership rule.

**Market 16-2 (Moberly, MO):** This market is defined by the common ownership by Alpha of 3 FM radio stations and 1 AM radio station:

KIRK(FM), Macon, MO;  
 KRES(FM), Moberly, MO;  
 KWIX-FM, Cairo, MO; and  
 KWIX(AM), Moberly, MO

None of these stations is “home” to or located geographically within a Nielsen Metro, therefore a contour-based ownership study is necessary to determine compliance with Section 73.3555(a) of the Commission’s rules. As demonstrated below, this market contains more than 29 radio stations, allowing for common ownership of 6 stations, no more than 4 of which may be in the same service. Thus, Alpha’s common ownership of 4 stations, 3 of which are in the same service, complies with the local radio ownership rule.

**Market 17 (North Dallas, TX):** This market is defined by Alpha’s common ownership of 3 FM radio stations:

KLAK(FM), Tom Bean, TX;  
 KMAD-FM, Whitesboro, TX; and  
 KMKT, Bells, TX

None of these stations is “home” to or located geographically within a Nielsen Metro, therefore a contour-based ownership study is necessary to determine compliance with Section 73.3555(a) of the Commission’s rules. As demonstrated below, this market contains more than 26 radio stations, allowing for common ownership of 6 stations, no more than 4 of which may be in the same service. Thus, Alpha’s proposed common ownership of three stations, all of which are in the same service, complies with the local radio ownership rule.

**Market 18 (North Mankato, MN):** This market is defined by the proposed common ownership by Alpha of 4 FM radio stations:

KEEZ-FM, Mankato, MN;  
 KMKO-FM, Lake Crystal, MN; and  
 KRBI-FM, Brookings, SD  
 KYSM-FM, Mankato, MN;

None of these stations is “home” to or located geographically within a Nielsen Metro, therefore a contour-based ownership study is necessary to determine compliance with Section 73.3555(a) of the Commission’s rules. As demonstrated below, this market contains more than 23 radio stations, allowing for common ownership of 6 stations, no more than 4 of which may be in the same service. Thus, Alpha’s proposed common ownership of 4 stations, all 4 of which are in the same service, complies with the local radio ownership rule.

**Market 19 (Redwood Falls, MN):** This market is defined by Alpha’s proposed common ownership of 1 FM radio station and 1 AM radio station:

KLGR-FM, Redwood Falls, MN; and  
 KLGR(AM), Redwood Falls, MN

No further analysis is required for this market as a licensee may own 1 AM and 1 FM regardless of the number of stations contained in the market. Thus, Alpha’s proposed common ownership of these 2 stations complies with the local radio ownership rule.

**Market 20 (San Antonio, TX):** This market is defined by Alpha’s common ownership of 1 FM radio station and 2 AM radio stations:

KHHL(FM), Karnes City, TX;  
 KSAH(AM), Universal City, TX; and  
 KTSA(AM), San Antonio, TX

KHHL is not “home” to or geographically located within the San Antonio, TX metro. KSAH(AM) and KTSA(AM) are both “home” to and geographically located within the San Antonio Metro. As demonstrated below, this market contains more than 42 full power radio stations, allowing for

common ownership of 7 stations, no more than 4 of which may be in the same service. Thus, Alpha's ownership of 3 stations, two in the same service, complies with the local radio ownership rule.

**Market 21-1 (Savannah, GA):** This market is defined by Alpha's common ownership of 4 FM radio stations and 1 AM radio station:

WFXH-FM, Hilton Head Island, SC;  
WUBB(FM), Bluffton, SC;  
WRWN(FM), Port Royal, SC;  
WXYY(FM), Rincon, GA; and  
WHHW(AM), Hilton Head Island, SC

WFXH-FM, WGO(FM), WUBB(FM) are "home" to the Savannah, GA Metro but located geographically outside the Savannah Metro and WXYY(FM) is located geographically within the Savannah Metro. As demonstrated below, this market contains more than 26 full power radio stations, allowing for common ownership of 6 stations, no more than 4 of which may be in the same service. Thus, Alpha's ownership of 5 stations, 4 of which are in the same service, complies with the local radio ownership rule.

**Market 21-2 (Savannah, GA):** This market is defined by Alpha's common ownership of 3 FM radio stations:

WGO(FM), Midway, GA;  
WUBB(FM), Bluffton, SC; and  
WXYY(FM), Rincon, GA

WUBB(FM) is "home" to the Savannah, GA Metro but located geographically outside the Savannah Metro and WXYY(FM) is located geographically within the Savannah Metro. As demonstrated below, this market contains more than 34 full power radio stations, allowing for common ownership of 7 stations, no more than 4 of which may be in the same service. Thus, Alpha's ownership of 3 stations, all of which are in the same service, complies with the local radio ownership rule.

**Market 22-1 (Tyler-Longview, TX):** This market is defined by Alpha's common ownership of 3 FM radio stations:

KTLH(FM), Hallsville, TX;  
KTAL-FM, Texarkana, TX  
KYKX(FM), Longview, TX

KTAL-FM is "home" to the Shreveport, LA Metro but located geographically outside the Shreveport Metro and KYKX(FM) is located geographically within the Tyler-Longview, TX Metro. As demonstrated below, this market contains more than 63 full power radio stations, allowing for common ownership of 8 stations, no more than 5 of which may be in the same service. Thus, Alpha's ownership of 3 stations, all of which are in the same service, complies with the local radio ownership rule.

**Market 22-2 (Tyler-Longview, TX):** This market is defined by Alpha's common ownership of 3 FM radio stations:

KOOI(FM), Jacksonville, TX;  
KOYE(FM), Frankston, TX; and  
KYKX(FM), Longview, TX

KOOI(FM) and KYKX(FM) are located geographically within the Tyler-Longview, TX Metro. As demonstrated below, this market contains more than 39 full power radio stations, allowing for common ownership of 7 stations, no more than 4 of which may be in the same service. Thus, Alpha's ownership of 3 stations, all of which are in the same service, complies with the local radio ownership rule.

**Market 22-3 (Tyler-Longview, TX):** This market is defined by Alpha's common ownership of 3 FM radio stations:

KKUS(FM), Tyler  
KOOI(FM), Jacksonville, TX; and  
KOYE(FM), Frankston, TX;

KKUS(FM) and KOOI(FM) are "home" to and geographically located within the Tyler-Longview, TX Metro. As demonstrated below, this market contains more than 28 full power radio

stations, allowing for common ownership of 6 stations, no more than 4 of which may be in the same service. Thus, Alpha's ownership of 3 stations, all of which are in the same service, complies with the local radio ownership rule.

**Market 23 (Watertown, SD):** This market is defined by Alpha's proposed common ownership of 4 FM radio stations and 2 AM radio stations:

KDLO-FM, Watertown, SD;  
 KIXX(FM), Watertown, SD;  
 KKSD(FM), Milbank, SD;  
 KSDR-FM, Watertown, SD;  
 KSDR(AM), Watertown, SD; and  
 KWAT(AM), Watertown, SD

None of these stations are "home" to or located geographically within a Nielsen Metro, therefore a contour-based ownership study is necessary to determine compliance with Section 73.3555(a) of the Commission's rules. As demonstrated below, this market contains more than 21 radio stations, allowing for common ownership of 6 stations, no more than 4 of which may be in the same service. Thus, Alpha's proposed common ownership of 6 stations, 4 of which are in the same service, complies with the local radio ownership rule.

**Market 24 (Wenatchee-Columbia River, MA):** This market is defined by Alpha's common ownership of 2 FM radio station and 1AM radio stations:

KWIQ-FM, Moses Lake, WA;  
 KWLN(FM), Wilson Creek, WA; and  
 KWIQ(AM), Moses Lake North, WA

None of these stations is "home" to or located geographically within a Nielsen Metro, therefore a contour based ownership study is necessary to determine compliance with Section 73.3555(a) of the Commission's rules. As demonstrated below, this market contains more than 13 radio stations, allowing for common ownership of 5 stations, no more than 3 of which may be in the same service. Thus, Alpha's ownership of 3 stations, 2 of which are in the same service, complies with the local radio ownership rule.



**Market 25 (Lincoln, NE):** This market is defined by Alpha's common ownership of 4 FM radio stations and 2 AM radio stations:

KFRX(FM), Lincoln, NE;  
 KIBZ(FM), Crete, NE;  
 KTGL(FM), Beatrice, NE;  
 KZKX(FM), Seward, NE;  
 KFOR(AM), Lincoln, NE; and  
 KLMS(AM), Lincoln, NE

KTGL(FM), KIBZ(FM) and KZKX(FM) are "home" to the Lincoln, NE Metro but located geographically outside the Lincoln Metro and KFRX(FM), KFOR(AM) and KLMS(AM) are located geographically within the Lincoln Metro. As demonstrated below, this market contains more than 38 full power radio stations, allowing for common ownership of 7 stations, no more than 4 of which may be in the same service. Thus, Alpha's ownership of 6 stations, 4 of which are in the same service, complies with the local radio ownership rule.

**Market 26 (Lubbock, TX):** This market is defined by Alpha's common ownership of 4 FM radio stations:

KBTE(FM), Tulia, TX;  
 KLLL-FM, Lubbock, TX;  
 KMMX(FM), Tahoka, TX; and  
 KONE(FM), Lubbock, TX

KBTE(FM) and KMMX(FM) are "home" to the Lubbock, TX Metro but located geographically outside the Lubbock Metro and KLLL-FM and KONE(FM) are located geographically within the Lubbock Metro. As demonstrated below, this market contains more than 33 full power radio stations, allowing for common ownership of 7 stations, no more than 4 of which may be in the same service. Thus, Alpha's ownership of 4 stations in the same service complies with the local radio ownership rule.

**Market 27 (Salt Lake City, UT):** This market is defined by Alpha's common ownership of 2 FM radio stations and 1 AM radio station:

KBMG(FM), Evanston, WY;  
KDUT(FM), Randolph, UT; and  
KTUB(AM), Centerville, UT

KBMG(FM) and KDUT(FM) are "home" to the Salt Lake City, UT Metro but located geographically outside the Salt Lake City Metro and KTUB(AM) is located geographically within the Salt Lake City Metro. Therefore, a contour based ownership study is necessary to determine compliance with Section 73.3555(a) of the Commission's rules. As demonstrated below, this market contains more than 41 radio stations, allowing for common ownership of 7 stations, no more than 4 of which may be in the same service. Thus, Alpha's common ownership of 3 stations, no more than 2 of which are in the same service, complies with the local radio ownership rule.

### **Supporting Data**

Figures 1 – 27 are the supporting maps and station lists for each market defined in Table 1.

### **Statement of the Consultant**

The information in this study is compiled from the most recent Commission and outside data. Guest Technology is not responsible for errors resulting from incorrect data or unpublished rule and procedure changes.

I personally prepared this report and the accompanying Figures. I certify to the best of my knowledge, education, and belief the above information is true and correct.

For Guest Technology, LLC.

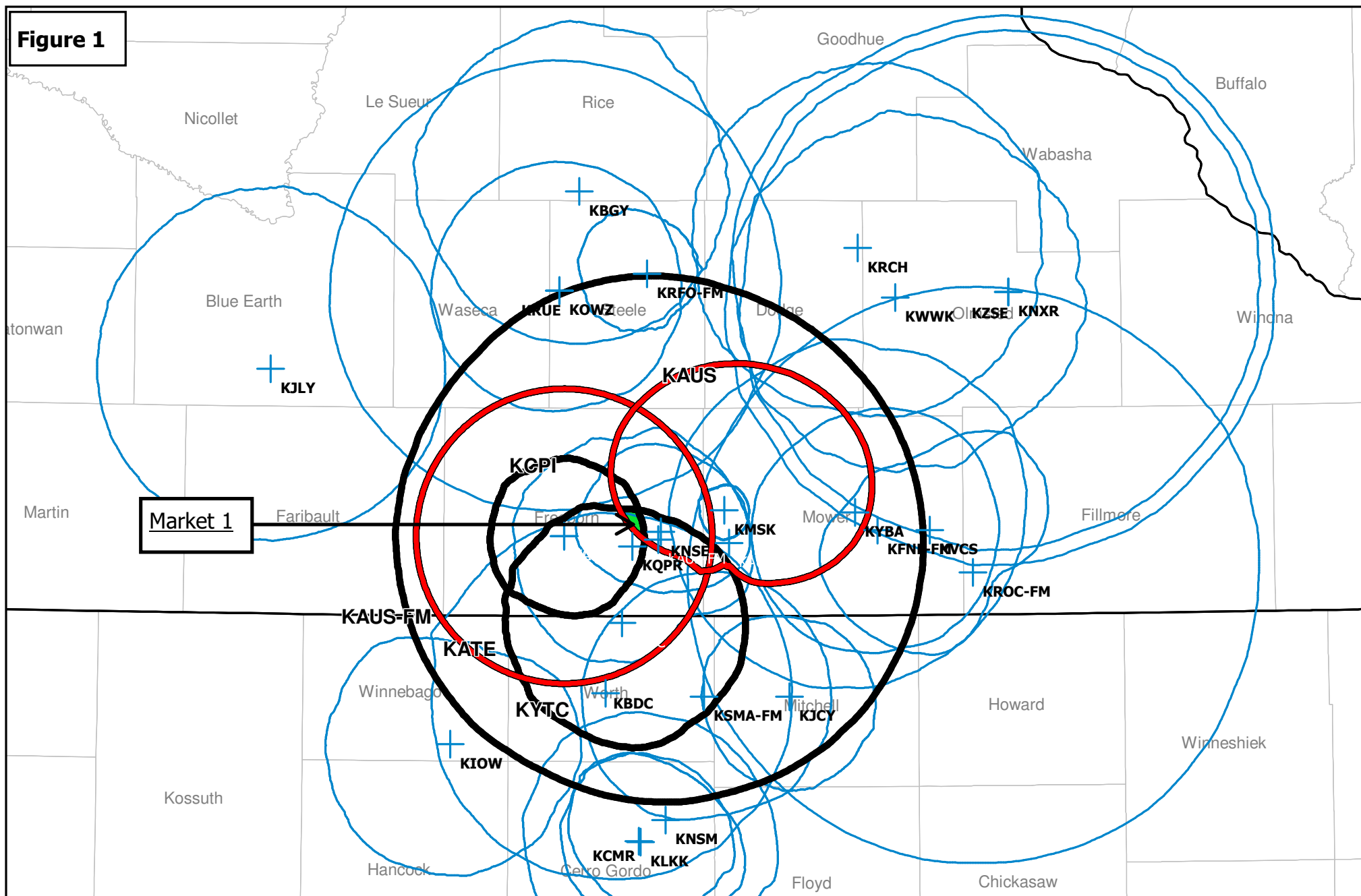
A handwritten signature in black ink, reading "Laramie Guest", written over a horizontal line. The signature is cursive and stylized.

Laramie Guest

3/3/2021

1332 Wynbrook Trace  
Mount Pleasant, SC 29466  
(843) 410-5881

**Figure 1**



Alpha Media Holdings LLC  
Non-Nielsen Contour Overlap Market Analysis

Scale 1:950,000  
0 10 20 30 km

# Alpha Media Holdings, LLC Local Radio Ownership Station List

## Market 1 (Albert Lea, MN)

Total number of overlapping contours: 28

Reference:

Callsign	Type	Chan	City	St	File Number	Dist (km)	Azi (deg)
KAUS-FM	FM	260C1	Austin	MN	BLH4037	0.0	0.0
KCPI	FM	235A	Albert Lea	MN	BLH20040825ABI	17.6	271.9
KYTC	FM	274C3	Northwood	IA	BLH20140814ABS	16.9	203.4
KATE	AM	1450	ALBERT LEA	MN	BL10274	17.5	271.9
KAUS	AM	1480	AUSTIN	MN	BL12568	13.2	92.9

Overlapping Contours:

Callsign	Type	Chan	City	St	File Number	Dist (km)	Azi (deg)
KBDC	FM	203C1	Mason City	IA	BLED20061101ACW	30.3	198.8
KNSM	FM	218C3	Mason City	IA	BLED19880125KA	52.3	178.5
KJCY	FM	238A	St. Ansgar	IA	BMLD20091008ABN	38.2	140.1
KCMR	FM	250A	Mason City	IA	BLH19920121KB	56.4	183.6
KSMA-FM	FM	254C3	Osage	IA	BLH20020129AAA	30.5	163.8
KLKK	FM	279C3	Clear Lake	IA	BLH20070410ACT	56.5	183.3
KIOW	FM	297C3	Forest City	IA	BLH19931014KB	54.4	225.4
KVCS	FM	206C3	Spring Valley	MN	BLED20101217AAQ	50.6	88.0
KNSE	FM	211A	Austin	MN	BLED20031230AAP	1.5	18.7
KMSK	FM	217A	Austin	MN	BLED19890831KA	13.4	66.0
KZSE	FM	219C1	Rochester	MN	BMLD20120508AAX	79.9	54.7
KRUE	FM	221C3	Waseca	MN	BMLH20110414ABA	49.9	338.3
KQPR	FM	241C3	Albert Lea	MN	BLH20040317AEQ	5.0	254.3
KWWK	FM	243C2	Rochester	MN	BLH19921005KG	63.1	44.4
KNXR	FM	248C	Rochester	MN	BLH19990505KB	79.9	54.7
KOWZ	FM	265C1	Blooming Prairie	MN	BMLH20110414ABB	49.9	338.3
KRCH	FM	269C2	Rochester	MN	BLH19911202KB	65.8	34.4
KFNL-FM	FM	282C3	Spring Valley	MN	BLH20181115ABC	40.9	87.5
KJLY	FM	283C2	Blue Earth	MN	BMLD20091008ABL	78.9	293.7
KRFO-FM	FM	285A	Owatonna	MN	BMLH20131203AFP	49.6	357.5
KYBA	FM	287C2	Stewartville	MN	BLH19930205KD	37.0	82.1
KROC-FM	FM	295C0	Rochester	MN	BMLH20130718AHJ	59.0	96.0
KBGY	FM	298C2	Faribault	MN	BLH20010411AAH	66.5	347.2

Distance and bearing calculations from coordinates: 43-37-41.80 N, 093-09-12.70 W

Duopoly Options:

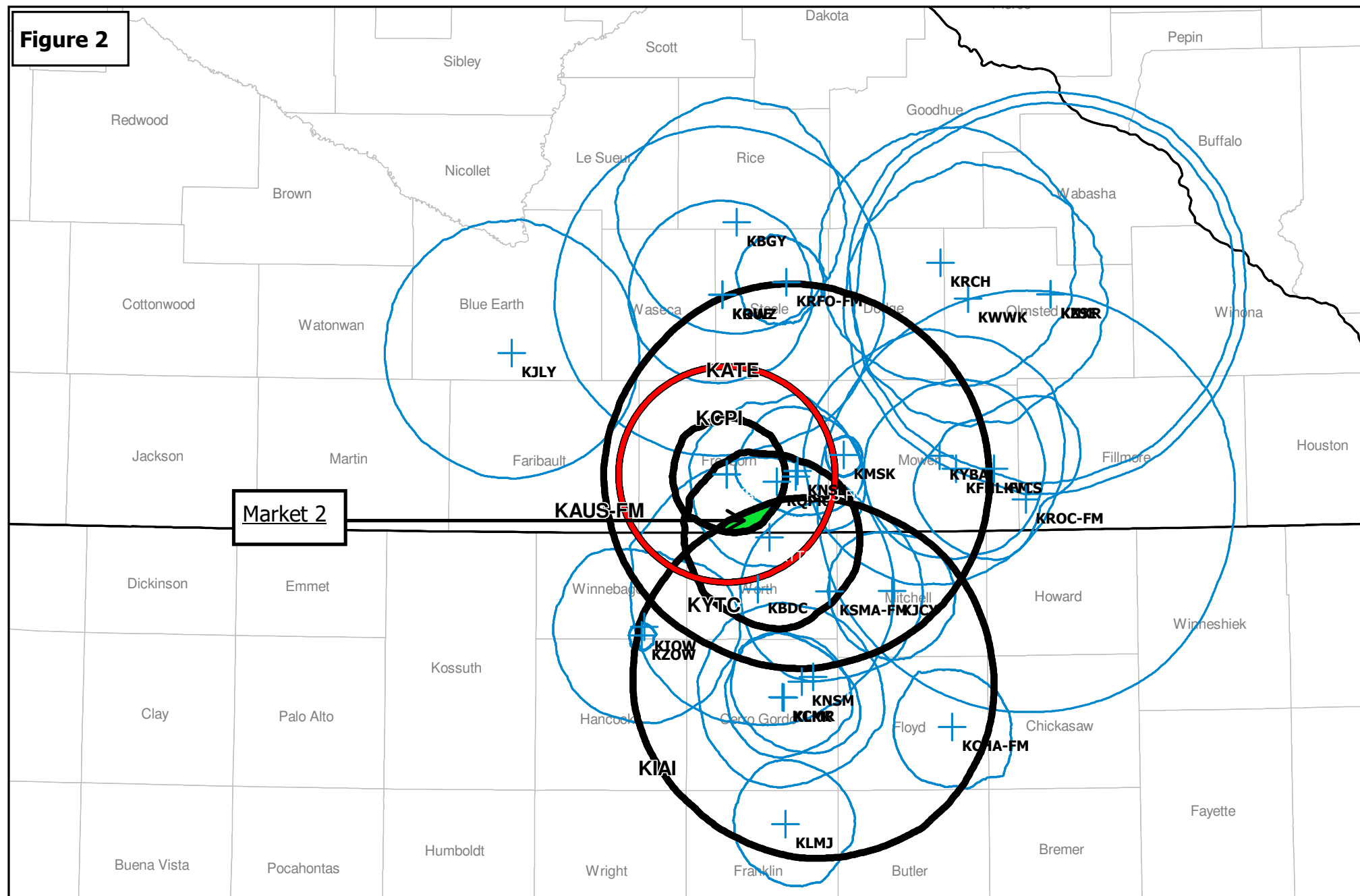
FM: 3.16 mV/m (70 dBu); Include NCE

AM: Not Included

Stations more than 92 km from the common area were excluded.


Note: This is not a complete listing of all other stations in the market, but rather enough stations to show compliance with the Commission's ownership rules.

**Figure 2**



Alpha Media Holdings LLC  
Non-Nielsen Contour Overlap Market Analysis

Scale 1:1,300,000



0 10 20 30 km

# Alpha Media Holdings, LLC Local Radio Ownership Station List

## Market 2 (Austin, MN)

Total number of overlapping contours: 22

Reference:

Callsign	Type	Chan City	St	File Number	Dist (km)	Azi (deg)
KAUS-FM	FM	260C1 Austin	MN	BLH4037	0.0	0.0
KCPI	FM	235A Albert Lea	MN	BLH20040825ABI	17.6	271.9
KYTC	FM	274C3 Northwood	IA	BLH20140814ABS	16.9	203.4
KATE	AM	1450 ALBERT LEA	MN	BL10274	17.5	271.9
KAUS	AM	1480 AUSTIN	MN	BL12568	13.2	92.9

Overlapping Contours:

Callsign	Type	Chan City	St	File Number	Dist (km)	Azi (deg)
KJCY	FM	238A St. Ansgar	IA	BMLH20091008ABN	38.2	140.1
KCMR	FM	250A Mason City	IA	BLH19920121KB	56.4	183.6
KSMA-FM	FM	254C3 Osage	IA	BLH20020129AAA	30.5	163.8
KLKK	FM	279C3 Clear Lake	IA	BLH20070410ACT	56.5	183.3
KIOW	FM	297C3 Forest City	IA	BLH19931014KB	54.4	225.4
KRUE	FM	221C3 Waseca	MN	BMLH20110414ABA	49.9	338.3
KQPR	FM	241C3 Albert Lea	MN	BLH20040317AEQ	5.0	254.3
KWWK	FM	243C2 Rochester	MN	BLH19921005KG	63.1	44.4
KNXR	FM	248C Rochester	MN	BLH19990505KB	79.9	54.7
KOWZ	FM	265C1 Blooming Prairie	MN	BMLH20110414ABB	49.9	338.3
KRCH	FM	269C2 Rochester	MN	BLH19911202KB	65.8	34.4
KFNL-FM	FM	282C3 Spring Valley	MN	BLH20181115ABC	40.9	87.5
KJLY	FM	283C2 Blue Earth	MN	BMLH20091008ABL	78.9	293.7
KRFO-FM	FM	285A Owatonna	MN	BMLH20131203AFP	49.6	357.5
KYBA	FM	287C2 Stewartville	MN	BLH19930205KD	37.0	82.1
KROC-FM	FM	295C0 Rochester	MN	BMLH20130718AHJ	59.0	96.0
KBGY	FM	298C2 Faribault	MN	BLH20010411AAH	66.5	347.2

Distance and bearing calculations from coordinates: 43-37-41.80 N, 093-09-12.70 W

Duopoly Options:

FM: 3.16 mV/m (70 dBu); Include NCE

AM: Not Included

Stations more than 92 km from the common area were excluded.

Note: This is not a complete listing of all other stations in the market, but rather enough stations to show compliance with the Commission's ownership rules.

# Alpha Media Holdings, LLC Local Radio Ownership Station List

## Market 3-1 (Bethany/Cameron, MO)

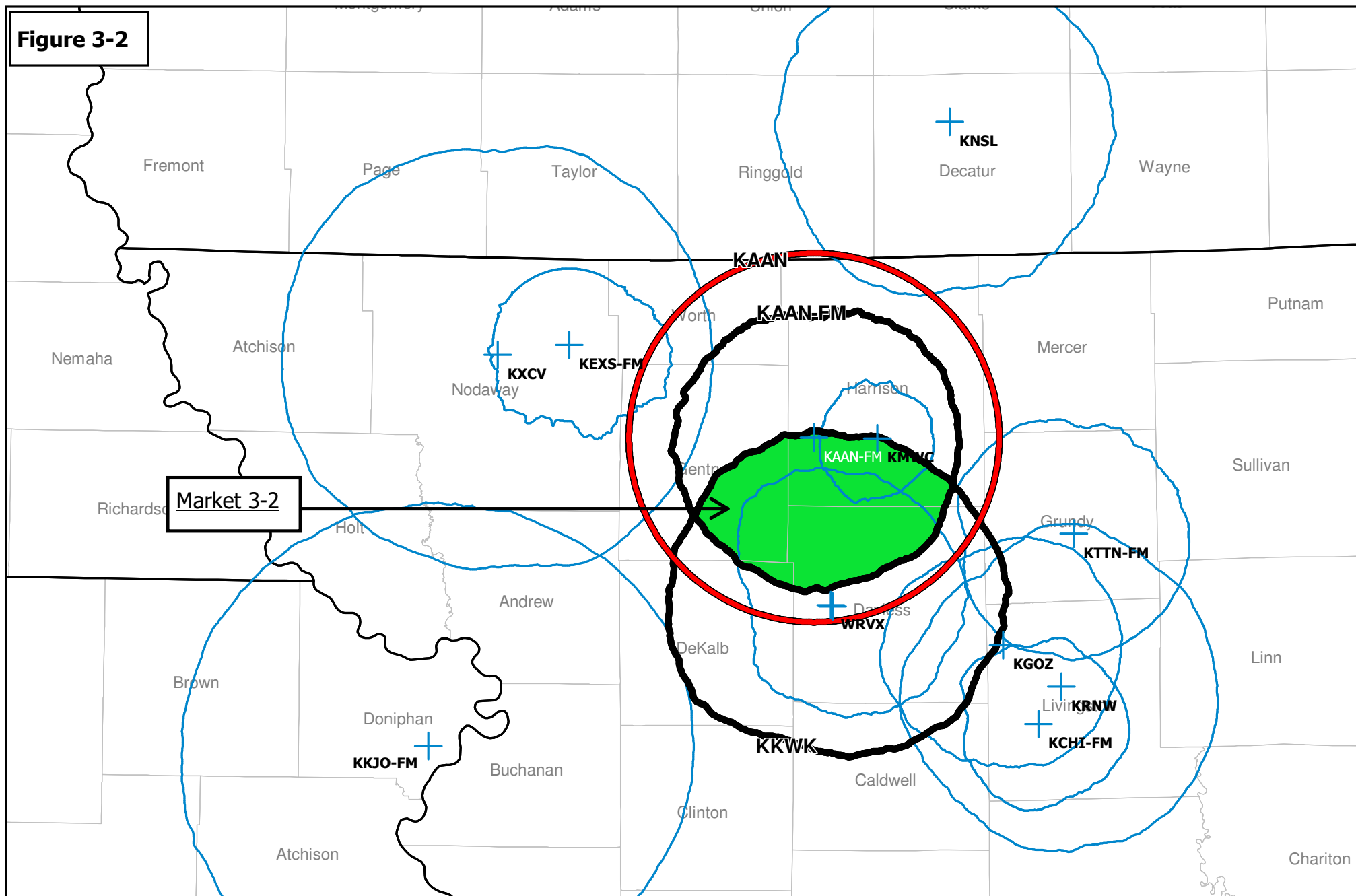
Callsign	Type	Chan	City	St	File Number	Dist (km)	Azi (deg)
KKWK	FM	26.1	C2 Cameron	MO	BLH19950414KB	0.0	0.0
KMRN	AM	13.6	0 CAMERON	MO	BL19810810AC	32.1	199.3

Only 1 FM and 1 AM



**Figure 3-2**

**Market 3-2**



Alpha Media Holdings LLC  
Non-Nielsen Contour Overlap Market Analysis

Scale 1:1,000,000  
0 10 20 30 km

# Alpha Media Holdings, LLC Local Radio Ownership Station List

## Market 3-2 (Bethany/Cameron, MO)

Total number of overlapping contours: 13

Reference:

Callsign	Type	Chan	City	St	File Number	Dist (km)	Azi (deg)
KAAN-FM	FM	238C2	Bethany	MO	BLH19890313KD	0.0	0.0
KKWK	FM	261C2	Cameron	MO	BLH19950414KB	33.3	174.0
KAAN	AM	870	BETHANY	MO	BL19890626AE	0.0	80.7

Overlapping Contours:

Callsign	Type	Chan	City	St	File Number	Dist (km)	Azi (deg)
KNSL	FM	250C2	Lamoni	IA	BMLED20120726AFF	67.6	23.5
KRNW	FM	205C2	Chillicothe	MO	BLED19931006KB	68.9	135.3
KMWC	FM	210A	Bethany	MO	BLED20180129AGV	12.5	90.8
KXCV	FM	213C1	Maryville	MO	BMLED20180420AAP	64.2	284.9
WRVX	FM	219C2	Cameron	MO	BLED20121106ACT	33.1	174.4
KTNN-FM	FM	222C3	Trenton	MO	BLH19970210KA	54.4	110.5
KGOZ	FM	269C3	Gallatin	MO	BLH19940621KB	55.2	137.8
KCHI-FM	FM	273A	Chillicothe	MO	BLH20131018ACL	71.5	142.1
KKJO-FM	FM	288C1	St. Joseph	MO	BLH20000509AAQ	97.0	231.6
KEXS-FM	FM	291C2	Ravenwood	MO	BLED20080618AAV	51.4	291.0

Distance and bearing calculations from coordinates: 40-15-22.90 N, 094-09-23.80 W

Duopoly Options:

FM: 3.16 mV/m (70 dBu); Include NCE

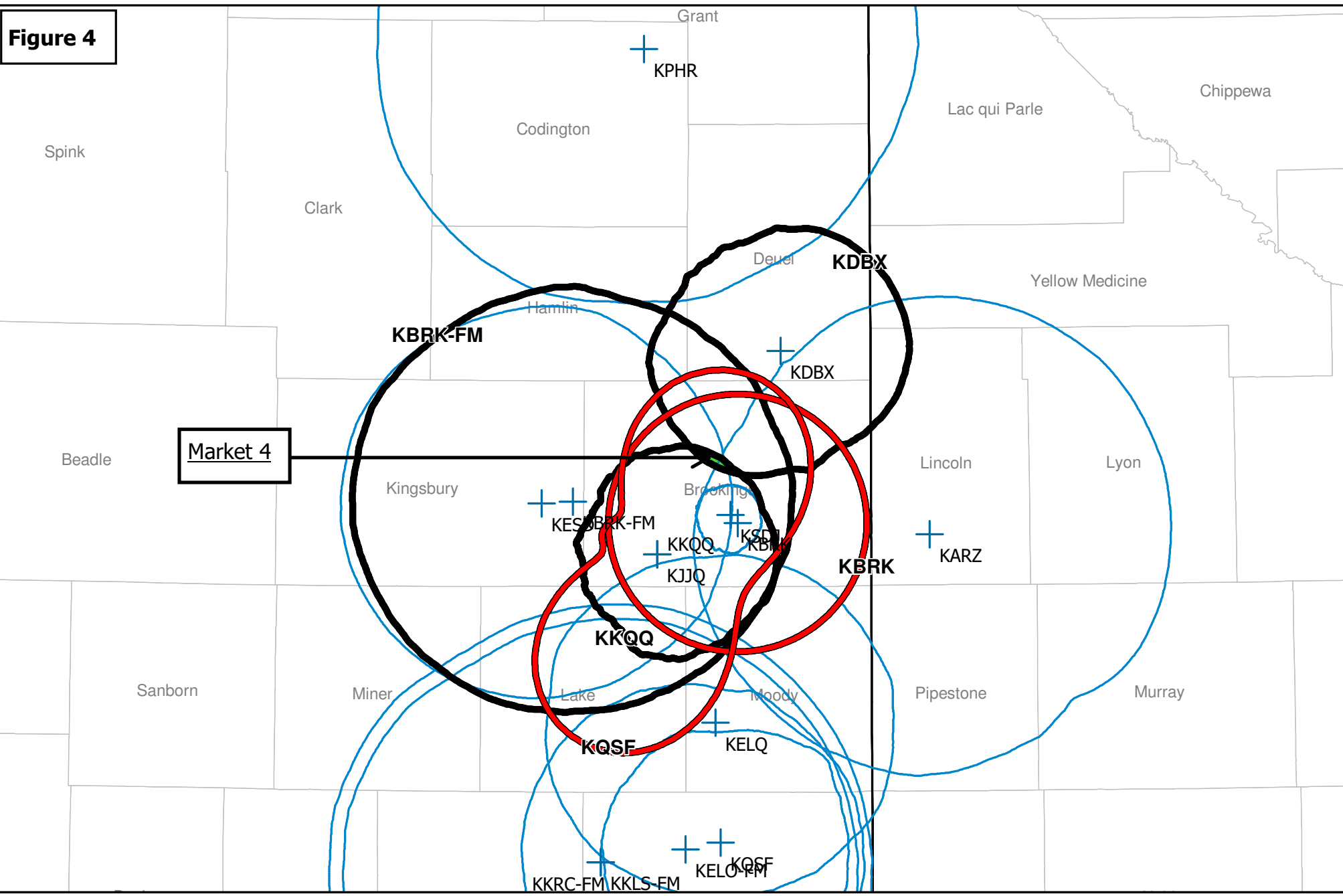
AM: Not Included

Stations more than 92 km from the common area were excluded.

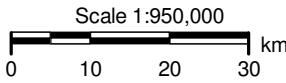
Note: This is not a complete listing of all other stations in the market, but rather enough stations to show compliance with the Commission's ownership rules.

**Figure 4**

**Market 4**



Alpha Media Holdings LLC  
Non-Nielsen Contour Overlap Market Analysis



# Alpha Media Holdings, LLC Local Radio Ownership Station List

## Market 4 (Brookings, SD)

Total number of overlapping contours: 15

Reference:

Callsign	Type	Chan City	St	File Number	Dist (km)	Azi (deg)
KBRK-FM	FM	229C1 Brookings	SD	BLH19910822KB	0.0	0.0
KDBX	FM	296C3 Clear Lake	SD	BLH20190829AAC	48.2	53.9
KKQQ	FM	272C3 Volga	SD	BLH19930927KA	18.7	122.0
KBRK	AM	1430 BROOKINGS	SD	BL20170302AFP	31.2	97.2
KJJQ	AM	910 VOLGA	SD	BL19810417AL	18.7	121.9

Overlapping Contours:

Callsign	Type	Chan City	St	File Number	Dist (km)	Azi (deg)
KARZ	FM	259C1 Marshall	MN	BLH20171027AAC	67.3	95.1
KPHR	FM	292C1 Ortonville	MN	BLH20020311AAG	86.1	8.8
KESD	FM	202C1 Brookings	SD	BLED19870108KA	5.9	266.4
KSDJ	FM	214A Brookings	SD	BLED19940105KB	29.7	94.7
KQSF	FM	239C3 Dell Rapids	SD	BLH19981028KE	69.8	156.4
KKRC-FM	FM	247C1 Sioux Falls	SD	BLH20121116AJV	68.0	175.4
KELO-FM	FM	270C2 Sioux Falls	SD	BLH19900606KD	68.7	161.9
KKLS-FM	FM	284C1 Sioux Falls	SD	BLH20000410ABM	68.0	175.4
KELQ	FM	300C2 Flandreau	SD	BMLH20181218AAI	49.4	147.1
KLOH	AM	1050 PIPESTONE	MN	BL19991129AAU	75.2	120.3

Distance and bearing calculations from coordinates: 44-20-21.80 N, 097-09-17.20 W

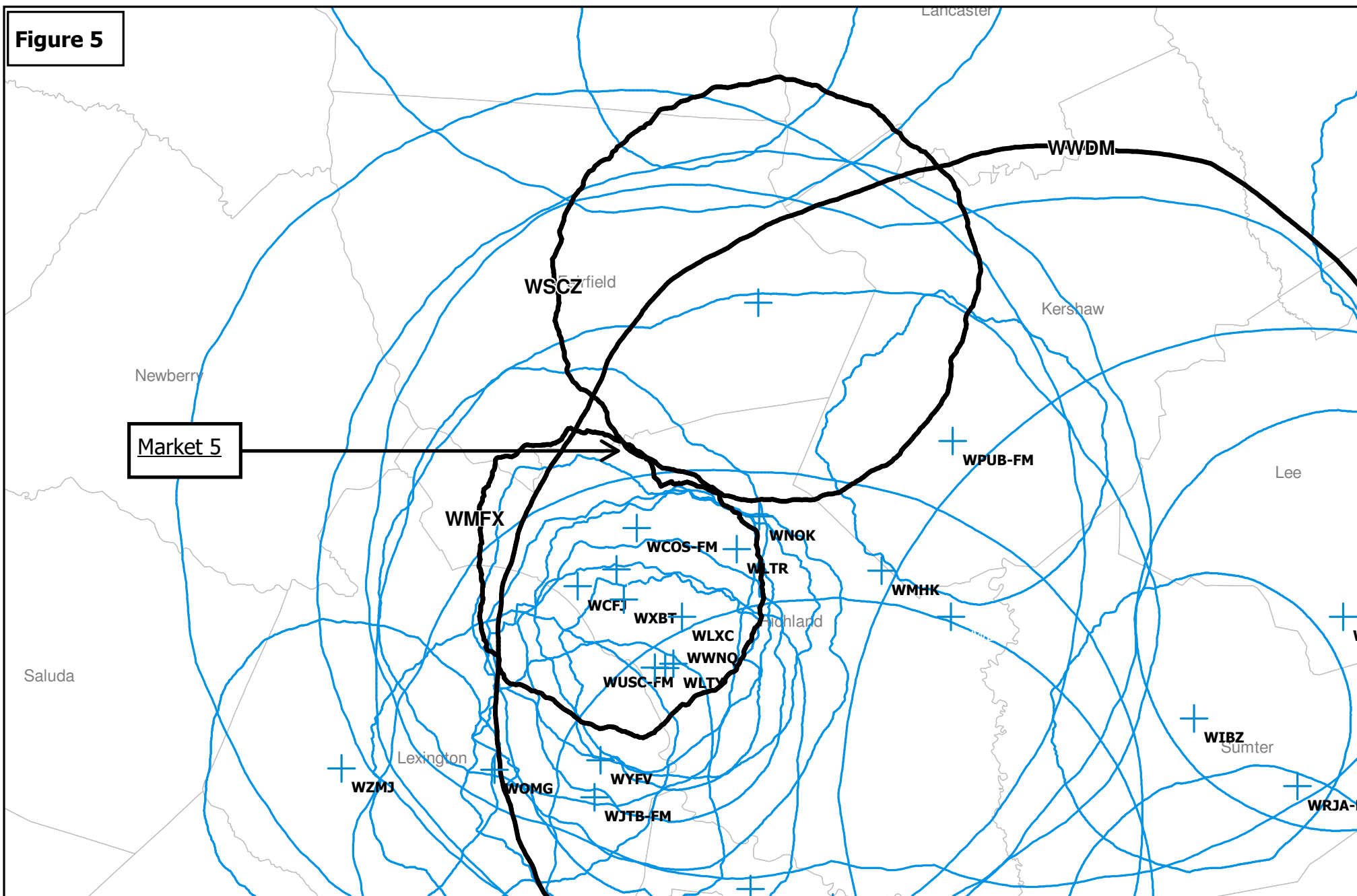
Duopoly Options:

FM: 3.16 mV/m (70 dBu); Include NCE

AM: Included

Stations more than 92 km from the common area were excluded.

**Figure 5**



Alpha Media Holdings LLC  
Non-Nielsen Contour Overlap Market Analysis

Scale 1:560,000  
0 7 14 21 km

# Alpha Media Holdings, LLC Local Radio Ownership Station List

## Market 5 (Columbia, SC)

Total number of overlapping contours: 30

Reference:

Callsign	Type	Chan	City	St	File Number	Dist (km)	Azi (deg)
WSCZ	FM	230C3	Winnsboro	SC	BLH20100726ALE	0.0	0.0
WMFX	FM	272A	St. Andrews	SC	BLH19931203KB	33.2	208.0
WWDM	FM	267C	Sumter	SC	BMLH19980925KB	40.5	148.5

Overlapping Contours:

Callsign	Type	Chan	City	St	File Number	Dist (km)	Azi (deg)
WRJA-FM	FM	201C	Sumter	SC	BMLH20110825AAJ	79.7	132.0
WYFV	FM	203C2	Cayce	SC	BLH20060310ACX	53.3	199.1
WNSC-FM	FM	205C1	Rock Hill	SC	BMLH20060215AAK	53.8	349.5
WMHK	FM	209C	Columbia	SC	BLH20050316AAQ	32.5	155.3
WRBK	FM	212C3	Richburg	SC	BLH20050316AAQ	38.3	344.5
WSSB-FM	FM	212C1	Orangeburg	SC	BLH20050212KW	96.1	176.1
WUSC-FM	FM	213A	Columbia	SC	BLH20050212KW	41.5	194.3
WLTR	FM	217C1	Columbia	SC	BMLH20041208AAT	27.2	185.0
WCFJ	FM	221C3	Irmo	SC	BMLH20160419ABA	37.0	212.6
WZMJ	FM	226A	Batesburg	SC	BMLH20061128ADL	68.7	221.9
WWNQ	FM	232A	Forest Acres	SC	BLH20041208AAN	41.7	195.9
WWBD	FM	234C3	Sumter	SC	BLH20040112ADC	73.1	118.3
WJTB-FM	FM	237A	South Congaree	SC	BMLH20190709AAB	57.3	198.3
WIBZ	FM	238A	Wedgfield	SC	BLH20020606AAY	66.3	133.7
WLTY	FM	244C3	Cayce	SC	BLH20050902ABZ	40.8	193.2
WCOS-FM	FM	248C1	Columbia	SC	BLH19900927KC	28.1	208.4
WLJI	FM	252C3	Summerton	SC	BLH20081118ALH	88.7	143.8
WBZF	FM	253A	Hartsville	SC	BLH20021101ABO	75.8	81.2
WOMG	FM	253A	Lexington	SC	BLH20051110AAA	59.0	209.5
WXBT	FM	261A	West Columbia	SC	BMLH20030619AAA	35.8	204.4
WPUB-FM	FM	274A	Camden	SC	BMLH19971010KE	26.3	125.5
WQKI-FM	FM	275A	Orangeburg	SC	BLH20071113AHI	102.5	174.4
WLXC	FM	276A	Columbia	SC	BMLH19990224KF	35.6	193.6
WNOK	FM	284C1	Columbia	SC	BLH20031030AAR	23.5	179.8
WGFG	FM	287C3	Branchville	SC	BLH20091216ACT	102.5	174.4
WTCB	FM	294C1	Orangeburg	SC	BMLH19981203KA	64.6	180.8
WNKT	FM	298C2	Eastover	SC	BLH20071120AJA	67.1	173.0

Distance and bearing calculations from coordinates: 34-21-47.50 N, 080-54-39.30 W

Duopoly Options:

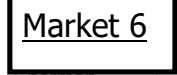
FM: 3.16 mV/m (70 dBu); Include NCE

AM: Not Included

Stations more than 92 km from the common area were excluded.

Note: This is not a complete listing of all other stations in the market, but rather enough stations to show compliance with the Commission's ownership rules.

**Figure 6**



Alpha Media Holdings LLC  
Non-Nielsen Contour Overlap Market Analysis

Scale 1:1,500,000



# Alpha Media Holdings, LLC Local Radio Ownership Station List

## Market 6 (Columbus, NE)

Total number of overlapping contours: 32

Reference:

Callsign	Type	Chan	City	St	File Number	Dist (km)	Azi (deg)
KKOT	FM	228C1	Columbus	NE	BLH19910822KC	0.0	0.0
KLIR	FM	266C1	Columbus	NE	BMLH20151228BCC	36.6	141.8
KZEN	FM	262C	Central City	NE	BLH19850726KH	0.0	0.0
KZKX	FM	245C1	Seward	NE	BLH20160408AAU	84.6	123.0
KJSK	AM	900	COLUMBUS	NE	BL20130315AEI	26.6	114.9
KTTT	AM	1510	COLUMBUS	NE	BL11983	24.8	112.9

Overlapping Contours:

Callsign	Type	Chan	City	St	File Number	Dist (km)	Azi (deg)
KLCV	FM	203C1	Lincoln	NE	BLED20090622AAF	137.1	127.3
KHNE-FM	FM	206C1	Hastings	NE	BLED19900625KB	92.2	202.1
KZUM	FM	207A	Lincoln	NE	BLED19870610KA	114.9	134.4
KZLW	FM	211C1	Gretna	NE	BLED20110228AAL	91.6	113.5
KRNU	FM	212A	Lincoln	NE	BLED19870205KA	114.6	134.0
KGKD	FM	213C2	Columbus	NE	BLED20130405AAK	0.0	0.0
KPNO	FM	215C1	Norfolk	NE	BLED20031014AMI	68.7	24.4
KUCV	FM	216C1	Lincoln	NE	BMLD20130228AMW	137.0	145.7
KTLX	FM	217A	Columbus	NE	BLED20130313ADJ	29.4	112.2
KVLD	FM	219A	Norfolk	NE	BLED20110216ACJ	60.3	25.2
KUSO	FM	224C2	Albion	NE	BLH20000518AAA	32.2	358.9
KTGL	FM	225C1	Beatrice	NE	BMLH20140911ACI	137.0	145.7
KNEN	FM	234C1	Norfolk	NE	BLH20060420ABO	43.0	8.1
KRKR	FM	236C2	Waverly	NE	BLED20100427ABY	103.3	126.8
KRGY	FM	247C2	Aurora	NE	BLH19891117KC	81.3	205.4
KFGE	FM	251C1	Milford	NE	BLH19960722KE	82.6	155.3
KOOO	FM	270C0	La Vista	NE	BLH20120203ABL	135.9	113.2
KVSS	FM	274C1	Papillion	NE	BLED20090622ACI	132.5	112.7
KIBZ	FM	281C2	Crete	NE	BMLH20140911ACG	137.0	145.7
KTMX	FM	285C2	York	NE	BLH20030324AAY	89.7	167.6
KLNC	FM	287A	Lincoln	NE	BLH20060323ACN	127.1	135.0
KFMT-FM	FM	288A	Fremont	NE	BLH19800416AB	97.0	98.2
KFRX	FM	292C1	Lincoln	NE	BLH20010511AAC	127.1	134.9
KQKX	FM	294C1	Norfolk	NE	BLH20080401AXA	43.5	359.9
KBBK	FM	297C1	Lincoln	NE	BMLH20011030AAN	127.1	135.0
KTIC-FM	FM	300C2	West Point	NE	BLH20080910AAW	66.9	55.4

Distance and bearing calculations from coordinates: 41-32-28 N, 097-40-46.20 W

Duopoly Options:

FM: 3.16 mV/m (70 dBu); Include NCE

AM: Not Included

Stations more than 92 km from the common area were excluded.

Note: This is not a complete listing of all other stations in the market, but rather enough stations to show compliance with the Commission's ownership rules.



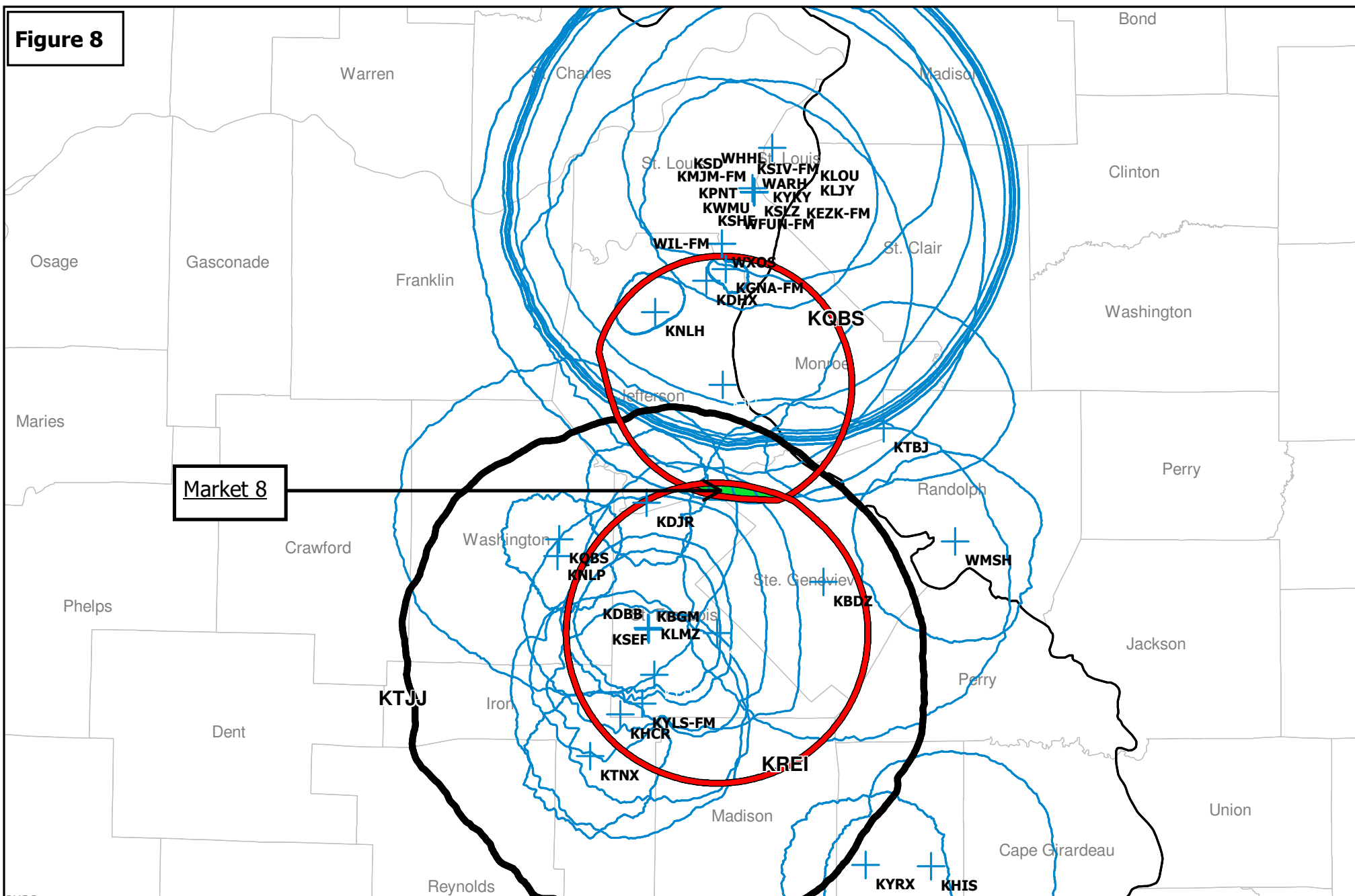
**Alpha Media Holdings, LLC Local Radio Ownership Station List**  
**Market 7 (Fairfield, IA)**

Callsign	Type	Chan	City	St	File Number	Dist (km)	Azi (deg)
KKFD-FM	FM	240A	Fairfield	IA	BLH19920604KD	0.0	0.0
KMCD	AM	1570	FAIRFIELD	IA	BL20160203ABW	7.1	66.2

Only 1FM and 1 AM

**Figure 8**

**Market 8**



Alpha Media Holdings LLC  
Non-Nielsen Contour Overlap Market Analysis

# Alpha Media Holdings, LLC Local Radio Ownership Station List

## Market 8 (Farmington/Festus, MO)

Total number of overlapping contours: 37

Reference:

Callsign	Type	Chan	City	St	File Number	Dist (km)	Azi (deg)
KTJJ	FM	253C0	Farmington	MO	BLH19821215AD	0.0	0.0
KJFF	AM	1400	FESTUS	MO	BL10998	58.6	13.2
KREI	AM	800	FARMINGTON	MO	BL19971124KB	14.8	56.5

Overlapping Contours:

Callsign	Type	Chan	City	St	File Number	Dist (km)	Azi (deg)
WMSH	FM	212B1	Sparta	IL	BLED20120322AFH	64.7	66.1
WXOS	FM	266C1	East St. Louis	IL	BLH20080630ACL	85.8	8.9
KMJM-FM	FM	285C3	Columbia	IL	BLH20130612AAE	97.0	11.7
KPNT	FM	289C1	Collinsville	IL	BLH20130125ABQ	97.0	11.7
WARH	FM	293C1	Granite City	IL	BLH20111026AGG	97.0	11.7
KDHX	FM	201C1	St. Louis	MO	BLED19880401KA	78.2	7.5
KSEF	FM	205C2	Ste. Genevieve	MO	BLED20100510AVC	9.0	353.3
KTBJ	FM	207B	Festus	MO	BLED20020723AAA	66.3	42.9
KNLH	FM	208A	Cedar Hill	MO	BLED19981020KA	71.3	0.1
KNLP	FM	209A	Potosi	MO	BLED19980622KB	30.1	320.7
KHIS	FM	210C3	Jackson	MO	BLED20100628AWX	66.3	124.6
KGNA-FM	FM	210A	Arnold	MO	BLED20020805AAA	81.0	9.9
KWMU	FM	214C1	St. Louis	MO	BLED20010706AAR	97.6	11.4
KBGM	FM	216C2	Park Hills	MO	BLED20010524AAE	9.2	352.4
KSIV-FM	FM	218C1	St. Louis	MO	BLED20120626ABO	97.0	11.7
WIL-FM	FM	222C0	St. Louis	MO	BLH19890707KC	85.8	8.9
KBDZ	FM	226C2	Perryville	MO	BLH20130405AAL	38.0	61.2
KSD	FM	229C1	St. Louis	MO	BLH20150311AAE	97.0	11.7
KSHE	FM	234C0	Crestwood	MO	BLH20150227ACE	97.0	11.7
KYLS-FM	FM	240C3	Ironton	MO	BLH20031121AGE	6.2	202.6
WFUN-FM	FM	242C1	St. Louis	MO	BLH20150318ABQ	97.0	11.7
KYRX	FM	247A	Marble Hill	MO	BLH19991209ACW	56.0	132.0
KQBS	FM	249C2	Potosi	MO	BLH20061106ABW	32.6	325.0
KYKY	FM	251C1	St. Louis	MO	BLH20110919ADO	97.0	11.7
KLJY	FM	256C0	Clayton	MO	BLH20111116AHE	97.0	11.7
KHCR	FM	258C3	Bismarck	MO	BLH20050103ACR	10.3	220.3
KDJR	FM	261A	De Soto	MO	BMLED20051020ADZ	33.9	357.5
KEZK-FM	FM	273C0	St. Louis	MO	BLH20110919ADL	97.0	11.7
KLOU	FM	277C1	St. Louis	MO	BLH20150311AAF	97.0	11.7
KTNX	FM	280A	Arcadia	MO	BLH20141204ABI	20.4	218.0
WHHL	FM	281C2	Hazelwood	MO	BLH20080110ABC	106.2	12.6
KDBB	FM	282A	Bonne Terre	MO	BLH19980827KA	9.1	352.9
KLMZ	FM	296A	Leadwood	MO	BLH20170825ABB	8.9	353.2
KSLZ	FM	299C0	St. Louis	MO	BLH20150311AAD	97.0	11.7

Distance and bearing calculations from coordinates: 37-43-07.20 N, 090-33-01.40 W

Duopoly Options:

FM: 3.16 mV/m (70 dBu); Include NCE

AM: Not Included

Stations more than 92 km from the common area were excluded.

Note: This is not a complete listing of all other stations in the market, but rather enough stations to show compliance with the Commission's ownership rules.

**Figure 9-1**



Alpha Media Holdings LLC  
Non-Nielsen Contour Overlap Market Analysis

Scale 1:1,500,000



# Alpha Media Holdings, LLC Local Radio Ownership Station List

## Market 9-1 (Fort Dodge,IA)

Total number of overlapping contours: 46

Reference:

Callsign	Type	Chan	City	St	File Number	Dist (km)	Azi (deg)
KIAQ	FM	245C1	Clarion	IA	BLH19870120KA	0.0	0.0
KKEZ	FM	233C1	Fort Dodge	IA	BMLH20151228BCD	20.1	193.3
KXFT	FM	259C3	Manson	IA	BLH20080324AHT	23.3	222.7
KZLB	FM	221A	Fort Dodge	IA	BLH19881220KB	21.8	190.8
KVFD	AM	1400	FORT DODGE	IA	BL19881220AB	21.8	190.8
KWMT	AM	540	FORT DODGE	IA	BL14509	20.1	193.2

Overlapping Contours:

Callsign	Type	Chan	City	St	File Number	Dist (km)	Azi (deg)
KOIA	FM	201C3	Storm Lake	IA	BLED20121102ADP	68.9	270.0
KICB	FM	201A	Fort Dodge	IA	BLED19820226AL	20.5	190.9
KJTT	FM	202A	Story City	IA	BLED20110902AAI	69.5	135.3
KURE	FM	203A	Ames	IA	BLED20070430AAT	82.6	149.5
KIHS	FM	203A	Adel	IA	BLED20140609ACP	119.1	175.8
KHOI	FM	206A	Story City	IA	BLED20120817ABC	77.4	140.0
KJMC	FM	207C3	Des Moines	IA	BLED20040512AAD	121.8	157.7
KLFG	FM	208C1	Fort Dodge	IA	BLED20180706AAE	26.6	307.5
WOI-FM	FM	211C	Ames	IA	BLED978	105.6	154.9
KNSC	FM	214C3	Carroll	IA	BLED20021121AAF	81.9	221.8
KNSK	FM	216C	Fort Dodge	IA	BLED20070911ABL	26.6	307.5
KICG	FM	219C3	Perry	IA	BLED20130129AGW	69.6	165.2
KTDV	FM	220C3	State Center	IA	BLED20080728AAD	100.2	116.5
KJJY	FM	223C2	West Des Moines	IA	BMLH20000525AAP	116.5	163.5
KLGA-FM	FM	224C3	Algona	IA	BLH19951019KB	44.2	354.8
KKIA	FM	225C3	Ida Grove	IA	BLH19990505KA	95.9	258.2
KKRL	FM	229C1	Carroll	IA	BLH20050729AGE	91.7	221.3
KIFG-FM	FM	237A	Iowa Falls	IA	BLH19950511KD	78.9	102.5
KQWC-FM	FM	239C3	Webster City	IA	BLH19910522KA	37.0	127.6
KNWM	FM	241A	Madrid	IA	BMLH20150713ABO	97.7	158.7
KHKI	FM	247C1	Des Moines	IA	BLH20060515AAB	116.8	163.6
KBVU-FM	FM	248A	Alta	IA	BLH19971128KE	83.4	267.5
KHBT	FM	249A	Humboldt	IA	BMLH19950202KB	8.0	327.1
KWQW	FM	252C2	Boone	IA	BLH19990831AAD	99.7	159.4
KGRA	FM	255C3	Jefferson	IA	BLH19960111KT	82.4	201.7
KTIA-FM	FM	257A	Huxley	IA	BLH20150630AAX	97.7	158.7
KDAO-FM	FM	258A	Eldora	IA	BLH19920622KB	100.2	116.5
KDRB	FM	262C	Des Moines	IA	BLH20050323ACG	103.5	154.4
KJYL	FM	264C3	Eagle Grove	IA	BMLH20091008ABM	13.5	97.8
KWIA	FM	265A	Newell	IA	0000092570	80.6	266.1
KAYL-FM	FM	269C2	Storm Lake	IA	BLH20011011AAR	83.4	267.5
KSTZ	FM	273C	Des Moines	IA	BLHRB1104ZZ	106.8	154.9
KTFG	FM	275C2	Sioux Rapids	IA	BLED20091116AEB	86.5	288.1
KOEZ	FM	281C0	Ames	IA	BLH19861229KC	87.9	166.4
KDSN-FM	FM	285A	Denison	IA	0000095945	119.9	234.3
KCYZ	FM	286C3	Ames	IA	BLH19980203KC	78.0	147.6
KDLS-FM	FM	288C3	Perry	IA	BLH20081211AFT	107.7	166.9
KTLE	FM	290C3	Twin Lakes	IA	BLH20160114AAY	45.7	250.9
KXNO-FM	FM	292C3	Ankeny	IA	BLH20110208AAT	119.5	157.2
KIKD	FM	294C3	Lake City	IA	BLH19970317KA	81.9	221.8

Distance and bearing calculations from coordinates: 42-40-17.80 N, 094-09-11.80 W

Duopoly Options:

FM: 3.16 mV/m (70 dBu); Include NCE

AM: Not Included


Stations more than 92 km from the common area were excluded.

Note: This is not a complete listing of all other stations in the market, but rather enough stations to show compliance with the Commission's ownership rules.

[illegible]

Alpha Media Holdings LLC  
Non-Nielsen Contour Overlap Market Analysis

Scale 1:1,350,000



0 10 20 30 km

# Alpha Media Holdings, LLC Local Radio Ownership Station List

## Market 9-2 (Fort Dodge,IA)

Total number of overlapping contours: 35

Reference:

Callsign	Type	Chan City	St	File Number	Dist (km)	Azi (deg)
KIAQ	FM	245C1 Clarion	IA	BLH19870120KA	0.0	0.0
KKEZ	FM	233C1 Fort Dodge	IA	BMLH20151228BCD	20.1	193.3
KTLB	FM	290C3 Twin Lakes	IA	BLH20160114AAY	45.7	250.9
KXFT	FM	259C3 Manson	IA	BLH20080324AHT	23.3	222.7
KVFD	AM	1400 FORT DODGE	IA	BL19881220AB	21.8	190.8
KWMT	AM	540 FORT DODGE	IA	BL14509	20.1	193.2

Overlapping Contours:

Callsign	Type	Chan City	St	File Number	Dist (km)	Azi (deg)
KOIA	FM	201C3 Storm Lake	IA	BLED20121102ADP	68.9	270.0
KICB	FM	201A Fort Dodge	IA	BLED19820226AL	20.5	190.9
KJTT	FM	202A Story City	IA	BLED20110902AAI	69.5	135.3
KURE	FM	203A Ames	IA	BLED20070430AAT	82.6	149.5
KHOI	FM	206A Story City	IA	BLED20120817ABC	77.4	140.0
KLFG	FM	208C1 Fort Dodge	IA	BLED20180706AAE	26.6	307.5
KNSC	FM	214C3 Carroll	IA	BLED20021121AAF	81.9	221.8
KNSK	FM	216C Fort Dodge	IA	BLED20070911ABL	26.6	307.5
KICG	FM	219C3 Perry	IA	BLED20130129AGW	69.6	165.2
KZLB	FM	221A Fort Dodge	IA	BLH19881220KB	21.8	190.8
KLGA-FM	FM	224C3 Algona	IA	BLH19951019KB	44.2	354.8
KKIA	FM	225C3 Ida Grove	IA	BLH19990505KA	95.9	258.2
KKRL	FM	229C1 Carroll	IA	BLH20050729AGE	91.7	221.3
KQWC-FM	FM	239C3 Webster City	IA	BLH19910522KA	37.0	127.6
KNWM	FM	241A Madrid	IA	BMLED20150713ABO	97.7	158.7
KBVU-FM	FM	248A Alta	IA	BLH19971128KE	83.4	267.5
KHBT	FM	249A Humboldt	IA	BMLH19950202KB	8.0	327.1
KWQW	FM	252C2 Boone	IA	BLH19990831AAD	99.7	159.4
KGRA	FM	255C3 Jefferson	IA	BLH19960111KT	82.4	201.7
KTIA-FM	FM	257A Huxley	IA	BLH20150630AAX	97.7	158.7
KJYL	FM	264C3 Eagle Grove	IA	BMLED20091008ABM	13.5	97.8
KWIA	FM	265A Newell	IA	0000092570	80.6	266.1
KAYL-FM	FM	269C2 Storm Lake	IA	BLH20011011AAR	83.4	267.5
KTFG	FM	275C2 Sioux Rapids	IA	BLED20091116AEB	86.5	288.1
KOEZ	FM	281C0 Ames	IA	BLH19861229KC	87.9	166.4
KDSN-FM	FM	285A Denison	IA	0000095945	119.9	234.3
KCYZ	FM	286C3 Ames	IA	BLH19980203KC	78.0	147.6
KDLS-FM	FM	288C3 Perry	IA	BLH20081211AFT	107.7	166.9
KIKD	FM	294C3 Lake City	IA	BLH19970317KA	81.9	221.8

Distance and bearing calculations from coordinates: 42-40-17.80 N, 094-09-11.80 W

Duopoly Options:

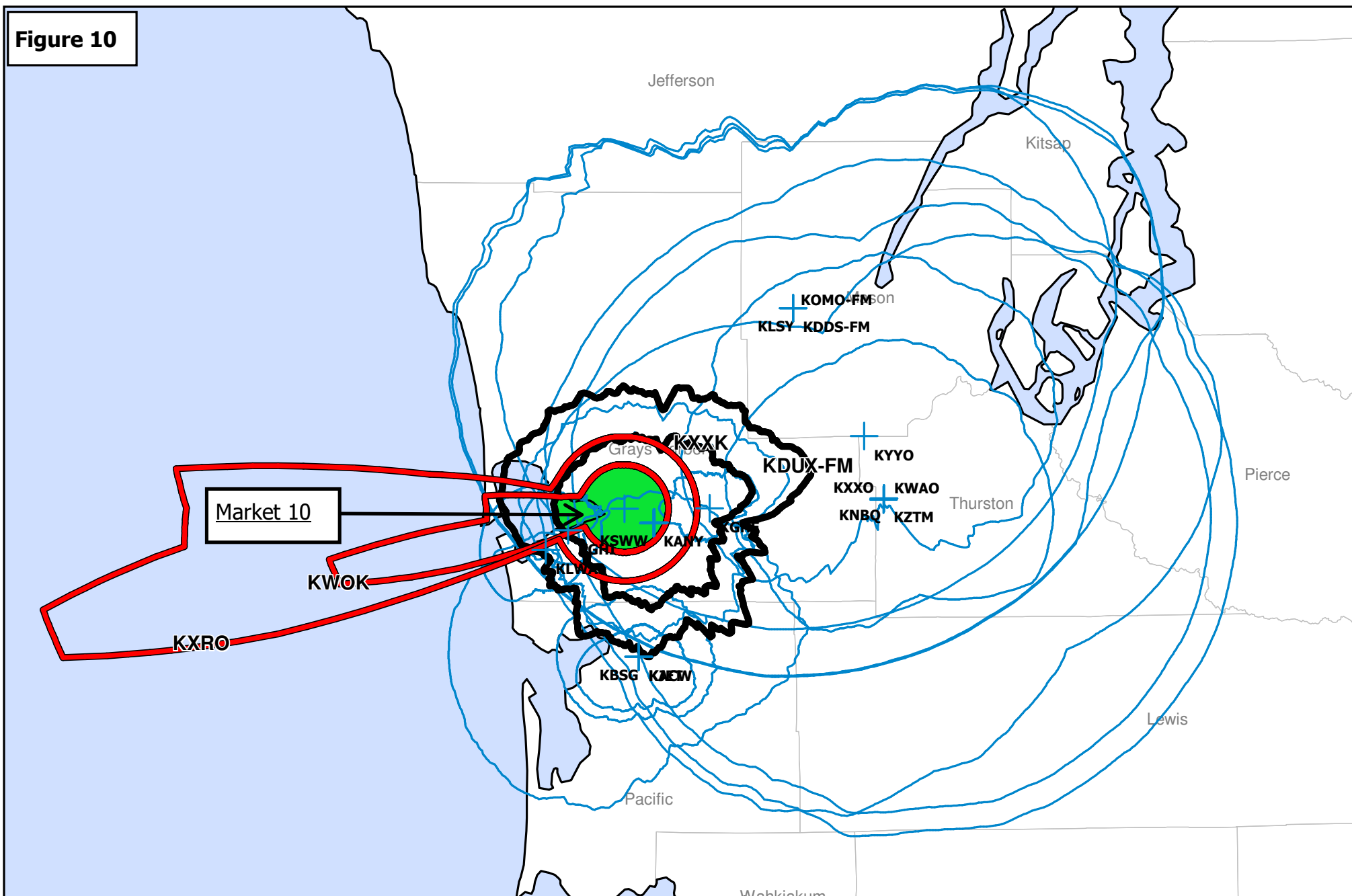
FM: 3.16 mV/m (70 dBu); Include NCE

AM: Not Included

Stations more than 92 km from the common area were excluded.

Note: This is not a complete listing of all other stations in the market, but rather enough stations to show compliance with the Commission's ownership rules.

**Figure 10**



Alpha Media Holdings LLC  
Non-Nielsen Contour Overlap Market Analysis

Scale 1:1,000,000  
0 10 20 30 km



# Alpha Media Holdings, LLC Local Radio Ownership Station List

## Market 10 (Grays Harbor-Hoquiam, WA)

Total number of overlapping contours: 20

Reference:

Callsign	Type	Chan	City	St	File Number	Dist (km)	Azi (deg)
KDUX-FM	FM	284C2	Hoquiam	WA	BLH20140506ACW	0.0	0.0
KXXK	FM	237A	Hoquiam	WA	BLH20110407AAP	0.4	239.7
KWOK	AM	1490	ABERDEEN	WA	BL20190430ABH	6.6	295.0
KXRO	AM	1320	ABERDEEN	WA	BMML20140429AVI	6.5	294.3

Overlapping Contours:

Callsign	Type	Chan	City	St	File Number	Dist (km)	Azi (deg)
KWAO	FM	201C	Ocean Park	WA	BLER20111219AEP	45.3	83.9
KGHE	FM	206A	Montesano	WA	0000088798	11.2	75.5
KBSG	FM	211A	Raymond	WA	BLER20180921ABP	26.6	186.8
KGHI	FM	216A	Westport	WA	BLER20150722ACR	17.1	264.9
KACW	FM	217A	South Bend	WA	BLER20120425ADR	26.6	186.8
KLSY	FM	229C0	Belfair	WA	0000087167	50.2	32.8
KXXO	FM	241C	Olympia	WA	BLH20150828ABN	45.3	84.2
KYYO	FM	245C2	Mccleary	WA	BLH20100907ABL	44.6	67.5
KOMO-FM	FM	249C	Oakville	WA	BLH20120927AEZ	50.2	32.8
KNBQ	FM	253C2	Central Park	WA	BMLER20170503AAU	45.3	83.9
KDDS-FM	FM	257C	Elma	WA	BMLH20090211ABR	50.2	32.8
KLWA	FM	267A	Westport	WA	BLER20130509ACV	22.2	255.8
KSWW	FM	271C3	Ocean Shores	WA	BMLH20141001CAK	0.2	259.7
KZTM	FM	275C	Centralia	WA	BLH20050126ABD	45.3	83.9
KJET	FM	289C2	Raymond	WA	BLH20080423AEJ	26.6	186.8
KANY	FM	297A	Cosmopolis	WA	BLH20140502ABV	0.2	259.7

Distance and bearing calculations from coordinates: 46-56-00.30 N, 123-43-53.50 W

Duopoly Options:

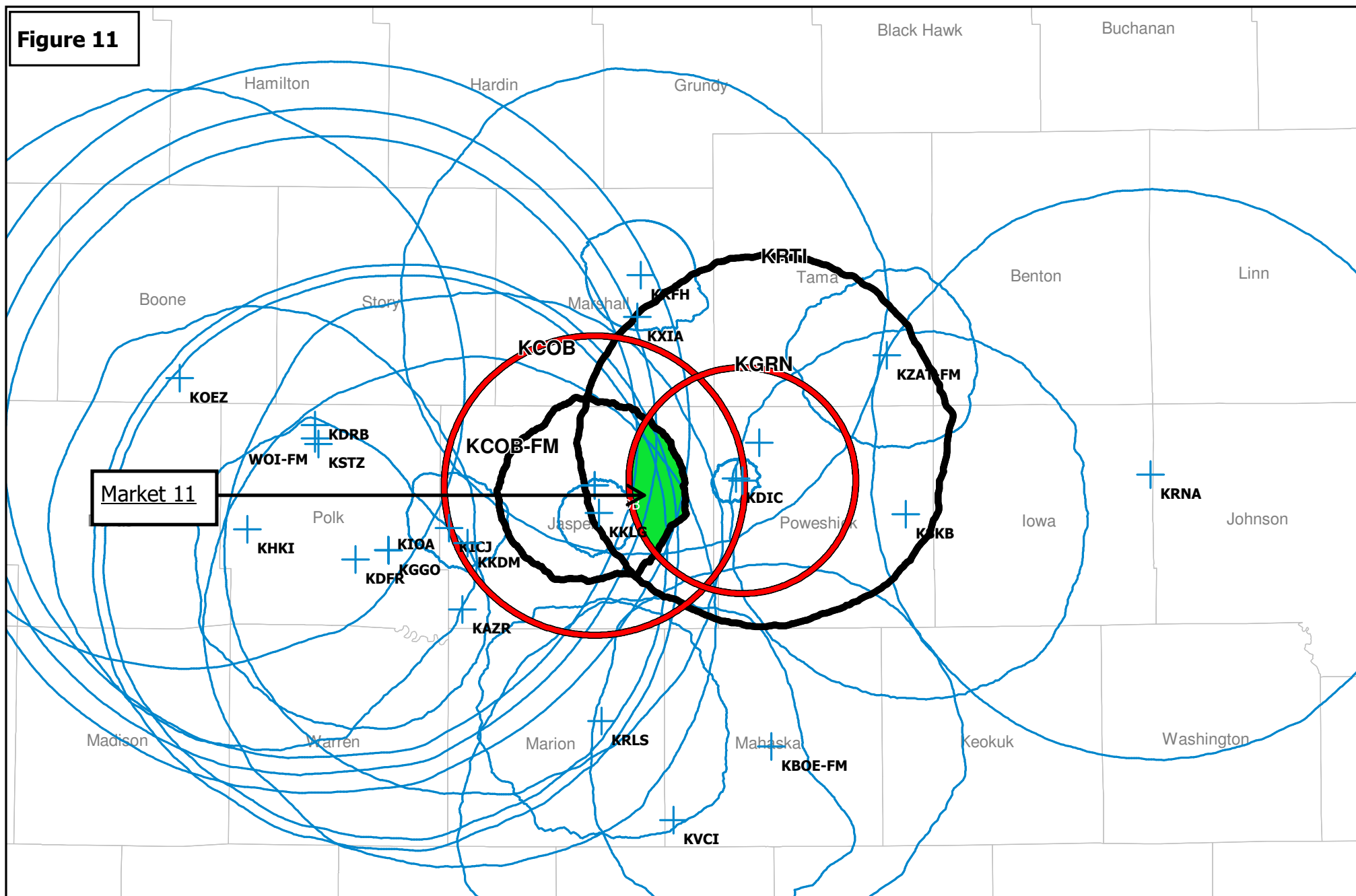
FM: 3.16 mV/m (70 dBu); Include NCE

AM: Not Included

Stations more than 92 km from the common area were excluded.

Note: This is not a complete listing of all other stations in the market, but rather enough stations to show compliance with the Commission's ownership rules.

**Figure 11**



Alpha Media Holdings LLC  
Non-Nielsen Contour Overlap Market Analysis

Scale 1:900,000  
0 10 20 30 km

# Alpha Media Holdings, LLC Local Radio Ownership Station List

## Market 11 (Grinnell/Newton, IA)

Total number of overlapping contours: 25

Reference:

Callsign	Type	Chan City	St	File Number	Dist (km)	Azi (deg)
KCOB-FM	FM	240A Newton	IA	BLH19930628KF	0.0	0.0
KRTI	FM	294C2 Grinnell	IA	BLH19930601KB	30.1	75.4
KCOB	AM	1280 NEWTON	IA	BL19890125AG	0.0	79.2
KGRN	AM	1410 GRINNELL	IA	BL20070802AEO	26.2	87.9

Overlapping Contours:

Callsign	Type	Chan City	St	File Number	Dist (km)	Azi (deg)
KKLG	FM	202A Newton	IA	BLED20051004ADB	4.9	170.6
KDIC	FM	203A Grinnell	IA	BLED19850115LR	25.0	86.9
KRFH	FM	204C3 Marshalltown	IA	BLED20101129AJT	38.1	12.3
KICJ	FM	205A Mitchellville	IA	BLED20050228AAU	26.8	253.6
KVCI	FM	209C1 Montezuma	IA	0000124438	60.8	166.6
WOI-FM	FM	211C Ames	IA	BLED978	50.1	279.5
KDFR	FM	217C2 Des Moines	IA	BMLD20130827AAC	44.2	252.6
KRLS	FM	221C3 Knoxville	IA	BLH20151130ABI	41.7	178.2
KIOA	FM	227C1 Des Moines	IA	BLH20000207ABQ	38.2	252.5
KRNA	FM	231C1 Iowa City	IA	BLH19911115KA	98.4	88.7
KGGO	FM	235C0 Des Moines	IA	BMLH19870212KB	38.2	252.4
KZAT-FM	FM	238A Belle Plaine	IA	BLH19970605KA	56.6	65.9
KHKI	FM	247C1 Des Moines	IA	BLH20060515AAB	61.8	262.7
KSKB	FM	256C2 Brooklyn	IA	BLED20070328AAA	55.3	95.2
KDRB	FM	262C Des Moines	IA	BLH20050323ACG	50.5	282.1
KXIA	FM	266C1 Marshalltown	IA	BLH19950727KE	30.8	14.1
KSTZ	FM	273C Des Moines	IA	BLHRB1104ZZ	49.4	278.5
KAZR	FM	277C1 Pella	IA	BMLH20120925AAO	32.0	226.7
KOEZ	FM	281C0 Ames	IA	BLH19861229KC	75.7	284.4
KBOE-FM	FM	285C2 Oskaloosa	IA	BLH19910919KB	55.7	145.8
KKDM	FM	298C1 Des Moines	IA	BLH19980202KG	24.6	245.4

Distance and bearing calculations from coordinates: 41-44-10.90 N, 093-01-12.70 W

Duopoly Options:

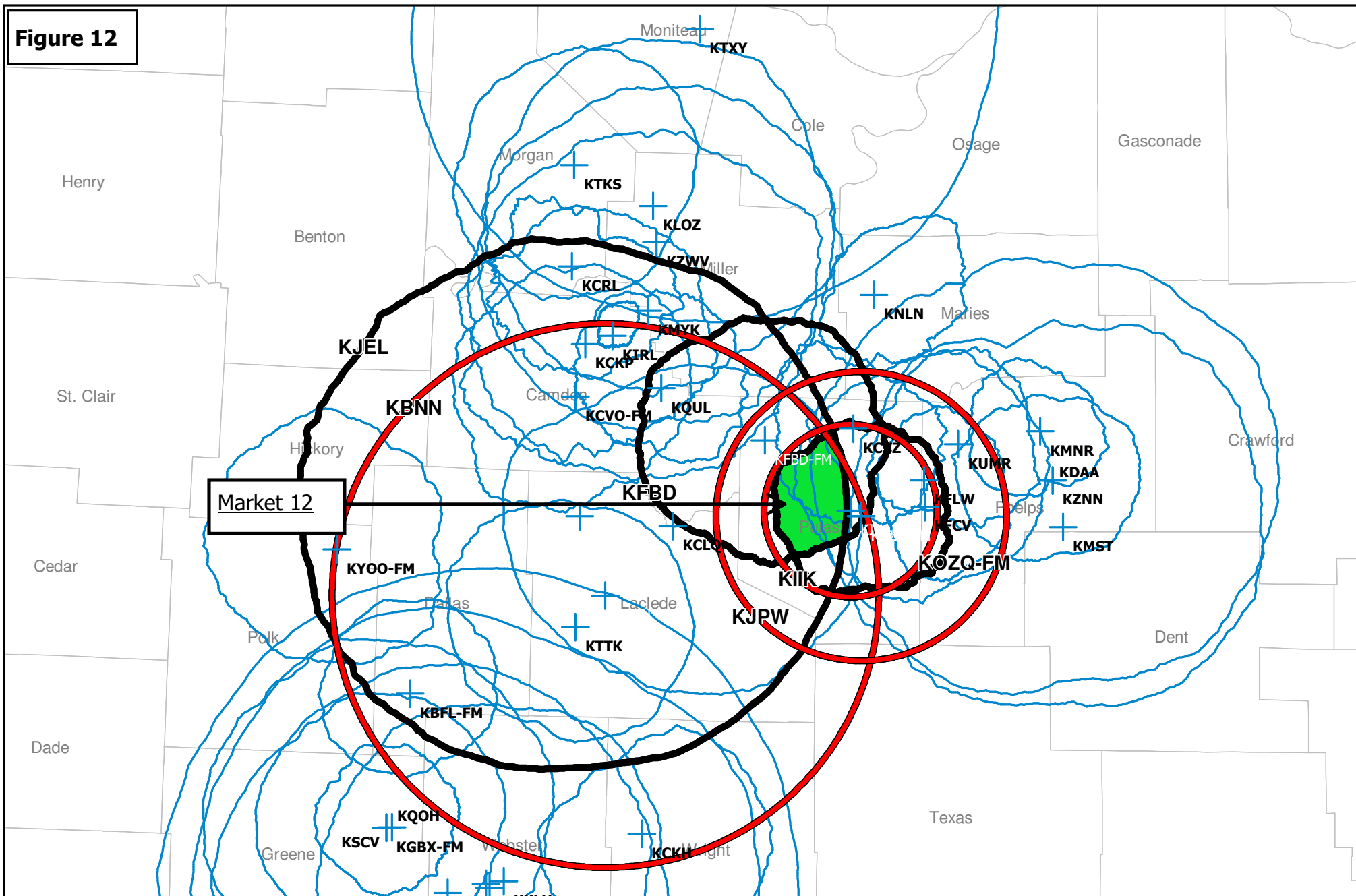
FM: 3.16 mV/m (70 dBu); Include NCE

AM: Not Included

Stations more than 92 km from the common area were excluded.

Note: This is not a complete listing of all other stations in the market, but rather enough stations to show compliance with the Commission's ownership rules.

**Figure 12**



Alpha Media Holdings LLC  
Non-Nielsen Contour Overlap Market Analysis

Scale 1:950,000  
0 10 20 30 km

# Alpha Media Holdings, LLC Local Radio Ownership Station List

## Market 12 (Lebanon/Waynesville, MO)

Total number of overlapping contours: 37

Reference:

Callsign	Type	Chan	City	St	File Number	Dist (km)	Azi (deg)
KFBD-FM	FM	250C3	Waynesville	MO	BLH20021211AAO	0.0	0.0
KJEL	FM	279C0	Lebanon	MO	BLH19881115KC	37.3	247.8
KOZQ-FM	FM	272A	Waynesville	MO	BLH19971128KC	22.8	128.4
KBNN	AM	750	LEBANON	MO	BL20070724AEI	41.5	225.9
KIIK	AM	1270	WAYNESVILLE	MO	BL19780828AK	20.7	129.6
KJPW	AM	1390	WAYNESVILLE	MO	BL19850722AA	22.9	128.4

Overlapping Contours:

Callsign	Type	Chan	City	St	File Number	Dist (km)	Azi (deg)
KMST	FM	203C1	Rolla	MO	BMLED20020910AAD	57.9	106.3
KWFC	FM	206C	Springfield	MO	BMLED20150318ABE	97.7	212.3
KIRL	FM	207A	Osage Beach	MO	BLED20110608ABU	34.4	304.5
KMNR	FM	209A	Rolla	MO	BLED20141229AAA	51.3	88.3
KSCV	FM	211C3	Springfield	MO	BLED20150219ACF	101.0	224.4
KCRL	FM	212C3	Sunrise Beach	MO	BLED20150520AAE	48.4	312.1
KFCV	FM	213C3	Dixon	MO	BLED20121130AGH	32.3	112.8
KTTK	FM	214C3	Lebanon	MO	BLED19970627KF	49.7	225.5
KNLN	FM	215C3	Vienna	MO	BLED20000606ACF	33.9	36.9
KCVO-FM	FM	219C3	Camdenton	MO	BLED19930420KE	36.3	283.0
KQOH	FM	220A	Marshfield	MO	BLED20171211ABN	100.2	224.0
KCVZ	FM	221A	Dixon	MO	BLED20030715ABF	16.6	82.6
KLOZ	FM	224C2	Eldon	MO	BLH19890828KE	48.4	334.6
KMYK	FM	228C2	Osage Beach	MO	BLH20000327ABP	32.5	318.0
KTKS	FM	236C3	Versailles	MO	BLH20000630ADB	62.4	325.3
KCKH	FM	240C3	Mansfield	MO	BMLED20180710AAF	76.9	197.5
KXUS	FM	247C1	Springfield	MO	BLH19930405KE	103.0	215.1
KFLW	FM	255C3	St. Robert	MO	BLH20060919ABV	30.6	104.4
KYOO-FM	FM	256C3	Half Way	MO	BLH19950501KD	82.4	255.8
KBFL-FM	FM	260C3	Buffalo	MO	BMLH20140723AAE	81.2	234.6
KCKP	FM	265C3	Laurie	MO	BLED20140805ACI	38.0	298.3
KWTO-FM	FM	267C	Springfield	MO	BLH20030124AEU	98.0	211.7
KZWV	FM	270C2	Eldon	MO	BLH20080910ACP	42.0	331.4
KQUL	FM	274A	Lake Ozark	MO	BLH19940516KZ	21.7	296.8
KDAA	FM	276A	Rolla	MO	BLH20060710AAT	54.1	98.0
KUMR	FM	283A	Doolittle	MO	BLH20100624AIR	36.0	91.3
KKLH	FM	284C2	Marshfield	MO	BMLH20140305ACR	95.6	210.8
KZNN	FM	287C1	Rolla	MO	BLH19861103KB	54.1	98.0
KGBX-FM	FM	290C2	Nixa	MO	BLH19940408KA	101.0	224.4
KTXV	FM	295C	Jefferson City	MO	BLH19900727KA	77.6	351.1
KCLQ	FM	300C2	Lebanon	MO	0000117702	23.5	227.1

Distance and bearing calculations from coordinates: 37-56-50.10 N, 092-21-18.60 W

Duopoly Options:

FM: 3.16 mV/m (70 dBu); Include NCE

AM: Not Included

Stations more than 92 km from the common area were excluded.

Note: This is not a complete listing of all other stations in the market, but rather enough stations to show compliance with the Commission's ownership rules.

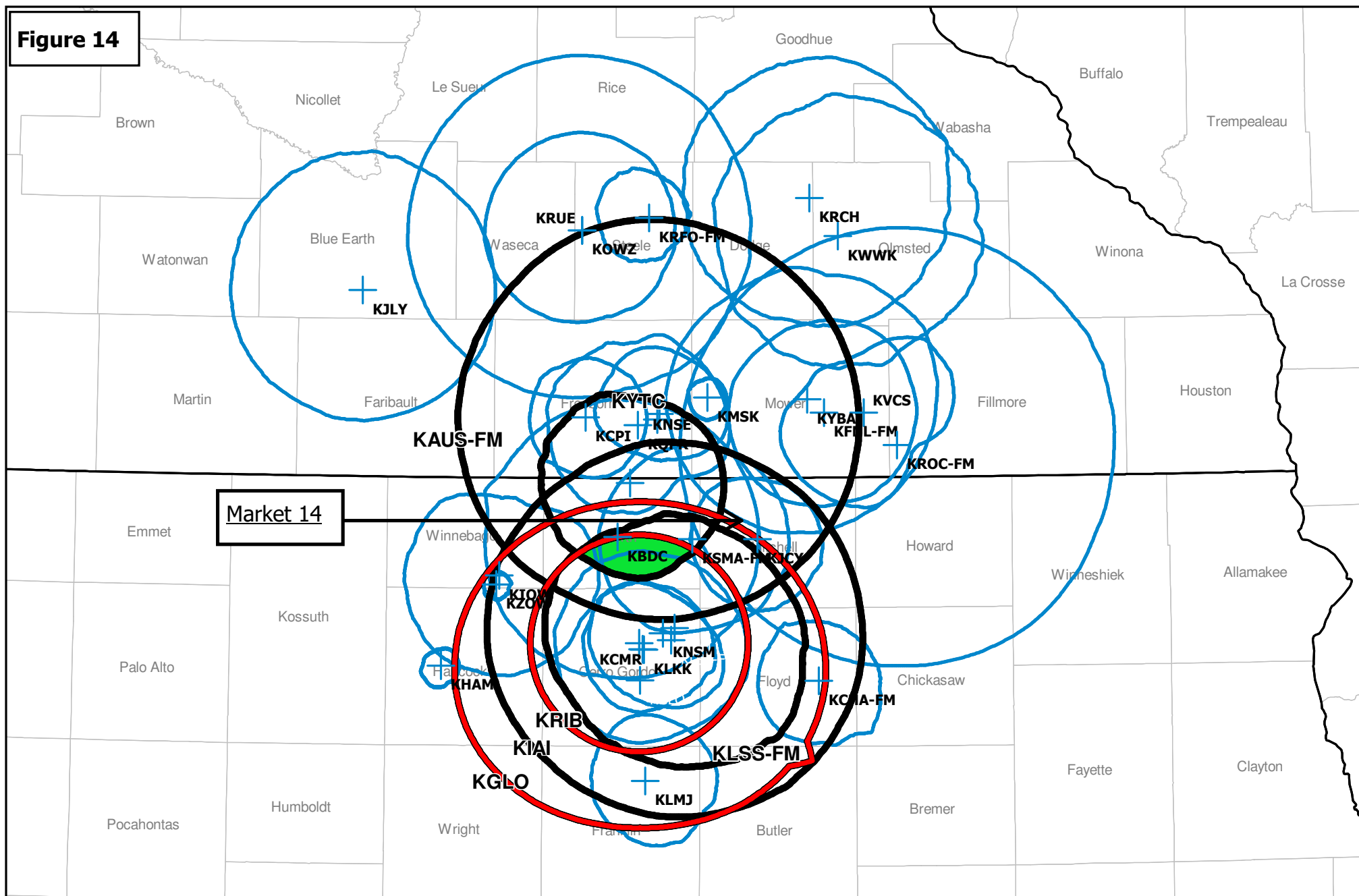
# Alpha Media Holdings, LLC Local Radio Ownership Station List

## Market 13 (Luverne, MN)

Callsign	Type	Chan	City	St	File Number	Dist (km)	Azi (deg)
KLQL	FM	266C1	Luverne	MN	BLH19830822AA	0.0	0.0
KQAD	AM	800	LUVERNE	MN	BL12896	17.6	170.8

Only 1FM and 1 AM

**Figure 14**



**Market 14**

Alpha Media Holdings LLC  
Non-Nielsen Contour Overlap Market Analysis

Scale 1:1,250,000  
0 13.33 26.67 40 km

# Alpha Media Holdings, LLC Local Radio Ownership Station List

## Market 14 (Mason City, IA)

Total number of overlapping contours: 31

Reference:

Callsign	Type	Chan City	St	File Number	Dist (km)	Azi (deg)
KAUS-FM	FM	260C1 Austin	MN	BLH4037	0.0	0.0
KIAI	FM	230C1 Mason City	IA	BMLH20151228BDA	51.3	175.2
KLSS-FM	FM	291C1 Mason City	IA	BMLH20171113AAO	54.1	176.4
KYTC	FM	274C3 Northwood	IA	BLH20140814ABS	16.9	203.4
KGLO	AM	1300 MASON CITY	IA	BML20151207ANA	64.0	183.7
KRIB	AM	1490 MASON CITY	IA	BL11185	55.0	184.6

Overlapping Contours:

Callsign	Type	Chan City	St	File Number	Dist (km)	Azi (deg)
KBDC	FM	203C1 Mason City	IA	BLED20061101ACW	30.3	198.8
KNSM	FM	218C3 Mason City	IA	BLED19880125KA	52.3	178.5
KZOW	FM	220A Forest City	IA	BLED19971014KZ	56.4	224.3
KJCY	FM	238A St. Ansgar	IA	BMLD20091008ABN	38.2	140.1
KCHA-FM	FM	240A Charles City	IA	BMLH20030220ABD	75.3	148.2
KCMR	FM	250A Mason City	IA	BLH19920121KB	56.4	183.6
KSMA-FM	FM	254C3 Osage	IA	BLH20020129AAA	30.5	163.8
KHAM	FM	276A Britt	IA	BLH20130717ACB	80.3	221.3
KLKK	FM	279C3 Clear Lake	IA	BLH20070410ACT	56.5	183.3
KLMJ	FM	285A Hampton	IA	BLH20030611AAD	88.6	181.9
KIOW	FM	297C3 Forest City	IA	BLH19931014KB	54.4	225.4
KVCS	FM	206C3 Spring Valley	MN	BLED20101217AAQ	50.6	88.0
KNSE	FM	211A Austin	MN	BLED20031230AAP	1.5	18.7
KMSK	FM	217A Austin	MN	BLED19890831KA	13.4	66.0
KRUE	FM	221C3 Waseca	MN	BMLH20110414ABA	49.9	338.3
KCPI	FM	235A Albert Lea	MN	BLH20040825ABI	17.6	271.9
KQPR	FM	241C3 Albert Lea	MN	BLH20040317AEQ	5.0	254.3
KWWK	FM	243C2 Rochester	MN	BLH19921005KG	63.1	44.4
KOWZ	FM	265C1 Blooming Prairie	MN	BMLH20110414ABB	49.9	338.3
KRCH	FM	269C2 Rochester	MN	BLH19911202KB	65.8	34.4
KFNL-FM	FM	282C3 Spring Valley	MN	BLH20181115ABC	40.9	87.5
KJLY	FM	283C2 Blue Earth	MN	BMLD20091008ABL	78.9	293.7
KRFO-FM	FM	285A Owatonna	MN	BMLH20131203AFP	49.6	357.5
KYBA	FM	287C2 Stewartville	MN	BLH19930205KD	37.0	82.1
KROC-FM	FM	295C0 Rochester	MN	BMLH20130718AHJ	59.0	96.0

Distance and bearing calculations from coordinates: 43-37-41.80 N, 093-09-12.70 W

Duopoly Options:

FM: 3.16 mV/m (70 dBu); Include NCE

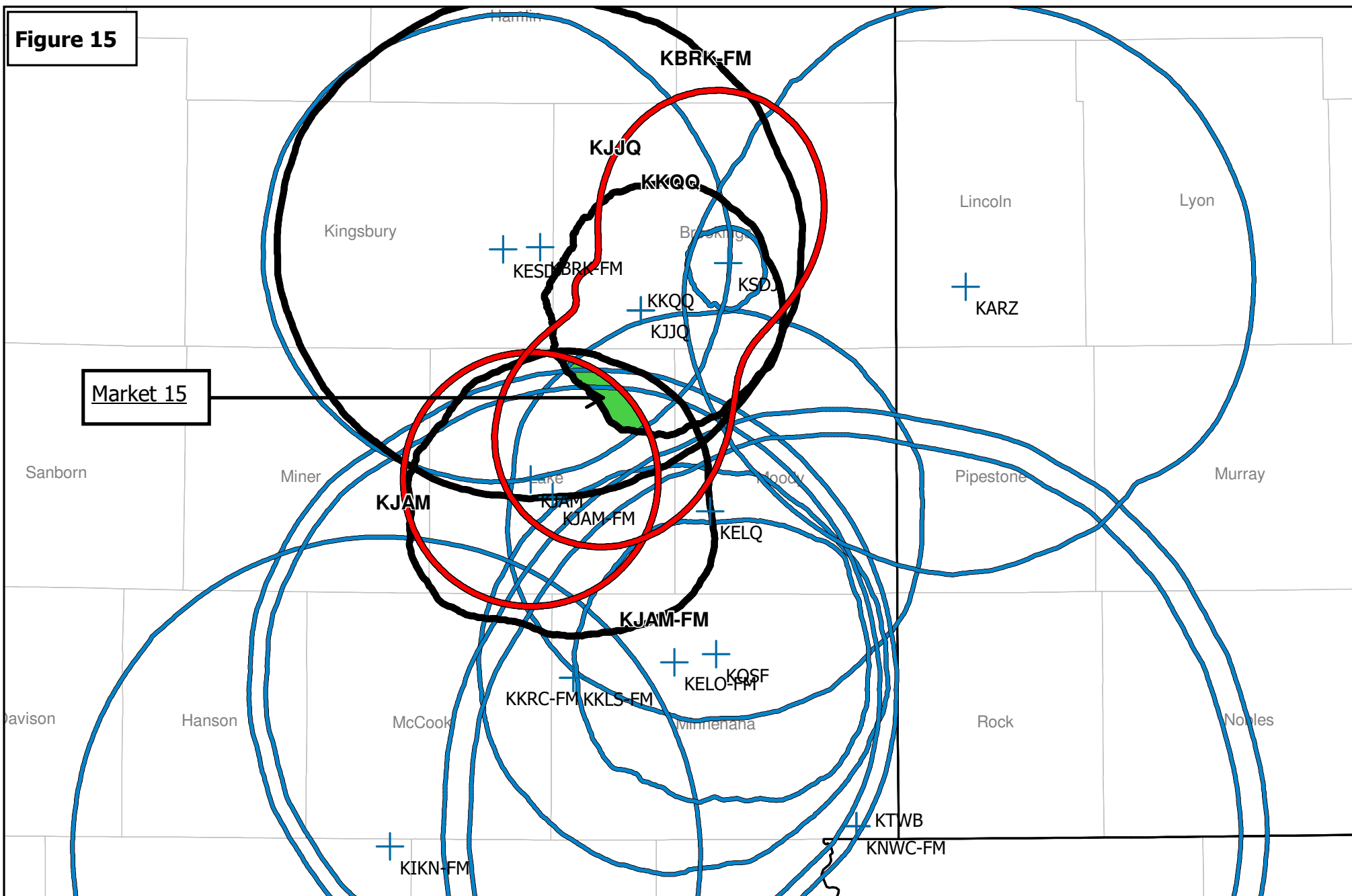
AM: Not Included

Stations more than 92 km from the common area were excluded.

Note: This is not a complete listing of all other stations in the market, but rather enough stations to show compliance with the Commission's ownership rules.



**Figure 15**



Alpha Media Holdings LLC  
Non-Nielsen Contour Overlap Market Analysis

Scale 1:800,000  
0 10 20 30 km

# Alpha Media Holdings, LLC Local Radio Ownership Station List

## Market 15 (Madison, SD)

Total number of overlapping contours: 16

Reference:

Callsign	Type	Chan	City	St	File Number	Dist (km)	Azi (deg)
KBRK-FM	FM	229C1	Brookings	SD	BLH19910822KB	0.0	0.0
KJAM-FM	FM	276C2	Madison	SD	BLH199601113K	39.4	177.0
KKQQ	FM	272C3	Volga	SD	BLH19930927KA	18.7	122.0
KJAM	AM	1390	MADISON	SD	BL7749	36.6	182.1
KJJQ	AM	910	VOLGA	SD	BL19810417AL	18.7	121.9

Overlapping Contours:

Callsign	Type	Chan	City	St	File Number	Dist (km)	Azi (deg)
KARZ	FM	259C1	Marshall	MN	BLH20171027AAC	67.3	95.1
KESD	FM	202C1	Brookings	SD	BLED19870108KA	5.9	266.4
KSDJ	FM	214A	Brookings	SD	BLED19940105KB	29.7	94.7
KTWB	FM	223C	Sioux Falls	SD	BLH20030903AAP	103.9	151.2
KQSF	FM	239C3	Dell Rapids	SD	BLH19981028KE	69.8	156.4
KNWC-FM	FM	243C	Sioux Falls	SD	BMLD20030304AAH	103.9	151.2
KKRC-FM	FM	247C1	Sioux Falls	SD	BLH20121116AJV	68.0	175.4
KIKN-FM	FM	263C1	Salem	SD	BLH20071113AIH	97.2	193.9
KELO-FM	FM	270C2	Sioux Falls	SD	BLH19900606KD	68.7	161.9
KKLS-FM	FM	284C1	Sioux Falls	SD	BLH20000410ABM	68.0	175.4
KELQ	FM	300C2	Flandreau	SD	BMLH20181218AAI	49.4	147.1

Distance and bearing calculations from coordinates: 44-20-21.80 N, 097-09-17.20 W

Duopoly Options:

FM: 3.16 mV/m (70 dBu); Include NCE

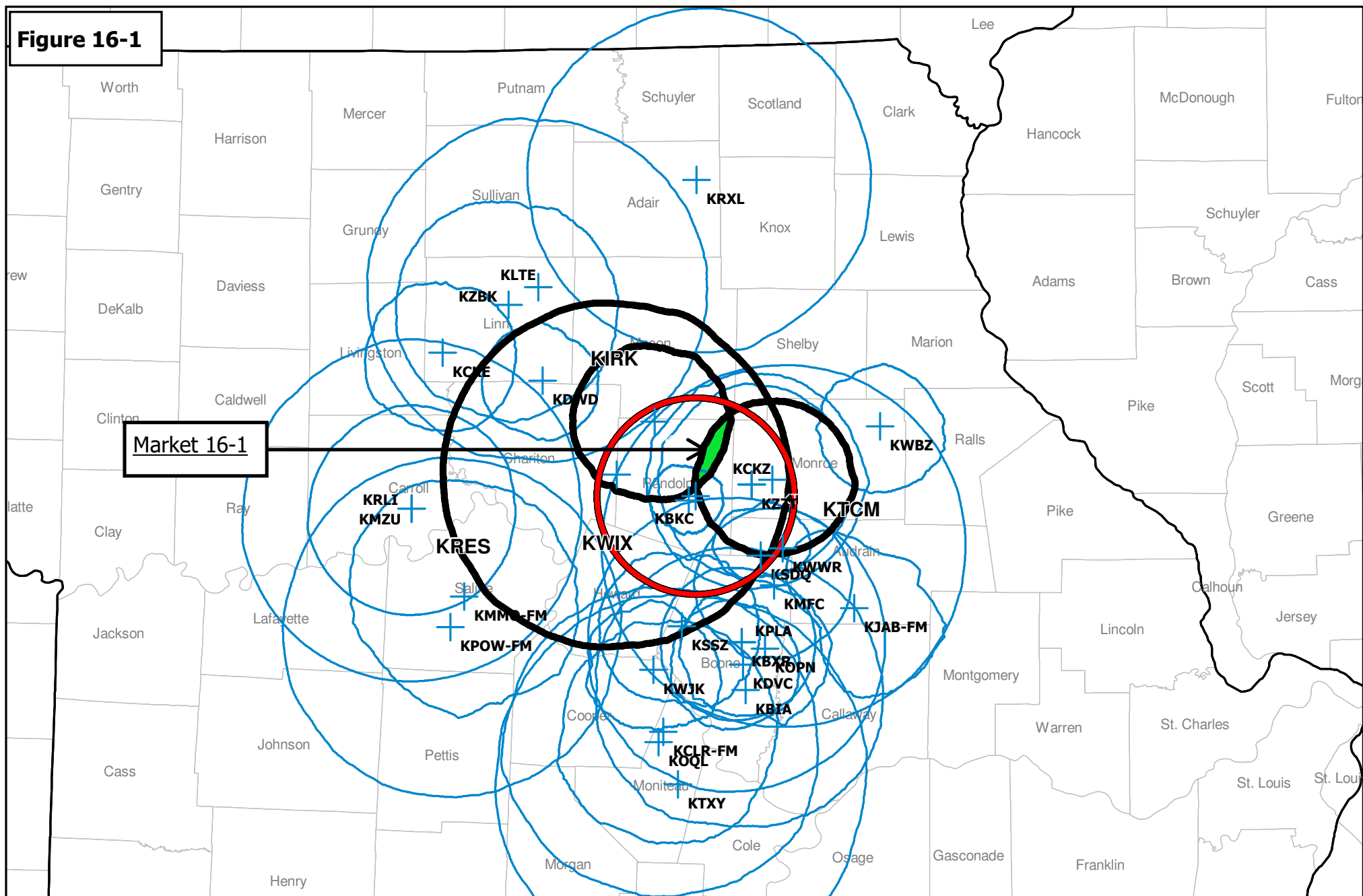
AM: Not Included

Stations more than 92 km from the common area were excluded.

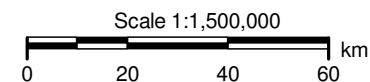
Note: This is not a complete listing of all other stations in the market, but rather enough stations to show compliance with the Commission's ownership rules.

**Figure 16-1**

**Market 16-1**



Alpha Media Holdings LLC  
Non-Nielsen Contour Overlap Market Analysis



# Alpha Media Holdings, LLC Local Radio Ownership Station List

## Market 16-1 (Moberly, MO)

Total number of overlapping contours: 31

Reference:

Callsign	Type	Chan City	St	File Number	Dist (km)	Azi (deg)
KIRK	FM	260C3 Macon	MO	BLH19980625KA	0.0	0.0
KRES	FM	284C Moberly	MO	BLH19830124BA	19.1	215.3
KTCM	FM	247C3 Madison	MO	BLH20100610ACO	38.7	116.2
KWIX	AM	1230 MOBERLY	MO	BL19930920AC	25.1	151.0

Overlapping Contours:

Callsign	Type	Chan City	St	File Number	Dist (km)	Azi (deg)
KJAB-FM	FM	202C1 Mexico	MO	BLH20130522ADG	80.5	133.0
KSDQ	FM	204C3 Moberly	MO	BLH20110330AAQ	50.4	141.6
KOPN	FM	208C2 Columbia	MO	BLH20130203KA	74.4	154.0
KBKC	FM	211A Moberly	MO	0000108297	25.3	156.4
KCKE	FM	212C2 Chillicothe	MO	BLH20110202AAU	65.7	288.0
KBIA	FM	217C1 Columbia	MO	BLH20110202AAU	83.5	161.2
KMFC	FM	221C3 Centralia	MO	BLH20130710AAB	59.7	143.7
KWJK	FM	226C3 Boonville	MO	BLH20070516ABI	73.1	180.2
KSSZ	FM	230C3 Fayette	MO	BLH19960923KD	60.8	172.4
KRXL	FM	233C Kirksville	MO	BLH19900604KE	72.4	9.8
KWWR	FM	239C Mexico	MO	BLH20000530ACL	53.1	134.6
KZBK	FM	245C2 Brookfield	MO	BLH19960117KC	55.0	308.6
KPOW-FM	FM	249C1 La Monte	MO	BLH20021101ABG	85.3	224.7
KDVC	FM	252C3 Columbia	MO	BLH20161114ADH	76.2	160.0
KDWD	FM	256C3 Marceline	MO	BLH20111115AJH	35.2	290.0
KCLR-FM	FM	257C2 Boonville	MO	BLH20140505AAU	91.5	178.3
KMZU	FM	264C1 Carrollton	MO	BLH19900917KA	76.0	250.3
KPLA	FM	268C1 Columbia	MO	BLH19980306KB	70.0	158.4
KBXR	FM	272C3 Columbia	MO	BLH20000208ABM	70.0	158.4
KMMO-FM	FM	275C1 Marshall	MO	BLH19931213KB	76.2	227.4
KCKZ	FM	278C2 Huntsville	MO	0000092574	34.1	122.7
KRLI	FM	280C2 Malta Bend	MO	BLH20060301ABF	76.0	250.3
KZZT	FM	288C2 Moberly	MO	BLH20000626AEW	34.1	122.7
KOQL	FM	291C1 Ashland	MO	BLH19981125KG	94.4	179.2
KTXY	FM	295C Jefferson City	MO	BLH19900727KA	107.1	176.2
KWBZ	FM	298C3 Monroe City	MO	BLH20031023ABU	66.5	91.1
KLTE	FM	300C1 Kirksville	MO	BLH19910605KD	52.4	319.1

Distance and bearing calculations from coordinates: 39-36-02.10 N, 092-34-24.70 W

Duopoly Options:

FM: 3.16 mV/m (70 dBu); Include NCE

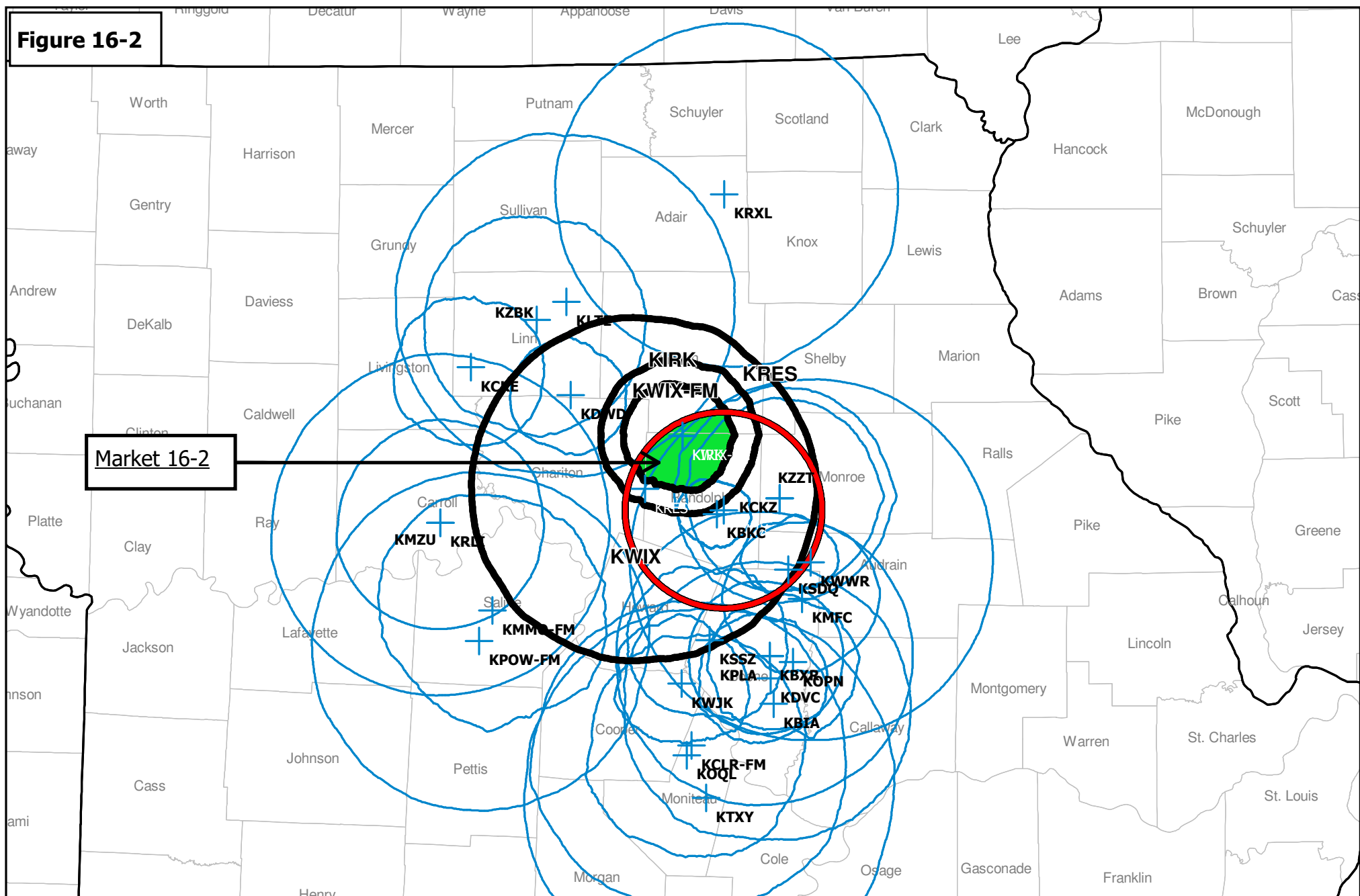
AM: Not Included

Stations more than 92 km from the common area were excluded.

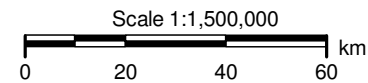
Note: This is not a complete listing of all other stations in the market, but rather enough stations to show compliance with the Commission's ownership rules.

**Figure 16-2**

**Market 16-2**



Alpha Media Holdings LLC  
Non-Nielsen Contour Overlap Market Analysis



# Alpha Media Holdings, LLC Local Radio Ownership Station List

## Market 16-2 (Moberly, MO)

Total number of overlapping contours: 29

Reference:

Callsign	Type	Chan City	St	File Number	Dist (km)	Azi (deg)
KIRK	FM	260C3 Macon	MO	BLH19980625KA	0.0	0.0
KRES	FM	284C Moberly	MO	BLH19830124BA	19.1	215.3
KWIX-FM	FM	223A Cairo	MO	BLH20140929AJX	0.0	0.0
KWIX	AM	1230 MOBERLY	MO	BL19930920AC	25.1	151.0

Overlapping Contours:

Callsign	Type	Chan City	St	File Number	Dist (km)	Azi (deg)
KSDQ	FM	204C3 Moberly	MO	BLH20110330AAQ	50.4	141.6
KOPN	FM	208C2 Columbia	MO	BLH20110330AAQ	74.4	154.0
KBKC	FM	211A Moberly	MO	0000108297	25.3	156.4
KCKE	FM	212C2 Chillicothe	MO	BLH20110202AAU	65.7	288.0
KBIA	FM	217C1 Columbia	MO	BLH20110202AAU	83.5	161.2
KMFC	FM	221C3 Centralia	MO	BMLH20130710AAB	59.7	143.7
KWJK	FM	226C3 Boonville	MO	BLH20070516ABI	73.1	180.2
KSSZ	FM	230C3 Fayette	MO	BLH19960923KD	60.8	172.4
KRXL	FM	233C Kirksville	MO	BLH19900604KE	72.4	9.8
KWWR	FM	239C Mexico	MO	BLH20000530ACL	53.1	134.6
KZBK	FM	245C2 Brookfield	MO	BLH19960117KC	55.0	308.6
KPOW-FM	FM	249C1 La Monte	MO	BLH20021101ABG	85.3	224.7
KDVC	FM	252C3 Columbia	MO	BLH20161114ADH	76.2	160.0
KDWD	FM	256C3 Marceline	MO	BLH20111115AJH	35.2	290.0
KCLR-FM	FM	257C2 Boonville	MO	BLH20140505AAU	91.5	178.3
KMZU	FM	264C1 Carrollton	MO	BLH19900917KA	76.0	250.3
KPLA	FM	268C1 Columbia	MO	BLH19980306KB	70.0	158.4
KBXR	FM	272C3 Columbia	MO	BLH20000208ABM	70.0	158.4
KMMO-FM	FM	275C1 Marshall	MO	BLH19931213KB	76.2	227.4
KCKZ	FM	278C2 Huntsville	MO	0000092574	34.1	122.7
KRLI	FM	280C2 Malta Bend	MO	BLH20060301ABF	76.0	250.3
KZZT	FM	288C2 Moberly	MO	BLH20000626AEW	34.1	122.7
KOQL	FM	291C1 Ashland	MO	BLH19981125KG	94.4	179.2
KTTY	FM	295C Jefferson City	MO	BLH19900727KA	107.1	176.2
KLTE	FM	300C1 Kirksville	MO	BLH19910605KD	52.4	319.1

Distance and bearing calculations from coordinates: 39-36-02.10 N, 092-34-24.70 W

Duopoly Options:

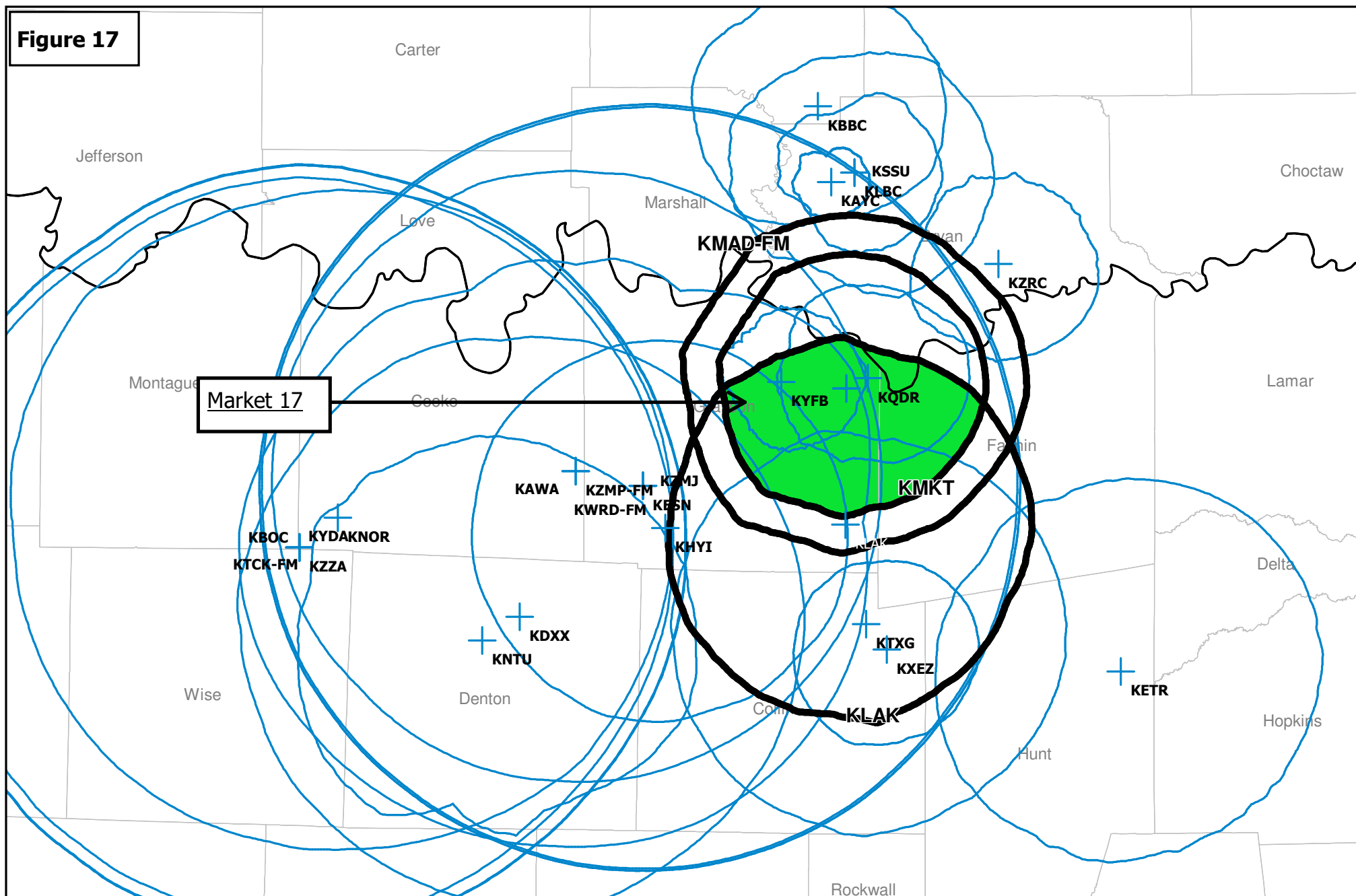
FM: 3.16 mV/m (70 dBu); Include NCE

AM: Not Included

Stations more than 92 km from the common area were excluded.

Note: This is not a complete listing of all other stations in the market, but rather enough stations to show compliance with the Commission's ownership rules.

**Figure 17**



Alpha Media Holdings LLC  
Non-Nielsen Contour Overlap Market Analysis

Scale 1:900,000  
0 10 20 30 km

# Alpha Media Holdings, LLC Local Radio Ownership Station List

## Market 17 (North Dallas, TX)

Total number of overlapping contours: 26

Reference:

Callsign	Type	Chan City	St	File Number	Dist (km)	Azi (deg)
KLAK	FM	248C2 Tom Bean	TX	BLH20060124AFV	0.0	0.0
KMAD-FM	FM	273C2 Whitesboro	TX	BLH20030117ABC	24.1	0.5
KMKT	FM	226C3 Bells	TX	BLH19970815KB	24.1	0.5

Overlapping Contours:

Callsign	Type	Chan City	St	File Number	Dist (km)	Azi (deg)
KAYC	FM	216A Durant	OK	BLED20000714AAC	60.6	357.7
KSSU	FM	220A Durant	OK	BLED20130821ADB	62.3	1.6
KZRC	FM	241A Bennington	OK	BLH20130319ACJ	53.4	30.6
KBBC	FM	259C3 Tishomingo	OK	BLH20131220HCJ	74.2	356.4
KLBC	FM	292C3 Durant	OK	BLH20110628ABJ	62.3	1.6
KNTU	FM	201C1 McKinney	TX	BLED20000711AAA	67.4	252.5
KETR	FM	205C1 Commerce	TX	BMLD20130405AAA	55.2	118.2
KAWA	FM	209C Sanger	TX	BLED20190206ABC	48.6	281.4
KTXG	FM	213C1 Greenville	TX	BLED20060126AJY	17.9	168.5
KYFB	FM	218A Denison	TX	BLED20070220ABF	27.7	335.8
KXEZ	FM	221A Farmersville	TX	BLH20140915ACP	23.2	162.0
KNOR	FM	229C0 Krum	TX	BLH20100719AFA	89.8	271.0
KZMJ	FM	233C Gainesville	TX	BLH20120809ABH	36.5	281.0
KHYI	FM	237C2 Howe	TX	BLH20140915AAU	31.9	269.1
KTCK-FM	FM	244C Flower Mound	TX	BLH20010424AAN	96.7	267.8
KBOC	FM	252C Bridgeport	TX	BLH20060718AEC	96.7	267.8
KWRD-FM	FM	264C Highland Village	TX	BLH20120831ABC	36.5	281.0
KYDA	FM	269C Azle	TX	BMLD20121119AJA	96.7	267.8
KESN	FM	277C Allen	TX	BLH20121206AEI	36.5	281.0
KZMP-FM	FM	285C0 Pilot Point	TX	BLH20190530AAB	48.6	281.4
KZZA	FM	294C Muenster	TX	BMLH20060717AAF	96.7	267.8
KQDR	FM	297A Savoy	TX	BLH20101122AAZ	26.2	8.8
KDXX	FM	300C1 Lewisville	TX	BLH20031210AAY	59.9	254.4

Distance and bearing calculations from coordinates: 33-28-30.40 N, 096-26-45.90 W

Duopoly Options:

FM: 3.16 mV/m (70 dBu); Include NCE

AM: Not Included

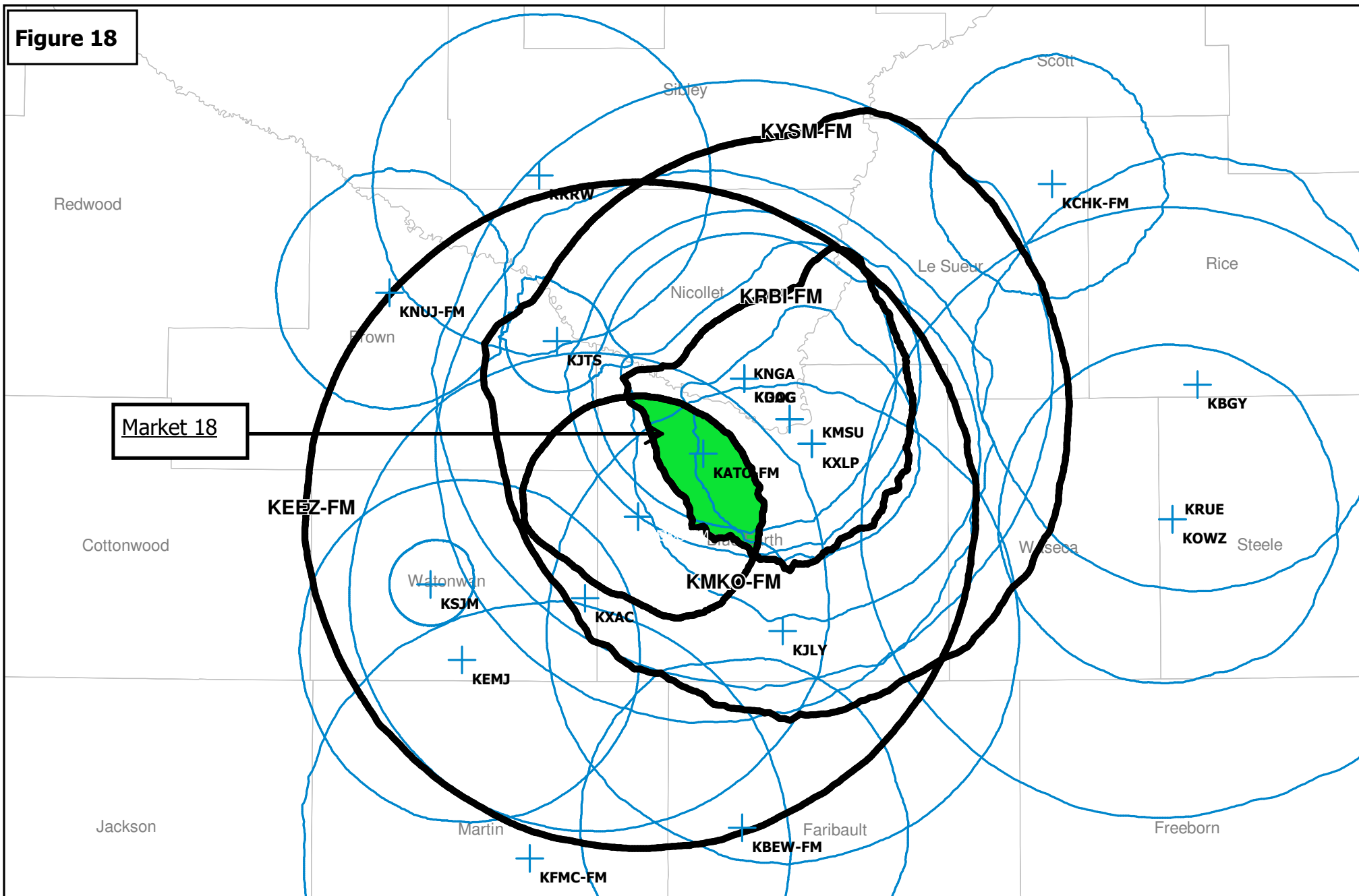
Stations more than 92 km from the common area were excluded.

Note: This is not a complete listing of all other stations in the market, but rather enough stations to show compliance with the Commission's ownership rules.



**Figure 18**

Market 18



Alpha Media Holdings LLC  
Non-Nielsen Contour Overlap Market Analysis

Scale 1:700,000  
0 9 18 27 km

# Alpha Media Holdings, LLC Local Radio Ownership Station List

## Market 18 (North Mankato, MN)

Total number of overlapping contours: 23

Reference:

Callsign	Type	Chan City	St	File Number	Dist (km)	Azi (deg)
KEEZ-FM	FM	256C1 Mankato	MN	BLH20010420AAG	0.0	0.0
KMKO-FM	FM	239A Lake Crystal	MN	BLH20050914AAE	0.0	0.0
KRBI-FM	FM	288C3 St. Peter	MN	BLH20100614AQT	24.8	57.1
KYSM-FM	FM	278C1 Mankato	MN	BLH19930802KD	24.8	57.2

Overlapping Contours:

Callsign	Type	Chan City	St	File Number	Dist (km)	Azi (deg)
KJTS	FM	202A New Ulm	MN	BLED20100511ABT	26.6	335.2
KSJM	FM	206A St. James	MN	BLED20110927ADK	30.0	251.9
KMSU	FM	209C2 Mankato	MN	BLED20091202ABZ	25.9	67.1
KNGA	FM	213C1 St. Peter	MN	BMLD20120501AAX	23.9	37.5
KGAC	FM	218C2 St. Peter	MN	BLED19920303KA	23.9	37.5
KRUE	FM	221C3 Waseca	MN	BMLH20110414ABA	73.4	90.2
KATO-FM	FM	226C1 New Ulm	MN	BMLH20140612ACV	12.4	45.9
KXLP	FM	231A Eagle Lake	MN	BLH20100326ACA	25.9	67.1
KCHK-FM	FM	238A New Prague	MN	BLH20051103ABJ	73.0	51.2
KDOG	FM	244C3 North Mankato	MN	BLH19930920KC	23.9	37.5
KBEW-FM	FM	251C3 Blue Earth	MN	BLH19940105KD	45.1	161.4
KXAC	FM	263C2 St. James	MN	BLH19990402KE	13.4	213.0
KOWZ	FM	265C1 Blooming Prairie	MN	BMLH20110414ABB	73.4	90.2
KEMJ	FM	268C3 St. James	MN	BLH20050531AUW	31.1	230.8
KJLY	FM	283C2 Blue Earth	MN	BMLD20091008ABL	25.3	128.2
KRRW	FM	290C3 Winthrop	MN	BLH20080708AKE	48.8	343.8
KFMC-FM	FM	293C1 Fairmont	MN	BLH19850225LM	49.2	197.5
KNUJ-FM	FM	297A Sleepy Eye	MN	BLH20060109ABA	45.9	311.9
KBGY	FM	298C2 Faribault	MN	BLH20010411AAH	79.0	76.7

Distance and bearing calculations from coordinates: 44-03-05.90 N, 094-17-59.90 W

Duopoly Options:

FM: 3.16 mV/m (70 dBu); Include NCE

AM: Not Included

Stations more than 92 km from the common area were excluded.

Note: This is not a complete listing of all other stations in the market, but rather enough stations to show compliance with the Commission's ownership rules.

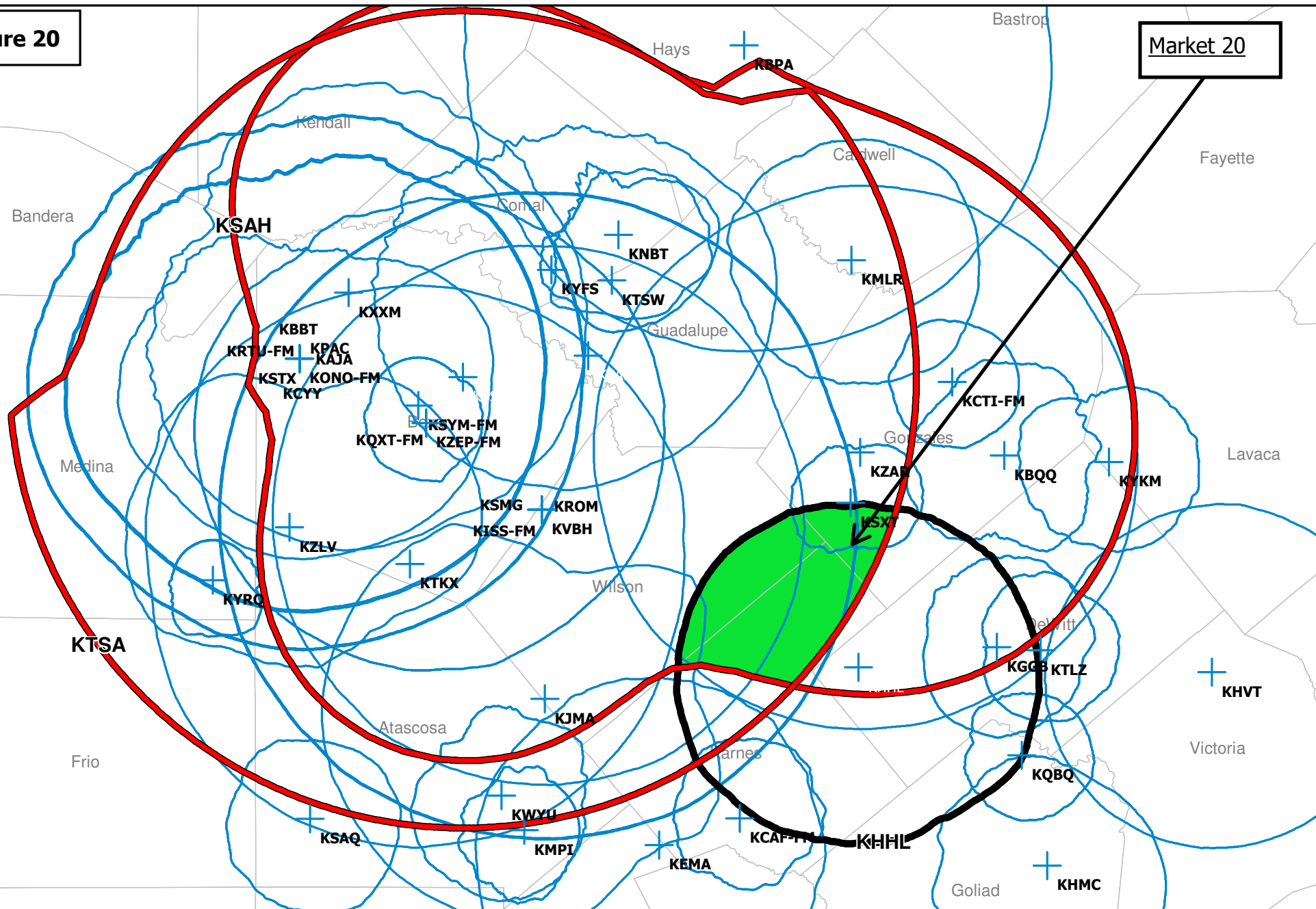
# Alpha Media Holdings, LLC Local Radio Ownership Station List

## Market 19 (Redwood Falls, MN)

Callsign	Type	Chan	City	St	File Number	Dist (km)	Azi (deg)
KLGR-FM	FM	24.9A	Redwood Falls	MN	BLH6258	0.0	0.0
KLGR	AM	1490	REDWOOD FALLS	MN	BL12642	0.0	72.7


Only 1 FM and 1 AM

### Figure 20



Alpha Media Holdings LLC  
Non-Nielsen Contour Overlap Market Analysis

Scale 1:950,000



0 10 20 30 km

# Alpha Media Holdings, LLC Local Radio Ownership Station List

## Market 20 (San Antonio, TX)

Total number of overlapping contours: 42

Reference:

Callsign	Type	Chan City	St	File Number	Dist (km)	Azi (deg)
KHHL	FM	276C2 Karnes City	TX	BLH20100913ABT	0.0	0.0
KSAH	AM	720 UNIVERSAL CITY	TX	BL19861030AU	75.8	319.3
KTSA	AM	550 SAN ANTONIO	TX	BMML20130208ABX	90.1	306.5

Overlapping Contours:

Callsign	Type	Chan City	St	File Number	Dist (km)	Azi (deg)
KCTI-FM	FM	201A Gonzales	TX	BLED20080424ABY	55.2	18.3
KPAC	FM	202C1 San Antonio	TX	BLED20120423ABO	117.2	299.1
KSTX	FM	206C1 San Antonio	TX	BLED20120423ABR	117.2	299.1
KJMA	FM	209C1 Floresville	TX	BLED20070905ACY	57.9	264.5
KTSW	FM	210C3 San Marcos	TX	BLED20151007AFY	84.4	327.7
KTLZ	FM	210A Cuero	TX	BLED20041104AKH	33.6	84.8
KSYM-FM	FM	211A San Antonio	TX	BMLD20090618ACZ	94.1	301.0
KYRQ	FM	212A Natalia	TX	BLED20110318AAY	119.6	277.9
KSXT	FM	212C3 Smiley	TX	BLED20160406AAL	30.4	357.5
KMPI	FM	213C3 Mccoy	TX	BLED20130715AAF	68.3	244.2
KYFS	FM	215C1 San Antonio	TX	BLED20140723ACS	92.3	322.5
KZLV	FM	217C2 Lytle	TX	BLED20021002ACB	107.6	284.1
KHVT	FM	218C2 Bloomington	TX	BLED20060509AAA	64.9	91.0
KRTU-FM	FM	219C2 San Antonio	TX	BLED20170410AAS	117.2	299.1
KCAF-FM	FM	221A Kenedy	TX	BLH20170201ADK	35.3	218.3
KNBT	FM	221A New Braunfels	TX	BLH20030501AAZ	90.9	331.2
KROM	FM	225C1 San Antonio	TX	BLH19970530KA	65.0	296.7
KYKM	FM	232A Yoakum	TX	BLH20130823ACN	59.5	50.8
KEMA	FM	233C2 Three Rivers	TX	BLH20020716AAL	49.0	228.5
KHMC	FM	240C3 Goliad	TX	BLH19990125KD	50.3	136.6
KXXM	FM	241C1 San Antonio	TX	BLH20100510AVZ	116.2	306.5
KGGB	FM	242A Yorktown	TX	BLH20090206AAL	25.7	81.9
KWYU	FM	245C3 Christine	TX	BLH20180601AAZ	69.6	250.4
KAJA	FM	247C0 San Antonio	TX	BMLH20010412AAK	117.2	299.1
KZAR	FM	249C1 McQueeney	TX	BMLD20110826AAG	39.6	0.7
KBBT	FM	253C1 Schertz	TX	BLH20010122AIJ	117.2	299.1
KISS-FM	FM	258C0 San Antonio	TX	BLH20060427AFE	65.0	296.7
KQBQ	FM	261A Meyersville	TX	BMLH20180601AAO	34.1	118.5
KCYY	FM	262C0 San Antonio	TX	BMLH20001010ACO	117.2	299.1
KONO-FM	FM	266C1 Helotes	TX	BMLH20001010ACP	117.2	299.1
KQXT-FM	FM	270C1 San Antonio	TX	BLH20070817ACA	91.2	299.7
KSAQ	FM	272A Charlotte	TX	BLH20141017ABF	104.4	254.8
KBPA	FM	278C0 San Marcos	TX	BMLH20110913ABR	116.3	349.8
KBQQ	FM	280C3 Smiley	TX	BLH20190222AAM	47.3	34.7
KZEP-FM	FM	283C1 San Antonio	TX	BLH20070830AAX	91.2	299.7
KSMG	FM	287C0 Seguin	TX	BLH20060427AFC	65.0	296.7
KMLR	FM	292C3 Gonzales	TX	BMLD20060111AAT	74.9	359.2
KTKX	FM	294C0 Terrell Hills	TX	BLH19850508KY	84.6	283.2
KVBH	FM	298C0 San Antonio	TX	BLH20060612AAY	65.0	296.7

Distance and bearing calculations from coordinates: 29-00-46.90 N, 097-40-03 W

Duopoly Options:

FM: 3.16 mV/m (70 dBu); Include NCE

AM: Not Included

Stations more than 92 km from the common area were excluded.

Note: This is not a complete listing of all other stations in the market, but rather enough stations to show compliance with the Commission's ownership rules.

[illegible]

Alpha Media Holdings LLC  
Non-Nielsen Contour Overlap Market Analysis

Scale 1:650,000

0 9 18 27 km

# Alpha Media Holdings, LLC Local Radio Ownership Station List

## Market 21-1 (Savannah/Hilton Head, GA)

Total number of overlapping contours: 26

Reference:

Callsign	Type	Chan	City	St	File Number	Dist (km)	Azi (deg)
WFXH-FM	FM	291C2	Hilton Head Island	SC	BLH19961227KA	0.0	0.0
WUBB	FM	295C1	Bluffton	SC	BLH19961227KE	0.0	0.0
WRWN	FM	300C2	Port Royal	SC	BMLH20030218AAP	0.0	270.0
WXYX	FM	261C2	Rincon	GA	BLH20060419AAG	33.2	280.4
WHHW	AM	1130	HILTON HEAD ISLAND	SC	BL19851015AJ	12.0	104.2

Overlapping Contours:

Callsign	Type	Chan	City	St	File Number	Dist (km)	Azi (deg)
WLXP	FM	201A	Savannah	GA	BLED20051109ACD	26.2	226.4
WYFS	FM	208C1	Savannah	GA	BLED20171206AAX	50.8	249.5
WHCJ	FM	212A	Savannah	GA	BLED19980616KC	29.8	221.3
WSVH	FM	216C0	Savannah	GA	BLED20080909ABI	73.2	263.2
WLFS	FM	220C3	Port Wentworth	GA	BMLD20150612AAU	15.5	240.5
WSGA	FM	222C2	Hinesville	GA	BLH19911029KB	78.3	221.1
WEAS-FM	FM	226C1	Springfield	GA	BLH20051201CGX	50.6	246.8
WQBT	FM	231C0	Savannah	GA	BMLH20170223AAE	50.6	246.8
WIXV	FM	238C1	Savannah	GA	BLH20030514ADV	49.9	248.1
WJCL-FM	FM	243C	Savannah	GA	BMLH20110307ACU	49.9	248.1
WAEV	FM	247C0	Savannah	GA	BMLH20170223AAF	50.6	246.8
WKZV	FM	271C0	Tybee Island	GA	BMLD20190214AAT	49.9	248.1
WRHQ	FM	287C3	Richmond Hill	GA	BLH19930325KA	32.7	232.8
WAGP	FM	204C1	Beaufort	SC	BLED20160317ABU	16.0	335.0
WJWJ-FM	FM	210C1	Beaufort	SC	BLED20060221AER	56.0	16.2
WOEZ	FM	229C3	Burton	SC	BLH20171116AAV	41.1	58.6
WYKZ	FM	254C1	Beaufort	SC	BLH19990201KB	14.1	323.1
WLVH	FM	266C2	Hardeeville	SC	BLH20140121MLF	46.8	252.1
WVSC	FM	276C3	Port Royal	SC	BLH20180320ABP	0.2	271.5
WTYB	FM	280C2	Bluffton	SC	BLH20110830ABP	24.4	220.5
WLHH	FM	285C3	Ridgeland	SC	BLH20171130AAE	24.0	343.4

Distance and bearing calculations from coordinates: 32-13-36.70 N, 080-50-52.30 W

Duopoly Options:

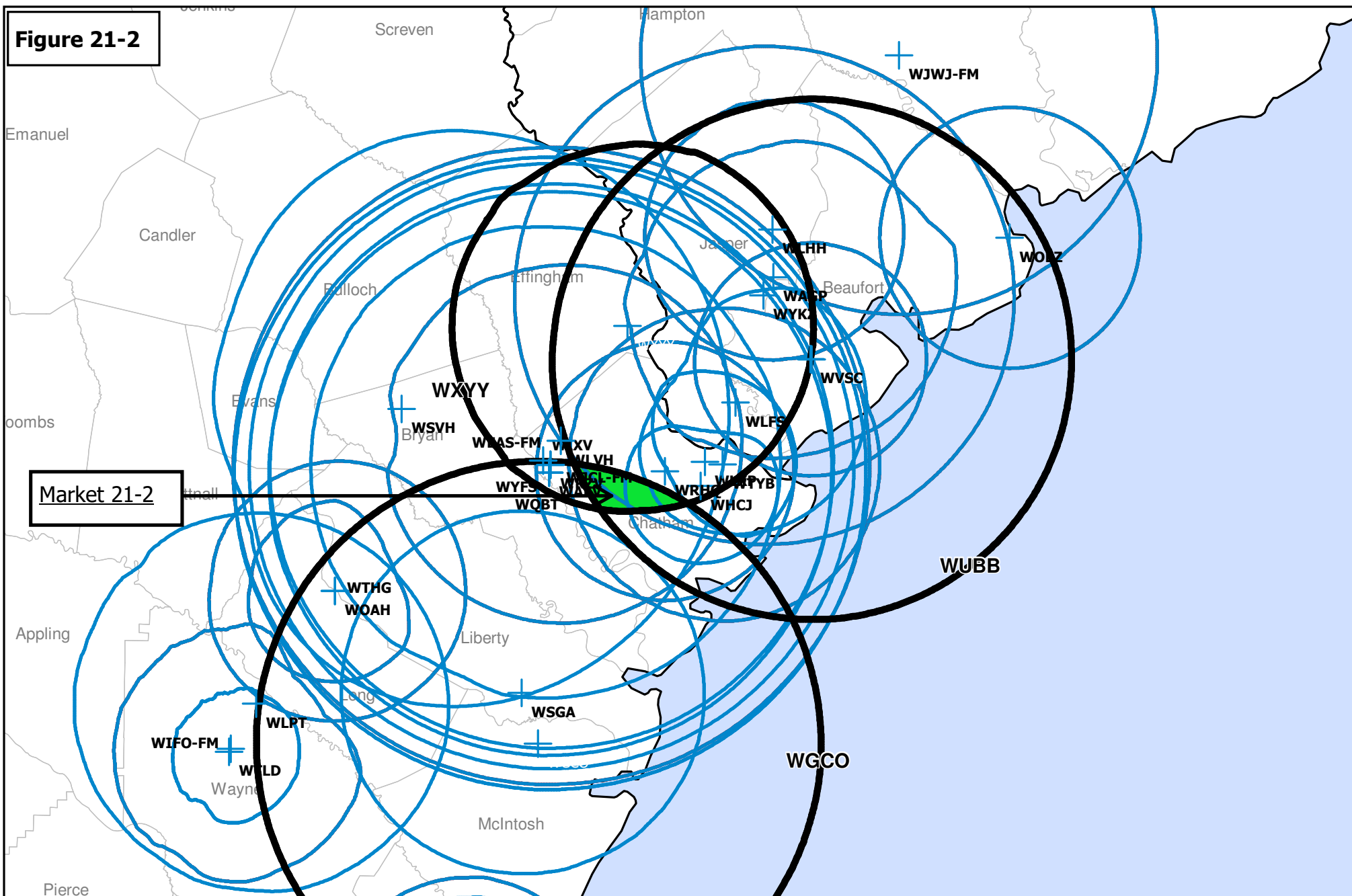
FM: 3.16 mV/m (70 dBu); Include NCE

AM: Not Included

Stations more than 92 km from the common area were excluded.

Note: This is not a complete listing of all other stations in the market, but rather enough stations to show compliance with the Commission's ownership rules.

**Figure 21-2**



**Market 21-2**

Alpha Media Holdings LLC  
Non-Nielsen Contour Overlap Market Analysis

Scale 1:900,000  
0 10 20 30 km



# Alpha Media Holdings, LLC Local Radio Ownership Station List

## Market 21-2 (Savannah/Hilton Head, GA)

Total number of overlapping contours: 34

Reference:

Callsign	Type	Chan City	St	File Number	Dist (km)	Azi (deg)
WGCO	FM	252C1 Midway	GA	BLH19900104KA	0.0	0.0
WUBB	FM	295C1 Bluffton	SC	BLH19961227KE	83.6	35.3
WXYX	FM	261C2 Rincon	GA	BLH20060419AAG	75.7	11.9

Overlapping Contours:

Callsign	Type	Chan City	St	File Number	Dist (km)	Azi (deg)
WLXP	FM	201A Savannah	GA	BLED20051109ACD	58.0	30.4
WLPT	FM	202C1 Jesup	GA	BLED19960320KA	50.4	277.9
WWIO-FM	FM	205C3 Brunswick	GA	BLED20081126ABT	48.4	194.2
WYFS	FM	208C1 Savannah	GA	BLED20171206AAX	50.2	0.9
WHCJ	FM	212A Savannah	GA	BLED19980616KC	54.0	32.1
WTLN	FM	213A Jesup	GA	BLED20020305AAO	54.8	268.3
WAYR-FM	FM	214C3 Brunswick	GA	BLED20031104AAN	48.0	195.1
WSVH	FM	216C0 Savannah	GA	BLED20080909ABI	64.1	337.7
WLFS	FM	220C3 Port Wentworth	GA	BMLD20150612AAU	69.8	29.9
WSGA	FM	222C2 Hinesville	GA	BLH19911029KB	9.5	342.1
WEAS-FM	FM	226C1 Springfield	GA	BLH20051201CGX	48.1	2.2
WBQO	FM	229C3 St. Simons Island	GA	BLH20151026AFV	48.0	195.1
WQBT	FM	231C0 Savannah	GA	BMLH20170223AAE	48.1	2.2
WIXV	FM	238C1 Savannah	GA	BLH20030514ADV	49.4	2.4
WJCL-FM	FM	243C Savannah	GA	BMLH20110307ACU	49.4	2.4
WAEV	FM	247C0 Savannah	GA	BMLH20170223AAF	48.1	2.2
WKZV	FM	271C0 Tybee Island	GA	BMLD20190214AAT	49.4	2.4
WRJY	FM	281A Brunswick	GA	BLH20160107AAN	48.0	195.1
WTHG	FM	284C3 Hinesville	GA	BLH19931210KC	45.0	306.8
WRHQ	FM	287C3 Richmond Hill	GA	BLH19930325KA	53.2	24.8
WIFO-FM	FM	288C3 Jesup	GA	BLH20030909ACB	54.4	268.9
WXMK	FM	290C3 Dock Junction	GA	BMLH20160107AAO	48.0	195.1
WOAH	FM	292A Glennville	GA	BLH20040326ABL	45.0	306.8
WAGP	FM	204C1 Beaufort	SC	BLED20160317ABU	92.5	26.6
WJWJ-FM	FM	210C1 Beaufort	SC	BLED20060221AER	137.7	27.5
WOEZ	FM	229C3 Burton	SC	BLH20171116AAV	122.5	42.8
WYKZ	FM	254C1 Beaufort	SC	BLH19990201KB	88.9	26.6
WLVH	FM	266C2 Hardeeville	SC	BLH20140121MLF	53.8	4.1
WVSC	FM	276C3 Port Royal	SC	BLH20180320ABP	83.4	35.2
WTYB	FM	280C2 Bluffton	SC	BLH20110830ABP	59.3	33.3
WLHH	FM	285C3 Ridgeland	SC	BLH20171130AAE	100.1	24.4

Distance and bearing calculations from coordinates: 31-36-45.70 N, 081-21-36.30 W

Duopoly Options:

FM: 3.16 mV/m (70 dBu); Include NCE

AM: Not Included

Stations more than 92 km from the common area were excluded.

Note: This is not a complete listing of all other stations in the market, but rather enough stations to show compliance with the Commission's ownership rules.

**Figure 22-1**

**Market 22-1**

Alpha Media Holdings LLC  
Non-Nielsen Contour Overlap Market Analysis

Scale 1:1,500,000

0 20 40 60 km

The map displays the geographical distribution of radio stations within Market 22-1. The stations are represented by call letters and their respective coverage areas, which are shown as overlapping blue circles. The map includes county boundaries and names, such as Fannin, Lamar, Red River, Delta, and others. A scale bar at the bottom right indicates distances in kilometers (0, 20, 40, 60 km). The map is titled "Figure 22-1" and "Market 22-1". The company name "Alpha Media Holdings LLC" and the analysis type "Non-Nielsen Contour Overlap Market Analysis" are also present.

# Alpha Media Holdings LLC

## Non-Nielsen Contour Overlap Market Analysis

Guest Technology, LLC • 843.410.5881 • 1332 Wynbrook Trace • Mount Pleasant, SC 29466



# Alpha Media Holdings, LLC Local Radio Ownership Station List

## Market 22-1 (Tyler-Longview, TX)

Total number of overlapping contours: 63

Reference:

Callsign	Type	Chan	City	St	File Number	Dist (km)	Azi (deg)
KTLH	FM	300C2	Hallsville	TX	0000105372	0.0	0.0
KTAL-FM	FM	251C0	Texarkana	TX	BMLH20110418ABH	65.7	71.6
KYKX	FM	289C0	Longview	TX	BLH19960408KB	19.5	225.4

Overlapping Contours:

Callsign	Type	Chan	City	St	File Number	Dist (km)	Azi (deg)
KKLT	FM	207C2	Texarkana	AR	BLED20060901ACO	106.6	45.1
KMJI	FM	227C3	Ashdown	AR	BLH20140515AGH	97.4	26.3
KPOS	FM	282A	Fouke	AR	BMLH20190328AAK	104.4	47.5
KTOY	FM	284A	Texarkana	AR	BLH20051117AAA	94.2	33.0
KYGL	FM	292C2	Texarkana	AR	BLH19950427KC	94.1	45.7
KTFS-FM	FM	296A	Texarkana	AR	BMLH19900412KC	94.2	33.0
KLHV	FM	203C2	Cotton Valley	LA	BLED20110210ACI	96.7	90.5
KFLO-FM	FM	206C2	Blanchard	LA	BLED20100412AAQ	79.6	124.6
KDAQ	FM	210C1	Shreveport	LA	BLED20090805AAQ	70.1	93.4
KSCL	FM	217A	Shreveport	LA	BLED20071120AEN	92.1	106.3
KSYR	FM	221A	Benton	LA	BLH19970919KC	92.0	94.0
KSPH	FM	225C2	Springhill	LA	BMLH20180312ABR	116.3	73.6
KXKS-FM	FM	229C0	Shreveport	LA	BMLH20160907AFI	69.8	93.4
KRUF	FM	233C0	Shreveport	LA	BLH19880314KB	69.4	94.1
KVKI-FM	FM	243C1	Shreveport	LA	BLH19850305KS	77.3	100.0
KMJJ-FM	FM	259C2	Shreveport	LA	BLH20100810AAZ	88.6	106.0
KRMD-FM	FM	266C0	Oil City	LA	BLH20051230ACY	69.3	92.7
KVMA-FM	FM	275C2	Shreveport	LA	BMLH20040902ACG	88.6	106.0
KNCB-FM	FM	287A	Vivian	LA	BLH20020910AAE	75.5	71.5
KYXA	FM	294C2	Homer	LA	BMLH20060217AAT	121.0	88.3
KYZQ	FM	202A	Mount Pleasant	TX	BLED20110228ABE	57.1	331.5
KZLO	FM	204C1	Kilgore	TX	BLED19970326KA	54.9	219.9
KVNE	FM	208C1	Tyler	TX	BLED19950315KA	55.3	249.2
KTAA	FM	214C1	Big Sandy	TX	BLED20140618ABG	23.1	245.3
KBWC	FM	216A	Marshall	TX	BLED19820920AB	34.3	125.7
KGWP	FM	216A	Pittsburg	TX	BMLH20080604ABH	35.8	319.7
KGLY	FM	217C2	Tyler	TX	BLED20160316ABK	68.5	226.7
KTXK	FM	218C1	Texarkana	TX	BLED20040224AAA	84.8	27.9
KPIT	FM	219A	Pittsburg	TX	BLED20080604ABI	51.2	315.4
KHCJ	FM	220A	Jefferson	TX	BLED20031110AAM	22.1	53.7
KRWR	FM	221C3	Tyler	TX	BLH20160330AQV	67.8	236.1
KDPM	FM	222A	Marshall	TX	BLH19961227KC	32.1	127.6
KHTA	FM	223C3	Wake Village	TX	BLED20001003ACY	101.3	40.1
KTYL-FM	FM	226C1	Tyler	TX	BLH19980612KC	57.1	207.4
KTRG	FM	231A	Hooks	TX	BLH20120913ABS	97.7	26.2
KEWL-FM	FM	236C3	New Boston	TX	BLH19950714KA	83.2	16.3
KFRO-FM	FM	237C3	Gilmer	TX	0000124706	22.2	239.0
KPWW	FM	240C3	Hooks	TX	BLH19930503KC	93.8	28.9
KKTX-FM	FM	241C2	Kilgore	TX	BLH20020124ACA	46.0	213.2
KSCN	FM	245C3	Pittsburg	TX	BLH20010730ABF	49.4	310.9
KQHN	FM	247C2	Waskom	TX	BLH20060109AAQ	88.6	106.0
KTBB-FM	FM	248C3	Troup	TX	BLH20150515ABB	54.9	219.9
KALK	FM	249C3	Winfield	TX	BLH19920813KC	72.1	316.0
KTUX	FM	255C1	Carthage	TX	BLH19850412KC	71.3	120.6
KAPW	FM	257C2	White Oak	TX	BLH20020528AAU	32.4	243.8
KNRB	FM	261C2	Atlanta	TX	BMLH20040920ACA	80.8	42.3
KZQX	FM	262A	Tatum	TX	BLH19990816KC	38.9	166.0
KDDM	FM	263A	Mount Vernon	TX	0000109995	65.9	319.5
KTYK	FM	264C3	Overton	TX	BMLH20180717AAG	72.5	210.2
KNUE	FM	268C0	Tyler	TX	BLH19850307KT	57.1	207.4
KKYR-FM	FM	273C1	Texarkana	TX	BLH19891218KD	96.1	34.5

Figure 22-1A

KBLZ	FM	274C3 Winona	TX	BLH19991118AAT	55.4	228.5
KMPA	FM	276C2 Pittsburg	TX	BMLED20190607AAU	33.3	302.9
KZRB	FM	278C2 New Boston	TX	BLH19961216KA	77.4	2.4
KMHT-FM	FM	280A Marshall	TX	BMLH20100514AJJ	34.5	119.5
KGAS-FM	FM	282A Carthage	TX	BLH19920918KF	67.8	160.1
KJTX	FM	283A Jefferson	TX	BLH20100427ACH	21.8	57.4
KWNS	FM	284A Winnsboro	TX	BLH19990603KC	69.9	304.3
KAZE	FM	295C3 Ore City	TX	BLH20000103ABB	5.5	112.9
KISX	FM	297C2 Whitehouse	TX	BLH19890308KA	68.7	226.3

Distance and bearing calculations from coordinates: 32-43-03.50 N, 094-40-17.70 W

Duopoly Options:

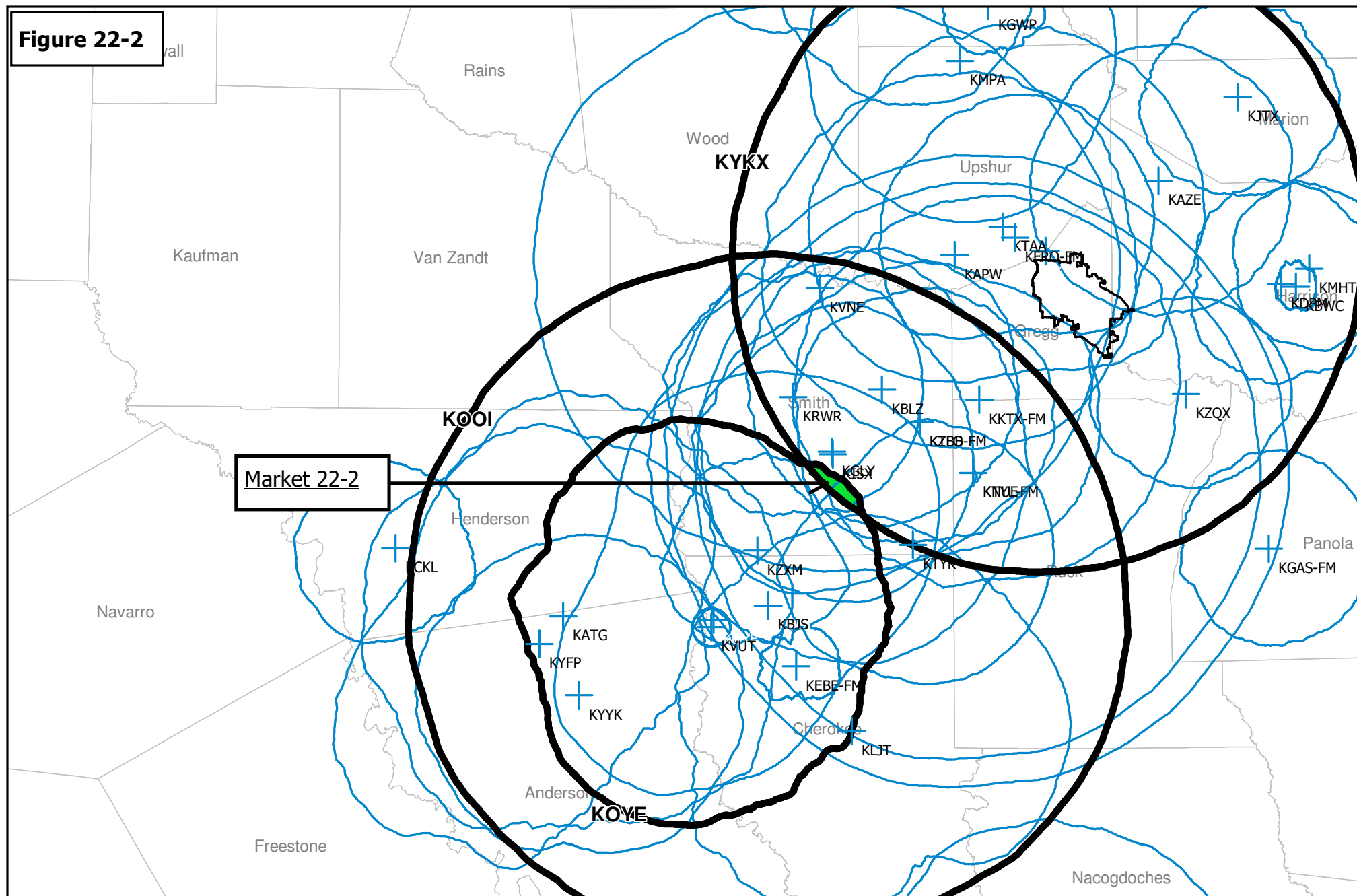
FM: 3.16 mV/m (70 dBu); Include NCE

AM: Not Included

Stations more than 92 km from the common area were excluded.


Note: This is not a complete listing of all other stations in the market, but rather enough stations to show compliance with the Commission's ownership rules.

### Figure 22-2



Alpha Media Holdings LLC  
Non-Nielsen Contour Overlap Market Analysis

Scale 1:850,000



0 10 20 30 km

# Alpha Media Holdings, LLC Local Radio Ownership Station List

## Market 22-2 (Tyler-Longview, TX)

Total number of overlapping contours: 39

Reference:

Callsign	Type	Chan	City	St	File Number	Dist (km)	Azi (deg)
KOOI	FM	293C	Jacksonville	TX	BLH20060622ABS	0.0	0.0
KOYE	FM	244C2	Frankston	TX	BLH20010510AAK	9.5	255.3
KYKX	FM	289C0	Longview	TX	BLH19960408KB	75.2	38.1

Overlapping Contours:

Callsign	Type	Chan	City	St	File Number	Dist (km)	Azi (deg)
KATG	FM	201C1	Elkhart	TX	BLED20120424AAO	34.3	267.1
KZLO	FM	204C1	Kilgore	TX	BLED19970326KA	39.8	39.6
KYFP	FM	206C1	Palestine	TX	BLED20061130ABL	38.7	260.6
KVNE	FM	208C1	Tyler	TX	BLED19950315KA	53.7	9.3
KBJ5	FM	212C1	Jacksonville	TX	BLED20040521ABP	0.0	0.0
KTAA	FM	214C1	Big Sandy	TX	BLED20140618ABG	74.4	31.9
KBWC	FM	216A	Marshall	TX	BLED19820920AB	103.0	58.9
KGWP	FM	216A	Pittsburg	TX	BMLED20080604ABH	106.7	20.2
KGLY	FM	217C2	Tyler	TX	BLED20160316ABK	27.8	22.6
KPIT	FM	219A	Pittsburg	TX	BLED20080604ABI	111.9	12.4
KRWR	FM	221C3	Tyler	TX	BLH20160330AQV	35.1	6.8
KDPM	FM	222A	Marshall	TX	BLH19961227KC	101.1	58.0
KTYL-FM	FM	226C1	Tyler	TX	BLH19980612KC	40.7	57.2
KZXM	FM	232A	Bullard	TX	BMLED20190607AAS	9.4	348.9
KEBE-FM	FM	236A	Jacksonville	TX	BLH20181030AAP	11.2	155.2
KFRO-FM	FM	237C3	Gilmer	TX	0000124706	74.0	33.9
KCKL	FM	240A	Malakoff	TX	BLH19921013KI	63.0	278.8
KKTX-FM	FM	241C2	Kilgore	TX	BLH20020124ACA	49.3	45.8
KSCN	FM	245C3	Pittsburg	TX	BLH20010730ABF	107.5	12.2
KTBB-FM	FM	248C3	Troup	TX	BLH20150515ABB	39.8	39.6
KYYK	FM	252C2	Palestine	TX	BLH20170814AAV	34.9	244.7
KAPW	FM	257C2	White Oak	TX	BLH20020528AAU	66.3	28.1
KVUT	FM	259A	Cuney	TX	0000120131	10.2	249.3
KZQX	FM	262A	Tatum	TX	BLH19990816KC	78.2	63.2
KTYK	FM	264C3	Overton	TX	BMLED20180717AAG	26.2	67.3
KNUE	FM	268C0	Tyler	TX	BLH19850307KT	40.7	57.2
KLJT	FM	272C2	Jacksonville	TX	BMLED20190607AAV	25.2	146.4
KBLZ	FM	274C3	Winona	TX	BLH19991118AAT	40.7	27.8
KMPA	FM	276C2	Pittsburg	TX	BMLED20190607AAU	96.4	19.5
KJCS	FM	277C2	Nacogdoches	TX	BLH20020228AAD	84.0	145.8
KMHT-FM	FM	280A	Marshall	TX	BMLH20100514AJJ	106.4	58.2
KGAS-FM	FM	282A	Carthage	TX	BLH19920918KF	84.2	83.6
KJTX	FM	283A	Jefferson	TX	BLH20100427ACH	115.6	42.8
KWNS	FM	284A	Winnsboro	TX	BLH19990603KC	112.1	1.2
KAZE	FM	295C3	Ore City	TX	BLH20000103ABB	96.4	42.6
KISX	FM	297C2	Whitehouse	TX	BLH19890308KA	27.5	23.2

Distance and bearing calculations from coordinates: 32-03-40.60 N, 095-18-50.80 W

Duopoly Options:

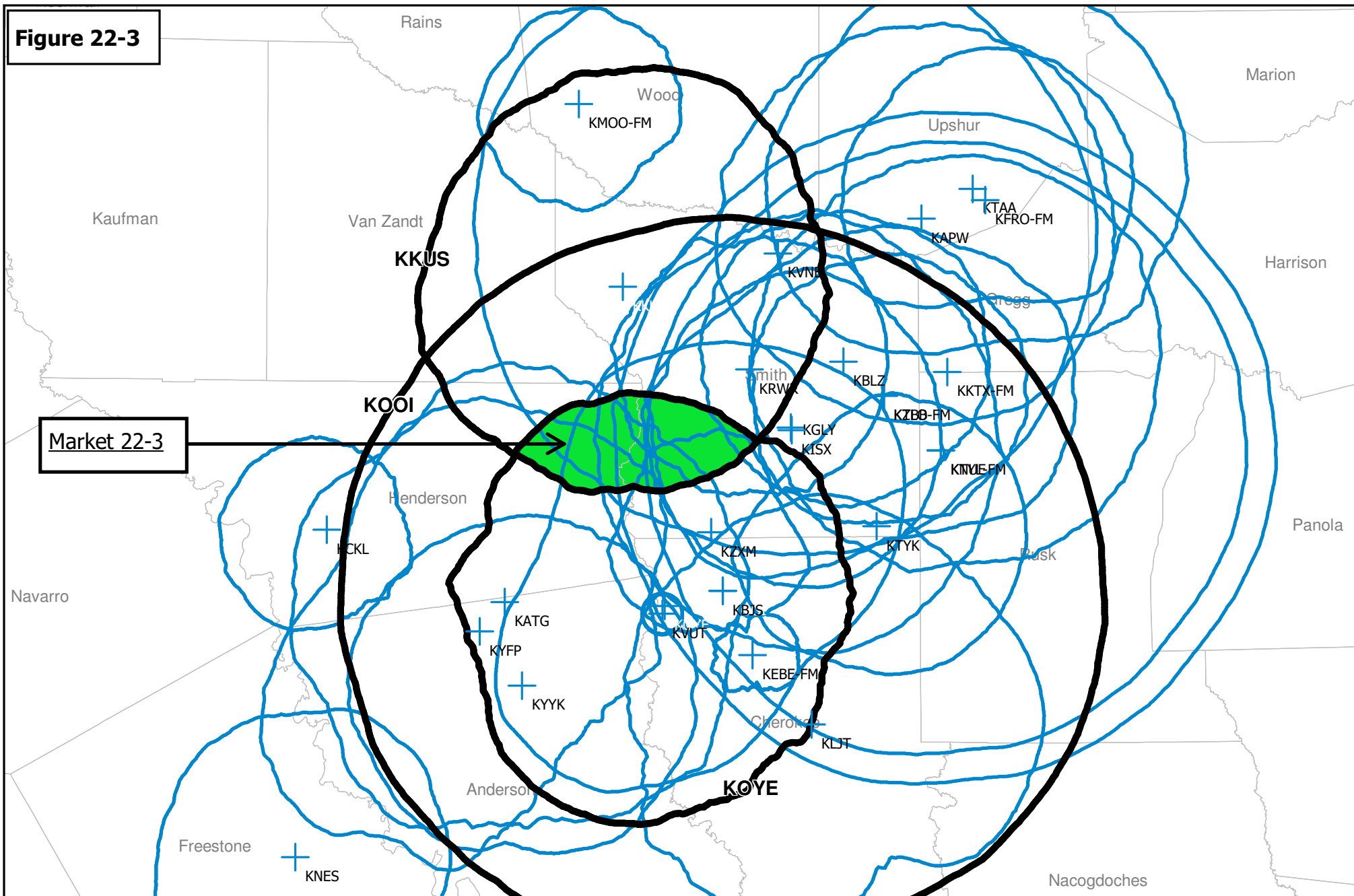
FM: 3.16 mV/m (70 dBu); Include NCE

AM: Not Included

Stations more than 92 km from the common area were excluded.

Note: This is not a complete listing of all other stations in the market, but rather enough stations to show compliance with the Commission's ownership rules.

**Figure 22-3**



Market 22-3

Alpha Media Holdings LLC  
Non-Nielsen Contour Overlap Market Analysis

Scale 1:800,000  
0 10 20 30 km

# Alpha Media Holdings, LLC Local Radio Ownership Station List

## Market 22-3 (Tyler-Longview, TX)

Total number of overlapping contours: 28

Reference:

Callsign	Type	Chan City	St	File Number	Dist (km)	Azi (deg)
KKUS	FM	281C2 Tyler	TX	BLH20150528AGK	0.0	0.0
KOOI	FM	293C Jacksonville	TX	BLH20060622ABS	50.3	161.7
KOYE	FM	244C2 Frankston	TX	BLH20010510AAK	50.6	172.5

Overlapping Contours:

Callsign	Type	Chan City	St	File Number	Dist (km)	Azi (deg)
KATG	FM	201C1 Elkhart	TX	BLED20120424AAO	53.0	200.5
KZLO	FM	204C1 Kilgore	TX	BLED19970326KA	44.5	112.6
KYFP	FM	206C1 Palestine	TX	BLED20061130ABL	58.6	202.5
KVNE	FM	208C1 Tyler	TX	BLED19950315KA	25.0	77.9
KBJ5	FM	212C1 Jacksonville	TX	BLED20040521ABP	50.3	161.7
KTAA	FM	214C1 Big Sandy	TX	BLED20140618ABG	57.1	74.3
KGLY	FM	217C2 Tyler	TX	BLED20160316ABK	34.4	130.0
KRWR	FM	221C3 Tyler	TX	BLH20160330AQV	23.7	123.1
KTYL-FM	FM	226C1 Tyler	TX	BLH19980612KC	56.2	117.2
KZXM	FM	232A Bullard	TX	BMLED20190607AAS	41.1	160.1
KEBE-FM	FM	236A Jacksonville	TX	BLH20181030AAP	61.4	160.5
KFRO-FM	FM	237C3 Gilmer	TX	0000124706	58.6	76.5
KCKL	FM	240A Malakoff	TX	BLH19921013KI	60.2	230.6
KKTX-FM	FM	241C2 Kilgore	TX	BLH20020124ACA	52.7	104.7
KTBB-FM	FM	248C3 Troup	TX	BLH20150515ABB	44.5	112.6
KYYK	FM	252C2 Palestine	TX	BLH20170814AAV	64.7	194.1
KNES	FM	256C3 Fairfield	TX	BLH20001222AAC	103.4	209.8
KAPW	FM	257C2 White Oak	TX	BLH20020528AAU	48.1	77.1
KVUT	FM	259A Cuney	TX	0000120131	51.8	173.1
KMOO-FM	FM	260A Mineola	TX	BLH19990513KE	29.5	346.4
KTYK	FM	264C3 Overton	TX	BMLED20180717AAG	54.9	133.3
KNUE	FM	268C0 Tyler	TX	BLH19850307KT	56.2	117.2
KLJT	FM	272C2 Jacksonville	TX	BMLED20190607AAV	74.9	156.6
KBLZ	FM	274C3 Winona	TX	BLH19991118AAT	36.6	108.7
KISX	FM	297C2 Whitehouse	TX	BLH19890308KA	34.8	130.3

Distance and bearing calculations from coordinates: 32-29-32.50 N, 095-28-51.80 W

Duopoly Options:

FM: 3.16 mV/m (70 dBu); Include NCE

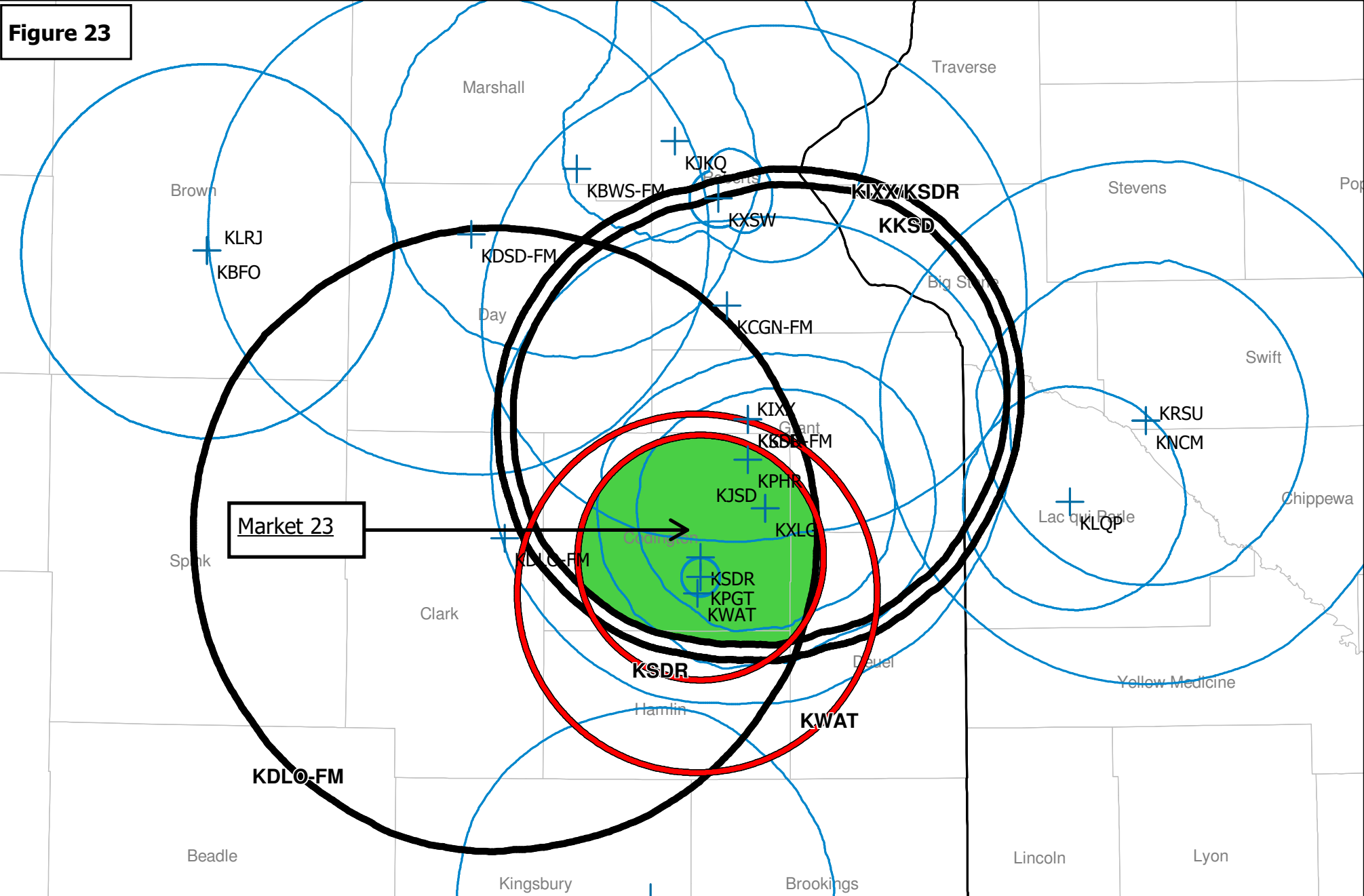
AM: Not Included

Stations more than 92 km from the common area were excluded.

Note: This is not a complete listing of all other stations in the market, but rather enough stations to show compliance with the Commission's ownership rules.




**Figure 23**



Alpha Media Holdings LLC  
Non-Nielsen Contour Overlap Market Analysis

Scale 1:1,000,000



0 10 20 30 km

# Alpha Media Holdings, LLC Local Radio Ownership Station List

## Market 23 (Watertown, SD)

Total number of overlapping contours: 21

Reference:

Callsign	Type	Chan City	St	File Number	Dist (km)	Azi (deg)
KDLO-FM	FM	245C Watertown	SD	BLH19790226AB	0.0	0.0
KIXX	FM	241C1 Watertown	SD	BLH19920413KD	52.8	63.6
KKSD	FM	282C1 Milbank	SD	BLH20140808AAG	52.8	63.7
KSDR-FM	FM	225C1 Watertown	SD	BLH19920320KA	52.8	63.6
KSDR	AM	1480 WATERTOWN	SD	BL8349	38.4	95.3
KWAT	AM	950 WATERTOWN	SD	BL3920	39.1	105.6

Overlapping Contours:

Callsign	Type	Chan City	St	File Number	Dist (km)	Azi (deg)
KRSU	FM	203C2 Appleton	MN	BLED19970131KC	127.1	79.3
KNCM	FM	217C0 Appleton	MN	BMLD20130521ADH	127.1	79.3
KLQP	FM	221C3 Madison	MN	BLH20150120AAY	110.4	86.0
KCGN-FM	FM	268C Ortonville	MN	BMLD20031210ABP	62.8	43.4
KPHR	FM	292C1 Ortonville	MN	BLH20020311AAG	49.8	71.7
KESD	FM	202C1 Brookings	SD	BLED19870108KA	75.6	157.6
KPGT	FM	206A Watertown	SD	BLED20000609AAR	39.0	100.8
KXSW	FM	210A Sisseton	SD	BLED20110609AAO	78.3	31.9
KJSD	FM	212C2 Watertown	SD	BLED20120504ACD	51.1	83.1
KDSD-FM	FM	215C1 Pierpont	SD	BMLD19930510KO	59.6	353.5
KLRJ	FM	235C1 Aberdeen	SD	BMLD20060530AKF	80.8	313.7
KXLG	FM	256C2 Milbank	SD	BLH20090928AFS	51.1	83.1
KJKQ	FM	258C2 Sisseton	SD	BLH20121213AAC	84.3	22.9
KBWS-FM	FM	275C1 Sisseton	SD	BMLH20110526AAT	73.4	10.7
KBFO	FM	294C1 Aberdeen	SD	BMLH20060525AGN	80.8	313.7

Distance and bearing calculations from coordinates: 44-57-56.80 N, 097-35-23.20 W

Duopoly Options:

FM: 3.16 mV/m (70 dBu); Include NCE

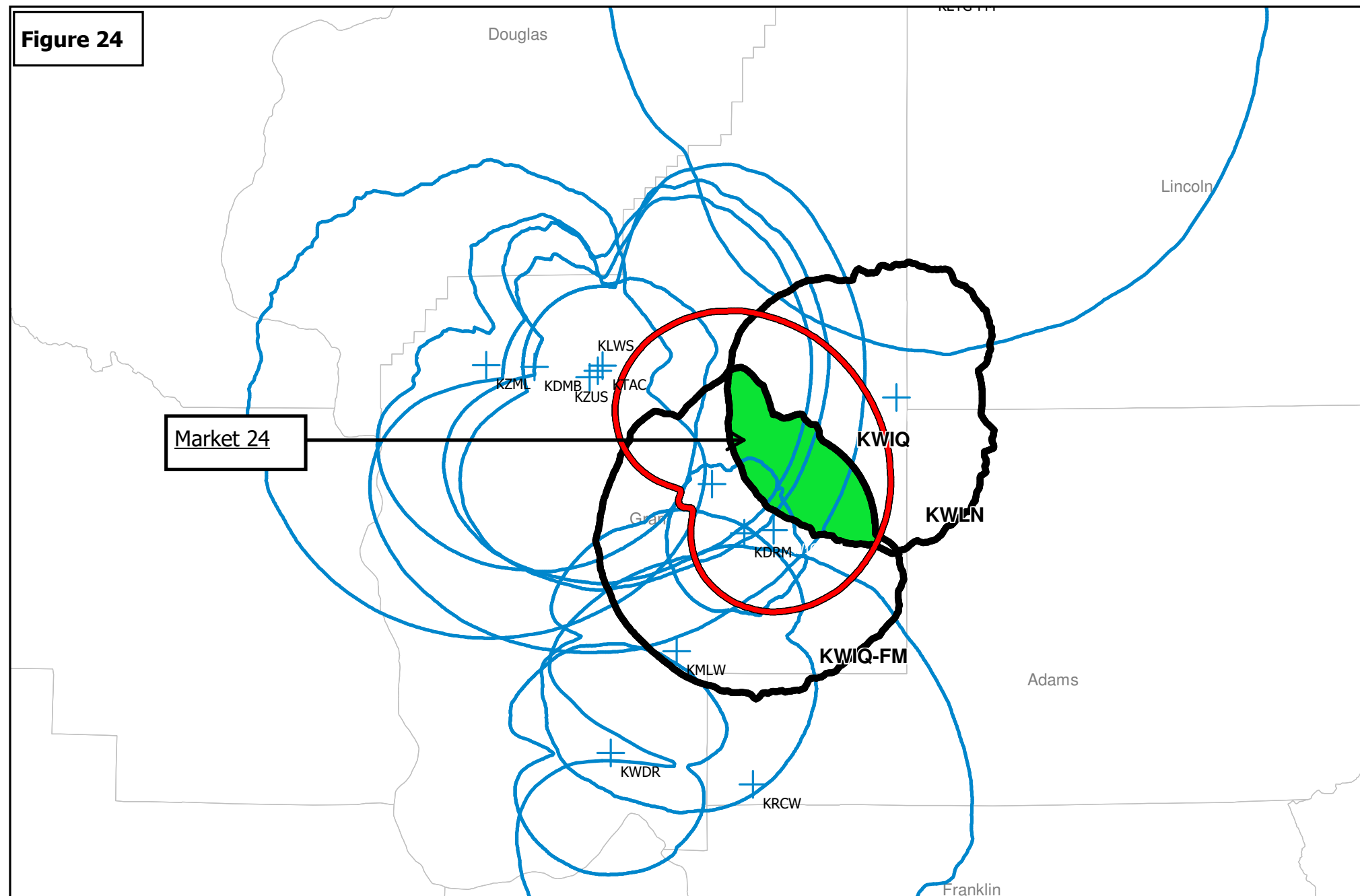
AM: Not Included

Stations more than 92 km from the common area were excluded.

Note: This is not a complete listing of all other stations in the market, but rather enough stations to show compliance with the Commission's ownership rules.

**Figure 24**

Market 24



Alpha Media Holdings LLC  
Non-Nielsen Contour Overlap Market Analysis

Scale 1:750,000  
0 10 20 30 km

# Alpha Media Holdings, LLC Local Radio Ownership Station List

## Market 24 (Wenatchee-Columbia River, MA)

Total number of overlapping contours: 13

Reference:

Callsign	Type	Chan City	St	File Number	Dist (km)	Azi (deg)
KWIQ-FM	FM	263C2 Moses Lake	WA	BLH20130819ABK	0.0	0.0
KWLN	FM	277C3 Wilson Creek	WA	BLH20050112ADA	26.7	42.9
KWIQ	AM	1020 MOSES LAKE NORTH	WA	BMML20150227ACW	11.3	306.8

Overlapping Contours:

Callsign	Type	Chan City	St	File Number	Dist (km)	Azi (deg)
KMLW	FM	202C3 Moses Lake	WA	BLED19970512KC	22.9	218.8
KDMB	FM	204C2 Moses Lake	WA	BLED20130711AAQ	42.7	304.5
KLWS	FM	218C2 Moses Lake	WA	BLED19970609KD	35.0	312.3
KZUS	FM	222C2 Ephrata	WA	BLH19990108KA	35.3	309.8
KWDR	FM	228A Royal City	WA	BMLH20091009AAP	40.7	216.3
KTAC	FM	230C3 Ephrata	WA	BLH20020618AAE	35.0	314.0
KZML	FM	240C2 Quincy	WA	BLH20030321ABM	48.8	299.9
KRCW	FM	242C2 Royal City	WA	BLH19990910AAE	37.6	184.8
KEYG-FM	FM	253C0 Grand Coulee	WA	BLH19931230KB	83.2	16.0
KDRM	FM	257A Moses Lake	WA	BLH19801112AJ	4.3	263.8

Distance and bearing calculations from coordinates: 47-06-08.50 N, 119-14-28.10 W


Duopoly Options:

FM: 3.16 mV/m (70 dBu); Include NCE

AM: Included

Stations more than 92 km from the common area were excluded.

**Figure 25**



Alpha Media Holdings LLC  
Non-Nielsen Contour Overlap Market Analysis

Guest Technology, LLC • 843.410.5881 • 1332 Wynbrook Trace • Mount Pleasant, SC 29466

**GUEST**  
technology

# Alpha Media Holdings, LLC Local Radio Ownership Station List

## Market 25 (Lincoln, NE)

Total number of overlapping contours: 38

Reference:

Callsign	Type	Chan	City	St	File Number	Dist (km)	Azi (deg)
KFRX	FM	292C1	Lincoln	NE	BLH20010511AAC	0.0	0.0
KIBZ	FM	281C2	Crete	NE	BMLH20140911ACG	26.7	209.4
KTGL	FM	225C1	Beatrice	NE	BMLH20140911ACI	26.7	209.4
KZKX	FM	245C1	Seward	NE	BLH20160408AAU	47.7	337.2
KFOR	AM	1240	LINCOLN	NE	BL20160907AGB	10.8	339.8
KLMS	AM	1480	LINCOLN	NE	BMML20141231CQB	8.1	19.5

Overlapping Contours:

Callsign	Type	Chan	City	St	File Number	Dist (km)	Azi (deg)
KQKQ-FM	FM	253C0	Council Bluffs	IA	BLH20021211AAA	81.1	37.3
KXKT	FM	279C0	Glenwood	IA	BLH20060531ANQ	81.3	37.3
KNDY-FM	FM	238C3	Marysville	KS	BLH20020918AAC	85.9	186.9
KMLV	FM	201C0	Ralston	NE	BMLD20100729AEG	81.4	37.1
KQIQ	FM	202A	Beatrice	NE	BLED20010305AAD	67.9	207.0
KLCV	FM	203C1	Lincoln	NE	BLED20090622AAF	20.3	71.3
KNBE	FM	205C3	Beatrice	NE	BLED20100602AJP	19.8	187.8
KZUM	FM	207A	Lincoln	NE	BLED19870610KA	12.3	320.4
KFLV	FM	210C3	Wilber	NE	BLED20070502AFJ	26.7	209.4
KZLW	FM	211C1	Gretna	NE	BLED20110228AAL	53.5	354.3
KRNU	FM	212A	Lincoln	NE	BLED19870205KA	12.7	323.6
KUCV	FM	216C1	Lincoln	NE	BMLD20130228AMW	26.7	209.4
KIOS-FM	FM	218C1	Omaha	NE	BLED19890508KA	81.2	39.8
KDNE	FM	220A	Crete	NE	BLED19930914KF	30.9	247.5
KEZO-FM	FM	222C0	Omaha	NE	BMLH20080129ABE	80.8	37.4
KNTK	FM	229A	Firth	NE	BLH20110826AAK	16.1	182.1
KQCH	FM	231C	Omaha	NE	BMLH20080129ABC	80.8	37.4
KRKR	FM	236C2	Waverly	NE	BLED20100427ABY	28.9	346.1
KISO	FM	241C0	Omaha	NE	BLH20060531ANS	81.3	37.3
KBBX-FM	FM	249C1	Nebraska City	NE	BMLH20130124AGT	42.9	64.9
KFGE	FM	251C1	Milford	NE	BLH19960722KE	57.5	285.5
KUTT	FM	258C1	Fairbury	NE	BLH20170214AAC	67.6	207.0
KGOR	FM	260C0	Omaha	NE	BLH20140506ABG	81.1	37.3
KGBI-FM	FM	264C0	Omaha	NE	BMLD20180523AAW	81.4	37.1
KOOO	FM	270C0	La Vista	NE	BLH20120203ABL	50.4	44.6
KVSS	FM	274C1	Papillion	NE	BLED20090622ACI	50.3	40.5
KSRZ	FM	283C0	Omaha	NE	BMLH20050610AIL	80.8	37.4
KTMX	FM	285C2	York	NE	BLH20030324AAY	70.8	272.4
KLNC	FM	287A	Lincoln	NE	BLH20060323ACN	0.1	200.8
KFMT-FM	FM	288A	Fremont	NE	BLH19800416AB	76.2	5.2
KKCD	FM	290C2	Omaha	NE	BLH19941125KB	76.5	46.4
KBBK	FM	297C1	Lincoln	NE	BMLH20011030AAN	0.1	200.8

Distance and bearing calculations from coordinates: 40-43-40 N, 096-36-51.10 W

Duopoly Options:

FM: 3.16 mV/m (70 dBu); Include NCE

AM: Not Included

Stations more than 92 km from the common area were excluded.

Note: This is not a complete listing of all other stations in the market, but rather enough stations to show compliance with the Commission's ownership rules.

**Figure 26**

**Market 26**

Bailey

Lamb

Hale

Floyd

Motley

Cochran

Hockey

Krosby

Dickens

Yoakum

Terry

Lynn

Garza

Kent

**KBTE**

KRIA KKYN-FM  
KPMB  
KWLD

KBAH

KFLP-FM

KRBL

KEVQ-FM

KDSP-FM

KPGA

KIDL-FM  
KHLK

KTXZ-FM  
KKEB KEMX-FM  
KVCE KOBK KATQ  
KAMY KZIT-FM  
KLBB-KLZK-FM  
KITU-FM KXTQ-FM

KAMZ

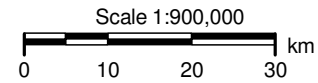
KSSL

KLTB

KLLL

**KMMX/KONE**

Alpha Media Holdings LLC  
Non-Nielsen Contour Overlap Market Analysis



# Alpha Media Holdings, LLC Local Radio Ownership Station List

## Market 26 (Lubbock, TX)

Total number of overlapping contours: 33

Reference:

Callsign	Type	Chan	City	St	File Number	Dist (km)	Azi (deg)
KBTE	FM	285C1	Tulia	TX	BMLH20051013AAC	0.0	0.0
KLLL-FM	FM	242C1	Lubbock	TX	BLH19980903KA	54.9	206.9
KMMX	FM	262C1	Tahoka	TX	BLH19981223KA	63.4	205.1
KONE	FM	266C1	Lubbock	TX	BLH19981218KB	63.4	205.1

Overlapping Contours:

Callsign	Type	Chan	City	St	File Number	Dist (km)	Azi (deg)
KTXT-FM	FM	201C2	Lubbock	TX	BLED19920701KF	50.4	213.8
KPMB	FM	203A	Plainview	TX	BLED19991229AAV	31.2	338.2
KTTZ-FM	FM	206C1	Lubbock	TX	BLED20030805AFF	50.4	213.8
KLTB	FM	209C1	Brownfield	TX	BLED20140319AEE	118.8	213.5
KAMY	FM	211C1	Lubbock	TX	BLED20060331AVB	57.1	207.4
KBAH	FM	213C1	Plainview	TX	BLED20040325ACM	15.9	317.9
KKLU	FM	215C2	Lubbock	TX	BLED20120814AAJ	54.7	208.4
KWLD	FM	218A	Plainview	TX	BLED1506	28.2	333.5
KPGA	FM	220C1	Morton	TX	BLED20090116ACO	73.9	232.3
KVCE	FM	224C2	Slaton	TX	BMLD20181030AAQ	54.7	208.4
KLBB-FM	FM	229C1	Lubbock	TX	BLH20071001BXZ	57.1	207.4
KFMX-FM	FM	233C1	Lubbock	TX	BMLH20121002ACQ	54.9	206.9
KAIQ	FM	238C1	Wolfforth	TX	BLH20041012ABN	55.0	206.9
KTTU-FM	FM	247C2	New Deal	TX	BLH20080325AHU	57.1	207.4
KKCL-FM	FM	251C2	Lorenzo	TX	BMLH20121002ACT	54.9	206.9
KQBR	FM	258C1	Lubbock	TX	BMLH20121012ACK	54.9	206.9
KDSP-FM	FM	260C2	Spur	TX	0000087717	67.2	119.4
KEVQ-FM	FM	264C3	Crosbyton	TX	0000087790	54.7	124.7
KZII-FM	FM	273C1	Lubbock	TX	BMLH20121015ACA	54.9	206.9
KAMZ	FM	278C3	Tahoka	TX	BLH20001213ABO	73.3	195.9
KRIA	FM	280C2	Plainview	TX	BLH19971020KC	34.6	346.7
KHLK	FM	282C2	Brownfield	TX	BMLD20181211AAE	79.4	220.9
KJDL-FM	FM	287C2	Levelland	TX	BLH20071004ACA	77.7	220.2
KRBL	FM	289C3	Idalou	TX	BLH20160307ABI	32.9	181.4
KFLP-FM	FM	291C3	Floydada	TX	BLH20010824AAK	21.7	87.3
KXTQ-FM	FM	293C2	Lubbock	TX	BLH19920323KC	57.1	207.4
KKYN-FM	FM	295C2	Plainview	TX	BLH19990419KA	34.6	346.7
KSSL	FM	297C2	Post	TX	BMLH20110523AFB	82.9	170.4
KLZK-FM	FM	299C3	Idalou	TX	BLH20120309ACC	57.1	207.4

Distance and bearing calculations from coordinates: 33-57-35.30 N, 101-35-21.60 W

Duopoly Options:

FM: 3.16 mV/m (70 dBu); Include NCE

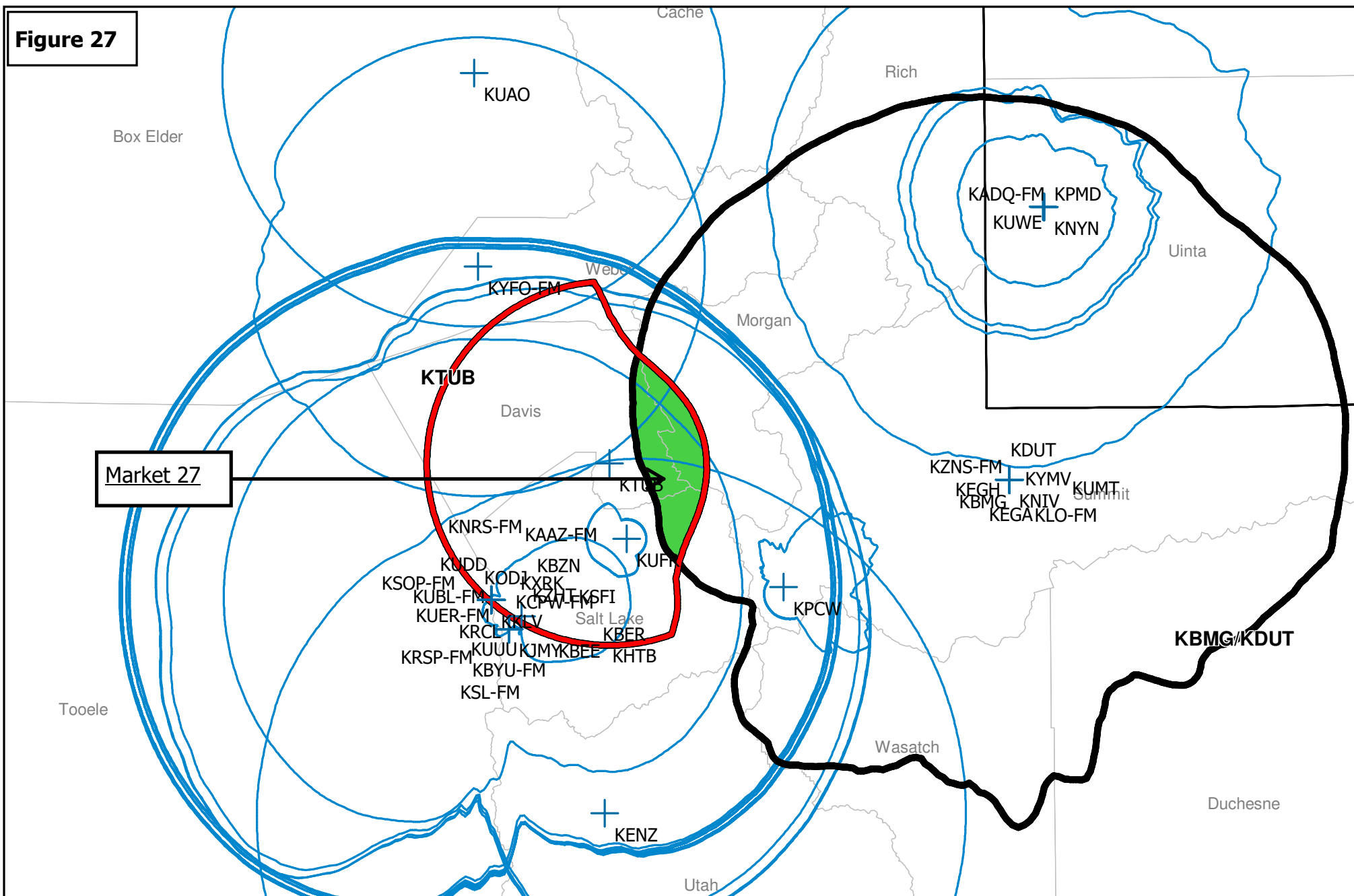
AM: Not Included

Stations more than 92 km from the common area were excluded.

Note: This is not a complete listing of all other stations in the market, but rather enough stations to show compliance with the Commission's ownership rules.



**Figure 27**



Alpha Media Holdings LLC  
Non-Nielsen Contour Overlap Market Analysis

# Alpha Media Holdings, LLC Local Radio Ownership Station List

## Market 27 (Salt Lake City, UT)

Total number of overlapping contours: 41

Reference:

Callsign	Type	Chan City	St	File Number	Dist (km)	Azi (deg)
KBMG	FM	292C Evanston	WY	BLH20150925AAK	0.0	0.0
KDUT	FM	272C Randolph	UT	BLH20030729AEW	0.0	0.0
KTUB	AM	1600 CENTERVILLE	UT	BL19851009AG	78.6	272.8

Overlapping Contours:

Callsign	Type	Chan City	St	File Number	Dist (km)	Azi (deg)
KCPW-FM	FM	202C3 Salt Lake City	UT	BMLH20170209ABB	99.5	254.9
KUAO	FM	204C1 North Ogden	UT	BLED20170824AAD	132.1	307.7
KBYU-FM	FM	206C Provo	UT	BLED19920706KB	102.6	253.8
KUER-FM	FM	211C Salt Lake City	UT	BLED20121009ADB	104.5	257.4
KRCL	FM	215C Salt Lake City	UT	BLED20030310AOH	104.5	257.4
KUFR	FM	219A Salt Lake City	UT	BMLH20150218ACB	76.1	261.7
KPCW	FM	219A Park City	UT	BLED20160512ABK	49.1	245.0
KUUU	FM	223C1 South Jordan	UT	0000085251	104.5	257.4
KUBL-FM	FM	227C Salt Lake City	UT	BLH20021203ACG	104.5	257.4
KODJ	FM	231C Salt Lake City	UT	BLH20061005ADE	104.5	257.4
KENZ	FM	235C Provo	UT	BLH19801219AI	103.0	231.0
KYFO-FM	FM	238C1 Ogden	UT	BLED19981125KD	112.5	292.4
KXRK	FM	242C Provo	UT	BLH20160119ADW	104.5	257.4
KZHT	FM	246C Salt Lake City	UT	BLH20030507ACH	104.5	257.4
KZNS-FM	FM	248C Coalville	UT	BLH20050906AAZ	0.0	0.0
KBZN	FM	250C Ogden	UT	BLH19781208AG	104.5	257.4
KBEE	FM	254C Salt Lake City	UT	BMLH20100723AVI	102.6	253.9
KJMY	FM	258C Bountiful	UT	BLH19880311KC	102.6	253.8
KSFI	FM	262C Salt Lake City	UT	BMLH20021113AAK	104.5	257.4
KYMV	FM	264C Woodruff	UT	BLH20060907AAW	0.0	0.0
KBER	FM	266C Ogden	UT	BMLH20021203ACC	104.5	257.4
KEGA	FM	268C Oakley	UT	BLH20030604ABC	0.0	0.0
KHTB	FM	270C Ogden	UT	BLH20030508AAI	104.5	257.4
KSL-FM	FM	274C Midvale	UT	BLH20021113AAL	104.5	257.4
KLO-FM	FM	276C Coalville	UT	BLH20040324AFH	0.0	0.0
KRSP-FM	FM	278C Salt Lake City	UT	BLH20021113AAM	104.5	257.4
KSOP-FM	FM	282C Salt Lake City	UT	BLH20040205AAJ	104.5	257.4
KUDD	FM	286C American Fork	UT	BLH20151130CJH	104.5	257.4
KNRS-FM	FM	290C Centerville	UT	BLH20151013AGZ	104.5	257.4
KAZ-FM	FM	294C Spanish Fork	UT	BLH20150812AAU	104.5	257.4
KEGH	FM	296C Woodruff	UT	BLH20140224AAD	0.0	0.0
KKLV	FM	298C Kaysville	UT	BLED20140122AAI	104.5	257.4
KUMT	FM	300C Randolph	UT	BMLH20151211AAF	0.0	0.0
KUWE	FM	209C2 Evanston	WY	BLED20130211ACE	54.1	7.5
KPMD	FM	220A Evanston	WY	BLED20160928AGS	54.0	7.8
KADQ-FM	FM	252C2 Evanston	WY	BLH20080317AAU	54.0	7.7
KNYN	FM	256C1 Fort Bridger	WY	BMLH20030213AAB	54.0	7.8
KNIV	FM	284C Lyman	WY	BLH20061025AFS	0.0	0.0

Distance and bearing calculations from coordinates: 40-52-15.80 N, 110-59-45.60 W

Duopoly Options:

FM: 3.16 mV/m (70 dBu); Include NCE

AM: Not Included

Stations more than 92 km from the common area were excluded.

Note: This is not a complete listing of all other stations in the market, but rather enough stations to show compliance with the Commission's ownership rules.