

**Preliminary Specification for
TRASAR® Top Mounted
UHF Elliptically Polarized
Coaxial Slotted Array Television Antenna**

**WTTG, RF Channel 36
Fox Television, Washington, DC
September 11, 2017**

**Antenna Model:
ATW30HS3-ETO-36H**

**Specification Number
20170907-636-1**

Electronics Research, Inc. 7777 Gardner Road Chandler IN 47610-9219 USA
+1 812 925-6000 (tel) +1 812 925-4030 (fax)

Your Single Source for Broadcast Solutions™ Call Toll-free at 877 ERI-LINE Visit Online at www.eriinc.com

**Preliminary Specification for
TRASAR® Top Mounted
UHF Elliptically Polarized
Coaxial Slotted Array Television Antenna**

Electrical Characteristics:

Channel:		36	
Frequency:		602 MHz to 608 MHz	
Service:		ATSC	
Azimuth Pattern Number:	Horizontal Polarization Vertical Polarization	ATW-O ATW-V1	
Elevation Pattern Number:	Horizontal Polarization Vertical Polarization	ATW30HS3H ATW27HS3V	
Azimuth Directivity:	Horizontal Polarization Vertical Polarization	1.00 1.00	(0.00 dB) (0.00 dB)
Elevation Directivity:	Horizontal Polarization Vertical Polarization	30.00 27.00	(14.77 dBd) (14.31 dBd)
Peak Power Gain:	Horizontal Polarization Vertical Polarization	22.50 6.75	(13.52 dBd) (8.29 dBd)
Gain at Horizontal:	Horizontal Polarization Vertical Polarization	13.83 4.12	(11.41 dBd) (6.15 dBd)
Vertical/Horizontal Ratio:		0.30	
Electrical Beam Tilt:		0.75 Degrees	
Input Power Required:		44.44 kW	(16.48 dBk)
RF Input:		8-3/16-inch EIA, 75 Ω , flanged male	
Input Power Rating (maximum):		92 kW Average Power, 8VSB	
Antenna VSWR (maximum):		1.10 Over 6 MHz Channel	

**Preliminary Specification for
TRASAR® Top Mounted
UHF Elliptically Polarized
Coaxial Slotted Array Television Antenna**

Mechanical Characteristics:

Mounting Configuration:	Top Mounted		
Height of Antenna (D):	61.1 feet	(18.6 meters)	
Height of Center of Radiation (B):	30.5 feet	(9.3 meters)	
Overall Height (Includes four 3.5 ft lightning spurs) (A):	64.6 feet	(19.7 meters)	
Deicing:	Fully enclosed pressurized radome		
Radome Diameter (C):	18.40 inches	(467.4 millimeters)	
Radome Color:	Aviation Orange		
Climbing Device:	Fiberglass Ladder		
Calculated Weight ¹ :	No Ice	9985.0 lb	4529.1 kg
	0.5inch (13 mm) ice	11215.0 lb	5087.0 kg
Windload Data ³	EPA	No Ice	88.9 ft ² (8.3 m ²)
		0.5inch (13 mm) ice	160.4 ft ² (14.9 m ²)
Effective Moment Arm ³ :	EPA	No Ice	32.40 feet (9.88 meters)
		0.5inch (13 mm) ice	32.00 feet (9.76 meters)

MOUNTING FLANGE BOLT CIRCLE²: Quantity (16), 1.38 inch holes for 1.25 inch bolts, equally spaced on a 21.50 inch bolt circle.

This antenna is designed to be supported by a structure that can resist the antenna base reactions and which provides a support that is rigid in the three translational and three rotational degrees of freedom.

1) Please note, the listed weights and effective wind areas are based on the PRELIMINARY design of the antenna. Final As-Built values for the antenna are typically within +/-10% of the Preliminary design values, and will be provided in the technical manual that accompanies the antenna. Specified loads include the antenna, lightning spurs, and beacon only. Custom mounting brackets/adapters and/or antenna input section are NOT included.

2) Preliminary antenna design based on a wind speed of 90 miles per hour (MPH) with no ice and 40 MPH with .75-inches of design radial ice (2.057-inches of factored ice at antenna, *tiz*) with a height above ground level (HAGL) of 745 feet per ANSI/TIA-222-G. Structure Class II, Exposure Category C and Topographic Category I. Weight and wind area values include four lightning spurs and a standard beacon.

3) The mounting flange specified is the standard ERI mounting flange used for this antenna configuration. In those instances where an existing top mounted antenna is being replaced, the antenna supplied will be designed with a mounting flange to match that of the existing antenna bolt pattern unless electrical and/or mechanical requirements for the new antenna preclude the matching flange. Customer shall be responsible for supplying existing flange bolt pattern details when requesting a custom matching flange on the new antenna.

NOTE: The purchaser or their representative shall be required to contact the tower owner, state and/or local building officials for specific design requirements and suitable parameters for a particular structure. Any variation from the parameters shown above must be communicated to ERI for comprehensive assessment.

Broadcast Antenna System Power Analysis

WTTG
Fox Television
Washington, DC
ATW30HS3-ETO-36H

RF Channel: 36

Antenna Parameters

Azimuth Directivity:

Horizontal:	1.00	(0.00 dB)
Vertical:	1.00	(0.00 dB)

Elevation Directivity:

Horizontal:	30.00	(14.77 dB)
Vertical:	27.00	(14.31 dB)

Transmission Line

Vertical Run:

Type:	8-3/16-inch EIA, 75 Ω
Length:	800 feet 243.8 meters
Attenuation:	0.084 dB/100 feet 0.276 dB/100 mtrs

Horizontal Run:

Type:	8-3/16-inch EIA, 75 Ω
Length:	50 feet 15.2 meters
Attenuation:	0.084 dB/100 feet 0.276 dB/100 mtrs

Effective Radiated Power:

Horizontal:	1000.00 kW	(30.00 dBk)
Vertical:	300.00 kW	(24.77 dBk)

Power Gain:

Horizontal:	22.50 numeric	(13.52 dBd)
Vertical:	6.75 numeric	(8.29 dBd)

Antenna Input Power:

44.44 kW	(16.48 dBk)
----------	-------------

Transmission Line Losses:

-7.96 kW	(0.716 dB)
----------	------------

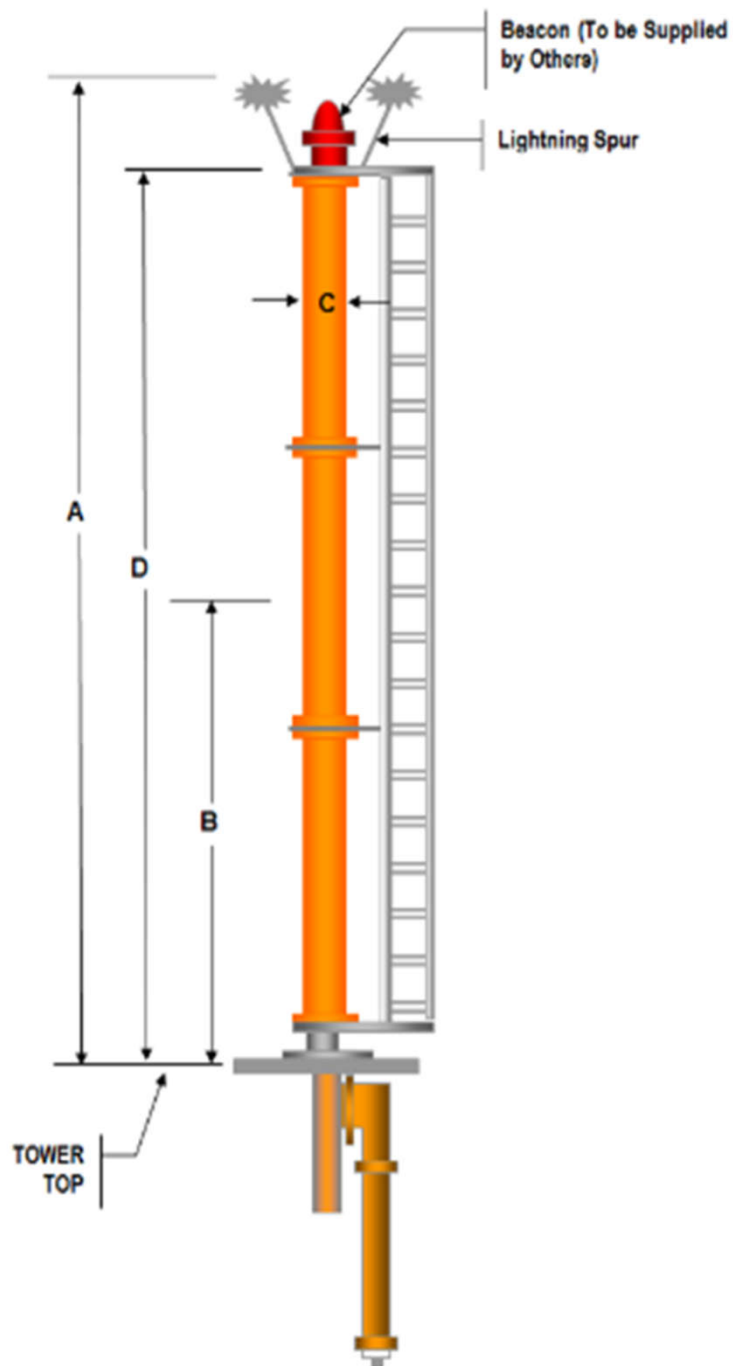
Total Losses: 0.716 dB

Line Efficiency: 84.80%

Transmitter Power Output:

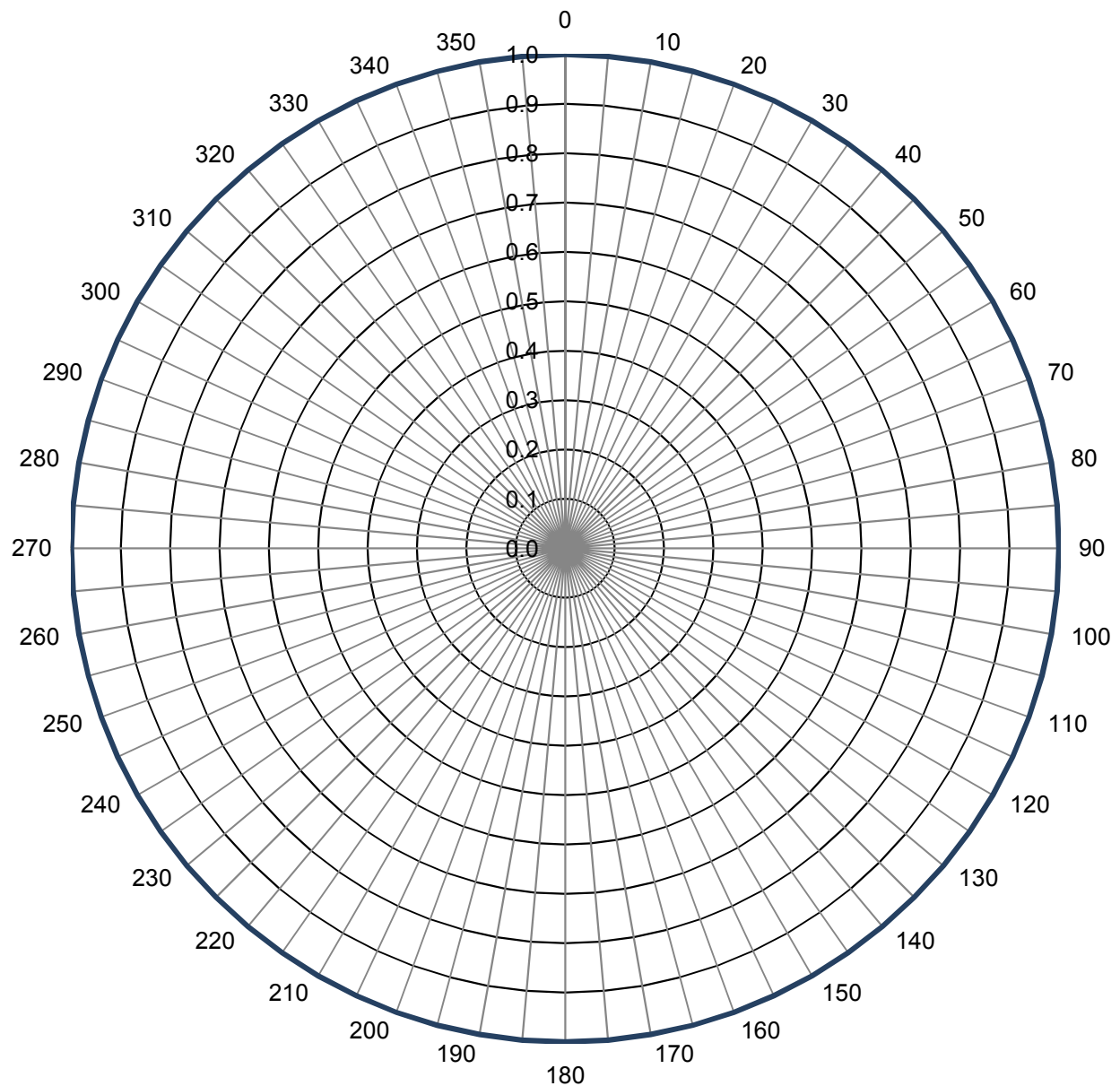
52.41 kW
(17.19 dBk)

Typical Mounting Configuration Shown. Actual Configuration May Vary.



Azimuth Pattern

Type:	ATW-O	Polarization:	Horizontal
Directivity:	1.00 numeric (0.00 dB)	Frequency:	36 (ATSC)
Peak(s) at:		Location:	Washington, DC
		NOTE: Pattern shape and directivity may vary with channel and mounting configuration.	

Relative Field

Tabulated Data for Azimuth Pattern

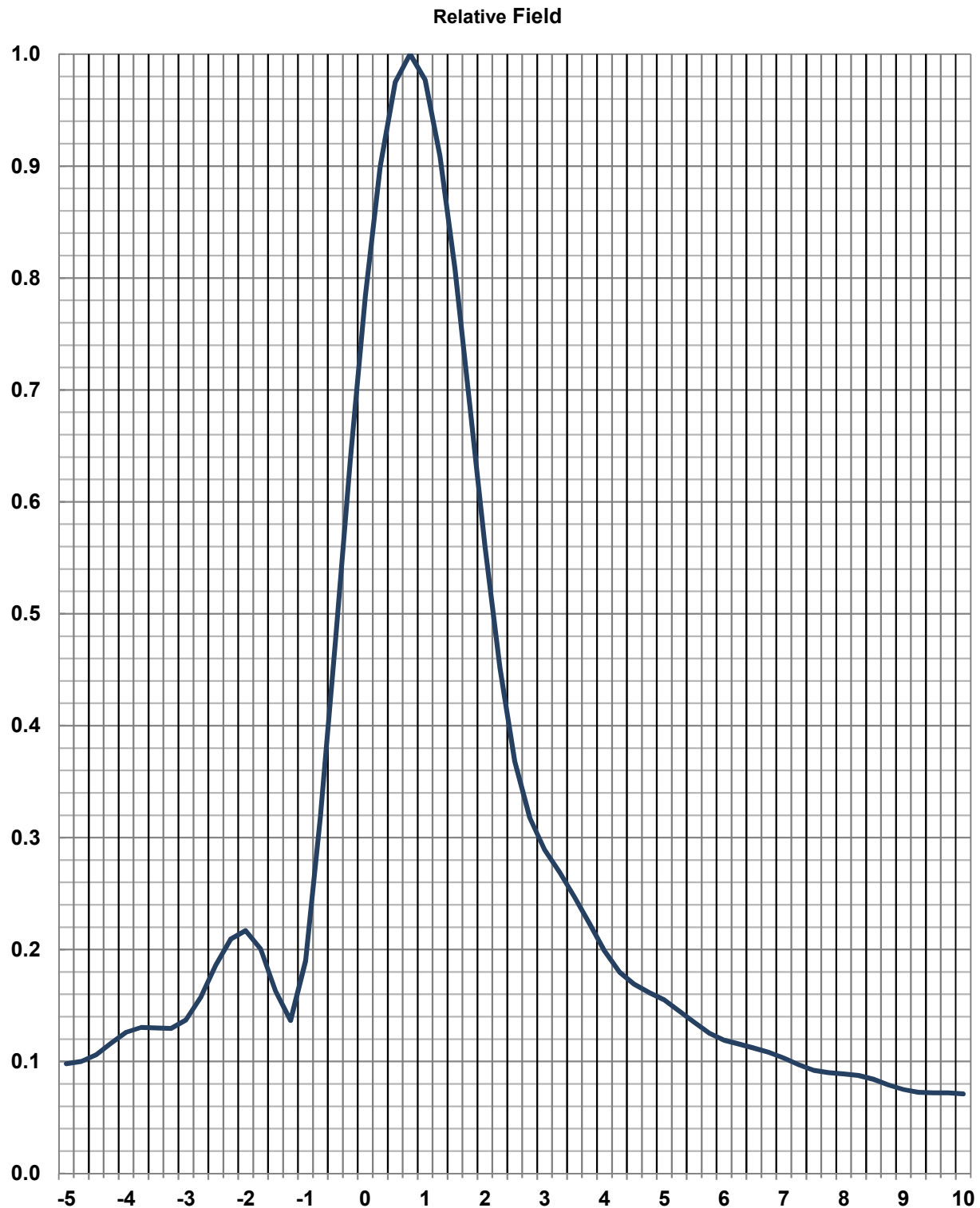
Type:

ATW-O

Angle	Field	dB	Angle	Field	dB	Angle	Field	dB	Angle	Field	dB
0	1.000	0.00	100	1.000	0.00	200	1.000	0.00	300	1.000	0.00
2	1.000	0.00	102	1.000	0.00	202	1.000	0.00	302	1.000	0.00
4	1.000	0.00	104	1.000	0.00	204	1.000	0.00	304	1.000	0.00
6	1.000	0.00	106	1.000	0.00	206	1.000	0.00	306	1.000	0.00
8	1.000	0.00	108	1.000	0.00	208	1.000	0.00	308	1.000	0.00
10	1.000	0.00	110	1.000	0.00	210	1.000	0.00	310	1.000	0.00
12	1.000	0.00	112	1.000	0.00	212	1.000	0.00	312	1.000	0.00
14	1.000	0.00	114	1.000	0.00	214	1.000	0.00	314	1.000	0.00
16	1.000	0.00	116	1.000	0.00	216	1.000	0.00	316	1.000	0.00
18	1.000	0.00	118	1.000	0.00	218	1.000	0.00	318	1.000	0.00
20	1.000	0.00	120	1.000	0.00	220	1.000	0.00	320	1.000	0.00
22	1.000	0.00	122	1.000	0.00	222	1.000	0.00	322	1.000	0.00
24	1.000	0.00	124	1.000	0.00	224	1.000	0.00	324	1.000	0.00
26	1.000	0.00	126	1.000	0.00	226	1.000	0.00	326	1.000	0.00
28	1.000	0.00	128	1.000	0.00	228	1.000	0.00	328	1.000	0.00
30	1.000	0.00	130	1.000	0.00	230	1.000	0.00	330	1.000	0.00
32	1.000	0.00	132	1.000	0.00	232	1.000	0.00	332	1.000	0.00
34	1.000	0.00	134	1.000	0.00	234	1.000	0.00	334	1.000	0.00
36	1.000	0.00	136	1.000	0.00	236	1.000	0.00	336	1.000	0.00
38	1.000	0.00	138	1.000	0.00	238	1.000	0.00	338	1.000	0.00
40	1.000	0.00	140	1.000	0.00	240	1.000	0.00	340	1.000	0.00
42	1.000	0.00	142	1.000	0.00	242	1.000	0.00	342	1.000	0.00
44	1.000	0.00	144	1.000	0.00	244	1.000	0.00	344	1.000	0.00
46	1.000	0.00	146	1.000	0.00	246	1.000	0.00	346	1.000	0.00
48	1.000	0.00	148	1.000	0.00	248	1.000	0.00	348	1.000	0.00
50	1.000	0.00	150	1.000	0.00	250	1.000	0.00	350	1.000	0.00
52	1.000	0.00	152	1.000	0.00	252	1.000	0.00	352	1.000	0.00
54	1.000	0.00	154	1.000	0.00	254	1.000	0.00	354	1.000	0.00
56	1.000	0.00	156	1.000	0.00	256	1.000	0.00	356	1.000	0.00
58	1.000	0.00	158	1.000	0.00	258	1.000	0.00	358	1.000	0.00
60	1.000	0.00	160	1.000	0.00	260	1.000	0.00	360	1.000	0.00
62	1.000	0.00	162	1.000	0.00	262	1.000	0.00			
64	1.000	0.00	164	1.000	0.00	264	1.000	0.00			
66	1.000	0.00	166	1.000	0.00	266	1.000	0.00			
68	1.000	0.00	168	1.000	0.00	268	1.000	0.00			
70	1.000	0.00	170	1.000	0.00	270	1.000	0.00			
72	1.000	0.00	172	1.000	0.00	272	1.000	0.00			
74	1.000	0.00	174	1.000	0.00	274	1.000	0.00			
76	1.000	0.00	176	1.000	0.00	276	1.000	0.00			
78	1.000	0.00	178	1.000	0.00	278	1.000	0.00			
80	1.000	0.00	180	1.000	0.00	280	1.000	0.00			
82	1.000	0.00	182	1.000	0.00	282	1.000	0.00			
84	1.000	0.00	184	1.000	0.00	284	1.000	0.00			
86	1.000	0.00	186	1.000	0.00	286	1.000	0.00			
88	1.000	0.00	188	1.000	0.00	288	1.000	0.00			
90	1.000	0.00	190	1.000	0.00	290	1.000	0.00			
92	1.000	0.00	192	1.000	0.00	292	1.000	0.00			
94	1.000	0.00	194	1.000	0.00	294	1.000	0.00			
96	1.000	0.00	196	1.000	0.00	296	1.000	0.00			
98	1.000	0.00	198	1.000	0.00	298	1.000	0.00			

Elevation Pattern

Type:	ATW30HS3H	Polarization:	Horizontal
Directivity:		Frequency:	36 (ATSC)
Main Lobe:	30.00 numeric (14.77 dB)	Location:	Washington, DC
Horizontal:	18.44 numeric (12.66 dB)	Beam Tilt:	0.75 degrees



Tabulated Data for Elevation PatternType: ATW30HS3H

-5 to 10 degrees in 0.25 degree increments.

10 to 90 degrees in 0.50 degree increments.

Angle	Field	dB	Angle	Field	dB	Angle	Field	dB	Angle	Field	dB	Angle	Field	dB
-5.00	0.098	-20.18	7.25	0.097	-20.26	29.00	0.026	-31.70	53.50	0.026	-31.70	78.00	0.034	-29.37
-4.75	0.100	-20.00	7.50	0.092	-20.72	29.50	0.025	-32.04	54.00	0.026	-31.70	78.50	0.034	-29.37
-4.50	0.106	-19.49	7.75	0.090	-20.92	30.00	0.028	-31.06	54.50	0.025	-32.04	79.00	0.033	-29.63
-4.25	0.117	-18.67	8.00	0.089	-21.01	30.50	0.029	-30.75	55.00	0.024	-32.40	79.50	0.032	-29.90
-4.00	0.126	-17.99	8.25	0.088	-21.16	31.00	0.025	-32.04	55.50	0.024	-32.40	80.00	0.030	-30.46
-3.75	0.131	-17.69	8.50	0.084	-21.51	31.50	0.024	-32.40	56.00	0.026	-31.70	80.50	0.028	-31.06
-3.50	0.130	-17.72	8.75	0.079	-22.05	32.00	0.027	-31.37	56.50	0.027	-31.37	81.00	0.026	-31.70
-3.25	0.130	-17.75	9.00	0.075	-22.50	32.50	0.028	-31.06	57.00	0.027	-31.37	81.50	0.023	-32.77
-3.00	0.137	-17.27	9.25	0.073	-22.79	33.00	0.024	-32.40	57.50	0.026	-31.70	82.00	0.020	-33.98
-2.75	0.158	-16.05	9.50	0.072	-22.85	33.50	0.023	-32.77	58.00	0.025	-32.04	82.50	0.018	-34.89
-2.50	0.186	-14.61	9.75	0.072	-22.85	34.00	0.026	-31.70	58.50	0.025	-32.04	83.00	0.015	-36.48
-2.25	0.210	-13.58	10.00	0.071	-22.97	34.50	0.027	-31.37	59.00	0.026	-31.70	83.50	0.013	-37.72
-2.00	0.217	-13.27	10.50	0.065	-23.74	35.00	0.024	-32.40	59.50	0.028	-31.06	84.00	0.011	-39.17
-1.75	0.201	-13.96	11.00	0.060	-24.44	35.50	0.022	-33.15	60.00	0.028	-31.06	84.50	0.009	-40.92
-1.50	0.163	-15.76	11.50	0.061	-24.29	36.00	0.025	-32.04	60.50	0.027	-31.37	85.00	0.008	-41.94
-1.25	0.137	-17.30	12.00	0.058	-24.73	36.50	0.027	-31.37	61.00	0.026	-31.70	85.50	0.007	-43.10
-1.00	0.190	-14.42	12.50	0.052	-25.68	37.00	0.025	-32.04	61.50	0.026	-31.70	86.00	0.006	-44.44
-0.75	0.319	-9.92	13.00	0.052	-25.68	37.50	0.022	-33.15	62.00	0.027	-31.37	86.50	0.006	-44.44
-0.50	0.476	-6.45	13.50	0.053	-25.51	38.00	0.023	-32.77	62.50	0.028	-31.06	87.00	0.005	-46.02
-0.25	0.638	-3.91	14.00	0.048	-26.38	38.50	0.026	-31.70	63.00	0.029	-30.75	87.50	0.004	-47.96
0.00	0.784	-2.11	14.50	0.045	-26.94	39.00	0.026	-31.70	63.50	0.029	-30.75	88.00	0.003	-50.46
0.25	0.900	-0.92	15.00	0.047	-26.56	39.50	0.023	-32.77	64.00	0.029	-30.75	88.50	0.003	-50.46
0.50	0.975	-0.22	15.50	0.046	-26.74	40.00	0.022	-33.15	64.50	0.028	-31.06	89.00	0.002	-53.98
0.75	1.000	0.00	16.00	0.041	-27.74	40.50	0.025	-32.04	65.00	0.027	-31.37	89.50	0.001	-60.00
1.00	0.977	-0.20	16.50	0.041	-27.74	41.00	0.026	-31.70	65.50	0.028	-31.06	90.00	0.000	---
1.25	0.909	-0.83	17.00	0.043	-27.33	41.50	0.024	-32.40	66.00	0.028	-31.06			
1.50	0.808	-1.85	17.50	0.040	-27.96	42.00	0.022	-33.15	66.50	0.029	-30.75			
1.75	0.686	-3.27	18.00	0.036	-28.87	42.50	0.023	-32.77	67.00	0.030	-30.46			
2.00	0.561	-5.02	18.50	0.039	-28.18	43.00	0.025	-32.04	67.50	0.030	-30.46			
2.25	0.452	-6.91	19.00	0.039	-28.18	43.50	0.025	-32.04	68.00	0.029	-30.75			
2.50	0.368	-8.68	19.50	0.035	-29.12	44.00	0.023	-32.77	68.50	0.029	-30.75			
2.75	0.318	-9.97	20.00	0.033	-29.63	44.50	0.022	-33.15	69.00	0.028	-31.06			
3.00	0.289	-10.78	20.50	0.037	-28.64	45.00	0.024	-32.40	69.50	0.028	-31.06			
3.25	0.269	-11.40	21.00	0.035	-29.12	45.50	0.026	-31.70	70.00	0.029	-30.75			
3.50	0.247	-12.15	21.50	0.031	-30.17	46.00	0.025	-32.04	70.50	0.030	-30.46			
3.75	0.223	-13.03	22.00	0.032	-29.90	46.50	0.023	-32.77	71.00	0.031	-30.17			
4.00	0.199	-14.02	22.50	0.035	-29.12	47.00	0.022	-33.15	71.50	0.032	-29.90			
4.25	0.180	-14.89	23.00	0.032	-29.90	47.50	0.024	-32.40	72.00	0.032	-29.90			
4.50	0.169	-15.44	23.50	0.029	-30.75	48.00	0.026	-31.70	72.50	0.031	-30.17			
4.75	0.162	-15.84	24.00	0.031	-30.17	48.50	0.026	-31.70	73.00	0.030	-30.46			
5.00	0.155	-16.19	24.50	0.033	-29.63	49.00	0.024	-32.40	73.50	0.029	-30.75			
5.25	0.145	-16.77	25.00	0.029	-30.75	49.50	0.023	-32.77	74.00	0.027	-31.37			
5.50	0.135	-17.39	25.50	0.027	-31.37	50.00	0.024	-32.40	74.50	0.026	-31.70			
5.75	0.126	-18.03	26.00	0.030	-30.46	50.50	0.025	-32.04	75.00	0.026	-31.70			
6.00	0.119	-18.49	26.50	0.031	-30.17	51.00	0.026	-31.70	75.50	0.027	-31.37			
6.25	0.116	-18.75	27.00	0.027	-31.37	51.50	0.025	-32.04	76.00	0.029	-30.75			
6.50	0.112	-19.02	27.50	0.026	-31.70	52.00	0.023	-32.77	76.50	0.030	-30.46			
6.75	0.108	-19.33	28.00	0.029	-30.75	52.50	0.023	-32.77	77.00	0.032	-29.90			
7.00	0.103	-19.74	28.50	0.030	-30.46	53.00	0.025	-32.04	77.50	0.033	-29.63			

Azimuth Pattern**Type:**

ATW-V1

Polarization:

Vertical

Directivity:

1.00 numeric

(0.00 dB)

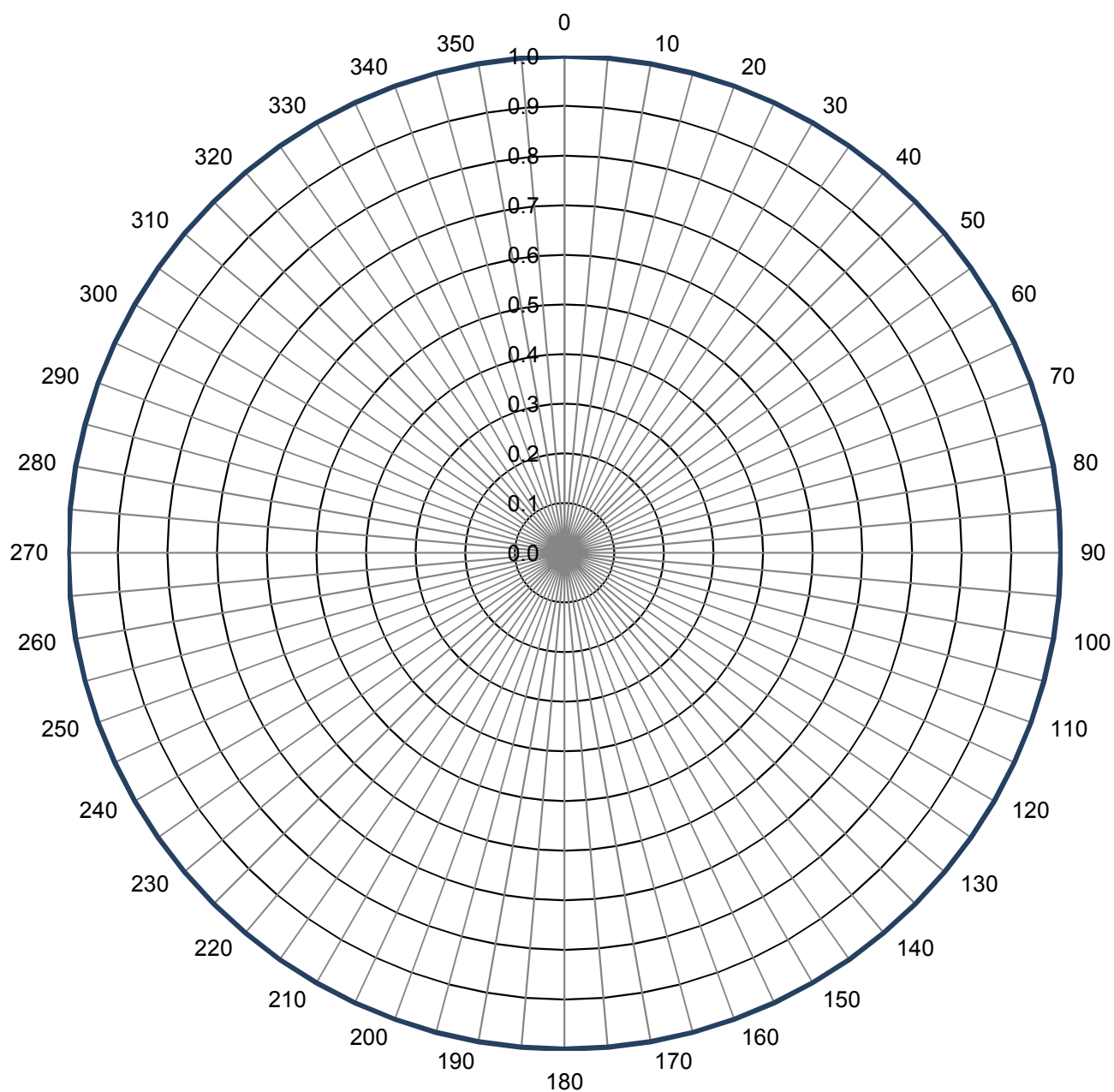
Frequency:

36 (ATSC)

Peak(s) at:**Location:**

Washington, DC

NOTE: Pattern shape and directivity may vary with channel and mounting configuration.

Relative Field

Tabulated Data for Azimuth Pattern

Type:

ATW-V1

Angle	Field	dB
0	1.000	0.00
2	1.000	0.00
4	1.000	0.00
6	1.000	0.00
8	1.000	0.00
10	1.000	0.00
12	1.000	0.00
14	1.000	0.00
16	1.000	0.00
18	1.000	0.00
20	1.000	0.00
22	1.000	0.00
24	1.000	0.00
26	1.000	0.00
28	1.000	0.00
30	1.000	0.00
32	1.000	0.00
34	1.000	0.00
36	1.000	0.00
38	1.000	0.00
40	1.000	0.00
42	1.000	0.00
44	1.000	0.00
46	1.000	0.00
48	1.000	0.00
50	1.000	0.00
52	1.000	0.00
54	1.000	0.00
56	1.000	0.00
58	1.000	0.00
60	1.000	0.00
62	1.000	0.00
64	1.000	0.00
66	1.000	0.00
68	1.000	0.00
70	1.000	0.00
72	1.000	0.00
74	1.000	0.00
76	1.000	0.00
78	1.000	0.00
80	1.000	0.00
82	1.000	0.00
84	1.000	0.00
86	1.000	0.00
88	1.000	0.00
90	1.000	0.00
92	1.000	0.00
94	1.000	0.00
96	1.000	0.00
98	1.000	0.00

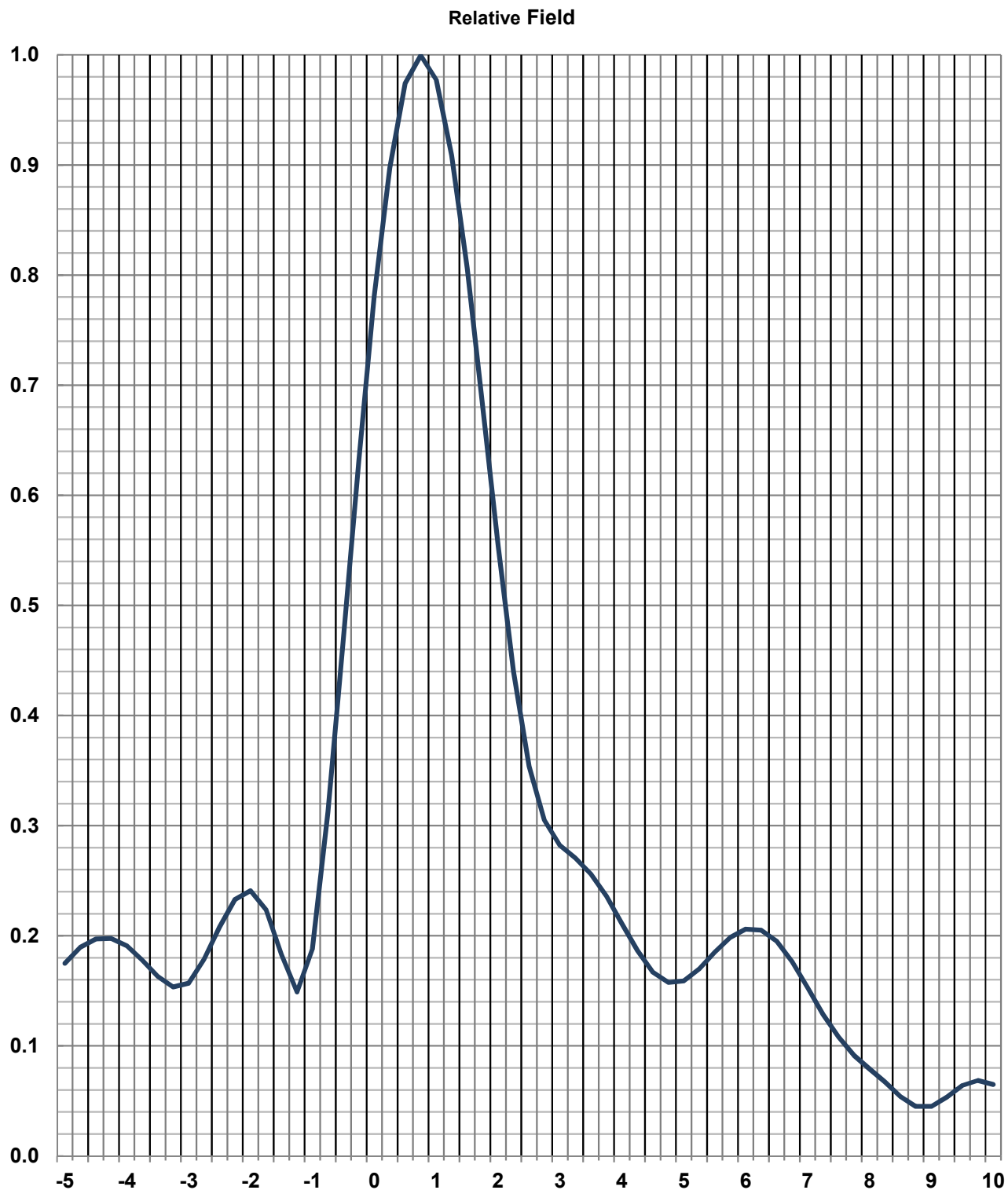
Angle	Field	dB
100	1.000	0.00
102	1.000	0.00
104	1.000	0.00
106	1.000	0.00
108	1.000	0.00
110	1.000	0.00
112	1.000	0.00
114	1.000	0.00
116	1.000	0.00
118	1.000	0.00
120	1.000	0.00
122	1.000	0.00
124	1.000	0.00
126	1.000	0.00
128	1.000	0.00
130	1.000	0.00
132	1.000	0.00
134	1.000	0.00
136	1.000	0.00
138	1.000	0.00
140	1.000	0.00
142	1.000	0.00
144	1.000	0.00
146	1.000	0.00
148	1.000	0.00
150	1.000	0.00
152	1.000	0.00
154	1.000	0.00
156	1.000	0.00
158	1.000	0.00
160	1.000	0.00
162	1.000	0.00
164	1.000	0.00
166	1.000	0.00
168	1.000	0.00
170	1.000	0.00
172	1.000	0.00
174	1.000	0.00
176	1.000	0.00
178	1.000	0.00
180	1.000	0.00
182	1.000	0.00
184	1.000	0.00
186	1.000	0.00
188	1.000	0.00
190	1.000	0.00
192	1.000	0.00
194	1.000	0.00
196	1.000	0.00
198	1.000	0.00

Angle	Field	dB
200	1.000	0.00
202	1.000	0.00
204	1.000	0.00
206	1.000	0.00
208	1.000	0.00
210	1.000	0.00
212	1.000	0.00
214	1.000	0.00
216	1.000	0.00
218	1.000	0.00
220	1.000	0.00
222	1.000	0.00
224	1.000	0.00
226	1.000	0.00
228	1.000	0.00
230	1.000	0.00
232	1.000	0.00
234	1.000	0.00
236	1.000	0.00
238	1.000	0.00
240	1.000	0.00
242	1.000	0.00
244	1.000	0.00
246	1.000	0.00
248	1.000	0.00
250	1.000	0.00
252	1.000	0.00
254	1.000	0.00
256	1.000	0.00
258	1.000	0.00
260	1.000	0.00
262	1.000	0.00
264	1.000	0.00
266	1.000	0.00
268	1.000	0.00
270	1.000	0.00
272	1.000	0.00
274	1.000	0.00
276	1.000	0.00
278	1.000	0.00
280	1.000	0.00
282	1.000	0.00
284	1.000	0.00
286	1.000	0.00
288	1.000	0.00
290	1.000	0.00
292	1.000	0.00
294	1.000	0.00
296	1.000	0.00
298	1.000	0.00

Angle	Field	dB
300	1.000	0.00
302	1.000	0.00
304	1.000	0.00
306	1.000	0.00
308	1.000	0.00
310	1.000	0.00
312	1.000	0.00
314	1.000	0.00
316	1.000	0.00
318	1.000	0.00
320	1.000	0.00
322	1.000	0.00
324	1.000	0.00
326	1.000	0.00
328	1.000	0.00
330	1.000	0.00
332	1.000	0.00
334	1.000	0.00
336	1.000	0.00
338	1.000	0.00
340	1.000	0.00
342	1.000	0.00
344	1.000	0.00
346	1.000	0.00
348	1.000	0.00
350	1.000	0.00
352	1.000	0.00
354	1.000	0.00
356	1.000	0.00
358	1.000	0.00
360	1.000	0.00

Elevation Pattern

Type:	ATW27HS3V		Polarization:	Vertical
Directivity:			Frequency:	36 (ATSC)
Main Lobe:	27.00 numeric	(14.31 dB)	Location:	Washington, DC
Horizontal:	16.47 numeric	(12.17 dB)	Beam Tilt:	0.75 degrees



Tabulated Data for Elevation Pattern

Type:

ATW27HS3V

-5 to 10 degrees in 0.25 degree increments.

10 to 90 degrees in 0.50 degree increments.

Angle	Field	dB	Angle	Field	dB	Angle	Field	dB	Angle	Field	dB	Angle	Field	dB
-5.00	0.175	-15.14	7.25	0.129	-17.82	29.00	0.058	-24.73	53.50	0.034	-29.37	78.00	0.038	-28.40
-4.75	0.190	-14.45	7.50	0.108	-19.33	29.50	0.064	-23.88	54.00	0.041	-27.74	78.50	0.038	-28.40
-4.50	0.197	-14.11	7.75	0.092	-20.77	30.00	0.063	-24.01	54.50	0.047	-26.56	79.00	0.037	-28.64
-4.25	0.198	-14.09	8.00	0.079	-22.05	30.50	0.055	-25.19	55.00	0.054	-25.35	79.50	0.035	-29.12
-4.00	0.191	-14.38	8.25	0.068	-23.41	31.00	0.042	-27.54	55.50	0.062	-24.15	80.00	0.033	-29.63
-3.75	0.178	-14.99	8.50	0.054	-25.35	31.50	0.030	-30.46	56.00	0.066	-23.61	80.50	0.031	-30.17
-3.50	0.163	-15.76	8.75	0.045	-26.94	32.00	0.028	-31.06	56.50	0.067	-23.48	81.00	0.029	-30.75
-3.25	0.154	-16.28	9.00	0.045	-26.94	32.50	0.038	-28.40	57.00	0.062	-24.15	81.50	0.026	-31.70
-3.00	0.157	-16.08	9.25	0.054	-25.43	33.00	0.051	-25.85	57.50	0.052	-25.68	82.00	0.023	-32.77
-2.75	0.179	-14.97	9.50	0.064	-23.88	33.50	0.060	-24.44	58.00	0.040	-27.96	82.50	0.020	-33.98
-2.50	0.208	-13.64	9.75	0.069	-23.29	34.00	0.059	-24.58	58.50	0.027	-31.37	83.00	0.018	-34.89
-2.25	0.233	-12.65	10.00	0.065	-23.74	34.50	0.046	-26.74	59.00	0.019	-34.42	83.50	0.015	-36.48
-2.00	0.241	-12.36	10.50	0.036	-28.87	35.00	0.028	-31.06	59.50	0.019	-34.42	84.00	0.013	-37.72
-1.75	0.224	-13.01	11.00	0.036	-28.87	35.50	0.036	-28.87	60.00	0.022	-33.15	84.50	0.011	-39.17
-1.50	0.183	-14.75	11.50	0.082	-21.72	36.00	0.057	-24.88	60.50	0.024	-32.40	85.00	0.010	-40.00
-1.25	0.149	-16.54	12.00	0.113	-18.94	36.50	0.068	-23.35	61.00	0.024	-32.40	85.50	0.009	-40.92
-1.00	0.188	-14.52	12.50	0.123	-18.20	37.00	0.067	-23.48	61.50	0.022	-33.15	86.00	0.008	-41.94
-0.75	0.313	-10.10	13.00	0.121	-18.34	37.50	0.060	-24.44	62.00	0.020	-33.98	86.50	0.007	-43.10
-0.50	0.469	-6.58	13.50	0.109	-19.25	38.00	0.055	-25.19	62.50	0.020	-33.98	87.00	0.006	-44.44
-0.25	0.632	-3.99	14.00	0.085	-21.41	38.50	0.053	-25.51	63.00	0.020	-33.98	87.50	0.005	-46.02
0.00	0.781	-2.15	14.50	0.056	-25.04	39.00	0.047	-26.56	63.50	0.020	-33.98	88.00	0.004	-47.96
0.25	0.898	-0.94	15.00	0.035	-29.12	39.50	0.036	-28.87	64.00	0.019	-34.42	88.50	0.003	-50.46
0.50	0.974	-0.23	15.50	0.035	-29.12	40.00	0.030	-30.46	64.50	0.017	-35.39	89.00	0.002	-53.98
0.75	1.000	0.00	16.00	0.043	-27.33	40.50	0.035	-29.12	65.00	0.015	-36.48	89.50	0.001	-60.00
1.00	0.977	-0.20	16.50	0.040	-27.96	41.00	0.039	-28.18	65.50	0.017	-35.39	90.00	0.000	---
1.25	0.909	-0.83	17.00	0.023	-32.77	41.50	0.035	-29.12	66.00	0.022	-33.15			
1.50	0.806	-1.87	17.50	0.027	-31.37	42.00	0.025	-32.04	66.50	0.028	-31.06			
1.75	0.682	-3.33	18.00	0.061	-24.29	42.50	0.021	-33.56	67.00	0.035	-29.12			
2.00	0.554	-5.13	18.50	0.084	-21.51	43.00	0.029	-30.75	67.50	0.041	-27.74			
2.25	0.440	-7.13	19.00	0.090	-20.92	43.50	0.037	-28.64	68.00	0.046	-26.74			
2.50	0.354	-9.02	19.50	0.089	-21.01	44.00	0.043	-27.33	68.50	0.050	-26.02			
2.75	0.305	-10.31	20.00	0.090	-20.92	44.50	0.049	-26.20	69.00	0.052	-25.68			
3.00	0.282	-11.00	20.50	0.084	-21.51	45.00	0.057	-24.88	69.50	0.054	-25.35			
3.25	0.271	-11.36	21.00	0.059	-24.58	45.50	0.066	-23.61	70.00	0.054	-25.35			
3.50	0.256	-11.84	21.50	0.029	-30.75	46.00	0.070	-23.10	70.50	0.053	-25.51			
3.75	0.236	-12.54	22.00	0.043	-27.33	46.50	0.068	-23.35	71.00	0.052	-25.68			
4.00	0.211	-13.51	22.50	0.064	-23.88	47.00	0.059	-24.58	71.50	0.050	-26.02			
4.25	0.187	-14.59	23.00	0.063	-24.01	47.50	0.046	-26.74	72.00	0.047	-26.56			
4.50	0.167	-15.55	23.50	0.045	-26.94	48.00	0.030	-30.46	72.50	0.043	-27.33			
4.75	0.158	-16.05	24.00	0.026	-31.70	48.50	0.015	-36.48	73.00	0.040	-27.96			
5.00	0.159	-15.97	24.50	0.025	-32.04	49.00	0.003	-50.46	73.50	0.037	-28.64			
5.25	0.170	-15.39	25.00	0.039	-28.18	49.50	0.011	-39.17	74.00	0.034	-29.37			
5.50	0.185	-14.66	25.50	0.060	-24.44	50.00	0.019	-34.42	74.50	0.032	-29.90			
5.75	0.199	-14.04	26.00	0.079	-22.05	50.50	0.022	-33.15	75.00	0.032	-29.90			
6.00	0.206	-13.72	26.50	0.084	-21.51	51.00	0.020	-33.98	75.50	0.032	-29.90			
6.25	0.205	-13.76	27.00	0.071	-22.97	51.50	0.015	-36.48	76.00	0.033	-29.63			
6.50	0.195	-14.20	27.50	0.049	-26.20	52.00	0.013	-37.72	76.50	0.035	-29.12			
6.75	0.177	-15.07	28.00	0.037	-28.64	52.50	0.019	-34.42	77.00	0.036	-28.87			
7.00	0.153	-16.31	28.50	0.046	-26.74	53.00	0.027	-31.37	77.50	0.037	-28.64			