

October 19, 2017

On Behalf of:

SHENANDOAH VALLEY EDUCATIONAL TELEVISION CORPORATION

We have been asked to determine the impact to the rechanneling process by the Commission's granting of an extension that would allow WVPY-TV, channel 21, to stay on the air an additional 90 days past January 23, 2018. To determine if a 90 day extension would conflict with the scheduled channel transition of any station's incentive auction assignments, we performed an OET 69 DTV analysis using the Commission's program TVSTUDY.

This study determined that if WVPY-TV stayed on the air, it would conflict with the following station's channel assignments or applications. However, since the start of the transition phase, assigned to these stations, occurs well after April 23, 2018, we find that there will be no impact on the transition schedule.

WHSV-TV (APP) – assigned to channel 20, phase 8, scheduled to start January 18, 2020


WMPT-TV (APP) – assigned to channel 31, application for channel 21, phase 8, scheduled to start January 18, 2020

WFPT-TV (CP) – assigned to channel 21, (application for 28), phase 4, scheduled to start June 22, 2019

Consequently, if WVPY remains on the air until April 23, 2018, it would not impact the phasing deadlines for the above listed stations. Therefore, WVPY-TV could be allowed to remain on the air 90 days past the January 23rd, 2018 deadline and it would not cause interference to existing stations nor would it interrupt the phase requirements of any of the station's scheduling.

We have attached the OET-69 TV Study with WVPY-TV remaining on channel 21 and a copy of the Commission's transition schedule.

Doug Vernier





[Home](#) / [About the FCC](#) / [FCC Initiatives](#) / [Broadcast Incentive Auction](#) /

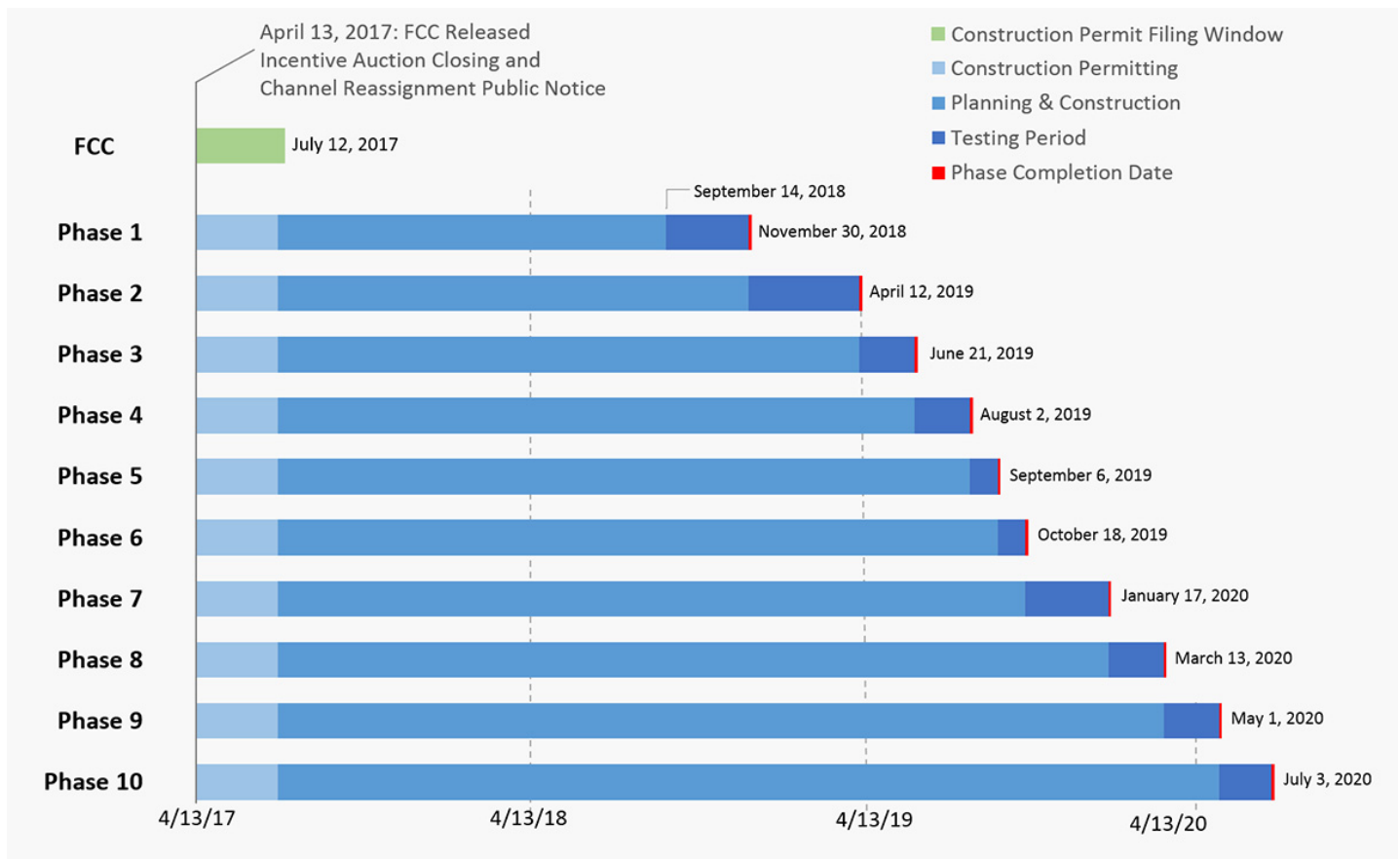
Transition Schedule

[Schedule](#)

[Regions](#)



Transition Schedule



Helpful Links

[Closing & Channel Reassignment Public Notice \(https://www.fcc.gov/document/fcc-announces-results-worlds-first-broadcast-incentive-auction-0\)](https://www.fcc.gov/document/fcc-announces-results-worlds-first-broadcast-incentive-auction-0)

[Post-Auction Transition Data Files \(https://data.fcc.gov/download/incentive-auctions/Transition_Files\)](https://data.fcc.gov/download/incentive-auctions/Transition_Files)

Phase	Testing Period Start Date	Phase Completion Date
1	9/14/2018	11/30/2018
2	12/1/2018	4/12/2019
3	4/13/2019	6/21/2019
4	6/22/2019	8/2/2019
5	8/3/2019	9/6/2019
6	9/7/2019	10/18/2019
7	10/19/2019	1/17/2020
8	1/18/2020	3/13/2020
9	3/14/2020	5/1/2020
10	5/2/2020	7/3/2020



tvstudy v2.2.3 (ujVPF2)

Database: 127.0.0.1, Study: BLEDT20140714AAV, Model: Longley-Rice

Start: 2017.10.19 09:49:49

Study created: 2017.10.19 09:48:25

Study build station data: LMS TV 2017-10-18 (18)

Proposal: WVPY D21 DD LIC FRONT ROYAL, VA

File number: BLEDT20140714AAV

Facility ID: 66378

Station data: User record

Record ID: 135

Country: U.S.

Zone: I

Ref. lat.: 38 57 36.30 N

Ref. long.: 78 19 51.00 W

DTS sites: 4

Stations affected by proposal:

Call	Chan	Svc	Status	City, State	File Number	Distance
WHSV-TV	D20	DT	APP	HARRISONBURG, VA	BLANK0000029912	122.8 km
WHSV-TV	D20	DT	BL	HARRISONBURG, VA	DTVBL4688	47.6
WMPT	D21	DT	APP	ANNAPOLIS, MD	BLANK0000029874	148.9
WFPT	D21	DT	CP	FREDERICK, MD	BLANK0000025177	94.0
WFPT	D21	DT	BL	FREDERICK, MD	DTVBL40626	94.0
WPNT	D21	DT	CP	PITTSBURGH, PA	BLANK0000025702	222.7
WPNT	D21	DT	BL	PITTSBURGH, PA	DTVBL73907	222.7
WWCW	D21	DT	CP	LYNCHBURG, VA	BLANK0000027725	214.8
WWCW	D21	DT	BL	LYNCHBURG, VA	DTVBL24812	214.8
WMPB	D22	DT	APP	BALTIMORE, MD	BLANK0000029875	144.1

No non-directional AM stations found within 0.8 km

No directional AM stations found within 3.2 km

Record parameters as studied, DTS site # 1:

Channel: D21
Latitude: 38 57 36.30 N (NAD83)
Longitude: 78 19 51.00 W
Height AMSL: 668.0 m
HAAT: 400.0 m
Peak ERP: 100 kW
Antenna: RFS-PHP24C (ID 111755) 0.0 deg
Elev Pattn: RFS-PHP24C
Elec Tilt: 0.75

39.5 dBu contour:

Azimuth	ERP	HAAT	Distance
0.0 deg	100 kW	464.7 m	93.6 km
45.0	99.0	465.9	93.6
90.0	51.8	490.0	90.3
135.0	2.53	402.7	65.7
180.0	7.18	350.9	68.9
225.0	75.9	235.1	73.6
270.0	100	403.5	90.1
315.0	100	389.1	89.2

Record parameters as studied, DTS site # 2:

Channel: D21
Latitude: 38 36 31.40 N (NAD83)
Longitude: 78 54 6.00 W
Height AMSL: 680.0 m
HAAT: 175.0 m
Peak ERP: 0.100 kW
Antenna: SCA-CL-1469 (ID 111756) 0.0 deg
Elev Pattn: SCA-CL-1469

39.5 dBu contour:

Azimuth	ERP	HAAT	Distance
0.0 deg	0.100 kW	121.6 m	32.8 km
45.0	0.005	252.7	24.7
90.0	0.000	319.6	1.1
135.0	0.000	289.4	1.1
180.0	0.000	238.8	1.1
225.0	0.000	107.0	7.4
270.0	0.000	0.2	1.9
315.0	0.005	81.3	14.1

Database HAAT does not agree with computed HAAT
Database HAAT: 175 m Computed HAAT: 176 m

Record parameters as studied, DTS site # 3:

Channel: D21
Latitude: 38 36 5.00 N (NAD83)
Longitude: 78 37 57.00 W
Height AMSL: 958.0 m
HAAT: 580.0 m
Peak ERP: 0.098 kW
Antenna: SCA-CL-1469 (ID 111757) 100.0 deg
Elev Pattn: SCA-CL-1469

39.5 dBu contour:

Azimuth	ERP	HAAT	Distance
0.0 deg	0.000 kW	649.6 m	1.1 km
45.0	0.000	636.0	4.7
90.0	0.088	664.2	52.4
135.0	0.024	497.6	41.1
180.0	0.000	650.5	1.1
225.0	0.000	537.5	1.1
270.0	0.000	615.3	1.1
315.0	0.000	617.5	1.1

Database HAAT does not agree with computed HAAT

Database HAAT: 580 m Computed HAAT: 609 m

Record parameters as studied, DTS site # 4:

Channel: D21
Latitude: 38 28 43.40 N (NAD83)
Longitude: 78 24 57.00 W
Height AMSL: 1190.0 m
HAAT: 637.0 m
Peak ERP: 0.500 kW
Antenna: SCA-CL-1469 (ID 111758) 75.0 deg
Elev Pattn: SCA-CL-1469

39.5 dBu contour:

Azimuth	ERP	HAAT	Distance
0.0 deg	0.000 kW	520.9 m	2.4 km
45.0	0.193	699.4	58.3
90.0	0.387	841.6	65.3
135.0	0.000	848.1	2.4
180.0	0.000	700.0	2.4
225.0	0.000	349.9	2.2
270.0	0.000	602.3	2.4
315.0	0.000	642.5	2.4

Database HAAT does not agree with computed HAAT

Database HAAT: 637 m Computed HAAT: 651 m

DTS proposal coverage is within reference facility and distance limit

Distance to Canadian border: 409.1 km

Distance to Mexican border: 2192.5 km

Conditions at FCC monitoring station: Laurel MD

DTS site # 1 Bearing: 79.6 degrees Distance: 132.3 km

DTS site # 2 Bearing: 70.4 degrees Distance: 190.3 km

DTS site # 3 Bearing: 67.6 degrees Distance: 168.8 km
DTS site # 4 Bearing: 60.6 degrees Distance: 157.8 km

**Proposal is within the West Virginia quiet zone area

Conditions at Table Mountain receiving zone:

DTS site # 1 Bearing: 281.9 degrees Distance: 2299.8 km
DTS site # 2 Bearing: 282.7 degrees Distance: 2259.8 km
DTS site # 3 Bearing: 282.8 degrees Distance: 2282.7 km
DTS site # 4 Bearing: 283.1 degrees Distance: 2304.2 km

No land mobile station failures found

Study cell size: 2.00 km
Profile point spacing: 1.00 km

Maximum new IX to full-service and Class A: 0.50%
Maximum new IX to LPTV: 2.00%

Interference to BLANK0000029912 APP, scenario 1
**MX: 0.58% interference

	Call	Chan	Svc	Status	City, State	File Number	Distance
Desired:	WHSV-TV	D20	DT	APP	HARRISONBURG, VA	BLANK0000029912	
Undesireds:	WVPY	D21	DD	LIC	FRONT ROYAL, VA	BLEDT20140714AAV	122.8 km
	WLHG-CD	D19	DC	CP	LYNCHBURG, VA	BLANK0000027226	90.6
	WUNC-TV	D20	DT	CP	CHAPEL HILL, NC	BLANK0000025215	255.9
	WPGH-TV	D20	DT	CP	PITTSBURGH, PA	BLANK0000025698	265.7
	WGNT	D20	DT	CP	PORTSMOUTH, VA	BLANK0000027476	290.0
	WVPB-TV	D20	DT	CP	HUNTINGTON, WV	BLANK0000026241	254.5
	WFPT	D21	DT	CP	FREDERICK, MD	BLANK0000025177	211.9
	WWCW	D21	DT	CP	LYNCHBURG, VA	BLANK0000027725	98.0

Service area		Terrain-limited		IX-free, before		IX-free, after		Percent New IX	
27360.3	828,290	22180.2	708,559	20729.7	609,508	20573.2	605,967	0.75	0.58

Undesired		Total IX		Unique IX, before		Unique IX, after	
WVPY D21 DD LIC	168.5	3,974				156.5	3,541
WLHG-CD D19 DC CP	494.5	63,533	87.7	3,349	87.7	3,349	
WUNC-TV D20 DT CP	458.2	20,740	151.2	3,694	151.2	3,694	
WPGH-TV D20 DT CP	72.2	212	72.2	212	68.2	144	
WGNT D20 DT CP	318.1	12,331	190.6	3,623	182.6	3,258	
WVPB-TV D20 DT CP	4.0	0	4.0	0	4.0	0	
WWCW D21 DT CP	833.2	85,774	378.5	24,813	378.5	24,813	

Interference to BLANK0000029912 APP, scenario 2

	Call	Chan	Svc	Status	City, State	File Number	Distance
Desired:	WHSV-TV	D20	DT	APP	HARRISONBURG, VA	BLANK0000029912	
Undesireds:	WVPY	D21	DD	LIC	FRONT ROYAL, VA	BLEDT20140714AAV	122.8 km
	WLHG-CD	D19	DC	CP	LYNCHBURG, VA	BLANK0000027226	90.6
	WUNC-TV	D20	DT	CP	CHAPEL HILL, NC	BLANK0000025215	255.9
	WPGH-TV	D20	DT	CP	PITTSBURGH, PA	BLANK0000025698	265.7
	WGNT	D20	DT	BL	PORTSMOUTH, VA	DTVBL9762	292.9
	WVPB-TV	D20	DT	CP	HUNTINGTON, WV	BLANK0000026241	254.5
	WFPT	D21	DT	CP	FREDERICK, MD	BLANK0000025177	211.9
	WWCW	D21	DT	CP	LYNCHBURG, VA	BLANK0000027725	98.0

Service area		Terrain-limited		IX-free, before		IX-free, after		Percent New IX	
27360.3	828,290	22180.2	708,559	19814.8	589,279	19666.4	586,539	0.75	0.46

Undesired		Total IX		Unique IX, before		Unique IX, after	
WVPY D21 DD LIC	168.5	3,974				148.4	2,740
WLHG-CD D19 DC CP	494.5	63,533	55.8	2,816	55.8	2,816	
WUNC-TV D20 DT CP	458.2	20,740	63.7	1,271	63.7	1,271	
WPGH-TV D20 DT CP	72.2	212	72.2	212	68.2	144	

WGNT D20 DT BL	1579.9	46,825	1105.5	23,852	1089.4	22,686
WVPB-TV D20 DT CP	4.0	0	4.0	0	4.0	0
WWCW D21 DT CP	833.2	85,774	334.7	24,313	334.7	24,313

Interference to BLANK0000029912 APP, scenario 3

**MX: 0.58% interference

	Call	Chan	Svc	Status	City, State	File Number	Distance
Desired:	WHSV-TV	D20	DT	APP	HARRISONBURG, VA	BLANK0000029912	
Undesireds:	WVPY	D21	DD	LIC	FRONT ROYAL, VA	BLEDT20140714AAV	122.8 km
	WLHG-CD	D19	DC	CP	LYNCHBURG, VA	BLANK0000027226	90.6
	WUNC-TV	D20	DT	CP	CHAPEL HILL, NC	BLANK0000025215	255.9
	WPGH-TV	D20	DT	BL	PITTSBURGH, PA	DTVBL73875	265.7
	WGNT	D20	DT	CP	PORTSMOUTH, VA	BLANK0000027476	290.0
	WVPB-TV	D20	DT	CP	HUNTINGTON, WV	BLANK0000026241	254.5
	WFPT	D21	DT	CP	FREDERICK, MD	BLANK0000025177	211.9
	WWCW	D21	DT	CP	LYNCHBURG, VA	BLANK0000027725	98.0

Service area		Terrain-limited		IX-free, before		IX-free, after		Percent New IX	
27360.3	828,290	22180.2	708,559	20725.8	609,508	20569.3	605,967	0.76	0.58

Undesired		Total IX	Unique IX, before		Unique IX, after	
WVPY D21 DD LIC	168.5	3,974			156.5	3,541
WLHG-CD D19 DC CP	494.5	63,533	87.7	3,349	87.7	3,349
WUNC-TV D20 DT CP	458.2	20,740	151.2	3,694	151.2	3,694
WPGH-TV D20 DT BL	76.1	212	76.1	212	72.1	144
WGNT D20 DT CP	318.1	12,331	190.6	3,623	182.6	3,258
WVPB-TV D20 DT CP	4.0	0	4.0	0	4.0	0
WWCW D21 DT CP	833.2	85,774	378.5	24,813	378.5	24,813

Interference to BLANK0000029912 APP, scenario 4

Call	Chan	Svc	Status	City, State	File Number	Distance
------	------	-----	--------	-------------	-------------	----------

Desired: WHSV-TV D20 DT APP HARRISONBURG, VA

BLANK0000029912

Undesireds:	WVPY	D21	DD	LIC	FRONT ROYAL, VA	BLEDT20140714AAV	122.8 km
	WLHG-CD	D19	DC	CP	LYNCHBURG, VA	BLANK0000027226	90.6
	WUNC-TV	D20	DT	CP	CHAPEL HILL, NC	BLANK0000025215	255.9
	WPGH-TV	D20	DT	BL	PITTSBURGH, PA	DTVBL73875	265.7
	WGNT	D20	DT	BL	PORTSMOUTH, VA	DTVBL9762	292.9
	WVPB-TV	D20	DT	CP	HUNTINGTON, WV	BLANK0000026241	254.5
	WFPT	D21	DT	CP	FREDERICK, MD	BLANK0000025177	211.9
	WWCW	D21	DT	CP	LYNCHBURG, VA	BLANK0000027725	98.0

Service area	Terrain-limited	IX-free, before	IX-free, after	Percent New IX
27360.3 828,290	22180.2 708,559	19810.8 589,279	19662.4 586,539	0.75 0.46

Undesired	Total IX	Unique IX, before	Unique IX, after
WVPY D21 DD LIC 168.5	3,974	148.4 2,740	
WLHG-CD D19 DC CP 494.5	63,533	55.8 2,816	55.8 2,816
WUNC-TV D20 DT CP 458.2	20,740	63.7 1,271	63.7 1,271
WPGH-TV D20 DT BL 76.1	212	76.1 212	72.1 144
WGNT D20 DT BL 1579.9	46,825	1105.5 23,852	1089.4 22,686
WVPB-TV D20 DT CP 4.0	0	4.0 0	4.0 0
WWCW D21 DT CP 833.2	85,774	334.7 24,313	334.7 24,313

Interference to BLANK0000029912 APP, scenario 5

**MX: 0.58% interference

Call	Chan	Svc	Status	City, State	File Number	Distance
Desired: WHSV-TV	D20	DT	APP	HARRISONBURG, VA	BLANK0000029912	
Undesireds: WVPY	D21	DD	LIC	FRONT ROYAL, VA	BLEDT20140714AAV	122.8 km
	WLHG-CD	D19	DC	CP	LYNCHBURG, VA	BLANK0000027226 90.6
	WUNC-TV	D20	DT	CP	CHAPEL HILL, NC	BLANK0000025215 255.9
	WPGH-TV	D20	DT	CP	PITTSBURGH, PA	BLANK0000025698 265.7
	WGNT	D20	DT	CP	PORTSMOUTH, VA	BLANK0000027476 290.0
	WVPB-TV	D20	DT	CP	HUNTINGTON, WV	BLANK0000026241 254.5

WFPT	D21	DT	CP	FREDERICK, MD	BLANK0000025177	211.9
WWCW	D21	DT	BL	LYNCHBURG, VA	DTVBL24812	98.0

Service area		Terrain-limited		IX-free, before		IX-free, after		Percent New IX
27360.3	828,290	22180.2	708,559	20729.7	609,168	20573.3	605,627	0.75 0.58

Undesired		Total IX		Unique IX, before		Unique IX, after
WVPY D21 DD LIC	168.5	3,974			156.5	3,541
WLHG-CD D19 DC CP	494.5	63,533	87.7	3,349	87.7	3,349
WUNC-TV D20 DT CP	458.2	20,740	151.2	3,694	151.2	3,694
WPGH-TV D20 DT CP	72.2	212	72.2	212	68.2	144
WGNT D20 DT CP	318.1	12,331	190.6	3,623	182.6	3,258
WVPB-TV D20 DT CP	4.0	0	4.0	0	4.0	0
WWCW D21 DT BL	833.2	86,114	378.5	25,153	378.5	25,153

Interference to BLANK0000029912 APP, scenario 6

	Call	Chan	Svc	Status	City, State	File Number	Distance
Desired:	WHSV-TV	D20	DT	APP	HARRISONBURG, VA	BLANK0000029912	
Undesireds:	WVPY	D21	DD	LIC	FRONT ROYAL, VA	BLEDT20140714AAV	122.8 km
	WLHG-CD	D19	DC	CP	LYNCHBURG, VA	BLANK0000027226	90.6
	WUNC-TV	D20	DT	CP	CHAPEL HILL, NC	BLANK0000025215	255.9
	WPGH-TV	D20	DT	CP	PITTSBURGH, PA	BLANK0000025698	265.7
	WGNT	D20	DT	BL	PORTSMOUTH, VA	DTVBL9762	292.9
	WVPB-TV	D20	DT	CP	HUNTINGTON, WV	BLANK0000026241	254.5
	WFPT	D21	DT	CP	FREDERICK, MD	BLANK0000025177	211.9
	WWCW	D21	DT	BL	LYNCHBURG, VA	DTVBL24812	98.0

Service area		Terrain-limited		IX-free, before		IX-free, after		Percent New IX
27360.3	828,290	22180.2	708,559	19814.8	588,939	19666.4	586,199	0.75 0.47

Undesired		Total IX		Unique IX, before		Unique IX, after
WVPY D21 DD LIC	168.5	3,974			148.4	2,740
WLHG-CD D19 DC CP	494.5	63,533	55.8	2,816	55.8	2,816

WUNC-TV D20 DT CP	458.2	20,740	63.7	1,271	63.7	1,271
WPGH-TV D20 DT CP	72.2	212	72.2	212	68.2	144
WGNT D20 DT BL	1579.9	46,825	1105.5	23,852	1089.4	22,686
WVPB-TV D20 DT CP	4.0	0	4.0	0	4.0	0
WWCW D21 DT BL	833.2	86,114	334.7	24,653	334.7	24,653

Interference to BLANK0000029912 APP, scenario 7

**MX: 0.58% interference

	Call	Chan	Svc	Status	City, State	File Number	Distance
Desired:	WHSV-TV	D20	DT	APP	HARRISONBURG, VA	BLANK0000029912	
Undesireds:	WVPY	D21	DD	LIC	FRONT ROYAL, VA	BLEDT20140714AAV	122.8 km
	WLHG-CD	D19	DC	CP	LYNCHBURG, VA	BLANK0000027226	90.6
	WUNC-TV	D20	DT	CP	CHAPEL HILL, NC	BLANK0000025215	255.9
	WPGH-TV	D20	DT	BL	PITTSBURGH, PA	DTVBL73875	265.7
	WGNT	D20	DT	CP	PORTSMOUTH, VA	BLANK0000027476	290.0
	WVPB-TV	D20	DT	CP	HUNTINGTON, WV	BLANK0000026241	254.5
	WFPT	D21	DT	CP	FREDERICK, MD	BLANK0000025177	211.9
	WWCW	D21	DT	BL	LYNCHBURG, VA	DTVBL24812	98.0

Service area		Terrain-limited		IX-free, before		IX-free, after		Percent New IX	
27360.3	828,290	22180.2	708,559	20725.8	609,168	20569.3	605,627	0.76	0.58

Undesired		Total IX	Unique IX, before		Unique IX, after	
WVPY D21 DD LIC	168.5	3,974			156.5	3,541
WLHG-CD D19 DC CP	494.5	63,533	87.7	3,349	87.7	3,349
WUNC-TV D20 DT CP	458.2	20,740	151.2	3,694	151.2	3,694
WPGH-TV D20 DT BL	76.1	212	76.1	212	72.1	144
WGNT D20 DT CP	318.1	12,331	190.6	3,623	182.6	3,258
WVPB-TV D20 DT CP	4.0	0	4.0	0	4.0	0
WWCW D21 DT BL	833.2	86,114	378.5	25,153	378.5	25,153

Interference to BLANK0000029912 APP, scenario 8

	Call	Chan	Svc	Status	City, State	File Number	Distance
Desired:	WHSV-TV	D20	DT	APP	HARRISONBURG, VA	BLANK0000029912	
Undesireds:	WVPY	D21	DD	LIC	FRONT ROYAL, VA	BLEDT20140714AAV	122.8 km
	WLHG-CD	D19	DC	CP	LYNCHBURG, VA	BLANK0000027226	90.6
	WUNC-TV	D20	DT	CP	CHAPEL HILL, NC	BLANK0000025215	255.9
	WPGH-TV	D20	DT	BL	PITTSBURGH, PA	DTVBL73875	265.7
	WGNT	D20	DT	BL	PORTSMOUTH, VA	DTVBL9762	292.9
	WVPB-TV	D20	DT	CP	HUNTINGTON, WV	BLANK0000026241	254.5
	WFPT	D21	DT	CP	FREDERICK, MD	BLANK0000025177	211.9
	WWCW	D21	DT	BL	LYNCHBURG, VA	DTVBL24812	98.0

Service area	Terrain-limited	IX-free, before	IX-free, after	Percent New IX
27360.3	828,290	22180.2	708,559	19810.8
		588,939	19662.4	586,199
			0.75	0.47

Undesired	Total IX	Unique IX, before	Unique IX, after
WVPY D21 DD LIC	168.5	3,974	148.4
WLHG-CD D19 DC CP	494.5	63,533	55.8
WUNC-TV D20 DT CP	458.2	20,740	63.7
WPGH-TV D20 DT BL	76.1	212	72.1
WGNT D20 DT BL	1579.9	46,825	1105.5
WVPB-TV D20 DT CP	4.0	0	4.0
WWCW D21 DT BL	833.2	86,114	334.7

Interference to BLANK0000029912 APP, scenario 9

**MX: 0.58% interference

	Call	Chan	Svc	Status	City, State	File Number	Distance
Desired:	WHSV-TV	D20	DT	APP	HARRISONBURG, VA	BLANK0000029912	
Undesireds:	WVPY	D21	DD	LIC	FRONT ROYAL, VA	BLEDT20140714AAV	122.8 km
	WLHG-CD	D19	DC	CP	LYNCHBURG, VA	BLANK0000027226	90.6
	WUNC-TV	D20	DT	BL	CHAPEL HILL, NC	DTVBL69080	255.8
	WPGH-TV	D20	DT	CP	PITTSBURGH, PA	BLANK0000025698	265.7

WGNT	D20	DT	CP	PORTSMOUTH, VA	BLANK0000027476	290.0
WVPB-TV	D20	DT	CP	HUNTINGTON, WV	BLANK0000026241	254.5
WFPT	D21	DT	CP	FREDERICK, MD	BLANK0000025177	211.9
WWCW	D21	DT	CP	LYNCHBURG, VA	BLANK0000027725	98.0

Service area	Terrain-limited	IX-free, before	IX-free, after	Percent New IX
27360.3 828,290	22180.2 708,559	20749.6 609,585	20593.1 606,044	0.75 0.58

Undesired	Total IX	Unique IX, before	Unique IX, after
WVPY D21 DD LIC	168.5 3,974	156.5 3,541	
WLHG-CD D19 DC CP	494.5 63,533	83.7 3,419	83.7 3,419
WUNC-TV D20 DT BL	438.4 20,713	131.4 3,617	131.4 3,617
WPGH-TV D20 DT CP	72.2 212	72.2 212	68.2 144
WGNT D20 DT CP	318.1 12,331	190.6 3,758	182.6 3,393
WVPB-TV D20 DT CP	4.0 0	4.0 0	4.0 0
WWCW D21 DT CP	833.2 85,774	386.5 24,995	386.5 24,995

Interference to BLANK0000029912 APP, scenario 10

Call	Chan	Svc	Status	City, State	File Number	Distance
Desired: WHSV-TV	D20	DT	APP	HARRISONBURG, VA	BLANK0000029912	
Undesireds: WVPY	D21	DD	LIC	FRONT ROYAL, VA	BLEDT20140714AAV	122.8 km
WLHG-CD	D19	DC	CP	LYNCHBURG, VA	BLANK0000027226	90.6
WUNC-TV	D20	DT	BL	CHAPEL HILL, NC	DTVBL69080	255.8
WPGH-TV	D20	DT	CP	PITTSBURGH, PA	BLANK0000025698	265.7
WGNT	D20	DT	BL	PORTSMOUTH, VA	DTVBL9762	292.9
WVPB-TV	D20	DT	CP	HUNTINGTON, WV	BLANK0000026241	254.5
WFPT	D21	DT	CP	FREDERICK, MD	BLANK0000025177	211.9
WWCW	D21	DT	CP	LYNCHBURG, VA	BLANK0000027725	98.0

Service area	Terrain-limited	IX-free, before	IX-free, after	Percent New IX
27360.3 828,290	22180.2 708,559	19826.7 589,448	19678.3 586,708	0.75 0.46

Undesired	Total IX	Unique IX, before	Unique IX, after
-----------	----------	-------------------	------------------

WVPY D21 DD LIC	168.5	3,974			148.4	2,740
WLHG-CD D19 DC CP	494.5	63,533	51.8	2,808	51.8	2,808
WUNC-TV D20 DT BL	438.4	20,713	51.8	1,102	51.8	1,102
WPGH-TV D20 DT CP	72.2	212	72.2	212	68.2	144
WGNT D20 DT BL	1579.9	46,825	1113.5	23,895	1097.4	22,729
WVPB-TV D20 DT CP	4.0	0	4.0	0	4.0	0
WWCW D21 DT CP	833.2	85,774	334.7	24,313	334.7	24,313

Interference to BLANK0000029912 APP, scenario 11

**MX: 0.58% interference

	Call	Chan	Svc	Status	City, State	File Number	Distance
Desired:	WHSV-TV	D20	DT	APP	HARRISONBURG, VA	BLANK0000029912	
Undesireds:	WVPY	D21	DD	LIC	FRONT ROYAL, VA	BLEDT20140714AAV	122.8 km
	WLHG-CD	D19	DC	CP	LYNCHBURG, VA	BLANK0000027226	90.6
	WUNC-TV	D20	DT	BL	CHAPEL HILL, NC	DTVBL69080	255.8
	WPGH-TV	D20	DT	BL	PITTSBURGH, PA	DTVBL73875	265.7
	WGNT	D20	DT	CP	PORTSMOUTH, VA	BLANK0000027476	290.0
	WVPB-TV	D20	DT	CP	HUNTINGTON, WV	BLANK0000026241	254.5
	WFPT	D21	DT	CP	FREDERICK, MD	BLANK0000025177	211.9
	WWCW	D21	DT	CP	LYNCHBURG, VA	BLANK0000027725	98.0
	Service area	Terrain-limited		IX-free, before		IX-free, after	Percent New IX
	27360.3	828,290	22180.2	708,559	20745.6	609,585	20589.1 606,044 0.75 0.58

			Total IX	Unique IX, before	Unique IX, after
Undesired					
WVPY D21 DD LIC	168.5	3,974		156.5	3,541
WLHG-CD D19 DC CP	494.5	63,533	83.7	3,419	83.7
WUNC-TV D20 DT BL	438.4	20,713	131.4	3,617	131.4
WPGH-TV D20 DT BL	76.1	212	76.1	212	72.1
WGNT D20 DT CP	318.1	12,331	190.6	3,758	182.6
WVPB-TV D20 DT CP	4.0	0	4.0	0	4.0
WWCW D21 DT CP	833.2	85,774	386.5	24,995	386.5

Interference to BLANK0000029912 APP, scenario 12

	Call	Chan	Svc	Status	City, State	File Number	Distance
Desired:	WHSV-TV	D20	DT	APP	HARRISONBURG, VA	BLANK0000029912	
Undesireds:	WVPY	D21	DD	LIC	FRONT ROYAL, VA	BLEDT20140714AAV	122.8 km
	WLHG-CD	D19	DC	CP	LYNCHBURG, VA	BLANK0000027226	90.6
	WUNC-TV	D20	DT	BL	CHAPEL HILL, NC	DTVBL69080	255.8
	WPGH-TV	D20	DT	BL	PITTSBURGH, PA	DTVBL73875	265.7
	WGNT	D20	DT	BL	PORTSMOUTH, VA	DTVBL9762	292.9
	WVPB-TV	D20	DT	CP	HUNTINGTON, WV	BLANK0000026241	254.5
	WFPT	D21	DT	CP	FREDERICK, MD	BLANK0000025177	211.9
	WWCW	D21	DT	CP	LYNCHBURG, VA	BLANK0000027725	98.0

Service area	Terrain-limited	IX-free, before	IX-free, after	Percent New IX
27360.3	828,290	22180.2	708,559	19822.7
		589,448	19674.3	586,708
			0.75	0.46

Undesired	Total IX	Unique IX, before	Unique IX, after
WVPY D21 DD LIC	168.5	3,974	148.4
WLHG-CD D19 DC CP	494.5	63,533	51.8
WUNC-TV D20 DT BL	438.4	20,713	51.8
WPGH-TV D20 DT BL	76.1	212	76.1
WGNT D20 DT BL	1579.9	46,825	1113.5
WVPB-TV D20 DT CP	4.0	0	4.0
WWCW D21 DT CP	833.2	85,774	334.7

Interference to BLANK0000029912 APP, scenario 13

**MX: 0.58% interference

	Call	Chan	Svc	Status	City, State	File Number	Distance
Desired:	WHSV-TV	D20	DT	APP	HARRISONBURG, VA	BLANK0000029912	
Undesireds:	WVPY	D21	DD	LIC	FRONT ROYAL, VA	BLEDT20140714AAV	122.8 km
	WLHG-CD	D19	DC	CP	LYNCHBURG, VA	BLANK0000027226	90.6

WUNC-TV	D20	DT	BL	CHAPEL HILL, NC	DTVBL69080	255.8
WPGH-TV	D20	DT	CP	PITTSBURGH, PA	BLANK0000025698	265.7
WGNT	D20	DT	CP	PORTSMOUTH, VA	BLANK0000027476	290.0
WVPB-TV	D20	DT	CP	HUNTINGTON, WV	BLANK0000026241	254.5
WFPT	D21	DT	CP	FREDERICK, MD	BLANK0000025177	211.9
WWCW	D21	DT	BL	LYNCHBURG, VA	DTVBL24812	98.0

Service area		Terrain-limited		IX-free, before		IX-free, after		Percent New IX	
27360.3	828,290	22180.2	708,559	20749.6	609,245	20593.1	605,704	0.75	0.58

Undesired		Total IX	Unique IX, before		Unique IX, after	
WVPY D21 DD LIC	168.5	3,974			156.5	3,541
WLHG-CD D19 DC CP	494.5	63,533	83.7	3,419	83.7	3,419
WUNC-TV D20 DT BL	438.4	20,713	131.4	3,617	131.4	3,617
WPGH-TV D20 DT CP	72.2	212	72.2	212	68.2	144
WGNT D20 DT CP	318.1	12,331	190.6	3,758	182.6	3,393
WVPB-TV D20 DT CP	4.0	0	4.0	0	4.0	0
WWCW D21 DT BL	833.2	86,114	386.5	25,335	386.5	25,335

Interference to BLANK0000029912 APP, scenario 14

	Call	Chan	Svc	Status	City, State	File Number	Distance
Desired:	WHSV-TV	D20	DT	APP	HARRISONBURG, VA	BLANK0000029912	
Undesireds:	WVPY	D21	DD	LIC	FRONT ROYAL, VA	BLEDT20140714AAV	122.8 km
	WLHG-CD	D19	DC	CP	LYNCHBURG, VA	BLANK0000027226	90.6
	WUNC-TV	D20	DT	BL	CHAPEL HILL, NC	DTVBL69080	255.8
	WPGH-TV	D20	DT	CP	PITTSBURGH, PA	BLANK0000025698	265.7
	WGNT	D20	DT	BL	PORTSMOUTH, VA	DTVBL9762	292.9
	WVPB-TV	D20	DT	CP	HUNTINGTON, WV	BLANK0000026241	254.5
	WFPT	D21	DT	CP	FREDERICK, MD	BLANK0000025177	211.9
	WWCW	D21	DT	BL	LYNCHBURG, VA	DTVBL24812	98.0

Service area		Terrain-limited		IX-free, before		IX-free, after		Percent New IX	
27360.3	828,290	22180.2	708,559	19826.7	589,108	19678.3	586,368	0.75	0.47

Undesired		Total IX	Unique IX, before		Unique IX, after	
WVPY D21 DD LIC	168.5	3,974			148.4	2,740
WLHG-CD D19 DC CP	494.5	63,533	51.8	2,808	51.8	2,808
WUNC-TV D20 DT BL	438.4	20,713	51.8	1,102	51.8	1,102
WPGH-TV D20 DT CP	72.2	212	72.2	212	68.2	144
WGNT D20 DT BL	1579.9	46,825	1113.5	23,895	1097.4	22,729
WVPB-TV D20 DT CP	4.0	0	4.0	0	4.0	0
WWCW D21 DT BL	833.2	86,114	334.7	24,653	334.7	24,653

Interference to BLANK0000029912 APP, scenario 15

**MX: 0.58% interference

	Call	Chan	Svc	Status	City, State	File Number	Distance
Desired:	WHSV-TV	D20	DT	APP	HARRISONBURG, VA	BLANK0000029912	
Undesireds:	WVPY	D21	DD	LIC	FRONT ROYAL, VA	BLEDT20140714AAV	122.8 km
	WLHG-CD	D19	DC	CP	LYNCHBURG, VA	BLANK0000027226	90.6
	WUNC-TV	D20	DT	BL	CHAPEL HILL, NC	DTVBL69080	255.8
	WPGH-TV	D20	DT	BL	PITTSBURGH, PA	DTVBL73875	265.7
	WGNT	D20	DT	CP	PORTSMOUTH, VA	BLANK0000027476	290.0
	WVPB-TV	D20	DT	CP	HUNTINGTON, WV	BLANK0000026241	254.5
	WFPT	D21	DT	CP	FREDERICK, MD	BLANK0000025177	211.9
	WWCW	D21	DT	BL	LYNCHBURG, VA	DTVBL24812	98.0

Service area	Terrain-limited	IX-free, before		IX-free, after		Percent New IX	
27360.3	828,290	22180.2	708,559	20745.6	609,245	20589.1	605,704
						0.75	0.58

Undesired		Total IX	Unique IX, before		Unique IX, after	
WVPY D21 DD LIC	168.5	3,974			156.5	3,541
WLHG-CD D19 DC CP	494.5	63,533	83.7	3,419	83.7	3,419
WUNC-TV D20 DT BL	438.4	20,713	131.4	3,617	131.4	3,617
WPGH-TV D20 DT BL	76.1	212	76.1	212	72.1	144
WGNT D20 DT CP	318.1	12,331	190.6	3,758	182.6	3,393
WVPB-TV D20 DT CP	4.0	0	4.0	0	4.0	0

WWCW D21 DT BL 833.2 86,114 386.5 25,335 386.5 25,335

Interference to BLANK0000029912 APP, scenario 16

	Call	Chan	Svc	Status	City, State	File Number	Distance
Desired:	WHSV-TV	D20	DT	APP	HARRISONBURG, VA	BLANK0000029912	
Undesireds:	WVPY	D21	DD	LIC	FRONT ROYAL, VA	BLEDT20140714AAV	122.8 km
	WLHG-CD	D19	DC	CP	LYNCHBURG, VA	BLANK0000027226	90.6
	WUNC-TV	D20	DT	BL	CHAPEL HILL, NC	DTVBL69080	255.8
	WPGH-TV	D20	DT	BL	PITTSBURGH, PA	DTVBL73875	265.7
	WGNT	D20	DT	BL	PORTSMOUTH, VA	DTVBL9762	292.9
	WVPB-TV	D20	DT	CP	HUNTINGTON, WV	BLANK0000026241	254.5
	WFPT	D21	DT	CP	FREDERICK, MD	BLANK0000025177	211.9
	WWCW	D21	DT	BL	LYNCHBURG, VA	DTVBL24812	98.0

Service area	Terrain-limited	IX-free, before	IX-free, after	Percent New IX
27360.3 828,290	22180.2 708,559	19822.7 589,108	19674.3 586,368	0.75 0.47

Undesired	Total IX	Unique IX, before	Unique IX, after
WVPY D21 DD LIC 168.5	3,974	148.4 2,740	
WLHG-CD D19 DC CP 494.5	63,533	51.8 2,808	
WUNC-TV D20 DT BL 438.4	20,713	51.8 1,102	
WPGH-TV D20 DT BL 76.1	212	72.1 144	
WGNT D20 DT BL 1579.9	46,825	1097.4 22,729	
WVPB-TV D20 DT CP 4.0	0	4.0 0	
WWCW D21 DT BL 833.2	86,114	334.7 24,653	

Interference to BLANK0000029912 APP, scenario 17

**MX: 0.58% interference

	Call	Chan	Svc	Status	City, State	File Number	Distance
Desired:	WHSV-TV	D20	DT	APP	HARRISONBURG, VA	BLANK0000029912	

Undesireds:	WVPY	D21	DD	LIC	FRONT ROYAL, VA	BLEDT20140714AAV	122.8 km
	WLHG-CD	D19	DC	CP	LYNCHBURG, VA	BLANK0000027226	90.6
	WUNC-TV	D20	DT	CP	CHAPEL HILL, NC	BLANK0000025215	255.9
	WPGH-TV	D20	DT	CP	PITTSBURGH, PA	BLANK0000025698	265.7
	WGNT	D20	DT	CP	PORTSMOUTH, VA	BLANK0000027476	290.0
	WVPB-TV	D20	DT	BL	HUNTINGTON, WV	DTVBL71657	254.5
	WFPT	D21	DT	CP	FREDERICK, MD	BLANK0000025177	211.9
	WWCW	D21	DT	CP	LYNCHBURG, VA	BLANK0000027725	98.0

Service area		Terrain-limited		IX-free, before		IX-free, after		Percent New IX
27360.3	828,290	22180.2	708,559	20729.7	609,508	20573.2	605,967	0.75 0.58

Undesired		Total IX	Unique IX, before	Unique IX, after
WVPY D21 DD LIC	168.5	3,974		156.5 3,541
WLHG-CD D19 DC CP	494.5	63,533	87.7 3,349	87.7 3,349
WUNC-TV D20 DT CP	458.2	20,740	151.2 3,694	151.2 3,694
WPGH-TV D20 DT CP	72.2	212	72.2 212	68.2 144
WGNT D20 DT CP	318.1	12,331	190.6 3,623	182.6 3,258
WVPB-TV D20 DT BL	4.0	0	4.0 0	4.0 0
WWCW D21 DT CP	833.2	85,774	378.5 24,813	378.5 24,813

Interference to BLANK0000029912 APP, scenario 18

	Call	Chan	Svc	Status	City, State	File Number	Distance
Desired:	WHSV-TV	D20	DT	APP	HARRISONBURG, VA	BLANK0000029912	
Undesireds:	WVPY	D21	DD	LIC	FRONT ROYAL, VA	BLEDT20140714AAV	122.8 km
	WLHG-CD	D19	DC	CP	LYNCHBURG, VA	BLANK0000027226	90.6
	WUNC-TV	D20	DT	CP	CHAPEL HILL, NC	BLANK0000025215	255.9
	WPGH-TV	D20	DT	CP	PITTSBURGH, PA	BLANK0000025698	265.7
	WGNT	D20	DT	BL	PORTSMOUTH, VA	DTVBL9762	292.9
	WVPB-TV	D20	DT	BL	HUNTINGTON, WV	DTVBL71657	254.5
	WFPT	D21	DT	CP	FREDERICK, MD	BLANK0000025177	211.9
	WWCW	D21	DT	CP	LYNCHBURG, VA	BLANK0000027725	98.0

Service area	Terrain-limited	IX-free, before	IX-free, after	Percent New IX
27360.3 828,290	22180.2 708,559	19814.8 589,279	19666.4 586,539	0.75 0.46

Undesired	Total IX	Unique IX, before	Unique IX, after
WVPY D21 DD LIC	168.5 3,974	148.4 2,740	
WLHG-CD D19 DC CP	494.5 63,533	55.8 2,816	55.8 2,816
WUNC-TV D20 DT CP	458.2 20,740	63.7 1,271	63.7 1,271
WPGH-TV D20 DT CP	72.2 212	72.2 212	68.2 144
WGNT D20 DT BL	1579.9 46,825	1105.5 23,852	1089.4 22,686
WVPB-TV D20 DT BL	4.0 0	4.0 0	4.0 0
WWCW D21 DT CP	833.2 85,774	334.7 24,313	334.7 24,313

Interference to BLANK0000029912 APP, scenario 19

**MX: 0.58% interference

	Call	Chan	Svc	Status	City, State	File Number	Distance
Desired:	WHSV-TV	D20	DT	APP	HARRISONBURG, VA	BLANK0000029912	
Undesireds:	WVPY	D21	DD	LIC	FRONT ROYAL, VA	BLEDT20140714AAV	122.8 km
	WLHG-CD	D19	DC	CP	LYNCHBURG, VA	BLANK0000027226	90.6
	WUNC-TV	D20	DT	CP	CHAPEL HILL, NC	BLANK0000025215	255.9
	WPGH-TV	D20	DT	BL	PITTSBURGH, PA	DTVBL73875	265.7
	WGNT	D20	DT	CP	PORTSMOUTH, VA	BLANK0000027476	290.0
	WVPB-TV	D20	DT	BL	HUNTINGTON, WV	DTVBL71657	254.5
	WFPT	D21	DT	CP	FREDERICK, MD	BLANK0000025177	211.9
	WWCW	D21	DT	CP	LYNCHBURG, VA	BLANK0000027725	98.0

Service area	Terrain-limited	IX-free, before	IX-free, after	Percent New IX
27360.3 828,290	22180.2 708,559	20725.8 609,508	20569.3 605,967	0.76 0.58

Undesired	Total IX	Unique IX, before	Unique IX, after
WVPY D21 DD LIC	168.5 3,974	156.5 3,541	
WLHG-CD D19 DC CP	494.5 63,533	87.7 3,349	87.7 3,349
WUNC-TV D20 DT CP	458.2 20,740	151.2 3,694	151.2 3,694
WPGH-TV D20 DT BL	76.1 212	76.1 212	72.1 144

WGNT D20 DT CP	318.1	12,331	190.6	3,623	182.6	3,258
WVPB-TV D20 DT BL	4.0	0	4.0	0	4.0	0
WWCW D21 DT CP	833.2	85,774	378.5	24,813	378.5	24,813

Interference to BLANK0000029912 APP, scenario 20

	Call	Chan	Svc	Status	City, State	File Number	Distance
Desired:	WHSV-TV	D20	DT	APP	HARRISONBURG, VA	BLANK0000029912	
Undesireds:	WVPY	D21	DD	LIC	FRONT ROYAL, VA	BLEDT20140714AAV	122.8 km
	WLHG-CD	D19	DC	CP	LYNCHBURG, VA	BLANK0000027226	90.6
	WUNC-TV	D20	DT	CP	CHAPEL HILL, NC	BLANK0000025215	255.9
	WPGH-TV	D20	DT	BL	PITTSBURGH, PA	DTVBL73875	265.7
	WGNT	D20	DT	BL	PORTSMOUTH, VA	DTVBL9762	292.9
	WVPB-TV	D20	DT	BL	HUNTINGTON, WV	DTVBL71657	254.5
	WFPT	D21	DT	CP	FREDERICK, MD	BLANK0000025177	211.9
	WWCW	D21	DT	CP	LYNCHBURG, VA	BLANK0000027725	98.0

Service area	Terrain-limited	IX-free, before	IX-free, after	Percent New IX
27360.3	828,290	22180.2	708,559	19810.8
		589,279	19662.4	586,539
			0.75	0.46

Undesired	Total IX	Unique IX, before	Unique IX, after
WVPY D21 DD LIC	168.5	3,974	148.4
WLHG-CD D19 DC CP	494.5	63,533	55.8
WUNC-TV D20 DT CP	458.2	20,740	63.7
WPGH-TV D20 DT BL	76.1	212	72.1
WGNT D20 DT BL	1579.9	46,825	1105.5
WVPB-TV D20 DT BL	4.0	0	4.0
WWCW D21 DT CP	833.2	85,774	334.7

Interference to BLANK0000029912 APP, scenario 21

**MX: 0.58% interference

Call	Chan	Svc	Status	City, State	File Number	Distance
------	------	-----	--------	-------------	-------------	----------

Desired: WHSV-TV D20 DT APP HARRISONBURG, VA

BLANK0000029912

Undesireds:	WVPY	D21	DD	LIC	FRONT ROYAL, VA	BLEDT20140714AAV	122.8 km
	WLHG-CD	D19	DC	CP	LYNCHBURG, VA	BLANK0000027226	90.6
	WUNC-TV	D20	DT	CP	CHAPEL HILL, NC	BLANK0000025215	255.9
	WPGH-TV	D20	DT	CP	PITTSBURGH, PA	BLANK0000025698	265.7
	WGNT	D20	DT	CP	PORTSMOUTH, VA	BLANK0000027476	290.0
	WVPB-TV	D20	DT	BL	HUNTINGTON, WV	DTVBL71657	254.5
	WFPT	D21	DT	CP	FREDERICK, MD	BLANK0000025177	211.9
	WWCW	D21	DT	BL	LYNCHBURG, VA	DTVBL24812	98.0

Service area		Terrain-limited		IX-free, before		IX-free, after		Percent New IX	
27360.3	828,290	22180.2	708,559	20729.7	609,168	20573.3	605,627	0.75	0.58

Undesired	Total IX	Unique IX, before	Unique IX, after
WVPY D21 DD LIC	168.5	3,974	156.5
WLHG-CD D19 DC CP	494.5	63,533	87.7
WUNC-TV D20 DT CP	458.2	20,740	151.2
WPGH-TV D20 DT CP	72.2	212	72.2
WGNT D20 DT CP	318.1	12,331	190.6
WVPB-TV D20 DT BL	4.0	0	4.0
WWCW D21 DT BL	833.2	86,114	378.5

Interference to BLANK0000029912 APP, scenario 22

Desired:	Call	Chan	Svc	Status	City, State	File Number	Distance
	WHSV-TV	D20	DT	APP	HARRISONBURG, VA	BLANK0000029912	
Undesireds:	WVPY	D21	DD	LIC	FRONT ROYAL, VA	BLEDT20140714AAV	122.8 km
	WLHG-CD	D19	DC	CP	LYNCHBURG, VA	BLANK0000027226	90.6
	WUNC-TV	D20	DT	CP	CHAPEL HILL, NC	BLANK0000025215	255.9
	WPGH-TV	D20	DT	CP	PITTSBURGH, PA	BLANK0000025698	265.7
	WGNT	D20	DT	BL	PORTSMOUTH, VA	DTVBL9762	292.9
	WVPB-TV	D20	DT	BL	HUNTINGTON, WV	DTVBL71657	254.5
	WFPT	D21	DT	CP	FREDERICK, MD	BLANK0000025177	211.9

WWCW	D21	DT	BL	LYNCHBURG, VA	DTVBL24812	98.0
Service area	Terrain-limited		IX-free, before		IX-free, after	Percent New IX
27360.3	828,290	22180.2	708,559	19814.8	588,939	19666.4 586,199 0.75 0.47
Undesired	Total IX		Unique IX, before		Unique IX, after	
WVPY D21 DD LIC	168.5	3,974			148.4	2,740
WLHG-CD D19 DC CP	494.5	63,533	55.8	2,816	55.8	2,816
WUNC-TV D20 DT CP	458.2	20,740	63.7	1,271	63.7	1,271
WPGH-TV D20 DT CP	72.2	212	72.2	212	68.2	144
WGNT D20 DT BL	1579.9	46,825	1105.5	23,852	1089.4	22,686
WVPB-TV D20 DT BL	4.0	0	4.0	0	4.0	0
WWCW D21 DT BL	833.2	86,114	334.7	24,653	334.7	24,653

Interference to BLANK0000029912 APP, scenario 23
 **MX: 0.58% interference

	Call	Chan	Svc	Status	City, State	File Number	Distance
Desired:	WHSV-TV	D20	DT	APP	HARRISONBURG, VA	BLANK0000029912	
Undesireds:	WVPY	D21	DD	LIC	FRONT ROYAL, VA	BLEDT20140714AAV	122.8 km
	WLHG-CD	D19	DC	CP	LYNCHBURG, VA	BLANK0000027226	90.6
	WUNC-TV	D20	DT	CP	CHAPEL HILL, NC	BLANK0000025215	255.9
	WPGH-TV	D20	DT	BL	PITTSBURGH, PA	DTVBL73875	265.7
	WGNT	D20	DT	CP	PORTSMOUTH, VA	BLANK0000027476	290.0
	WVPB-TV	D20	DT	BL	HUNTINGTON, WV	DTVBL71657	254.5
	WFPT	D21	DT	CP	FREDERICK, MD	BLANK0000025177	211.9
	WWCW	D21	DT	BL	LYNCHBURG, VA	DTVBL24812	98.0

Service area	Terrain-limited		IX-free, before		IX-free, after	Percent New IX
27360.3	828,290	22180.2	708,559	20725.8	609,168	20569.3 605,627 0.76 0.58
Undesired	Total IX		Unique IX, before		Unique IX, after	
WVPY D21 DD LIC	168.5	3,974			156.5	3,541
WLHG-CD D19 DC CP	494.5	63,533	87.7	3,349	87.7	3,349

WUNC-TV D20 DT CP	458.2	20,740	151.2	3,694	151.2	3,694
WPGH-TV D20 DT BL	76.1	212	76.1	212	72.1	144
WGNT D20 DT CP	318.1	12,331	190.6	3,623	182.6	3,258
WVPB-TV D20 DT BL	4.0	0	4.0	0	4.0	0
WWCW D21 DT BL	833.2	86,114	378.5	25,153	378.5	25,153

Interference to BLANK0000029912 APP, scenario 24

	Call	Chan	Svc	Status	City, State	File Number	Distance
Desired:	WHSV-TV	D20	DT	APP	HARRISONBURG, VA	BLANK0000029912	
Undesireds:	WVPY	D21	DD	LIC	FRONT ROYAL, VA	BLEDT20140714AAV	122.8 km
	WLHG-CD	D19	DC	CP	LYNCHBURG, VA	BLANK0000027226	90.6
	WUNC-TV	D20	DT	CP	CHAPEL HILL, NC	BLANK0000025215	255.9
	WPGH-TV	D20	DT	BL	PITTSBURGH, PA	DTVBL73875	265.7
	WGNT	D20	DT	BL	PORTSMOUTH, VA	DTVBL9762	292.9
	WVPB-TV	D20	DT	BL	HUNTINGTON, WV	DTVBL71657	254.5
	WFPT	D21	DT	CP	FREDERICK, MD	BLANK0000025177	211.9
	WWCW	D21	DT	BL	LYNCHBURG, VA	DTVBL24812	98.0

Service area	Terrain-limited	IX-free, before	IX-free, after	Percent New IX
27360.3	828,290	22180.2	708,559	19810.8
		588,939	19662.4	586,199
			0.75	0.47

Undesired	Total IX	Unique IX, before	Unique IX, after
WVPY D21 DD LIC	168.5	3,974	148.4
WLHG-CD D19 DC CP	494.5	63,533	55.8
WUNC-TV D20 DT CP	458.2	20,740	63.7
WPGH-TV D20 DT BL	76.1	212	72.1
WGNT D20 DT BL	1579.9	46,825	1105.5
WVPB-TV D20 DT BL	4.0	0	4.0
WWCW D21 DT BL	833.2	86,114	334.7

Interference to BLANK0000029912 APP, scenario 25

**MX: 0.58% interference

	Call	Chan	Svc	Status	City, State	File Number	Distance
Desired:	WHSV-TV	D20	DT	APP	HARRISONBURG, VA	BLANK0000029912	
Undesireds:	WVPY	D21	DD	LIC	FRONT ROYAL, VA	BLEDT20140714AAV	122.8 km
	WLHG-CD	D19	DC	CP	LYNCHBURG, VA	BLANK0000027226	90.6
	WUNC-TV	D20	DT	BL	CHAPEL HILL, NC	DTVBL69080	255.8
	WPGH-TV	D20	DT	CP	PITTSBURGH, PA	BLANK0000025698	265.7
	WGNT	D20	DT	CP	PORTSMOUTH, VA	BLANK0000027476	290.0
	WVPB-TV	D20	DT	BL	HUNTINGTON, WV	DTVBL71657	254.5
	WFPT	D21	DT	CP	FREDERICK, MD	BLANK0000025177	211.9
	WWCW	D21	DT	CP	LYNCHBURG, VA	BLANK0000027725	98.0

Service area	Terrain-limited	IX-free, before	IX-free, after	Percent New IX
27360.3	828,290	22180.2	708,559	20749.6
		609,585	20593.1	606,044
			0.75	0.58

Undesired	Total IX	Unique IX, before	Unique IX, after
WVPY D21 DD LIC	168.5	3,974	156.5
WLHG-CD D19 DC CP	494.5	63,533	83.7
WUNC-TV D20 DT BL	438.4	20,713	131.4
WPGH-TV D20 DT CP	72.2	212	72.2
WGNT D20 DT CP	318.1	12,331	190.6
WVPB-TV D20 DT BL	4.0	0	4.0
WWCW D21 DT CP	833.2	85,774	386.5

Interference to BLANK0000029912 APP, scenario 26

	Call	Chan	Svc	Status	City, State	File Number	Distance
Desired:	WHSV-TV	D20	DT	APP	HARRISONBURG, VA	BLANK0000029912	
Undesireds:	WVPY	D21	DD	LIC	FRONT ROYAL, VA	BLEDT20140714AAV	122.8 km
	WLHG-CD	D19	DC	CP	LYNCHBURG, VA	BLANK0000027226	90.6
	WUNC-TV	D20	DT	BL	CHAPEL HILL, NC	DTVBL69080	255.8
	WPGH-TV	D20	DT	CP	PITTSBURGH, PA	BLANK0000025698	265.7
	WGNT	D20	DT	BL	PORTSMOUTH, VA	DTVBL9762	292.9

WVPB-TV	D20	DT	BL	HUNTINGTON, WV	DTVBL71657	254.5
WFPT	D21	DT	CP	FREDERICK, MD	BLANK0000025177	211.9
WWCW	D21	DT	CP	LYNCHBURG, VA	BLANK0000027725	98.0

Service area	Terrain-limited	IX-free, before	IX-free, after	Percent New IX
27360.3 828,290	22180.2 708,559	19826.7 589,448	19678.3 586,708	0.75 0.46

Undesired	Total IX	Unique IX, before	Unique IX, after
WVPY D21 DD LIC	168.5 3,974	148.4 2,740	
WLHG-CD D19 DC CP	494.5 63,533	51.8 2,808	
WUNC-TV D20 DT BL	438.4 20,713	51.8 1,102	
WPGH-TV D20 DT CP	72.2 212	72.2 212	
WGNT D20 DT BL	1579.9 46,825	1097.4 22,729	
WVPB-TV D20 DT BL	4.0 0	4.0 0	
WWCW D21 DT CP	833.2 85,774	334.7 24,313	

Interference to BLANK0000029912 APP, scenario 27

**MX: 0.58% interference

Call	Chan	Svc	Status	City, State	File Number	Distance
Desired: WHSV-TV	D20	DT	APP	HARRISONBURG, VA	BLANK0000029912	
Undesireds: WVPY	D21	DD	LIC	FRONT ROYAL, VA	BLEDT20140714AAV	122.8 km
WLHG-CD	D19	DC	CP	LYNCHBURG, VA	BLANK0000027226	90.6
WUNC-TV	D20	DT	BL	CHAPEL HILL, NC	DTVBL69080	255.8
WPGH-TV	D20	DT	BL	PITTSBURGH, PA	DTVBL73875	265.7
WGNT	D20	DT	CP	PORTSMOUTH, VA	BLANK0000027476	290.0
WVPB-TV	D20	DT	BL	HUNTINGTON, WV	DTVBL71657	254.5
WFPT	D21	DT	CP	FREDERICK, MD	BLANK0000025177	211.9
WWCW	D21	DT	CP	LYNCHBURG, VA	BLANK0000027725	98.0

Service area	Terrain-limited	IX-free, before	IX-free, after	Percent New IX
27360.3 828,290	22180.2 708,559	20745.6 609,585	20589.1 606,044	0.75 0.58

Undesired	Total IX	Unique IX, before	Unique IX, after
-----------	----------	-------------------	------------------

WVPY D21 DD LIC	168.5	3,974			156.5	3,541
WLHG-CD D19 DC CP	494.5	63,533	83.7	3,419	83.7	3,419
WUNC-TV D20 DT BL	438.4	20,713	131.4	3,617	131.4	3,617
WPGH-TV D20 DT BL	76.1	212	76.1	212	72.1	144
WGNT D20 DT CP	318.1	12,331	190.6	3,758	182.6	3,393
WVPB-TV D20 DT BL	4.0	0	4.0	0	4.0	0
WWCW D21 DT CP	833.2	85,774	386.5	24,995	386.5	24,995

Interference to BLANK0000029912 APP, scenario 28

	Call	Chan	Svc	Status	City, State	File Number	Distance
Desired:	WHSV-TV	D20	DT	APP	HARRISONBURG, VA	BLANK0000029912	
Undesireds:	WVPY	D21	DD	LIC	FRONT ROYAL, VA	BLEDT20140714AAV	122.8 km
	WLHG-CD	D19	DC	CP	LYNCHBURG, VA	BLANK0000027226	90.6
	WUNC-TV	D20	DT	BL	CHAPEL HILL, NC	DTVBL69080	255.8
	WPGH-TV	D20	DT	BL	PITTSBURGH, PA	DTVBL73875	265.7
	WGNT	D20	DT	BL	PORTSMOUTH, VA	DTVBL9762	292.9
	WVPB-TV	D20	DT	BL	HUNTINGTON, WV	DTVBL71657	254.5
	WFPT	D21	DT	CP	FREDERICK, MD	BLANK0000025177	211.9
	WWCW	D21	DT	CP	LYNCHBURG, VA	BLANK0000027725	98.0

Service area	Terrain-limited	IX-free, before	IX-free, after	Percent New IX
27360.3	828,290	22180.2	708,559	19822.7 589,448 19674.3 586,708 0.75 0.46

Undesired	Total IX	Unique IX, before	Unique IX, after
WVPY D21 DD LIC	168.5 3,974	148.4 2,740	
WLHG-CD D19 DC CP	494.5 63,533	51.8 2,808	
WUNC-TV D20 DT BL	438.4 20,713	51.8 1,102	
WPGH-TV D20 DT BL	76.1 212	76.1 212	
WGNT D20 DT BL	1579.9 46,825	1113.5 23,895	1097.4 22,729
WVPB-TV D20 DT BL	4.0 0	4.0 0	4.0 0
WWCW D21 DT CP	833.2 85,774	334.7 24,313	334.7 24,313

Interference to BLANK0000029912 APP, scenario 29

**MX: 0.58% interference

	Call	Chan	Svc	Status	City, State	File Number	Distance
Desired:	WHSV-TV	D20	DT	APP	HARRISONBURG, VA	BLANK0000029912	
Undesireds:	WVPY	D21	DD	LIC	FRONT ROYAL, VA	BLEDT20140714AAV	122.8 km
	WLHG-CD	D19	DC	CP	LYNCHBURG, VA	BLANK0000027226	90.6
	WUNC-TV	D20	DT	BL	CHAPEL HILL, NC	DTVBL69080	255.8
	WPGH-TV	D20	DT	CP	PITTSBURGH, PA	BLANK0000025698	265.7
	WGNT	D20	DT	CP	PORTSMOUTH, VA	BLANK0000027476	290.0
	WVPB-TV	D20	DT	BL	HUNTINGTON, WV	DTVBL71657	254.5
	WFPT	D21	DT	CP	FREDERICK, MD	BLANK0000025177	211.9
	WWCW	D21	DT	BL	LYNCHBURG, VA	DTVBL24812	98.0
	Service area	Terrain-limited		IX-free, before		IX-free, after	Percent New IX
	27360.3	828,290	22180.2	708,559	20749.6	609,245	20593.1 605,704 0.75 0.58
Undesired			Total IX		Unique IX, before		Unique IX, after
WVPY D21 DD LIC	168.5		3,974		156.5		3,541
WLHG-CD D19 DC CP	494.5		63,533		83.7		3,419
WUNC-TV D20 DT BL	438.4		20,713		131.4		3,617
WPGH-TV D20 DT CP	72.2		212		72.2		144
WGNT D20 DT CP	318.1		12,331		190.6		3,393
WVPB-TV D20 DT BL	4.0		0		4.0		0
WWCW D21 DT BL	833.2		86,114		386.5		25,335

Interference to BLANK0000029912 APP, scenario 30

	Call	Chan	Svc	Status	City, State	File Number	Distance
Desired:	WHSV-TV	D20	DT	APP	HARRISONBURG, VA	BLANK0000029912	
Undesireds:	WVPY	D21	DD	LIC	FRONT ROYAL, VA	BLEDT20140714AAV	122.8 km
	WLHG-CD	D19	DC	CP	LYNCHBURG, VA	BLANK0000027226	90.6
	WUNC-TV	D20	DT	BL	CHAPEL HILL, NC	DTVBL69080	255.8

WPGH-TV	D20	DT	CP	PITTSBURGH, PA	BLANK0000025698	265.7
WGNT	D20	DT	BL	PORTSMOUTH, VA	DTVBL9762	292.9
WVPB-TV	D20	DT	BL	HUNTINGTON, WV	DTVBL71657	254.5
WFPT	D21	DT	CP	FREDERICK, MD	BLANK0000025177	211.9
WWCW	D21	DT	BL	LYNCHBURG, VA	DTVBL24812	98.0

Service area		Terrain-limited		IX-free, before		IX-free, after		Percent New IX	
27360.3	828,290	22180.2	708,559	19826.7	589,108	19678.3	586,368	0.75	0.47

Undesired		Total IX	Unique IX, before		Unique IX, after	
WVPY D21 DD LIC	168.5	3,974			148.4	2,740
WLHG-CD D19 DC CP	494.5	63,533	51.8	2,808	51.8	2,808
WUNC-TV D20 DT BL	438.4	20,713	51.8	1,102	51.8	1,102
WPGH-TV D20 DT CP	72.2	212	72.2	212	68.2	144
WGNT D20 DT BL	1579.9	46,825	1113.5	23,895	1097.4	22,729
WVPB-TV D20 DT BL	4.0	0	4.0	0	4.0	0
WWCW D21 DT BL	833.2	86,114	334.7	24,653	334.7	24,653

Interference to BLANK0000029912 APP, scenario 31

**MX: 0.58% interference

	Call	Chan	Svc	Status	City, State	File Number	Distance
Desired:	WHSV-TV	D20	DT	APP	HARRISONBURG, VA	BLANK0000029912	
Undesireds:	WVPY	D21	DD	LIC	FRONT ROYAL, VA	BLEDT20140714AAV	122.8 km
	WLHG-CD	D19	DC	CP	LYNCHBURG, VA	BLANK0000027226	90.6
	WUNC-TV	D20	DT	BL	CHAPEL HILL, NC	DTVBL69080	255.8
	WPGH-TV	D20	DT	BL	PITTSBURGH, PA	DTVBL73875	265.7
	WGNT	D20	DT	CP	PORTSMOUTH, VA	BLANK0000027476	290.0
	WVPB-TV	D20	DT	BL	HUNTINGTON, WV	DTVBL71657	254.5
	WFPT	D21	DT	CP	FREDERICK, MD	BLANK0000025177	211.9
	WWCW	D21	DT	BL	LYNCHBURG, VA	DTVBL24812	98.0

Service area		Terrain-limited		IX-free, before		IX-free, after		Percent New IX	
27360.3	828,290	22180.2	708,559	20745.6	609,245	20589.1	605,704	0.75	0.58

Undesired		Total IX	Unique IX, before		Unique IX, after	
WVPY D21 DD LIC	168.5	3,974			156.5	3,541
WLHG-CD D19 DC CP	494.5	63,533	83.7	3,419	83.7	3,419
WUNC-TV D20 DT BL	438.4	20,713	131.4	3,617	131.4	3,617
WPGH-TV D20 DT BL	76.1	212	76.1	212	72.1	144
WGNT D20 DT CP	318.1	12,331	190.6	3,758	182.6	3,393
WVPB-TV D20 DT BL	4.0	0	4.0	0	4.0	0
WWCW D21 DT BL	833.2	86,114	386.5	25,335	386.5	25,335

Interference to BLANK0000029912 APP, scenario 32

	Call	Chan	Svc	Status	City, State	File Number	Distance
Desired:	WHSV-TV	D20	DT	APP	HARRISONBURG, VA	BLANK0000029912	
Undesireds:	WVPY	D21	DD	LIC	FRONT ROYAL, VA	BLEDT20140714AAV	122.8 km
	WLHG-CD	D19	DC	CP	LYNCHBURG, VA	BLANK0000027226	90.6
	WUNC-TV	D20	DT	BL	CHAPEL HILL, NC	DTVBL69080	255.8
	WPGH-TV	D20	DT	BL	PITTSBURGH, PA	DTVBL73875	265.7
	WGNT	D20	DT	BL	PORTSMOUTH, VA	DTVBL9762	292.9
	WVPB-TV	D20	DT	BL	HUNTINGTON, WV	DTVBL71657	254.5
	WFPT	D21	DT	CP	FREDERICK, MD	BLANK0000025177	211.9
	WWCW	D21	DT	BL	LYNCHBURG, VA	DTVBL24812	98.0

Service area		Terrain-limited		IX-free, before		IX-free, after		Percent New IX
27360.3	828,290	22180.2	708,559	19822.7	589,108	19674.3	586,368	0.75 0.47

Undesired		Total IX	Unique IX, before		Unique IX, after	
WVPY D21 DD LIC	168.5	3,974			148.4	2,740
WLHG-CD D19 DC CP	494.5	63,533	51.8	2,808	51.8	2,808
WUNC-TV D20 DT BL	438.4	20,713	51.8	1,102	51.8	1,102
WPGH-TV D20 DT BL	76.1	212	76.1	212	72.1	144
WGNT D20 DT BL	1579.9	46,825	1113.5	23,895	1097.4	22,729
WVPB-TV D20 DT BL	4.0	0	4.0	0	4.0	0
WWCW D21 DT BL	833.2	86,114	334.7	24,653	334.7	24,653

Interference to BLANK0000029912 APP, scenario 33

**MX: 0.59% interference

	Call	Chan	Svc	Status	City, State	File Number	Distance
Desired:	WHSV-TV	D20	DT	APP	HARRISONBURG, VA	BLANK0000029912	
Undesireds:	WVPY	D21	DD	LIC	FRONT ROYAL, VA	BLEDT20140714AAV	122.8 km
	WLHG-CD	D19	DC	BL	LYNCHBURG, VA	DTVBL168095	90.6
	WUNC-TV	D20	DT	CP	CHAPEL HILL, NC	BLANK0000025215	255.9
	WPGH-TV	D20	DT	CP	PITTSBURGH, PA	BLANK0000025698	265.7
	WGNT	D20	DT	CP	PORTSMOUTH, VA	BLANK0000027476	290.0
	WVPB-TV	D20	DT	CP	HUNTINGTON, WV	BLANK0000026241	254.5
	WFPT	D21	DT	CP	FREDERICK, MD	BLANK0000025177	211.9
	WWCW	D21	DT	CP	LYNCHBURG, VA	BLANK0000027725	98.0

Service area	Terrain-limited	IX-free, before	IX-free, after	Percent New IX
27360.3	828,290	22180.2	708,559	20415.6
				601,649
				20259.1
				598,108
				0.77
				0.59

Undesired	Total IX	Unique IX, before	Unique IX, after
WVPY D21 DD LIC	168.5	3,974	156.5
WLHG-CD D19 DC BL	1207.1	95,588	401.9
WUNC-TV D20 DT CP	458.2	20,740	83.6
WPGH-TV D20 DT CP	72.2	212	72.2
WGNT D20 DT CP	318.1	12,331	182.7
WVPB-TV D20 DT CP	4.0	0	4.0
WWCW D21 DT CP	833.2	85,774	135.4

Interference to BLANK0000029912 APP, scenario 34

	Call	Chan	Svc	Status	City, State	File Number	Distance
Desired:	WHSV-TV	D20	DT	APP	HARRISONBURG, VA	BLANK0000029912	
Undesireds:	WVPY	D21	DD	LIC	FRONT ROYAL, VA	BLEDT20140714AAV	122.8 km

WLHG-CD	D19	DC	BL	LYNCHBURG, VA	DTVBL168095	90.6
WUNC-TV	D20	DT	CP	CHAPEL HILL, NC	BLANK0000025215	255.9
WPGH-TV	D20	DT	CP	PITTSBURGH, PA	BLANK0000025698	265.7
WGNT	D20	DT	BL	PORTSMOUTH, VA	DTVBL9762	292.9
WVPB-TV	D20	DT	CP	HUNTINGTON, WV	BLANK0000026241	254.5
WFPT	D21	DT	CP	FREDERICK, MD	BLANK0000025177	211.9
WWCW	D21	DT	CP	LYNCHBURG, VA	BLANK0000027725	98.0

Service area		Terrain-limited		IX-free, before		IX-free, after		Percent New IX	
27360.3	828,290	22180.2	708,559	19540.4	582,136	19392.0	579,396	0.76	0.47

Undesired		Total IX	Unique IX, before		Unique IX, after	
WVPY D21 DD LIC	168.5	3,974			148.4	2,740
WLHG-CD D19 DC BL	1207.1	95,588	330.2	9,959	330.2	9,959
WUNC-TV D20 DT CP	458.2	20,740	39.8	660	39.8	660
WPGH-TV D20 DT CP	72.2	212	72.2	212	68.2	144
WGNT D20 DT BL	1579.9	46,825	1057.8	23,091	1041.7	21,925
WVPB-TV D20 DT CP	4.0	0	4.0	0	4.0	0
WWCW D21 DT CP	833.2	85,774	115.5	4,469	115.5	4,469

Interference to BLANK0000029912 APP, scenario 35

**MX: 0.59% interference

	Call	Chan	Svc	Status	City, State	File Number	Distance
Desired:	WHSV-TV	D20	DT	APP	HARRISONBURG, VA	BLANK0000029912	
Undesireds:	WVPY	D21	DD	LIC	FRONT ROYAL, VA	BLEDT20140714AAV	122.8 km
	WLHG-CD	D19	DC	BL	LYNCHBURG, VA	DTVBL168095	90.6
	WUNC-TV	D20	DT	CP	CHAPEL HILL, NC	BLANK0000025215	255.9
	WPGH-TV	D20	DT	BL	PITTSBURGH, PA	DTVBL73875	265.7
	WGNT	D20	DT	CP	PORTSMOUTH, VA	BLANK0000027476	290.0
	WVPB-TV	D20	DT	CP	HUNTINGTON, WV	BLANK0000026241	254.5
	WFPT	D21	DT	CP	FREDERICK, MD	BLANK0000025177	211.9
	WWCW	D21	DT	CP	LYNCHBURG, VA	BLANK0000027725	98.0

Service area	Terrain-limited	IX-free, before	IX-free, after	Percent New IX
27360.3 828,290	22180.2 708,559	20411.6 601,649	20255.1 598,108	0.77 0.59

Undesired	Total IX	Unique IX, before	Unique IX, after
WVPY D21 DD LIC	168.5 3,974		156.5 3,541
WLHG-CD D19 DC BL	1207.1 95,588	401.9 11,208	401.9 11,208
WUNC-TV D20 DT CP	458.2 20,740	83.6 1,497	83.6 1,497
WPGH-TV D20 DT BL	76.1 212	76.1 212	72.1 144
WGNT D20 DT CP	318.1 12,331	182.7 3,578	174.6 3,213
WVPB-TV D20 DT CP	4.0 0	4.0 0	4.0 0
WWCW D21 DT CP	833.2 85,774	135.4 4,660	135.4 4,660

Interference to BLANK0000029912 APP, scenario 36

Call	Chan	Svc	Status	City, State	File Number	Distance
Desired: WHSV-TV	D20	DT	APP	HARRISONBURG, VA	BLANK0000029912	

Undesireds:	WVPY	D21	DD	LIC	FRONT ROYAL, VA	BLEDT20140714AAV	122.8 km
	WLHG-CD	D19	DC	BL	LYNCHBURG, VA	DTVBL168095	90.6
	WUNC-TV	D20	DT	CP	CHAPEL HILL, NC	BLANK0000025215	255.9
	WPGH-TV	D20	DT	BL	PITTSBURGH, PA	DTVBL73875	265.7
	WGNT	D20	DT	BL	PORTSMOUTH, VA	DTVBL9762	292.9
	WVPB-TV	D20	DT	CP	HUNTINGTON, WV	BLANK0000026241	254.5
	WFPT	D21	DT	CP	FREDERICK, MD	BLANK0000025177	211.9
	WWCW	D21	DT	CP	LYNCHBURG, VA	BLANK0000027725	98.0

Service area	Terrain-limited	IX-free, before	IX-free, after	Percent New IX
27360.3 828,290	22180.2 708,559	19536.4 582,136	19388.0 579,396	0.76 0.47

Undesired	Total IX	Unique IX, before	Unique IX, after
WVPY D21 DD LIC	168.5 3,974		148.4 2,740
WLHG-CD D19 DC BL	1207.1 95,588	330.2 9,959	330.2 9,959
WUNC-TV D20 DT CP	458.2 20,740	39.8 660	39.8 660
WPGH-TV D20 DT BL	76.1 212	76.1 212	72.1 144
WGNT D20 DT BL	1579.9 46,825	1057.8 23,091	1041.7 21,925

WVPB-TV D20 DT CP	4.0	0	4.0	0	4.0	0
WWCW D21 DT CP	833.2	85,774	115.5	4,469	115.5	4,469

Interference to BLANK0000029912 APP, scenario 37

**MX: 0.59% interference

	Call	Chan	Svc	Status	City, State	File Number	Distance
Desired:	WHSV-TV	D20	DT	APP	HARRISONBURG, VA	BLANK0000029912	
Undesireds:	WVPY	D21	DD	LIC	FRONT ROYAL, VA	BLEDT20140714AAV	122.8 km
	WLHG-CD	D19	DC	BL	LYNCHBURG, VA	DTVBL168095	90.6
	WUNC-TV	D20	DT	CP	CHAPEL HILL, NC	BLANK0000025215	255.9
	WPGH-TV	D20	DT	CP	PITTSBURGH, PA	BLANK0000025698	265.7
	WGNT	D20	DT	CP	PORTSMOUTH, VA	BLANK0000027476	290.0
	WVPB-TV	D20	DT	CP	HUNTINGTON, WV	BLANK0000026241	254.5
	WFPT	D21	DT	CP	FREDERICK, MD	BLANK0000025177	211.9
	WWCW	D21	DT	BL	LYNCHBURG, VA	DTVBL24812	98.0

Service area	Terrain-limited	IX-free, before	IX-free, after	Percent New IX
27360.3	828,290	22180.2	708,559	20419.5
		601,679	20263.1	598,138
			0.77	0.59

Undesired	Total IX	Unique IX, before	Unique IX, after
WVPY D21 DD LIC	168.5	3,974	156.5
WLHG-CD D19 DC BL	1207.1	95,588	397.9
WUNC-TV D20 DT CP	458.2	20,740	83.6
WPGH-TV D20 DT CP	72.2	212	72.2
WGNT D20 DT CP	318.1	12,331	182.7
WVPB-TV D20 DT CP	4.0	0	4.0
WWCW D21 DT BL	833.2	86,114	131.4

Interference to BLANK0000029912 APP, scenario 38

	Call	Chan	Svc	Status	City, State	File Number	Distance
Desired:	WHSV-TV	D20	DT	APP	HARRISONBURG, VA	BLANK0000029912	

Undesireds:	WVPY	D21	DD	LIC	FRONT ROYAL, VA	BLEDT20140714AAV	122.8 km
	WLHG-CD	D19	DC	BL	LYNCHBURG, VA	DTVBL168095	90.6
	WUNC-TV	D20	DT	CP	CHAPEL HILL, NC	BLANK0000025215	255.9
	WPGH-TV	D20	DT	CP	PITTSBURGH, PA	BLANK0000025698	265.7
	WGNT	D20	DT	BL	PORTSMOUTH, VA	DTVBL9762	292.9
	WVPB-TV	D20	DT	CP	HUNTINGTON, WV	BLANK0000026241	254.5
	WFPT	D21	DT	CP	FREDERICK, MD	BLANK0000025177	211.9
	WWCW	D21	DT	BL	LYNCHBURG, VA	DTVBL24812	98.0

Service area		Terrain-limited		IX-free, before		IX-free, after		Percent New IX
27360.3	828,290	22180.2	708,559	19544.4	582,166	19396.0	579,426	0.76 0.47

Undesired		Total IX	Unique IX, before	Unique IX, after
WVPY D21 DD LIC	168.5	3,974		148.4 2,740
WLHG-CD D19 DC BL	1207.1	95,588	326.2 9,589	326.2 9,589
WUNC-TV D20 DT CP	458.2	20,740	39.8 660	39.8 660
WPGH-TV D20 DT CP	72.2	212	72.2 212	68.2 144
WGNT D20 DT BL	1579.9	46,825	1057.8 23,091	1041.7 21,925
WVPB-TV D20 DT CP	4.0	0	4.0 0	4.0 0
WWCW D21 DT BL	833.2	86,114	111.5 4,439	111.5 4,439

Interference to BLANK0000029912 APP, scenario 39

**MX: 0.59% interference

	Call	Chan	Svc	Status	City, State	File Number	Distance
Desired:	WHSV-TV	D20	DT	APP	HARRISONBURG, VA	BLANK0000029912	
Undesireds:	WVPY	D21	DD	LIC	FRONT ROYAL, VA	BLEDT20140714AAV	122.8 km
	WLHG-CD	D19	DC	BL	LYNCHBURG, VA	DTVBL168095	90.6
	WUNC-TV	D20	DT	CP	CHAPEL HILL, NC	BLANK0000025215	255.9
	WPGH-TV	D20	DT	BL	PITTSBURGH, PA	DTVBL73875	265.7
	WGNT	D20	DT	CP	PORTSMOUTH, VA	BLANK0000027476	290.0
	WVPB-TV	D20	DT	CP	HUNTINGTON, WV	BLANK0000026241	254.5
	WFPT	D21	DT	CP	FREDERICK, MD	BLANK0000025177	211.9

WWCW	D21	DT	BL	LYNCHBURG, VA	DTVBL24812	98.0
Service area	Terrain-limited		IX-free, before		IX-free, after	Percent New IX
27360.3	828,290	22180.2	708,559	20415.6	601,679	20259.1 598,138 0.77 0.59
Undesired	Total IX		Unique IX, before		Unique IX, after	
WVPY D21 DD LIC	168.5	3,974			156.5	3,541
WLHG-CD D19 DC BL	1207.1	95,588	397.9	10,838	397.9	10,838
WUNC-TV D20 DT CP	458.2	20,740	83.6	1,497	83.6	1,497
WPGH-TV D20 DT BL	76.1	212	76.1	212	72.1	144
WGNT D20 DT CP	318.1	12,331	182.7	3,578	174.6	3,213
WVPB-TV D20 DT CP	4.0	0	4.0	0	4.0	0
WWCW D21 DT BL	833.2	86,114	131.4	4,630	131.4	4,630

Interference to BLANK0000029912 APP, scenario 40

	Call	Chan	Svc	Status	City, State	File Number	Distance
Desired:	WHSV-TV	D20	DT	APP	HARRISONBURG, VA	BLANK0000029912	
Undesireds:	WVPY	D21	DD	LIC	FRONT ROYAL, VA	BLEDT20140714AAV	122.8 km
	WLHG-CD	D19	DC	BL	LYNCHBURG, VA	DTVBL168095	90.6
	WUNC-TV	D20	DT	CP	CHAPEL HILL, NC	BLANK0000025215	255.9
	WPGH-TV	D20	DT	BL	PITTSBURGH, PA	DTVBL73875	265.7
	WGNT	D20	DT	BL	PORTSMOUTH, VA	DTVBL9762	292.9
	WVPB-TV	D20	DT	CP	HUNTINGTON, WV	BLANK0000026241	254.5
	WFPT	D21	DT	CP	FREDERICK, MD	BLANK0000025177	211.9
	WWCW	D21	DT	BL	LYNCHBURG, VA	DTVBL24812	98.0
Service area	Terrain-limited		IX-free, before		IX-free, after	Percent New IX	
27360.3	828,290	22180.2	708,559	19540.4	582,166	19392.0 579,426 0.76 0.47	
Undesired	Total IX		Unique IX, before		Unique IX, after		
WVPY D21 DD LIC	168.5	3,974			148.4	2,740	
WLHG-CD D19 DC BL	1207.1	95,588	326.2	9,589	326.2	9,589	
WUNC-TV D20 DT CP	458.2	20,740	39.8	660	39.8	660	

WPGH-TV D20 DT BL	76.1	212	76.1	212	72.1	144
WGNT D20 DT BL	1579.9	46,825	1057.8	23,091	1041.7	21,925
WVPB-TV D20 DT CP	4.0	0	4.0	0	4.0	0
WWCW D21 DT BL	833.2	86,114	111.5	4,439	111.5	4,439

Interference to BLANK0000029912 APP, scenario 41

**MX: 0.59% interference

	Call	Chan	Svc	Status	City, State	File Number	Distance
Desired:	WHSV-TV	D20	DT	APP	HARRISONBURG, VA	BLANK0000029912	
Undesireds:	WVPY	D21	DD	LIC	FRONT ROYAL, VA	BLEDT20140714AAV	122.8 km
	WLHG-CD	D19	DC	BL	LYNCHBURG, VA	DTVBL168095	90.6
	WUNC-TV	D20	DT	BL	CHAPEL HILL, NC	DTVBL69080	255.8
	WPGH-TV	D20	DT	CP	PITTSBURGH, PA	BLANK0000025698	265.7
	WGNT	D20	DT	CP	PORTSMOUTH, VA	BLANK0000027476	290.0
	WVPB-TV	D20	DT	CP	HUNTINGTON, WV	BLANK0000026241	254.5
	WFPT	D21	DT	CP	FREDERICK, MD	BLANK0000025177	211.9
	WWCW	D21	DT	CP	LYNCHBURG, VA	BLANK0000027725	98.0
	Service area	Terrain-limited		IX-free, before		IX-free, after	
	27360.3	828,290	22180.2	708,559	20415.5	601,493	20259.1
							597,952
							Percent New IX
							0.77 0.59

Undesired		Total IX	Unique IX, before	Unique IX, after
WVPY D21 DD LIC	168.5	3,974	156.5	3,541
WLHG-CD D19 DC BL	1207.1	95,588	417.7	11,511
WUNC-TV D20 DT BL	438.4	20,713	83.6	1,653
WPGH-TV D20 DT CP	72.2	212	72.2	212
WGNT D20 DT CP	318.1	12,331	182.6	3,713
WVPB-TV D20 DT CP	4.0	0	4.0	0
WWCW D21 DT CP	833.2	85,774	139.4	4,834

Interference to BLANK0000029912 APP, scenario 42

	Call	Chan	Svc	Status	City, State	File Number	Distance
Desired:	WHSV-TV	D20	DT	APP	HARRISONBURG, VA	BLANK0000029912	
Undesireds:	WVPY	D21	DD	LIC	FRONT ROYAL, VA	BLEDT20140714AAV	122.8 km
	WLHG-CD	D19	DC	BL	LYNCHBURG, VA	DTVBL168095	90.6
	WUNC-TV	D20	DT	BL	CHAPEL HILL, NC	DTVBL69080	255.8
	WPGH-TV	D20	DT	CP	PITTSBURGH, PA	BLANK0000025698	265.7
	WGNT	D20	DT	BL	PORTSMOUTH, VA	DTVBL9762	292.9
	WVPB-TV	D20	DT	CP	HUNTINGTON, WV	BLANK0000026241	254.5
	WFPT	D21	DT	CP	FREDERICK, MD	BLANK0000025177	211.9
	WWCW	D21	DT	CP	LYNCHBURG, VA	BLANK0000027725	98.0

Service area	Terrain-limited	IX-free, before	IX-free, after	Percent New IX
27360.3	828,290	22180.2	708,559	19544.4
		582,207	19395.9	579,467
			0.76	0.47

Undesired	Total IX	Unique IX, before	Unique IX, after
WVPY D21 DD LIC	168.5	3,974	148.4
WLHG-CD D19 DC BL	1207.1	95,588	334.2
WUNC-TV D20 DT BL	438.4	20,713	35.8
WPGH-TV D20 DT CP	72.2	212	68.2
WGNT D20 DT BL	1579.9	46,825	1037.7
WVPB-TV D20 DT CP	4.0	0	4.0
WWCW D21 DT CP	833.2	85,774	115.5

Interference to BLANK0000029912 APP, scenario 43

**MX: 0.59% interference

	Call	Chan	Svc	Status	City, State	File Number	Distance
Desired:	WHSV-TV	D20	DT	APP	HARRISONBURG, VA	BLANK0000029912	
Undesireds:	WVPY	D21	DD	LIC	FRONT ROYAL, VA	BLEDT20140714AAV	122.8 km
	WLHG-CD	D19	DC	BL	LYNCHBURG, VA	DTVBL168095	90.6
	WUNC-TV	D20	DT	BL	CHAPEL HILL, NC	DTVBL69080	255.8
	WPGH-TV	D20	DT	BL	PITTSBURGH, PA	DTVBL73875	265.7
	WGNT	D20	DT	CP	PORTSMOUTH, VA	BLANK0000027476	290.0

WVPB-TV	D20	DT	CP	HUNTINGTON, WV	BLANK0000026241	254.5
WFPT	D21	DT	CP	FREDERICK, MD	BLANK0000025177	211.9
WWCW	D21	DT	CP	LYNCHBURG, VA	BLANK0000027725	98.0

Service area		Terrain-limited		IX-free, before		IX-free, after		Percent New IX	
27360.3	828,290	22180.2	708,559	20411.6	601,493	20255.1	597,952	0.77	0.59

Undesired	Total IX	Unique IX, before	Unique IX, after
WVPY D21 DD LIC	168.5	3,974	156.5
WLHG-CD D19 DC BL	1207.1	95,588	417.7
WUNC-TV D20 DT BL	438.4	20,713	83.6
WPGH-TV D20 DT BL	76.1	212	76.1
WGNT D20 DT CP	318.1	12,331	182.6
WVPB-TV D20 DT CP	4.0	0	4.0
WWCW D21 DT CP	833.2	85,774	139.4

Interference to BLANK0000029912 APP, scenario 44

Call	Chan	Svc	Status	City, State	File Number	Distance
Desired: WHSV-TV	D20	DT	APP	HARRISONBURG, VA	BLANK0000029912	
Undesireds: WVPY	D21	DD	LIC	FRONT ROYAL, VA	BLEDT20140714AAV	122.8 km
WLHG-CD	D19	DC	BL	LYNCHBURG, VA	DTVBL168095	90.6
WUNC-TV	D20	DT	BL	CHAPEL HILL, NC	DTVBL69080	255.8
WPGH-TV	D20	DT	BL	PITTSBURGH, PA	DTVBL73875	265.7
WGNT	D20	DT	BL	PORTSMOUTH, VA	DTVBL9762	292.9
WVPB-TV	D20	DT	CP	HUNTINGTON, WV	BLANK0000026241	254.5
WFPT	D21	DT	CP	FREDERICK, MD	BLANK0000025177	211.9
WWCW	D21	DT	CP	LYNCHBURG, VA	BLANK0000027725	98.0

Service area		Terrain-limited		IX-free, before		IX-free, after		Percent New IX	
27360.3	828,290	22180.2	708,559	19540.4	582,207	19392.0	579,467	0.76	0.47

Undesired	Total IX	Unique IX, before	Unique IX, after
WVPY D21 DD LIC	168.5	3,974	148.4

WLHG-CD D19 DC BL	1207.1	95,588	334.2	10,049	334.2	10,049
WUNC-TV D20 DT BL	438.4	20,713	35.8	589	35.8	589
WPGH-TV D20 DT BL	76.1	212	76.1	212	72.1	144
WGNT D20 DT BL	1579.9	46,825	1053.8	22,999	1037.7	21,833
WVPB-TV D20 DT CP	4.0	0	4.0	0	4.0	0
WWCW D21 DT CP	833.2	85,774	115.5	4,469	115.5	4,469

Interference to BLANK0000029912 APP, scenario 45

**MX: 0.59% interference

	Call	Chan	Svc	Status	City, State	File Number	Distance
Desired:	WHSV-TV	D20	DT	APP	HARRISONBURG, VA	BLANK0000029912	
Undesireds:	WVPY	D21	DD	LIC	FRONT ROYAL, VA	BLEDT20140714AAV	122.8 km
	WLHG-CD	D19	DC	BL	LYNCHBURG, VA	DTVBL168095	90.6
	WUNC-TV	D20	DT	BL	CHAPEL HILL, NC	DTVBL69080	255.8
	WPGH-TV	D20	DT	CP	PITTSBURGH, PA	BLANK0000025698	265.7
	WGNT	D20	DT	CP	PORTSMOUTH, VA	BLANK0000027476	290.0
	WVPB-TV	D20	DT	CP	HUNTINGTON, WV	BLANK0000026241	254.5
	WFPT	D21	DT	CP	FREDERICK, MD	BLANK0000025177	211.9
	WWCW	D21	DT	BL	LYNCHBURG, VA	DTVBL24812	98.0

Service area	Terrain-limited	IX-free, before	IX-free, after	Percent New IX
27360.3	828,290	22180.2	708,559	20419.5 601,523 20263.0 597,982 0.77 0.59

Undesired	Total IX	Unique IX, before	Unique IX, after
WVPY D21 DD LIC	168.5	3,974	156.5 3,541
WLHG-CD D19 DC BL	1207.1	95,588	413.7 11,141
WUNC-TV D20 DT BL	438.4	20,713	83.6 1,653
WPGH-TV D20 DT CP	72.2	212	72.2 212 68.2 144
WGNT D20 DT CP	318.1	12,331	182.6 3,713 174.6 3,348
WVPB-TV D20 DT CP	4.0	0	4.0 0 4.0 0
WWCW D21 DT BL	833.2	86,114	135.4 4,804 135.4 4,804

Interference to BLANK0000029912 APP, scenario 46

	Call	Chan	Svc	Status	City, State	File Number	Distance
Desired:	WHSV-TV	D20	DT	APP	HARRISONBURG, VA	BLANK0000029912	
Undesireds:	WVPY	D21	DD	LIC	FRONT ROYAL, VA	BLEDT20140714AAV	122.8 km
	WLHG-CD	D19	DC	BL	LYNCHBURG, VA	DTVBL168095	90.6
	WUNC-TV	D20	DT	BL	CHAPEL HILL, NC	DTVBL69080	255.8
	WPGH-TV	D20	DT	CP	PITTSBURGH, PA	BLANK0000025698	265.7
	WGNT	D20	DT	BL	PORTSMOUTH, VA	DTVBL9762	292.9
	WVPB-TV	D20	DT	CP	HUNTINGTON, WV	BLANK0000026241	254.5
	WFPT	D21	DT	CP	FREDERICK, MD	BLANK0000025177	211.9
	WWCW	D21	DT	BL	LYNCHBURG, VA	DTVBL24812	98.0

Service area	Terrain-limited	IX-free, before	IX-free, after	Percent New IX
27360.3	828,290	22180.2	708,559	19548.4 582,237
				19399.9 579,497
				0.76 0.47

Undesired	Total IX	Unique IX, before	Unique IX, after
WVPY D21 DD LIC	168.5	3,974	148.4 2,740
WLHG-CD D19 DC BL	1207.1	95,588	330.2 9,679
WUNC-TV D20 DT BL	438.4	20,713	35.8 589
WPGH-TV D20 DT CP	72.2	212	72.2 212
WGNT D20 DT BL	1579.9	46,825	1053.8 22,999
WVPB-TV D20 DT CP	4.0	0	4.0 0
WWCW D21 DT BL	833.2	86,114	111.5 4,439

Interference to BLANK0000029912 APP, scenario 47

**MX: 0.59% interference

	Call	Chan	Svc	Status	City, State	File Number	Distance
Desired:	WHSV-TV	D20	DT	APP	HARRISONBURG, VA	BLANK0000029912	
Undesireds:	WVPY	D21	DD	LIC	FRONT ROYAL, VA	BLEDT20140714AAV	122.8 km
	WLHG-CD	D19	DC	BL	LYNCHBURG, VA	DTVBL168095	90.6
	WUNC-TV	D20	DT	BL	CHAPEL HILL, NC	DTVBL69080	255.8

WPGH-TV	D20	DT	BL	PITTSBURGH, PA	DTVBL73875	265.7
WGNT	D20	DT	CP	PORTSMOUTH, VA	BLANK0000027476	290.0
WVPB-TV	D20	DT	CP	HUNTINGTON, WV	BLANK0000026241	254.5
WFPT	D21	DT	CP	FREDERICK, MD	BLANK0000025177	211.9
WWCW	D21	DT	BL	LYNCHBURG, VA	DTVBL24812	98.0

Service area		Terrain-limited		IX-free, before		IX-free, after		Percent New IX	
27360.3	828,290	22180.2	708,559	20415.6	601,523	20259.1	597,982	0.77	0.59

Undesired		Total IX	Unique IX, before		Unique IX, after	
WVPY D21 DD LIC	168.5	3,974			156.5	3,541
WLHG-CD D19 DC BL	1207.1	95,588	413.7	11,141	413.7	11,141
WUNC-TV D20 DT BL	438.4	20,713	83.6	1,653	83.6	1,653
WPGH-TV D20 DT BL	76.1	212	76.1	212	72.1	144
WGNT D20 DT CP	318.1	12,331	182.6	3,713	174.6	3,348
WVPB-TV D20 DT CP	4.0	0	4.0	0	4.0	0
WWCW D21 DT BL	833.2	86,114	135.4	4,804	135.4	4,804

Interference to BLANK0000029912 APP, scenario 48

	Call	Chan	Svc	Status	City, State	File Number	Distance
Desired:	WHSV-TV	D20	DT	APP	HARRISONBURG, VA	BLANK0000029912	
Undesireds:	WVPY	D21	DD	LIC	FRONT ROYAL, VA	BLEDT20140714AAV	122.8 km
	WLHG-CD	D19	DC	BL	LYNCHBURG, VA	DTVBL168095	90.6
	WUNC-TV	D20	DT	BL	CHAPEL HILL, NC	DTVBL69080	255.8
	WPGH-TV	D20	DT	BL	PITTSBURGH, PA	DTVBL73875	265.7
	WGNT	D20	DT	BL	PORTSMOUTH, VA	DTVBL9762	292.9
	WVPB-TV	D20	DT	CP	HUNTINGTON, WV	BLANK0000026241	254.5
	WFPT	D21	DT	CP	FREDERICK, MD	BLANK0000025177	211.9
	WWCW	D21	DT	BL	LYNCHBURG, VA	DTVBL24812	98.0

Service area		Terrain-limited		IX-free, before		IX-free, after		Percent New IX	
27360.3	828,290	22180.2	708,559	19544.4	582,237	19395.9	579,497	0.76	0.47

Undesired		Total IX	Unique IX, before		Unique IX, after	
WVPY D21 DD LIC	168.5	3,974			148.4	2,740
WLHG-CD D19 DC BL	1207.1	95,588	330.2	9,679	330.2	9,679
WUNC-TV D20 DT BL	438.4	20,713	35.8	589	35.8	589
WPGH-TV D20 DT BL	76.1	212	76.1	212	72.1	144
WGNT D20 DT BL	1579.9	46,825	1053.8	22,999	1037.7	21,833
WVPB-TV D20 DT CP	4.0	0	4.0	0	4.0	0
WWCW D21 DT BL	833.2	86,114	111.5	4,439	111.5	4,439

Interference to BLANK0000029912 APP, scenario 49

**MX: 0.59% interference

	Call	Chan	Svc	Status	City, State	File Number	Distance
Desired:	WHSV-TV	D20	DT	APP	HARRISONBURG, VA	BLANK0000029912	
Undesireds:	WVPY	D21	DD	LIC	FRONT ROYAL, VA	BLEDT20140714AAV	122.8 km
	WLHG-CD	D19	DC	BL	LYNCHBURG, VA	DTVBL168095	90.6
	WUNC-TV	D20	DT	CP	CHAPEL HILL, NC	BLANK0000025215	255.9
	WPGH-TV	D20	DT	CP	PITTSBURGH, PA	BLANK0000025698	265.7
	WGNT	D20	DT	CP	PORTSMOUTH, VA	BLANK0000027476	290.0
	WVPB-TV	D20	DT	BL	HUNTINGTON, WV	DTVBL71657	254.5
	WFPT	D21	DT	CP	FREDERICK, MD	BLANK0000025177	211.9
	WWCW	D21	DT	CP	LYNCHBURG, VA	BLANK0000027725	98.0

Service area		Terrain-limited		IX-free, before		IX-free, after		Percent New IX
27360.3	828,290	22180.2	708,559	20415.6	601,649	20259.1	598,108	0.77 0.59

Undesired		Total IX	Unique IX, before		Unique IX, after	
WVPY D21 DD LIC	168.5	3,974			156.5	3,541
WLHG-CD D19 DC BL	1207.1	95,588	401.9	11,208	401.9	11,208
WUNC-TV D20 DT CP	458.2	20,740	83.6	1,497	83.6	1,497
WPGH-TV D20 DT CP	72.2	212	72.2	212	68.2	144
WGNT D20 DT CP	318.1	12,331	182.7	3,578	174.6	3,213
WVPB-TV D20 DT BL	4.0	0	4.0	0	4.0	0
WWCW D21 DT CP	833.2	85,774	135.4	4,660	135.4	4,660

Interference to BLANK0000029912 APP, scenario 50

	Call	Chan	Svc	Status	City, State	File Number	Distance
Desired:	WHSV-TV	D20	DT	APP	HARRISONBURG, VA	BLANK0000029912	
Undesireds:	WVPY	D21	DD	LIC	FRONT ROYAL, VA	BLEDT20140714AAV	122.8 km
	WLHG-CD	D19	DC	BL	LYNCHBURG, VA	DTVBL168095	90.6
	WUNC-TV	D20	DT	CP	CHAPEL HILL, NC	BLANK0000025215	255.9
	WPGH-TV	D20	DT	CP	PITTSBURGH, PA	BLANK0000025698	265.7
	WGNT	D20	DT	BL	PORTSMOUTH, VA	DTVBL9762	292.9
	WVPB-TV	D20	DT	BL	HUNTINGTON, WV	DTVBL71657	254.5
	WFPT	D21	DT	CP	FREDERICK, MD	BLANK0000025177	211.9
	WWCW	D21	DT	CP	LYNCHBURG, VA	BLANK0000027725	98.0

Service area		Terrain-limited		IX-free, before		IX-free, after		Percent New IX	
27360.3	828,290	22180.2	708,559	19540.4	582,136	19392.0	579,396	0.76	0.47

Undesired	Total IX	Unique IX, before		Unique IX, after	
WVPY D21 DD LIC	168.5	3,974		148.4	2,740
WLHG-CD D19 DC BL	1207.1	95,588	330.2	9,959	330.2
WUNC-TV D20 DT CP	458.2	20,740	39.8	660	39.8
WPGH-TV D20 DT CP	72.2	212	72.2	212	68.2
WGNT D20 DT BL	1579.9	46,825	1057.8	23,091	1041.7
WVPB-TV D20 DT BL	4.0	0	4.0	0	4.0
WWCW D21 DT CP	833.2	85,774	115.5	4,469	115.5

Interference to BLANK0000029912 APP, scenario 51

**MX: 0.59% interference

	Call	Chan	Svc	Status	City, State	File Number	Distance
Desired:	WHSV-TV	D20	DT	APP	HARRISONBURG, VA	BLANK0000029912	
Undesireds:	WVPY	D21	DD	LIC	FRONT ROYAL, VA	BLEDT20140714AAV	122.8 km

WLHG-CD	D19	DC	BL	LYNCHBURG, VA	DTVBL168095	90.6
WUNC-TV	D20	DT	CP	CHAPEL HILL, NC	BLANK0000025215	255.9
WPGH-TV	D20	DT	BL	PITTSBURGH, PA	DTVBL73875	265.7
WGNT	D20	DT	CP	PORTSMOUTH, VA	BLANK0000027476	290.0
WVPB-TV	D20	DT	BL	HUNTINGTON, WV	DTVBL71657	254.5
WFPT	D21	DT	CP	FREDERICK, MD	BLANK0000025177	211.9
WWCW	D21	DT	CP	LYNCHBURG, VA	BLANK0000027725	98.0

Service area	Terrain-limited	IX-free, before	IX-free, after	Percent New IX
27360.3	828,290	22180.2	708,559	20411.6
		601,649	20255.1	598,108
			0.77	0.59

Undesired	Total IX	Unique IX, before	Unique IX, after
WVPY D21 DD LIC	168.5	3,974	156.5
WLHG-CD D19 DC BL	1207.1	95,588	401.9
WUNC-TV D20 DT CP	458.2	20,740	83.6
WPGH-TV D20 DT BL	76.1	212	76.1
WGNT D20 DT CP	318.1	12,331	182.7
WVPB-TV D20 DT BL	4.0	0	4.0
WWCW D21 DT CP	833.2	85,774	135.4

Interference to BLANK0000029912 APP, scenario 52

	Call	Chan	Svc	Status	City, State	File Number	Distance
Desired:	WHSV-TV	D20	DT	APP	HARRISONBURG, VA	BLANK0000029912	
Undesireds:	WVPY	D21	DD	LIC	FRONT ROYAL, VA	BLEDT20140714AAV	122.8 km
	WLHG-CD	D19	DC	BL	LYNCHBURG, VA	DTVBL168095	90.6
	WUNC-TV	D20	DT	CP	CHAPEL HILL, NC	BLANK0000025215	255.9
	WPGH-TV	D20	DT	BL	PITTSBURGH, PA	DTVBL73875	265.7
	WGNT	D20	DT	BL	PORTSMOUTH, VA	DTVBL9762	292.9
	WVPB-TV	D20	DT	BL	HUNTINGTON, WV	DTVBL71657	254.5
	WFPT	D21	DT	CP	FREDERICK, MD	BLANK0000025177	211.9
	WWCW	D21	DT	CP	LYNCHBURG, VA	BLANK0000027725	98.0

Service area	Terrain-limited	IX-free, before	IX-free, after	Percent New IX
--------------	-----------------	-----------------	----------------	----------------

27360.3	828,290	22180.2	708,559	19536.4	582,136	19388.0	579,396	0.76	0.47
---------	---------	---------	---------	---------	---------	---------	---------	------	------

Undesired		Total IX	Unique IX, before	Unique IX, after
WVPY D21 DD LIC	168.5	3,974		148.4 2,740
WLHG-CD D19 DC BL	1207.1	95,588	330.2 9,959	330.2 9,959
WUNC-TV D20 DT CP	458.2	20,740	39.8 660	39.8 660
WPGH-TV D20 DT BL	76.1	212	76.1 212	72.1 144
WGNT D20 DT BL	1579.9	46,825	1057.8 23,091	1041.7 21,925
WVPB-TV D20 DT BL	4.0	0	4.0 0	4.0 0
WWCW D21 DT CP	833.2	85,774	115.5 4,469	115.5 4,469

Interference to BLANK0000029912 APP, scenario 53

**MX: 0.59% interference

Desired:	Call	Chan	Svc	Status	City, State	File Number	Distance
	WHSV-TV	D20	DT	APP	HARRISONBURG, VA	BLANK0000029912	
Undesireds:	WVPY	D21	DD	LIC	FRONT ROYAL, VA	BLEDT20140714AAV	122.8 km
	WLHG-CD	D19	DC	BL	LYNCHBURG, VA	DTVBL168095	90.6
	WUNC-TV	D20	DT	CP	CHAPEL HILL, NC	BLANK0000025215	255.9
	WPGH-TV	D20	DT	CP	PITTSBURGH, PA	BLANK0000025698	265.7
	WGNT	D20	DT	CP	PORTSMOUTH, VA	BLANK0000027476	290.0
	WVPB-TV	D20	DT	BL	HUNTINGTON, WV	DTVBL71657	254.5
	WFPT	D21	DT	CP	FREDERICK, MD	BLANK0000025177	211.9
	WWCW	D21	DT	BL	LYNCHBURG, VA	DTVBL24812	98.0

Service area	Terrain-limited	IX-free, before	IX-free, after	Percent New IX
27360.3 828,290	22180.2 708,559	20419.5 601,679	20263.1 598,138	0.77 0.59

Undesired		Total IX	Unique IX, before	Unique IX, after
WVPY D21 DD LIC	168.5	3,974		156.5 3,541
WLHG-CD D19 DC BL	1207.1	95,588	397.9 10,838	397.9 10,838
WUNC-TV D20 DT CP	458.2	20,740	83.6 1,497	83.6 1,497
WPGH-TV D20 DT CP	72.2	212	72.2 212	68.2 144
WGNT D20 DT CP	318.1	12,331	182.7 3,578	174.6 3,213

WVPB-TV D20 DT BL	4.0	0	4.0	0	4.0	0
WWCW D21 DT BL	833.2	86,114	131.4	4,630	131.4	4,630

Interference to BLANK0000029912 APP, scenario 54

	Call	Chan	Svc	Status	City, State	File Number	Distance
Desired:	WHSV-TV	D20	DT	APP	HARRISONBURG, VA	BLANK0000029912	
Undesireds:	WVPY	D21	DD	LIC	FRONT ROYAL, VA	BLEDT20140714AAV	122.8 km
	WLHG-CD	D19	DC	BL	LYNCHBURG, VA	DTVBL168095	90.6
	WUNC-TV	D20	DT	CP	CHAPEL HILL, NC	BLANK0000025215	255.9
	WPGH-TV	D20	DT	CP	PITTSBURGH, PA	BLANK0000025698	265.7
	WGNT	D20	DT	BL	PORTSMOUTH, VA	DTVBL9762	292.9
	WVPB-TV	D20	DT	BL	HUNTINGTON, WV	DTVBL71657	254.5
	WFPT	D21	DT	CP	FREDERICK, MD	BLANK0000025177	211.9
	WWCW	D21	DT	BL	LYNCHBURG, VA	DTVBL24812	98.0

Service area	Terrain-limited	IX-free, before	IX-free, after	Percent New IX
27360.3	828,290	22180.2	708,559	19544.4
		582,166	19396.0	579,426
			0.76	0.47

Undesired	Total IX	Unique IX, before	Unique IX, after
WVPY D21 DD LIC	168.5	3,974	148.4
WLHG-CD D19 DC BL	1207.1	95,588	326.2
WUNC-TV D20 DT CP	458.2	20,740	39.8
WPGH-TV D20 DT CP	72.2	212	72.2
WGNT D20 DT BL	1579.9	46,825	1057.8
WVPB-TV D20 DT BL	4.0	0	4.0
WWCW D21 DT BL	833.2	86,114	111.5

Interference to BLANK0000029912 APP, scenario 55

**MX: 0.59% interference

	Call	Chan	Svc	Status	City, State	File Number	Distance
Desired:	WHSV-TV	D20	DT	APP	HARRISONBURG, VA	BLANK0000029912	

Undesireds:	WVPY	D21	DD	LIC	FRONT ROYAL, VA	BLEDT20140714AAV	122.8 km
	WLHG-CD	D19	DC	BL	LYNCHBURG, VA	DTVBL168095	90.6
	WUNC-TV	D20	DT	CP	CHAPEL HILL, NC	BLANK0000025215	255.9
	WPGH-TV	D20	DT	BL	PITTSBURGH, PA	DTVBL73875	265.7
	WGNT	D20	DT	CP	PORTSMOUTH, VA	BLANK0000027476	290.0
	WVPB-TV	D20	DT	BL	HUNTINGTON, WV	DTVBL71657	254.5
	WFPT	D21	DT	CP	FREDERICK, MD	BLANK0000025177	211.9
	WWCW	D21	DT	BL	LYNCHBURG, VA	DTVBL24812	98.0

Service area		Terrain-limited		IX-free, before		IX-free, after		Percent New IX
27360.3	828,290	22180.2	708,559	20415.6	601,679	20259.1	598,138	0.77 0.59

Undesired		Total IX	Unique IX, before	Unique IX, after
WVPY D21 DD LIC	168.5	3,974		156.5 3,541
WLHG-CD D19 DC BL	1207.1	95,588	397.9 10,838	397.9 10,838
WUNC-TV D20 DT CP	458.2	20,740	83.6 1,497	83.6 1,497
WPGH-TV D20 DT BL	76.1	212	76.1 212	72.1 144
WGNT D20 DT CP	318.1	12,331	182.7 3,578	174.6 3,213
WVPB-TV D20 DT BL	4.0	0	4.0 0	4.0 0
WWCW D21 DT BL	833.2	86,114	131.4 4,630	131.4 4,630

Interference to BLANK0000029912 APP, scenario 56

	Call	Chan	Svc	Status	City, State	File Number	Distance
Desired:	WHSV-TV	D20	DT	APP	HARRISONBURG, VA	BLANK0000029912	
Undesireds:	WVPY	D21	DD	LIC	FRONT ROYAL, VA	BLEDT20140714AAV	122.8 km
	WLHG-CD	D19	DC	BL	LYNCHBURG, VA	DTVBL168095	90.6
	WUNC-TV	D20	DT	CP	CHAPEL HILL, NC	BLANK0000025215	255.9
	WPGH-TV	D20	DT	BL	PITTSBURGH, PA	DTVBL73875	265.7
	WGNT	D20	DT	BL	PORTSMOUTH, VA	DTVBL9762	292.9
	WVPB-TV	D20	DT	BL	HUNTINGTON, WV	DTVBL71657	254.5
	WFPT	D21	DT	CP	FREDERICK, MD	BLANK0000025177	211.9
	WWCW	D21	DT	BL	LYNCHBURG, VA	DTVBL24812	98.0

Service area	Terrain-limited	IX-free, before	IX-free, after	Percent New IX
27360.3 828,290	22180.2 708,559	19540.4 582,166	19392.0 579,426	0.76 0.47

Undesired	Total IX	Unique IX, before	Unique IX, after
WVPY D21 DD LIC	168.5 3,974	148.4 2,740	
WLHG-CD D19 DC BL	1207.1 95,588	326.2 9,589	326.2 9,589
WUNC-TV D20 DT CP	458.2 20,740	39.8 660	39.8 660
WPGH-TV D20 DT BL	76.1 212	76.1 212	72.1 144
WGNT D20 DT BL	1579.9 46,825	1057.8 23,091	1041.7 21,925
WVPB-TV D20 DT BL	4.0 0	4.0 0	4.0 0
WWCW D21 DT BL	833.2 86,114	111.5 4,439	111.5 4,439

Interference to BLANK0000029912 APP, scenario 57

**MX: 0.59% interference

	Call	Chan	Svc	Status	City, State	File Number	Distance
Desired:	WHSV-TV	D20	DT	APP	HARRISONBURG, VA	BLANK0000029912	
Undesireds:	WVPY	D21	DD	LIC	FRONT ROYAL, VA	BLEDT20140714AAV	122.8 km
	WLHG-CD	D19	DC	BL	LYNCHBURG, VA	DTVBL168095	90.6
	WUNC-TV	D20	DT	BL	CHAPEL HILL, NC	DTVBL69080	255.8
	WPGH-TV	D20	DT	CP	PITTSBURGH, PA	BLANK0000025698	265.7
	WGNT	D20	DT	CP	PORTSMOUTH, VA	BLANK0000027476	290.0
	WVPB-TV	D20	DT	BL	HUNTINGTON, WV	DTVBL71657	254.5
	WFPT	D21	DT	CP	FREDERICK, MD	BLANK0000025177	211.9
	WWCW	D21	DT	CP	LYNCHBURG, VA	BLANK0000027725	98.0

Service area	Terrain-limited	IX-free, before	IX-free, after	Percent New IX
27360.3 828,290	22180.2 708,559	20415.5 601,493	20259.1 597,952	0.77 0.59

Undesired	Total IX	Unique IX, before	Unique IX, after
WVPY D21 DD LIC	168.5 3,974	156.5 3,541	
WLHG-CD D19 DC BL	1207.1 95,588	417.7 11,511	417.7 11,511
WUNC-TV D20 DT BL	438.4 20,713	83.6 1,653	83.6 1,653

WPGH-TV D20 DT CP	72.2	212	72.2	212	68.2	144
WGNT D20 DT CP	318.1	12,331	182.6	3,713	174.6	3,348
WVPB-TV D20 DT BL	4.0	0	4.0	0	4.0	0
WWCW D21 DT CP	833.2	85,774	139.4	4,834	139.4	4,834

Interference to BLANK0000029912 APP, scenario 58

	Call	Chan	Svc	Status	City, State	File Number	Distance
Desired:	WHSV-TV	D20	DT	APP	HARRISONBURG, VA	BLANK0000029912	
Undesireds:	WVPY	D21	DD	LIC	FRONT ROYAL, VA	BLEDT20140714AAV	122.8 km
	WLHG-CD	D19	DC	BL	LYNCHBURG, VA	DTVBL168095	90.6
	WUNC-TV	D20	DT	BL	CHAPEL HILL, NC	DTVBL69080	255.8
	WPGH-TV	D20	DT	CP	PITTSBURGH, PA	BLANK0000025698	265.7
	WGNT	D20	DT	BL	PORTSMOUTH, VA	DTVBL9762	292.9
	WVPB-TV	D20	DT	BL	HUNTINGTON, WV	DTVBL71657	254.5
	WFPT	D21	DT	CP	FREDERICK, MD	BLANK0000025177	211.9
	WWCW	D21	DT	CP	LYNCHBURG, VA	BLANK0000027725	98.0

Service area		Terrain-limited		IX-free, before		IX-free, after		Percent New IX	
27360.3	828,290	22180.2	708,559	19544.4	582,207	19395.9	579,467	0.76	0.47

Undesired		Total IX	Unique IX, before		Unique IX, after	
WVPY D21 DD LIC	168.5	3,974			148.4	2,740
WLHG-CD D19 DC BL	1207.1	95,588	334.2	10,049	334.2	10,049
WUNC-TV D20 DT BL	438.4	20,713	35.8	589	35.8	589
WPGH-TV D20 DT CP	72.2	212	72.2	212	68.2	144
WGNT D20 DT BL	1579.9	46,825	1053.8	22,999	1037.7	21,833
WVPB-TV D20 DT BL	4.0	0	4.0	0	4.0	0
WWCW D21 DT CP	833.2	85,774	115.5	4,469	115.5	4,469

Interference to BLANK0000029912 APP, scenario 59

**MX: 0.59% interference

	Call	Chan	Svc	Status	City, State	File Number	Distance
Desired:	WHSV-TV	D20	DT	APP	HARRISONBURG, VA	BLANK0000029912	
Undesireds:	WVPY	D21	DD	LIC	FRONT ROYAL, VA	BLEDT20140714AAV	122.8 km
	WLHG-CD	D19	DC	BL	LYNCHBURG, VA	DTVBL168095	90.6
	WUNC-TV	D20	DT	BL	CHAPEL HILL, NC	DTVBL69080	255.8
	WPGH-TV	D20	DT	BL	PITTSBURGH, PA	DTVBL73875	265.7
	WGNT	D20	DT	CP	PORTSMOUTH, VA	BLANK0000027476	290.0
	WVPB-TV	D20	DT	BL	HUNTINGTON, WV	DTVBL71657	254.5
	WFPT	D21	DT	CP	FREDERICK, MD	BLANK0000025177	211.9
	WWCW	D21	DT	CP	LYNCHBURG, VA	BLANK0000027725	98.0

	Service area		Terrain-limited		IX-free, before		IX-free, after		Percent New IX
	27360.3	828,290	22180.2	708,559	20411.6	601,493	20255.1	597,952	0.77 0.59

Undesired				Total IX		Unique IX, before		Unique IX, after
WVPY D21 DD LIC		168.5		3,974		156.5		3,541
WLHG-CD D19 DC BL		1207.1		95,588	417.7	11,511	417.7	11,511
WUNC-TV D20 DT BL		438.4		20,713	83.6	1,653	83.6	1,653
WPGH-TV D20 DT BL		76.1		212	76.1	212	72.1	144
WGNT D20 DT CP		318.1		12,331	182.6	3,713	174.6	3,348
WVPB-TV D20 DT BL		4.0		0	4.0	0	4.0	0
WWCW D21 DT CP		833.2		85,774	139.4	4,834	139.4	4,834

Interference to BLANK0000029912 APP, scenario 60

	Call	Chan	Svc	Status	City, State	File Number	Distance
Desired:	WHSV-TV	D20	DT	APP	HARRISONBURG, VA	BLANK0000029912	
Undesireds:	WVPY	D21	DD	LIC	FRONT ROYAL, VA	BLEDT20140714AAV	122.8 km
	WLHG-CD	D19	DC	BL	LYNCHBURG, VA	DTVBL168095	90.6
	WUNC-TV	D20	DT	BL	CHAPEL HILL, NC	DTVBL69080	255.8
	WPGH-TV	D20	DT	BL	PITTSBURGH, PA	DTVBL73875	265.7
	WGNT	D20	DT	BL	PORTSMOUTH, VA	DTVBL9762	292.9
	WVPB-TV	D20	DT	BL	HUNTINGTON, WV	DTVBL71657	254.5

WFPT	D21	DT	CP	FREDERICK, MD	BLANK0000025177	211.9
WWCW	D21	DT	CP	LYNCHBURG, VA	BLANK0000027725	98.0

Service area	Terrain-limited	IX-free, before	IX-free, after	Percent New IX
27360.3 828,290	22180.2 708,559	19540.4 582,207	19392.0 579,467	0.76 0.47

Undesired	Total IX	Unique IX, before	Unique IX, after
WVPY D21 DD LIC	168.5 3,974	148.4 2,740	
WLHG-CD D19 DC BL	1207.1 95,588	334.2 10,049	
WUNC-TV D20 DT BL	438.4 20,713	35.8 589	
WPGH-TV D20 DT BL	76.1 212	76.1 212	
WGNT D20 DT BL	1579.9 46,825	1037.7 21,833	
WVPB-TV D20 DT BL	4.0 0	4.0 0	
WWCW D21 DT CP	833.2 85,774	115.5 4,469	

Interference to BLANK0000029912 APP, scenario 61

**MX: 0.59% interference

Call	Chan	Svc	Status	City, State	File Number	Distance
Desired: WHSV-TV	D20	DT	APP	HARRISONBURG, VA	BLANK0000029912	
Undesireds: WVPY	D21	DD	LIC	FRONT ROYAL, VA	BLEDT20140714AAV	122.8 km
WLHG-CD	D19	DC	BL	LYNCHBURG, VA	DTVBL168095	90.6
WUNC-TV	D20	DT	BL	CHAPEL HILL, NC	DTVBL69080	255.8
WPGH-TV	D20	DT	CP	PITTSBURGH, PA	BLANK0000025698	265.7
WGNT	D20	DT	CP	PORTSMOUTH, VA	BLANK0000027476	290.0
WVPB-TV	D20	DT	BL	HUNTINGTON, WV	DTVBL71657	254.5
WFPT	D21	DT	CP	FREDERICK, MD	BLANK0000025177	211.9
WWCW	D21	DT	BL	LYNCHBURG, VA	DTVBL24812	98.0

Service area	Terrain-limited	IX-free, before	IX-free, after	Percent New IX
27360.3 828,290	22180.2 708,559	20419.5 601,523	20263.0 597,982	0.77 0.59

Undesired	Total IX	Unique IX, before	Unique IX, after
WVPY D21 DD LIC	168.5 3,974	156.5 3,541	

WLHG-CD D19 DC BL	1207.1	95,588	413.7	11,141	413.7	11,141
WUNC-TV D20 DT BL	438.4	20,713	83.6	1,653	83.6	1,653
WPGH-TV D20 DT CP	72.2	212	72.2	212	68.2	144
WGNT D20 DT CP	318.1	12,331	182.6	3,713	174.6	3,348
WVPB-TV D20 DT BL	4.0	0	4.0	0	4.0	0
WWCW D21 DT BL	833.2	86,114	135.4	4,804	135.4	4,804

Interference to BLANK0000029912 APP, scenario 62

	Call	Chan	Svc	Status	City, State	File Number	Distance
Desired:	WHSV-TV	D20	DT	APP	HARRISONBURG, VA	BLANK0000029912	
Undesireds:	WVPY	D21	DD	LIC	FRONT ROYAL, VA	BLEDT20140714AAV	122.8 km
	WLHG-CD	D19	DC	BL	LYNCHBURG, VA	DTVBL168095	90.6
	WUNC-TV	D20	DT	BL	CHAPEL HILL, NC	DTVBL69080	255.8
	WPGH-TV	D20	DT	CP	PITTSBURGH, PA	BLANK0000025698	265.7
	WGNT	D20	DT	BL	PORTSMOUTH, VA	DTVBL9762	292.9
	WVPB-TV	D20	DT	BL	HUNTINGTON, WV	DTVBL71657	254.5
	WFPT	D21	DT	CP	FREDERICK, MD	BLANK0000025177	211.9
	WWCW	D21	DT	BL	LYNCHBURG, VA	DTVBL24812	98.0
	Service area	Terrain-limited		IX-free, before		IX-free, after	Percent New IX
	27360.3	828,290	22180.2	708,559	19548.4	582,237	19399.9 579,497 0.76 0.47

Undesired	Total IX	Unique IX, before	Unique IX, after
WVPY D21 DD LIC	168.5	3,974	148.4 2,740
WLHG-CD D19 DC BL	1207.1	95,588	330.2 9,679
WUNC-TV D20 DT BL	438.4	20,713	35.8 589
WPGH-TV D20 DT CP	72.2	212	72.2 212
WGNT D20 DT BL	1579.9	46,825	1053.8 22,999
WVPB-TV D20 DT BL	4.0	0	4.0 0
WWCW D21 DT BL	833.2	86,114	111.5 4,439

Interference to BLANK0000029912 APP, scenario 63

**MX: 0.59% interference

	Call	Chan	Svc	Status	City, State	File Number	Distance
Desired:	WHSV-TV	D20	DT	APP	HARRISONBURG, VA	BLANK0000029912	
Undesireds:	WVPY	D21	DD	LIC	FRONT ROYAL, VA	BLEDT20140714AAV	122.8 km
	WLHG-CD	D19	DC	BL	LYNCHBURG, VA	DTVBL168095	90.6
	WUNC-TV	D20	DT	BL	CHAPEL HILL, NC	DTVBL69080	255.8
	WPGH-TV	D20	DT	BL	PITTSBURGH, PA	DTVBL73875	265.7
	WGNT	D20	DT	CP	PORTSMOUTH, VA	BLANK0000027476	290.0
	WVPB-TV	D20	DT	BL	HUNTINGTON, WV	DTVBL71657	254.5
	WFPT	D21	DT	CP	FREDERICK, MD	BLANK0000025177	211.9
	WWCW	D21	DT	BL	LYNCHBURG, VA	DTVBL24812	98.0

Service area	Terrain-limited	IX-free, before	IX-free, after	Percent New IX
27360.3	828,290	22180.2	708,559	20415.6
		601,523	20259.1	597,982
			0.77	0.59

Undesired	Total IX	Unique IX, before	Unique IX, after
WVPY D21 DD LIC	168.5	3,974	156.5
WLHG-CD D19 DC BL	1207.1	95,588	413.7
WUNC-TV D20 DT BL	438.4	20,713	83.6
WPGH-TV D20 DT BL	76.1	212	76.1
WGNT D20 DT CP	318.1	12,331	182.6
WVPB-TV D20 DT BL	4.0	0	4.0
WWCW D21 DT BL	833.2	86,114	135.4

Interference to BLANK0000029912 APP, scenario 64

	Call	Chan	Svc	Status	City, State	File Number	Distance
Desired:	WHSV-TV	D20	DT	APP	HARRISONBURG, VA	BLANK0000029912	
Undesireds:	WVPY	D21	DD	LIC	FRONT ROYAL, VA	BLEDT20140714AAV	122.8 km
	WLHG-CD	D19	DC	BL	LYNCHBURG, VA	DTVBL168095	90.6
	WUNC-TV	D20	DT	BL	CHAPEL HILL, NC	DTVBL69080	255.8
	WPGH-TV	D20	DT	BL	PITTSBURGH, PA	DTVBL73875	265.7

WGNT	D20	DT	BL	PORTSMOUTH, VA	DTVBL9762	292.9
WVPB-TV	D20	DT	BL	HUNTINGTON, WV	DTVBL71657	254.5
WFPT	D21	DT	CP	FREDERICK, MD	BLANK0000025177	211.9
WWCW	D21	DT	BL	LYNCHBURG, VA	DTVBL24812	98.0

Service area		Terrain-limited		IX-free, before		IX-free, after		Percent New IX	
27360.3	828,290	22180.2	708,559	19544.4	582,237	19395.9	579,497	0.76	0.47

Undesired		Total IX		Unique IX, before		Unique IX, after	
WVPY D21 DD LIC	168.5	3,974			148.4	2,740	
WLHG-CD D19 DC BL	1207.1	95,588	330.2	9,679	330.2	9,679	
WUNC-TV D20 DT BL	438.4	20,713	35.8	589	35.8	589	
WPGH-TV D20 DT BL	76.1	212	76.1	212	72.1	144	
WGNT D20 DT BL	1579.9	46,825	1053.8	22,999	1037.7	21,833	
WVPB-TV D20 DT BL	4.0	0	4.0	0	4.0	0	
WWCW D21 DT BL	833.2	86,114	111.5	4,439	111.5	4,439	

Interference to DTVBL4688 BL, scenario 1

**IX: 16.80% interference

	Call	Chan	Svc	Status	City, State	File Number	Distance
Desired:	WHSV-TV	D20	DT	BL	HARRISONBURG, VA	DTVBL4688	
Undesireds:	WVPY	D21	DD	LIC	FRONT ROYAL, VA	BLEDT20140714AAV	47.6 km
	WLHG-CD	D19	DC	CP	LYNCHBURG, VA	BLANK0000027226	145.6
	WUNC-TV	D20	DT	CP	CHAPEL HILL, NC	BLANK0000025215	307.7
	WPGH-TV	D20	DT	CP	PITTSBURGH, PA	BLANK0000025698	241.1
	WGNT	D20	DT	CP	PORTSMOUTH, VA	BLANK0000027476	273.4
	WVPB-TV	D20	DT	CP	HUNTINGTON, WV	BLANK0000026241	310.4
	WMPT	D21	DT	APP	ANNAPOLIS, MD	BLANK0000029874	181.0
	WFPT	D21	DT	CP	FREDERICK, MD	BLANK0000025177	135.6
	WWCW	D21	DT	CP	LYNCHBURG, VA	BLANK0000027725	167.2

Service area		Terrain-limited		IX-free, before		IX-free, after		Percent New IX	
28642.1	1,052,641	17136.9	646,286	16679.2	624,671	15724.7	519,749	5.72	16.80

Undesired		Total IX	Unique IX, before		Unique IX, after	
WVPY D21 DD LIC	1006.7	112,540			954.5	104,922
WUNC-TV D20 DT CP	71.2	1,408	7.9	18	7.9	18
WPGH-TV D20 DT CP	120.0	1,063	108.0	1,003	100.0	348
WGNT D20 DT CP	325.9	20,559	254.5	19,109	214.3	12,168
WVPB-TV D20 DT CP	8.0	0	4.0	0	4.0	0
WMPT D21 DT APP	4.0	35	4.0	35	4.0	35
WWCW D21 DT CP	4.0	0	4.0	0	4.0	0

Interference to DTVBL4688 BL, scenario 2

**IX: 17.29% interference

	Call	Chan	Svc	Status	City, State	File Number	Distance
Desired:	WHSV-TV	D20	DT	BL	HARRISONBURG, VA	DTVBL4688	
Undesireds:	WVPY	D21	DD	LIC	FRONT ROYAL, VA	BLEDT20140714AAV	47.6 km
	WLHG-CD	D19	DC	CP	LYNCHBURG, VA	BLANK0000027226	145.6
	WUNC-TV	D20	DT	CP	CHAPEL HILL, NC	BLANK0000025215	307.7
	WPGH-TV	D20	DT	CP	PITTSBURGH, PA	BLANK0000025698	241.1
	WGNT	D20	DT	BL	PORTSMOUTH, VA	DTVBL9762	275.6
	WVPB-TV	D20	DT	CP	HUNTINGTON, WV	BLANK0000026241	310.4
	WMPT	D21	DT	APP	ANNAPOLIS, MD	BLANK0000029874	181.0
	WFPT	D21	DT	CP	FREDERICK, MD	BLANK0000025177	135.6
	WWCW	D21	DT	CP	LYNCHBURG, VA	BLANK0000027725	167.2

	Service area		Terrain-limited		IX-free, before		IX-free, after		Percent New IX
	28642.1	1,052,641	17136.9	646,286	16387.6	612,427	15453.3	506,538	5.70 17.29

Undesired		Total IX	Unique IX, before		Unique IX, after	
WVPY D21 DD LIC	1006.7	112,540			934.4	105,889
WUNC-TV D20 DT CP	71.2	1,408	7.9	18	7.9	18
WPGH-TV D20 DT CP	120.0	1,063	108.0	1,003	100.0	348
WGNT D20 DT BL	617.4	32,803	546.0	31,353	485.7	25,379
WVPB-TV D20 DT CP	8.0	0	4.0	0	4.0	0

WMPT D21 DT APP	4.0	35	4.0	35	4.0	35
WWCW D21 DT CP	4.0	0	4.0	0	4.0	0

Interference to DTVBL4688 BL, scenario 3

**IX: 16.79% interference

	Call	Chan	Svc	Status	City, State	File Number	Distance
Desired:	WHSV-TV	D20	DT	BL	HARRISONBURG, VA	DTVBL4688	
Undesireds:	WVPY	D21	DD	LIC	FRONT ROYAL, VA	BLEDT20140714AAV	47.6 km
	WLHG-CD	D19	DC	CP	LYNCHBURG, VA	BLANK0000027226	145.6
	WUNC-TV	D20	DT	CP	CHAPEL HILL, NC	BLANK0000025215	307.7
	WPGH-TV	D20	DT	BL	PITTSBURGH, PA	DTVBL73875	241.1
	WGNT	D20	DT	CP	PORTSMOUTH, VA	BLANK0000027476	273.4
	WVPB-TV	D20	DT	CP	HUNTINGTON, WV	BLANK0000026241	310.4
	WMPT	D21	DT	APP	ANNAPOLIS, MD	BLANK0000029874	181.0
	WFPT	D21	DT	CP	FREDERICK, MD	BLANK0000025177	135.6
	WWCW	D21	DT	CP	LYNCHBURG, VA	BLANK0000027725	167.2

Service area	Terrain-limited	IX-free, before	IX-free, after	Percent New IX
28642.1 1,052,641	17136.9 646,286	16667.2 624,525	15716.7 519,641	5.70 16.79

Undesired	Total IX	Unique IX, before	Unique IX, after
WVPY D21 DD LIC	1006.7 112,540	950.5 104,884	
WUNC-TV D20 DT CP	71.2 1,408	7.9 18	
WPGH-TV D20 DT BL	132.0 1,209	119.9 1,149	
WGNT D20 DT CP	325.9 20,559	254.5 19,109	
WVPB-TV D20 DT CP	8.0 0	4.0 0	
WMPT D21 DT APP	4.0 35	4.0 35	
WWCW D21 DT CP	4.0 0	4.0 0	

Interference to DTVBL4688 BL, scenario 4

**IX: 17.29% interference

	Call	Chan	Svc	Status	City, State	File Number	Distance
Desired:	WHSV-TV	D20	DT	BL	HARRISONBURG, VA	DTVBL4688	
Undesireds:	WVPY	D21	DD	LIC	FRONT ROYAL, VA	BLEDT20140714AAV	47.6 km
	WLHG-CD	D19	DC	CP	LYNCHBURG, VA	BLANK0000027226	145.6
	WUNC-TV	D20	DT	CP	CHAPEL HILL, NC	BLANK0000025215	307.7
	WPGH-TV	D20	DT	BL	PITTSBURGH, PA	DTVBL73875	241.1
	WGNT	D20	DT	BL	PORTSMOUTH, VA	DTVBL9762	275.6
	WVPB-TV	D20	DT	CP	HUNTINGTON, WV	BLANK0000026241	310.4
	WMPT	D21	DT	APP	ANNAPOLIS, MD	BLANK0000029874	181.0
	WFPT	D21	DT	CP	FREDERICK, MD	BLANK0000025177	135.6
	WWCW	D21	DT	CP	LYNCHBURG, VA	BLANK0000027725	167.2

Service area	Terrain-limited	IX-free, before	IX-free, after	Percent New IX
28642.1 1,052,641	17136.9 646,286	16375.7 612,281	15445.3 506,430	5.68 17.29

Undesired	Total IX	Unique IX, before	Unique IX, after
WVPY D21 DD LIC 1006.7	112,540	930.4 105,851	
WUNC-TV D20 DT CP 71.2	1,408	7.9 18	
WPGH-TV D20 DT BL 132.0	1,209	119.9 1,149	
WGNT D20 DT BL 617.4	32,803	546.0 31,353	
WVPB-TV D20 DT CP 8.0	0	4.0 0	
WMPT D21 DT APP 4.0	35	4.0 35	
WWCW D21 DT CP 4.0	0	4.0 0	

Interference to DTVBL4688 BL, scenario 5

**IX: 16.80% interference

	Call	Chan	Svc	Status	City, State	File Number	Distance
Desired:	WHSV-TV	D20	DT	BL	HARRISONBURG, VA	DTVBL4688	
Undesireds:	WVPY	D21	DD	LIC	FRONT ROYAL, VA	BLEDT20140714AAV	47.6 km
	WLHG-CD	D19	DC	CP	LYNCHBURG, VA	BLANK0000027226	145.6
	WUNC-TV	D20	DT	CP	CHAPEL HILL, NC	BLANK0000025215	307.7
	WPGH-TV	D20	DT	CP	PITTSBURGH, PA	BLANK0000025698	241.1

WGNT	D20	DT	CP	PORTSMOUTH, VA	BLANK0000027476	273.4
WVPB-TV	D20	DT	CP	HUNTINGTON, WV	BLANK0000026241	310.4
WMPT	D21	DT	APP	ANNAPOLIS, MD	BLANK0000029874	181.0
WFPT	D21	DT	CP	FREDERICK, MD	BLANK0000025177	135.6
WWCW	D21	DT	BL	LYNCHBURG, VA	DTVBL24812	167.2

Service area		Terrain-limited		IX-free, before		IX-free, after		Percent New IX	
28642.1	1,052,641	17136.9	646,286	16679.2	624,671	15724.7	519,749	5.72	16.80

Undesired		Total IX	Unique IX, before		Unique IX, after	
WVPY D21 DD LIC	1006.7	112,540			954.5	104,922
WUNC-TV D20 DT CP	71.2	1,408	7.9	18	7.9	18
WPGH-TV D20 DT CP	120.0	1,063	108.0	1,003	100.0	348
WGNT D20 DT CP	325.9	20,559	254.5	19,109	214.3	12,168
WVPB-TV D20 DT CP	8.0	0	4.0	0	4.0	0
WMPT D21 DT APP	4.0	35	4.0	35	4.0	35
WWCW D21 DT BL	4.0	0	4.0	0	4.0	0

Interference to DTVBL4688 BL, scenario 6

**IX: 17.29% interference

	Call	Chan	Svc	Status	City, State	File Number	Distance
Desired:	WHSV-TV	D20	DT	BL	HARRISONBURG, VA	DTVBL4688	
Undesireds:	WVPY	D21	DD	LIC	FRONT ROYAL, VA	BLEDT20140714AAV	47.6 km
	WLHG-CD	D19	DC	CP	LYNCHBURG, VA	BLANK0000027226	145.6
	WUNC-TV	D20	DT	CP	CHAPEL HILL, NC	BLANK0000025215	307.7
	WPGH-TV	D20	DT	CP	PITTSBURGH, PA	BLANK0000025698	241.1
	WGNT	D20	DT	BL	PORTSMOUTH, VA	DTVBL9762	275.6
	WVPB-TV	D20	DT	CP	HUNTINGTON, WV	BLANK0000026241	310.4
	WMPT	D21	DT	APP	ANNAPOLIS, MD	BLANK0000029874	181.0
	WFPT	D21	DT	CP	FREDERICK, MD	BLANK0000025177	135.6
	WWCW	D21	DT	BL	LYNCHBURG, VA	DTVBL24812	167.2

Service area		Terrain-limited		IX-free, before		IX-free, after		Percent New IX	
--------------	--	-----------------	--	-----------------	--	----------------	--	----------------	--

28642.1	1,052,641	17136.9	646,286	16387.6	612,427	15453.3	506,538	5.70	17.29
---------	-----------	---------	---------	---------	---------	---------	---------	------	-------

Undesired		Total IX	Unique IX, before		Unique IX, after	
WVPY D21 DD LIC	1006.7	112,540			934.4	105,889
WUNC-TV D20 DT CP	71.2	1,408	7.9	18	7.9	18
WPGH-TV D20 DT CP	120.0	1,063	108.0	1,003	100.0	348
WGNT D20 DT BL	617.4	32,803	546.0	31,353	485.7	25,379
WVPB-TV D20 DT CP	8.0	0	4.0	0	4.0	0
WMPT D21 DT APP	4.0	35	4.0	35	4.0	35
WWCW D21 DT BL	4.0	0	4.0	0	4.0	0

Interference to DTVBL4688 BL, scenario 7

**IX: 16.79% interference

	Call	Chan	Svc	Status	City, State	File Number	Distance
Desired:	WHSV-TV	D20	DT	BL	HARRISONBURG, VA	DTVBL4688	
Undesireds:	WVPY	D21	DD	LIC	FRONT ROYAL, VA	BLEDT20140714AAV	47.6 km
	WLHG-CD	D19	DC	CP	LYNCHBURG, VA	BLANK0000027226	145.6
	WUNC-TV	D20	DT	CP	CHAPEL HILL, NC	BLANK0000025215	307.7
	WPGH-TV	D20	DT	BL	PITTSBURGH, PA	DTVBL73875	241.1
	WGNT	D20	DT	CP	PORTSMOUTH, VA	BLANK0000027476	273.4
	WVPB-TV	D20	DT	CP	HUNTINGTON, WV	BLANK0000026241	310.4
	WMPT	D21	DT	APP	ANNAPOLIS, MD	BLANK0000029874	181.0
	WFPT	D21	DT	CP	FREDERICK, MD	BLANK0000025177	135.6
	WWCW	D21	DT	BL	LYNCHBURG, VA	DTVBL24812	167.2

	Service area		Terrain-limited		IX-free, before		IX-free, after		Percent New IX
28642.1	1,052,641	17136.9	646,286	16667.2	624,525	15716.7	519,641	5.70	16.79

Undesired		Total IX	Unique IX, before		Unique IX, after	
WVPY D21 DD LIC	1006.7	112,540			950.5	104,884
WUNC-TV D20 DT CP	71.2	1,408	7.9	18	7.9	18
WPGH-TV D20 DT BL	132.0	1,209	119.9	1,149	108.0	456
WGNT D20 DT CP	325.9	20,559	254.5	19,109	214.3	12,168

WVPB-TV D20 DT CP	8.0	0	4.0	0	4.0	0
WMPT D21 DT APP	4.0	35	4.0	35	4.0	35
WWCW D21 DT BL	4.0	0	4.0	0	4.0	0

Interference to DTVBL4688 BL, scenario 8

**IX: 17.29% interference

	Call	Chan	Svc	Status	City, State	File Number	Distance
Desired:	WHSV-TV	D20	DT	BL	HARRISONBURG, VA	DTVBL4688	
Undesireds:	WVPY	D21	DD	LIC	FRONT ROYAL, VA	BLEDT20140714AAV	47.6 km
	WLHG-CD	D19	DC	CP	LYNCHBURG, VA	BLANK0000027226	145.6
	WUNC-TV	D20	DT	CP	CHAPEL HILL, NC	BLANK0000025215	307.7
	WPGH-TV	D20	DT	BL	PITTSBURGH, PA	DTVBL73875	241.1
	WGNT	D20	DT	BL	PORTSMOUTH, VA	DTVBL9762	275.6
	WVPB-TV	D20	DT	CP	HUNTINGTON, WV	BLANK0000026241	310.4
	WMPT	D21	DT	APP	ANNAPOLIS, MD	BLANK0000029874	181.0
	WFPT	D21	DT	CP	FREDERICK, MD	BLANK0000025177	135.6
	WWCW	D21	DT	BL	LYNCHBURG, VA	DTVBL24812	167.2

Service area		Terrain-limited	IX-free, before		IX-free, after		Percent New IX	
28642.1	1,052,641	17136.9	646,286	16375.7	612,281	15445.3	506,430	5.68 17.29

Undesired		Total IX	Unique IX, before		Unique IX, after	
WVPY D21 DD LIC	1006.7	112,540			930.4	105,851
WUNC-TV D20 DT CP	71.2	1,408	7.9	18	7.9	18
WPGH-TV D20 DT BL	132.0	1,209	119.9	1,149	108.0	456
WGNT D20 DT BL	617.4	32,803	546.0	31,353	485.7	25,379
WVPB-TV D20 DT CP	8.0	0	4.0	0	4.0	0
WMPT D21 DT APP	4.0	35	4.0	35	4.0	35
WWCW D21 DT BL	4.0	0	4.0	0	4.0	0

Interference to DTVBL4688 BL, scenario 9

**IX: 16.80% interference

	Call	Chan	Svc	Status	City, State	File Number	Distance
Desired:	WHSV-TV	D20	DT	BL	HARRISONBURG, VA	DTVBL4688	
Undesireds:	WVPY	D21	DD	LIC	FRONT ROYAL, VA	BLEDT20140714AAV	47.6 km
	WLHG-CD	D19	DC	CP	LYNCHBURG, VA	BLANK0000027226	145.6
	WUNC-TV	D20	DT	BL	CHAPEL HILL, NC	DTVBL69080	307.6
	WPGH-TV	D20	DT	CP	PITTSBURGH, PA	BLANK0000025698	241.1
	WGNT	D20	DT	CP	PORTSMOUTH, VA	BLANK0000027476	273.4
	WVPB-TV	D20	DT	CP	HUNTINGTON, WV	BLANK0000026241	310.4
	WMPT	D21	DT	APP	ANNAPOLIS, MD	BLANK0000029874	181.0
	WFPT	D21	DT	CP	FREDERICK, MD	BLANK0000025177	135.6
	WWCW	D21	DT	CP	LYNCHBURG, VA	BLANK0000027725	167.2

Service area	Terrain-limited	IX-free, before	IX-free, after	Percent New IX
28642.1 1,052,641	17136.9 646,286	16679.2 624,671	15724.7 519,749	5.72 16.80

Undesired	Total IX	Unique IX, before	Unique IX, after
WVPY D21 DD LIC 1006.7	112,540	954.5 104,922	
WUNC-TV D20 DT BL 71.2	1,408	7.9 18	
WPGH-TV D20 DT CP 120.0	1,063	108.0 1,003	
WGNT D20 DT CP 325.9	20,559	254.5 19,109	
WVPB-TV D20 DT CP 8.0	0	4.0 0	
WMPT D21 DT APP 4.0	35	4.0 35	
WWCW D21 DT CP 4.0	0	4.0 0	

Interference to DTVBL4688 BL, scenario 10
**IX: 17.29% interference

	Call	Chan	Svc	Status	City, State	File Number	Distance
Desired:	WHSV-TV	D20	DT	BL	HARRISONBURG, VA	DTVBL4688	
Undesireds:	WVPY	D21	DD	LIC	FRONT ROYAL, VA	BLEDT20140714AAV	47.6 km
	WLHG-CD	D19	DC	CP	LYNCHBURG, VA	BLANK0000027226	145.6
	WUNC-TV	D20	DT	BL	CHAPEL HILL, NC	DTVBL69080	307.6

WPGH-TV	D20	DT	CP	PITTSBURGH, PA	BLANK0000025698	241.1
WGNT	D20	DT	BL	PORTSMOUTH, VA	DTVBL9762	275.6
WVPB-TV	D20	DT	CP	HUNTINGTON, WV	BLANK0000026241	310.4
WMPT	D21	DT	APP	ANNAPOLIS, MD	BLANK0000029874	181.0
WFPT	D21	DT	CP	FREDERICK, MD	BLANK0000025177	135.6
WWCW	D21	DT	CP	LYNCHBURG, VA	BLANK0000027725	167.2

Service area		Terrain-limited		IX-free, before		IX-free, after		Percent New IX	
28642.1	1,052,641	17136.9	646,286	16387.6	612,427	15453.3	506,538	5.70	17.29

Undesired		Total IX	Unique IX, before		Unique IX, after	
WVPY D21 DD LIC	1006.7	112,540			934.4	105,889
WUNC-TV D20 DT BL	71.2	1,408	7.9	18	7.9	18
WPGH-TV D20 DT CP	120.0	1,063	108.0	1,003	100.0	348
WGNT D20 DT BL	617.4	32,803	546.0	31,353	485.7	25,379
WVPB-TV D20 DT CP	8.0	0	4.0	0	4.0	0
WMPT D21 DT APP	4.0	35	4.0	35	4.0	35
WWCW D21 DT CP	4.0	0	4.0	0	4.0	0

Interference to DTVBL4688 BL, scenario 11
 **IX: 16.79% interference

	Call	Chan	Svc	Status	City, State	File Number	Distance
Desired:	WHSV-TV	D20	DT	BL	HARRISONBURG, VA	DTVBL4688	
Undesireds:	WVPY	D21	DD	LIC	FRONT ROYAL, VA	BLEDT20140714AAV	47.6 km
	WLHG-CD	D19	DC	CP	LYNCHBURG, VA	BLANK0000027226	145.6
	WUNC-TV	D20	DT	BL	CHAPEL HILL, NC	DTVBL69080	307.6
	WPGH-TV	D20	DT	BL	PITTSBURGH, PA	DTVBL73875	241.1
	WGNT	D20	DT	CP	PORTSMOUTH, VA	BLANK0000027476	273.4
	WVPB-TV	D20	DT	CP	HUNTINGTON, WV	BLANK0000026241	310.4
	WMPT	D21	DT	APP	ANNAPOLIS, MD	BLANK0000029874	181.0
	WFPT	D21	DT	CP	FREDERICK, MD	BLANK0000025177	135.6
	WWCW	D21	DT	CP	LYNCHBURG, VA	BLANK0000027725	167.2

Service area	Terrain-limited	IX-free, before	IX-free, after	Percent New IX
28642.1 1,052,641	17136.9 646,286	16667.2 624,525	15716.7 519,641	5.70 16.79
Undesired	Total IX	Unique IX, before	Unique IX, after	
WVPY D21 DD LIC	1006.7 112,540		950.5 104,884	
WUNC-TV D20 DT BL	71.2 1,408	7.9 18	7.9 18	
WPGH-TV D20 DT BL	132.0 1,209	119.9 1,149	108.0 456	
WGNT D20 DT CP	325.9 20,559	254.5 19,109	214.3 12,168	
WVPB-TV D20 DT CP	8.0 0	4.0 0	4.0 0	
WMPT D21 DT APP	4.0 35	4.0 35	4.0 35	
WWCW D21 DT CP	4.0 0	4.0 0	4.0 0	

Interference to DTVBL4688 BL, scenario 12

**IX: 17.29% interference

	Call	Chan	Svc	Status	City, State	File Number	Distance
Desired:	WHSV-TV	D20	DT	BL	HARRISONBURG, VA	DTVBL4688	
Undesireds:	WVPY	D21	DD	LIC	FRONT ROYAL, VA	BLEDT20140714AAV	47.6 km
	WLHG-CD	D19	DC	CP	LYNCHBURG, VA	BLANK0000027226	145.6
	WUNC-TV	D20	DT	BL	CHAPEL HILL, NC	DTVBL69080	307.6
	WPGH-TV	D20	DT	BL	PITTSBURGH, PA	DTVBL73875	241.1
	WGNT	D20	DT	BL	PORTSMOUTH, VA	DTVBL9762	275.6
	WVPB-TV	D20	DT	CP	HUNTINGTON, WV	BLANK0000026241	310.4
	WMPT	D21	DT	APP	ANNAPOLIS, MD	BLANK0000029874	181.0
	WFPT	D21	DT	CP	FREDERICK, MD	BLANK0000025177	135.6
	WWCW	D21	DT	CP	LYNCHBURG, VA	BLANK0000027725	167.2

Service area	Terrain-limited	IX-free, before	IX-free, after	Percent New IX
28642.1 1,052,641	17136.9 646,286	16375.7 612,281	15445.3 506,430	5.68 17.29
Undesired	Total IX	Unique IX, before	Unique IX, after	
WVPY D21 DD LIC	1006.7 112,540		930.4 105,851	
WUNC-TV D20 DT BL	71.2 1,408	7.9 18	7.9 18	
WPGH-TV D20 DT BL	132.0 1,209	119.9 1,149	108.0 456	

WGNT D20 DT BL	617.4	32,803	546.0	31,353	485.7	25,379
WVPB-TV D20 DT CP	8.0	0	4.0	0	4.0	0
WMPT D21 DT APP	4.0	35	4.0	35	4.0	35
WWCW D21 DT CP	4.0	0	4.0	0	4.0	0

Interference to DTVBL4688 BL, scenario 13

**IX: 16.80% interference

	Call	Chan	Svc	Status	City, State	File Number	Distance
Desired:	WHSV-TV	D20	DT	BL	HARRISONBURG, VA	DTVBL4688	
Undesireds:	WVPY	D21	DD	LIC	FRONT ROYAL, VA	BLEDT20140714AAV	47.6 km
	WLHG-CD	D19	DC	CP	LYNCHBURG, VA	BLANK0000027226	145.6
	WUNC-TV	D20	DT	BL	CHAPEL HILL, NC	DTVBL69080	307.6
	WPGH-TV	D20	DT	CP	PITTSBURGH, PA	BLANK0000025698	241.1
	WGNT	D20	DT	CP	PORTSMOUTH, VA	BLANK0000027476	273.4
	WVPB-TV	D20	DT	CP	HUNTINGTON, WV	BLANK0000026241	310.4
	WMPT	D21	DT	APP	ANNAPOLIS, MD	BLANK0000029874	181.0
	WFPT	D21	DT	CP	FREDERICK, MD	BLANK0000025177	135.6
	WWCW	D21	DT	BL	LYNCHBURG, VA	DTVBL24812	167.2

Service area		Terrain-limited	IX-free, before		IX-free, after		Percent New IX	
28642.1	1,052,641	17136.9	646,286	16679.2	624,671	15724.7	519,749	5.72 16.80

Undesired		Total IX	Unique IX, before		Unique IX, after	
WVPY D21 DD LIC	1006.7	112,540			954.5	104,922
WUNC-TV D20 DT BL	71.2	1,408	7.9	18	7.9	18
WPGH-TV D20 DT CP	120.0	1,063	108.0	1,003	100.0	348
WGNT D20 DT CP	325.9	20,559	254.5	19,109	214.3	12,168
WVPB-TV D20 DT CP	8.0	0	4.0	0	4.0	0
WMPT D21 DT APP	4.0	35	4.0	35	4.0	35
WWCW D21 DT BL	4.0	0	4.0	0	4.0	0

Interference to DTVBL4688 BL, scenario 14

**IX: 17.29% interference

	Call	Chan	Svc	Status	City, State	File Number	Distance
Desired:	WHSV-TV	D20	DT	BL	HARRISONBURG, VA	DTVBL4688	
Undesireds:	WVPY	D21	DD	LIC	FRONT ROYAL, VA	BLEDT20140714AAV	47.6 km
	WLHG-CD	D19	DC	CP	LYNCHBURG, VA	BLANK0000027226	145.6
	WUNC-TV	D20	DT	BL	CHAPEL HILL, NC	DTVBL69080	307.6
	WPGH-TV	D20	DT	CP	PITTSBURGH, PA	BLANK0000025698	241.1
	WGNT	D20	DT	BL	PORTSMOUTH, VA	DTVBL9762	275.6
	WVPB-TV	D20	DT	CP	HUNTINGTON, WV	BLANK0000026241	310.4
	WMPT	D21	DT	APP	ANNAPOLIS, MD	BLANK0000029874	181.0
	WFPT	D21	DT	CP	FREDERICK, MD	BLANK0000025177	135.6
	WWCW	D21	DT	BL	LYNCHBURG, VA	DTVBL24812	167.2

Service area		Terrain-limited		IX-free, before		IX-free, after		Percent New IX	
28642.1	1,052,641	17136.9	646,286	16387.6	612,427	15453.3	506,538	5.70	17.29

Undesired	Total IX	Unique IX, before		Unique IX, after	
WVPY D21 DD LIC	1006.7	112,540		934.4	105,889
WUNC-TV D20 DT BL	71.2	1,408	7.9	18	7.9
WPGH-TV D20 DT CP	120.0	1,063	108.0	1,003	100.0
WGNT D20 DT BL	617.4	32,803	546.0	31,353	485.7
WVPB-TV D20 DT CP	8.0	0	4.0	0	4.0
WMPT D21 DT APP	4.0	35	4.0	35	4.0
WWCW D21 DT BL	4.0	0	4.0	0	4.0

Interference to DTVBL4688 BL, scenario 15

**IX: 16.79% interference

	Call	Chan	Svc	Status	City, State	File Number	Distance
Desired:	WHSV-TV	D20	DT	BL	HARRISONBURG, VA	DTVBL4688	
Undesireds:	WVPY	D21	DD	LIC	FRONT ROYAL, VA	BLEDT20140714AAV	47.6 km
	WLHG-CD	D19	DC	CP	LYNCHBURG, VA	BLANK0000027226	145.6

WUNC-TV	D20	DT	BL	CHAPEL HILL, NC	DTVBL69080	307.6
WPGH-TV	D20	DT	BL	PITTSBURGH, PA	DTVBL73875	241.1
WGNT	D20	DT	CP	PORTSMOUTH, VA	BLANK0000027476	273.4
WVPB-TV	D20	DT	CP	HUNTINGTON, WV	BLANK0000026241	310.4
WMPT	D21	DT	APP	ANNAPOLIS, MD	BLANK0000029874	181.0
WFPT	D21	DT	CP	FREDERICK, MD	BLANK0000025177	135.6
WWCW	D21	DT	BL	LYNCHBURG, VA	DTVBL24812	167.2

Service area		Terrain-limited		IX-free, before		IX-free, after		Percent New IX	
28642.1	1,052,641	17136.9	646,286	16667.2	624,525	15716.7	519,641	5.70	16.79

Undesired		Total IX	Unique IX, before		Unique IX, after	
WVPY D21 DD LIC	1006.7	112,540			950.5	104,884
WUNC-TV D20 DT BL	71.2	1,408	7.9	18	7.9	18
WPGH-TV D20 DT BL	132.0	1,209	119.9	1,149	108.0	456
WGNT D20 DT CP	325.9	20,559	254.5	19,109	214.3	12,168
WVPB-TV D20 DT CP	8.0	0	4.0	0	4.0	0
WMPT D21 DT APP	4.0	35	4.0	35	4.0	35
WWCW D21 DT BL	4.0	0	4.0	0	4.0	0

Interference to DTVBL4688 BL, scenario 16

**IX: 17.29% interference

	Call	Chan	Svc	Status	City, State	File Number	Distance
Desired:	WHSV-TV	D20	DT	BL	HARRISONBURG, VA	DTVBL4688	
Undesireds:	WVPY	D21	DD	LIC	FRONT ROYAL, VA	BLEDT20140714AAV	47.6 km
	WLHG-CD	D19	DC	CP	LYNCHBURG, VA	BLANK0000027226	145.6
	WUNC-TV	D20	DT	BL	CHAPEL HILL, NC	DTVBL69080	307.6
	WPGH-TV	D20	DT	BL	PITTSBURGH, PA	DTVBL73875	241.1
	WGNT	D20	DT	BL	PORTSMOUTH, VA	DTVBL9762	275.6
	WVPB-TV	D20	DT	CP	HUNTINGTON, WV	BLANK0000026241	310.4
	WMPT	D21	DT	APP	ANNAPOLIS, MD	BLANK0000029874	181.0
	WFPT	D21	DT	CP	FREDERICK, MD	BLANK0000025177	135.6
	WWCW	D21	DT	BL	LYNCHBURG, VA	DTVBL24812	167.2

Service area	Terrain-limited	IX-free, before	IX-free, after	Percent New IX
28642.1 1,052,641	17136.9 646,286	16375.7 612,281	15445.3 506,430	5.68 17.29

Undesired	Total IX	Unique IX, before	Unique IX, after
WVPY D21 DD LIC	1006.7 112,540	930.4 105,851	
WUNC-TV D20 DT BL	71.2 1,408	7.9 18	7.9 18
WPGH-TV D20 DT BL	132.0 1,209	119.9 1,149	108.0 456
WGNT D20 DT BL	617.4 32,803	546.0 31,353	485.7 25,379
WVPB-TV D20 DT CP	8.0 0	4.0 0	4.0 0
WMPT D21 DT APP	4.0 35	4.0 35	4.0 35
WWCW D21 DT BL	4.0 0	4.0 0	4.0 0

Interference to DTVBL4688 BL, scenario 17
 **IX: 16.80% interference

Call	Chan	Svc	Status	City, State	File Number	Distance
Desired: WHSV-TV	D20	DT	BL	HARRISONBURG, VA	DTVBL4688	
Undesireds: WVPY	D21	DD	LIC	FRONT ROYAL, VA	BLEDT20140714AAV	47.6 km
WLHG-CD	D19	DC	CP	LYNCHBURG, VA	BLANK0000027226	145.6
WUNC-TV	D20	DT	CP	CHAPEL HILL, NC	BLANK0000025215	307.7
WPGH-TV	D20	DT	CP	PITTSBURGH, PA	BLANK0000025698	241.1
WGNT	D20	DT	CP	PORTSMOUTH, VA	BLANK0000027476	273.4
WVPB-TV	D20	DT	BL	HUNTINGTON, WV	DTVBL71657	310.4
WMPT	D21	DT	APP	ANNAPOLIS, MD	BLANK0000029874	181.0
WFPT	D21	DT	CP	FREDERICK, MD	BLANK0000025177	135.6
WWCW	D21	DT	CP	LYNCHBURG, VA	BLANK0000027725	167.2

Service area	Terrain-limited	IX-free, before	IX-free, after	Percent New IX
28642.1 1,052,641	17136.9 646,286	16679.2 624,671	15724.7 519,749	5.72 16.80

Undesired	Total IX	Unique IX, before	Unique IX, after
WVPY D21 DD LIC	1006.7 112,540	954.5 104,922	
WUNC-TV D20 DT CP	71.2 1,408	7.9 18	7.9 18

WPGH-TV D20 DT CP	120.0	1,063	108.0	1,003	100.0	348
WGNT D20 DT CP	325.9	20,559	254.5	19,109	214.3	12,168
WVPB-TV D20 DT BL	8.0	0	4.0	0	4.0	0
WMPT D21 DT APP	4.0	35	4.0	35	4.0	35
WWCW D21 DT CP	4.0	0	4.0	0	4.0	0

Interference to DTVBL4688 BL, scenario 18

**IX: 17.29% interference

	Call	Chan	Svc	Status	City, State	File Number	Distance
Desired:	WHSV-TV	D20	DT	BL	HARRISONBURG, VA	DTVBL4688	
Undesireds:	WVPY	D21	DD	LIC	FRONT ROYAL, VA	BLEDT20140714AAV	47.6 km
	WLHG-CD	D19	DC	CP	LYNCHBURG, VA	BLANK0000027226	145.6
	WUNC-TV	D20	DT	CP	CHAPEL HILL, NC	BLANK0000025215	307.7
	WPGH-TV	D20	DT	CP	PITTSBURGH, PA	BLANK0000025698	241.1
	WGNT	D20	DT	BL	PORTSMOUTH, VA	DTVBL9762	275.6
	WVPB-TV	D20	DT	BL	HUNTINGTON, WV	DTVBL71657	310.4
	WMPT	D21	DT	APP	ANNAPOLIS, MD	BLANK0000029874	181.0
	WFPT	D21	DT	CP	FREDERICK, MD	BLANK0000025177	135.6
	WWCW	D21	DT	CP	LYNCHBURG, VA	BLANK0000027725	167.2

	Service area	Terrain-limited	IX-free, before	IX-free, after	Percent New IX
	28642.1	1,052,641	17136.9	646,286	16387.6
				612,427	15453.3
					506,538
					5.70
					17.29

Undesired	Total IX	Unique IX, before	Unique IX, after
WVPY D21 DD LIC	1006.7	112,540	934.4
WUNC-TV D20 DT CP	71.2	1,408	7.9
WPGH-TV D20 DT CP	120.0	1,063	108.0
WGNT D20 DT BL	617.4	32,803	546.0
WVPB-TV D20 DT BL	8.0	0	4.0
WMPT D21 DT APP	4.0	35	4.0
WWCW D21 DT CP	4.0	0	4.0

Interference to DTVBL4688 BL, scenario 19

**IX: 16.79% interference

	Call	Chan	Svc	Status	City, State	File Number	Distance
Desired:	WHSV-TV	D20	DT	BL	HARRISONBURG, VA	DTVBL4688	
Undesireds:	WVPY	D21	DD	LIC	FRONT ROYAL, VA	BLEDT20140714AAV	47.6 km
	WLHG-CD	D19	DC	CP	LYNCHBURG, VA	BLANK0000027226	145.6
	WUNC-TV	D20	DT	CP	CHAPEL HILL, NC	BLANK0000025215	307.7
	WPGH-TV	D20	DT	BL	PITTSBURGH, PA	DTVBL73875	241.1
	WGNT	D20	DT	CP	PORTSMOUTH, VA	BLANK0000027476	273.4
	WVPB-TV	D20	DT	BL	HUNTINGTON, WV	DTVBL71657	310.4
	WMPT	D21	DT	APP	ANNAPOLIS, MD	BLANK0000029874	181.0
	WFPT	D21	DT	CP	FREDERICK, MD	BLANK0000025177	135.6
	WWCW	D21	DT	CP	LYNCHBURG, VA	BLANK0000027725	167.2

	Service area	Terrain-limited	IX-free, before	IX-free, after	Percent New IX
	28642.1	1,052,641	17136.9	646,286	16667.2
				624,525	15716.7
					519,641
					5.70
					16.79

Undesired	Total IX	Unique IX, before	Unique IX, after
WVPY D21 DD LIC	1006.7	112,540	950.5
WUNC-TV D20 DT CP	71.2	1,408	7.9
WPGH-TV D20 DT BL	132.0	1,209	119.9
WGNT D20 DT CP	325.9	20,559	254.5
WVPB-TV D20 DT BL	8.0	0	4.0
WMPT D21 DT APP	4.0	35	4.0
WWCW D21 DT CP	4.0	0	4.0

Interference to DTVBL4688 BL, scenario 20

**IX: 17.29% interference

	Call	Chan	Svc	Status	City, State	File Number	Distance
Desired:	WHSV-TV	D20	DT	BL	HARRISONBURG, VA	DTVBL4688	
Undesireds:	WVPY	D21	DD	LIC	FRONT ROYAL, VA	BLEDT20140714AAV	47.6 km

WLHG-CD	D19	DC	CP	LYNCHBURG, VA	BLANK0000027226	145.6
WUNC-TV	D20	DT	CP	CHAPEL HILL, NC	BLANK0000025215	307.7
WPGH-TV	D20	DT	BL	PITTSBURGH, PA	DTVBL73875	241.1
WGNT	D20	DT	BL	PORTSMOUTH, VA	DTVBL9762	275.6
WVPB-TV	D20	DT	BL	HUNTINGTON, WV	DTVBL71657	310.4
WMPT	D21	DT	APP	ANNAPOLIS, MD	BLANK0000029874	181.0
WFPT	D21	DT	CP	FREDERICK, MD	BLANK0000025177	135.6
WWCW	D21	DT	CP	LYNCHBURG, VA	BLANK0000027725	167.2

Service area		Terrain-limited		IX-free, before		IX-free, after		Percent New IX	
28642.1	1,052,641	17136.9	646,286	16375.7	612,281	15445.3	506,430	5.68	17.29

Undesired		Total IX	Unique IX, before		Unique IX, after	
WVPY D21 DD LIC	1006.7	112,540			930.4	105,851
WUNC-TV D20 DT CP	71.2	1,408	7.9	18	7.9	18
WPGH-TV D20 DT BL	132.0	1,209	119.9	1,149	108.0	456
WGNT D20 DT BL	617.4	32,803	546.0	31,353	485.7	25,379
WVPB-TV D20 DT BL	8.0	0	4.0	0	4.0	0
WMPT D21 DT APP	4.0	35	4.0	35	4.0	35
WWCW D21 DT CP	4.0	0	4.0	0	4.0	0

Interference to DTVBL4688 BL, scenario 21
 **IX: 16.80% interference

	Call	Chan	Svc	Status	City, State	File Number	Distance
Desired:	WHSV-TV	D20	DT	BL	HARRISONBURG, VA	DTVBL4688	
Undesireds:	WVPY	D21	DD	LIC	FRONT ROYAL, VA	BLEDT20140714AAV	47.6 km
	WLHG-CD	D19	DC	CP	LYNCHBURG, VA	BLANK0000027226	145.6
	WUNC-TV	D20	DT	CP	CHAPEL HILL, NC	BLANK0000025215	307.7
	WPGH-TV	D20	DT	CP	PITTSBURGH, PA	BLANK0000025698	241.1
	WGNT	D20	DT	CP	PORTSMOUTH, VA	BLANK0000027476	273.4
	WVPB-TV	D20	DT	BL	HUNTINGTON, WV	DTVBL71657	310.4
	WMPT	D21	DT	APP	ANNAPOLIS, MD	BLANK0000029874	181.0
	WFPT	D21	DT	CP	FREDERICK, MD	BLANK0000025177	135.6

WWCW	D21	DT	BL	LYNCHBURG, VA	DTVBL24812	167.2
Service area	Terrain-limited		IX-free, before		IX-free, after	Percent New IX
28642.1 1,052,641	17136.9	646,286	16679.2	624,671	15724.7 519,749	5.72 16.80
Undesired	Total IX		Unique IX, before		Unique IX, after	
WVPY D21 DD LIC	1006.7	112,540			954.5 104,922	
WUNC-TV D20 DT CP	71.2	1,408	7.9	18	7.9 18	
WPGH-TV D20 DT CP	120.0	1,063	108.0	1,003	100.0 348	
WGNT D20 DT CP	325.9	20,559	254.5	19,109	214.3 12,168	
WVPB-TV D20 DT BL	8.0	0	4.0	0	4.0 0	
WMPT D21 DT APP	4.0	35	4.0	35	4.0 35	
WWCW D21 DT BL	4.0	0	4.0	0	4.0 0	

Interference to DTVBL4688 BL, scenario 22
 **IX: 17.29% interference

	Call	Chan	Svc	Status	City, State	File Number	Distance
Desired:	WHSV-TV	D20	DT	BL	HARRISONBURG, VA	DTVBL4688	
Undesireds:	WVPY	D21	DD	LIC	FRONT ROYAL, VA	BLEDT20140714AAV	47.6 km
	WLHG-CD	D19	DC	CP	LYNCHBURG, VA	BLANK0000027226	145.6
	WUNC-TV	D20	DT	CP	CHAPEL HILL, NC	BLANK0000025215	307.7
	WPGH-TV	D20	DT	CP	PITTSBURGH, PA	BLANK0000025698	241.1
	WGNT	D20	DT	BL	PORTSMOUTH, VA	DTVBL9762	275.6
	WVPB-TV	D20	DT	BL	HUNTINGTON, WV	DTVBL71657	310.4
	WMPT	D21	DT	APP	ANNAPOLIS, MD	BLANK0000029874	181.0
	WFPT	D21	DT	CP	FREDERICK, MD	BLANK0000025177	135.6
	WWCW	D21	DT	BL	LYNCHBURG, VA	DTVBL24812	167.2

Service area	Terrain-limited		IX-free, before		IX-free, after	Percent New IX
28642.1 1,052,641	17136.9	646,286	16387.6	612,427	15453.3 506,538	5.70 17.29
Undesired	Total IX		Unique IX, before		Unique IX, after	
WVPY D21 DD LIC	1006.7	112,540			934.4 105,889	

WUNC-TV D20 DT CP	71.2	1,408	7.9	18	7.9	18
WPGH-TV D20 DT CP	120.0	1,063	108.0	1,003	100.0	348
WGNT D20 DT BL	617.4	32,803	546.0	31,353	485.7	25,379
WVPB-TV D20 DT BL	8.0	0	4.0	0	4.0	0
WMPT D21 DT APP	4.0	35	4.0	35	4.0	35
WWCW D21 DT BL	4.0	0	4.0	0	4.0	0

Interference to DTVBL4688 BL, scenario 23

**IX: 16.79% interference

	Call	Chan	Svc	Status	City, State	File Number	Distance
Desired:	WHSV-TV	D20	DT	BL	HARRISONBURG, VA	DTVBL4688	
Undesireds:	WVPY	D21	DD	LIC	FRONT ROYAL, VA	BLEDT20140714AAV	47.6 km
	WLHG-CD	D19	DC	CP	LYNCHBURG, VA	BLANK0000027226	145.6
	WUNC-TV	D20	DT	CP	CHAPEL HILL, NC	BLANK0000025215	307.7
	WPGH-TV	D20	DT	BL	PITTSBURGH, PA	DTVBL73875	241.1
	WGNT	D20	DT	CP	PORTSMOUTH, VA	BLANK0000027476	273.4
	WVPB-TV	D20	DT	BL	HUNTINGTON, WV	DTVBL71657	310.4
	WMPT	D21	DT	APP	ANNAPOLIS, MD	BLANK0000029874	181.0
	WFPT	D21	DT	CP	FREDERICK, MD	BLANK0000025177	135.6
	WWCW	D21	DT	BL	LYNCHBURG, VA	DTVBL24812	167.2

Service area		Terrain-limited	IX-free, before		IX-free, after		Percent New IX	
28642.1	1,052,641	17136.9	646,286	16667.2	624,525	15716.7	519,641	5.70 16.79

Undesired	Total IX	Unique IX, before		Unique IX, after	
WVPY D21 DD LIC	1006.7	112,540		950.5	104,884
WUNC-TV D20 DT CP	71.2	1,408	7.9	18	7.9 18
WPGH-TV D20 DT BL	132.0	1,209	119.9	1,149	108.0 456
WGNT D20 DT CP	325.9	20,559	254.5	19,109	214.3 12,168
WVPB-TV D20 DT BL	8.0	0	4.0	0	4.0 0
WMPT D21 DT APP	4.0	35	4.0	35	4.0 35
WWCW D21 DT BL	4.0	0	4.0	0	4.0 0

Interference to DTVBL4688 BL, scenario 24

**IX: 17.29% interference

	Call	Chan	Svc	Status	City, State	File Number	Distance
Desired:	WHSV-TV	D20	DT	BL	HARRISONBURG, VA	DTVBL4688	
Undesireds:	WVPY	D21	DD	LIC	FRONT ROYAL, VA	BLEDT20140714AAV	47.6 km
	WLHG-CD	D19	DC	CP	LYNCHBURG, VA	BLANK0000027226	145.6
	WUNC-TV	D20	DT	CP	CHAPEL HILL, NC	BLANK0000025215	307.7
	WPGH-TV	D20	DT	BL	PITTSBURGH, PA	DTVBL73875	241.1
	WGNT	D20	DT	BL	PORTSMOUTH, VA	DTVBL9762	275.6
	WVPB-TV	D20	DT	BL	HUNTINGTON, WV	DTVBL71657	310.4
	WMPT	D21	DT	APP	ANNAPOLIS, MD	BLANK0000029874	181.0
	WFPT	D21	DT	CP	FREDERICK, MD	BLANK0000025177	135.6
	WWCW	D21	DT	BL	LYNCHBURG, VA	DTVBL24812	167.2
	Service area				Terrain-limited		
	28642.1	1,052,641			17136.9	646,286	
					IX-free, before	IX-free, after	Percent New IX
					16375.7	612,281	5.68 17.29
Undesired					Total IX	Unique IX, before	Unique IX, after
WVPY D21 DD LIC					1006.7	112,540	930.4 105,851
WUNC-TV D20 DT CP					71.2	1,408	7.9 18
WPGH-TV D20 DT BL					132.0	1,209	119.9 1,149
WGNT D20 DT BL					617.4	32,803	546.0 31,353
WVPB-TV D20 DT BL					8.0	0	4.0 0
WMPT D21 DT APP					4.0	35	4.0 35
WWCW D21 DT BL					4.0	0	4.0 0

Interference to DTVBL4688 BL, scenario 25

**IX: 16.80% interference

	Call	Chan	Svc	Status	City, State	File Number	Distance
Desired:	WHSV-TV	D20	DT	BL	HARRISONBURG, VA	DTVBL4688	

Undesireds:	WVPY	D21	DD	LIC	FRONT ROYAL, VA	BLEDT20140714AAV	47.6 km
	WLHG-CD	D19	DC	CP	LYNCHBURG, VA	BLANK0000027226	145.6
	WUNC-TV	D20	DT	BL	CHAPEL HILL, NC	DTVBL69080	307.6
	WPGH-TV	D20	DT	CP	PITTSBURGH, PA	BLANK0000025698	241.1
	WGNT	D20	DT	CP	PORTSMOUTH, VA	BLANK0000027476	273.4
	WVPB-TV	D20	DT	BL	HUNTINGTON, WV	DTVBL71657	310.4
	WMPT	D21	DT	APP	ANNAPOLIS, MD	BLANK0000029874	181.0
	WFPT	D21	DT	CP	FREDERICK, MD	BLANK0000025177	135.6
	WWCW	D21	DT	CP	LYNCHBURG, VA	BLANK0000027725	167.2

	Service area		Terrain-limited		IX-free, before		IX-free, after		Percent New IX
	28642.1	1,052,641	17136.9	646,286	16679.2	624,671	15724.7	519,749	5.72 16.80

Undesired				Total IX	Unique IX, before	Unique IX, after
WVPY D21 DD LIC	1006.7	112,540			954.5	104,922
WUNC-TV D20 DT BL	71.2	1,408	7.9	18	7.9	18
WPGH-TV D20 DT CP	120.0	1,063	108.0	1,003	100.0	348
WGNT D20 DT CP	325.9	20,559	254.5	19,109	214.3	12,168
WVPB-TV D20 DT BL	8.0	0	4.0	0	4.0	0
WMPT D21 DT APP	4.0	35	4.0	35	4.0	35
WWCW D21 DT CP	4.0	0	4.0	0	4.0	0

Interference to DTVBL4688 BL, scenario 26

**IX: 17.29% interference

	Call	Chan	Svc	Status	City, State	File Number	Distance
Desired:	WHSV-TV	D20	DT	BL	HARRISONBURG, VA	DTVBL4688	
Undesireds:	WVPY	D21	DD	LIC	FRONT ROYAL, VA	BLEDT20140714AAV	47.6 km
	WLHG-CD	D19	DC	CP	LYNCHBURG, VA	BLANK0000027226	145.6
	WUNC-TV	D20	DT	BL	CHAPEL HILL, NC	DTVBL69080	307.6
	WPGH-TV	D20	DT	CP	PITTSBURGH, PA	BLANK0000025698	241.1
	WGNT	D20	DT	BL	PORTSMOUTH, VA	DTVBL9762	275.6
	WVPB-TV	D20	DT	BL	HUNTINGTON, WV	DTVBL71657	310.4
	WMPT	D21	DT	APP	ANNAPOLIS, MD	BLANK0000029874	181.0

WFPT	D21	DT	CP	FREDERICK, MD	BLANK0000025177	135.6
WWCW	D21	DT	CP	LYNCHBURG, VA	BLANK0000027725	167.2

Service area	Terrain-limited	IX-free, before	IX-free, after	Percent New IX
28642.1 1,052,641	17136.9 646,286	16387.6 612,427	15453.3 506,538	5.70 17.29

Undesired	Total IX	Unique IX, before	Unique IX, after
WVPY D21 DD LIC	1006.7 112,540	934.4 105,889	
WUNC-TV D20 DT BL	71.2 1,408	7.9 18	
WPGH-TV D20 DT CP	120.0 1,063	108.0 1,003	
WGNT D20 DT BL	617.4 32,803	546.0 31,353	
WVPB-TV D20 DT BL	8.0 0	4.0 0	
WMPT D21 DT APP	4.0 35	4.0 35	
WWCW D21 DT CP	4.0 0	4.0 0	

Interference to DTVBL4688 BL, scenario 27
**IX: 16.79% interference

Call	Chan	Svc	Status	City, State	File Number	Distance
Desired: WHSV-TV	D20	DT	BL	HARRISONBURG, VA	DTVBL4688	
Undesireds: WVPY	D21	DD	LIC	FRONT ROYAL, VA	BLEDT20140714AAV	47.6 km
WLHG-CD	D19	DC	CP	LYNCHBURG, VA	BLANK0000027226	145.6
WUNC-TV	D20	DT	BL	CHAPEL HILL, NC	DTVBL69080	307.6
WPGH-TV	D20	DT	BL	PITTSBURGH, PA	DTVBL73875	241.1
WGNT	D20	DT	CP	PORTSMOUTH, VA	BLANK0000027476	273.4
WVPB-TV	D20	DT	BL	HUNTINGTON, WV	DTVBL71657	310.4
WMPT	D21	DT	APP	ANNAPOLIS, MD	BLANK0000029874	181.0
WFPT	D21	DT	CP	FREDERICK, MD	BLANK0000025177	135.6
WWCW	D21	DT	CP	LYNCHBURG, VA	BLANK0000027725	167.2

Service area	Terrain-limited	IX-free, before	IX-free, after	Percent New IX
28642.1 1,052,641	17136.9 646,286	16667.2 624,525	15716.7 519,641	5.70 16.79

Undesired	Total IX	Unique IX, before	Unique IX, after
-----------	----------	-------------------	------------------

WVPY D21 DD LIC	1006.7	112,540			950.5	104,884
WUNC-TV D20 DT BL	71.2	1,408	7.9	18	7.9	18
WPGH-TV D20 DT BL	132.0	1,209	119.9	1,149	108.0	456
WGNT D20 DT CP	325.9	20,559	254.5	19,109	214.3	12,168
WVPB-TV D20 DT BL	8.0	0	4.0	0	4.0	0
WMPT D21 DT APP	4.0	35	4.0	35	4.0	35
WWCW D21 DT CP	4.0	0	4.0	0	4.0	0

Interference to DTVBL4688 BL, scenario 28

**IX: 17.29% interference

	Call	Chan	Svc	Status	City, State	File Number	Distance
Desired:	WHSV-TV	D20	DT	BL	HARRISONBURG, VA	DTVBL4688	
Undesireds:	WVPY	D21	DD	LIC	FRONT ROYAL, VA	BLEDT20140714AAV	47.6 km
	WLHG-CD	D19	DC	CP	LYNCHBURG, VA	BLANK0000027226	145.6
	WUNC-TV	D20	DT	BL	CHAPEL HILL, NC	DTVBL69080	307.6
	WPGH-TV	D20	DT	BL	PITTSBURGH, PA	DTVBL73875	241.1
	WGNT	D20	DT	BL	PORTSMOUTH, VA	DTVBL9762	275.6
	WVPB-TV	D20	DT	BL	HUNTINGTON, WV	DTVBL71657	310.4
	WMPT	D21	DT	APP	ANNAPOLIS, MD	BLANK0000029874	181.0
	WFPT	D21	DT	CP	FREDERICK, MD	BLANK0000025177	135.6
	WWCW	D21	DT	CP	LYNCHBURG, VA	BLANK0000027725	167.2

Service area		Terrain-limited	IX-free, before		IX-free, after		Percent New IX	
28642.1	1,052,641	17136.9	646,286	16375.7	612,281	15445.3	506,430	5.68 17.29

Undesired		Total IX	Unique IX, before		Unique IX, after	
WVPY D21 DD LIC	1006.7	112,540			930.4	105,851
WUNC-TV D20 DT BL	71.2	1,408	7.9	18	7.9	18
WPGH-TV D20 DT BL	132.0	1,209	119.9	1,149	108.0	456
WGNT D20 DT BL	617.4	32,803	546.0	31,353	485.7	25,379
WVPB-TV D20 DT BL	8.0	0	4.0	0	4.0	0
WMPT D21 DT APP	4.0	35	4.0	35	4.0	35
WWCW D21 DT CP	4.0	0	4.0	0	4.0	0

Interference to DTVBL4688 BL, scenario 29

**IX: 16.80% interference

	Call	Chan	Svc	Status	City, State	File Number	Distance
Desired:	WHSV-TV	D20	DT	BL	HARRISONBURG, VA	DTVBL4688	
Undesireds:	WVPY	D21	DD	LIC	FRONT ROYAL, VA	BLEDT20140714AAV	47.6 km
	WLHG-CD	D19	DC	CP	LYNCHBURG, VA	BLANK0000027226	145.6
	WUNC-TV	D20	DT	BL	CHAPEL HILL, NC	DTVBL69080	307.6
	WPGH-TV	D20	DT	CP	PITTSBURGH, PA	BLANK0000025698	241.1
	WGNT	D20	DT	CP	PORTSMOUTH, VA	BLANK0000027476	273.4
	WVPB-TV	D20	DT	BL	HUNTINGTON, WV	DTVBL71657	310.4
	WMPT	D21	DT	APP	ANNAPOLIS, MD	BLANK0000029874	181.0
	WFPT	D21	DT	CP	FREDERICK, MD	BLANK0000025177	135.6
	WWCW	D21	DT	BL	LYNCHBURG, VA	DTVBL24812	167.2

	Service area	Terrain-limited	IX-free, before	IX-free, after	Percent New IX
	28642.1	1,052,641	17136.9	646,286	16679.2
					624,671
					15724.7
					519,749
					5.72
					16.80

Undesired	Total IX	Unique IX, before	Unique IX, after
WVPY D21 DD LIC	1006.7	112,540	954.5
WUNC-TV D20 DT BL	71.2	1,408	7.9
WPGH-TV D20 DT CP	120.0	1,063	108.0
WGNT D20 DT CP	325.9	20,559	254.5
WVPB-TV D20 DT BL	8.0	0	4.0
WMPT D21 DT APP	4.0	35	4.0
WWCW D21 DT BL	4.0	0	4.0

Interference to DTVBL4688 BL, scenario 30

**IX: 17.29% interference

	Call	Chan	Svc	Status	City, State	File Number	Distance
Desired:	WHSV-TV	D20	DT	BL	HARRISONBURG, VA	DTVBL4688	

Undesireds:	WVPY	D21	DD	LIC	FRONT ROYAL, VA	BLEDT20140714AAV	47.6 km
	WLHG-CD	D19	DC	CP	LYNCHBURG, VA	BLANK0000027226	145.6
	WUNC-TV	D20	DT	BL	CHAPEL HILL, NC	DTVBL69080	307.6
	WPGH-TV	D20	DT	CP	PITTSBURGH, PA	BLANK0000025698	241.1
	WGNT	D20	DT	BL	PORTSMOUTH, VA	DTVBL9762	275.6
	WVPB-TV	D20	DT	BL	HUNTINGTON, WV	DTVBL71657	310.4
	WMPT	D21	DT	APP	ANNAPOLIS, MD	BLANK0000029874	181.0
	WFPT	D21	DT	CP	FREDERICK, MD	BLANK0000025177	135.6
	WWCW	D21	DT	BL	LYNCHBURG, VA	DTVBL24812	167.2

Service area	Terrain-limited	IX-free, before	IX-free, after	Percent New IX
28642.1 1,052,641	17136.9 646,286	16387.6 612,427	15453.3 506,538	5.70 17.29

Undesired	Total IX	Unique IX, before	Unique IX, after
WVPY D21 DD LIC	1006.7 112,540	934.4 105,889	
WUNC-TV D20 DT BL	71.2 1,408	7.9 18	7.9 18
WPGH-TV D20 DT CP	120.0 1,063	108.0 1,003	100.0 348
WGNT D20 DT BL	617.4 32,803	546.0 31,353	485.7 25,379
WVPB-TV D20 DT BL	8.0 0	4.0 0	4.0 0
WMPT D21 DT APP	4.0 35	4.0 35	4.0 35
WWCW D21 DT BL	4.0 0	4.0 0	4.0 0

Interference to DTVBL4688 BL, scenario 31

**IX: 16.79% interference

	Call	Chan	Svc	Status	City, State	File Number	Distance
Desired:	WHSV-TV	D20	DT	BL	HARRISONBURG, VA	DTVBL4688	
Undesireds:	WVPY	D21	DD	LIC	FRONT ROYAL, VA	BLEDT20140714AAV	47.6 km
	WLHG-CD	D19	DC	CP	LYNCHBURG, VA	BLANK0000027226	145.6
	WUNC-TV	D20	DT	BL	CHAPEL HILL, NC	DTVBL69080	307.6
	WPGH-TV	D20	DT	BL	PITTSBURGH, PA	DTVBL73875	241.1
	WGNT	D20	DT	CP	PORTSMOUTH, VA	BLANK0000027476	273.4
	WVPB-TV	D20	DT	BL	HUNTINGTON, WV	DTVBL71657	310.4

WMPT	D21	DT	APP	ANNAPOLIS, MD	BLANK0000029874	181.0
WFPT	D21	DT	CP	FREDERICK, MD	BLANK0000025177	135.6
WWCW	D21	DT	BL	LYNCHBURG, VA	DTVBL24812	167.2

Service area	Terrain-limited	IX-free, before	IX-free, after	Percent New IX
28642.1 1,052,641	17136.9 646,286	16667.2 624,525	15716.7 519,641	5.70 16.79

Undesired	Total IX	Unique IX, before	Unique IX, after
WVPY D21 DD LIC	1006.7 112,540	950.5 104,884	
WUNC-TV D20 DT BL	71.2 1,408	7.9 18	
WPGH-TV D20 DT BL	132.0 1,209	119.9 1,149	
WGNT D20 DT CP	325.9 20,559	254.5 19,109	
WVPB-TV D20 DT BL	8.0 0	4.0 0	
WMPT D21 DT APP	4.0 35	4.0 35	
WWCW D21 DT BL	4.0 0	4.0 0	

Interference to DTVBL4688 BL, scenario 32

**IX: 17.29% interference

	Call	Chan	Svc	Status	City, State	File Number	Distance
Desired:	WHSV-TV	D20	DT	BL	HARRISONBURG, VA	DTVBL4688	
Undesireds:	WVPY	D21	DD	LIC	FRONT ROYAL, VA	BLEDT20140714AAV	47.6 km
	WLHG-CD	D19	DC	CP	LYNCHBURG, VA	BLANK0000027226	145.6
	WUNC-TV	D20	DT	BL	CHAPEL HILL, NC	DTVBL69080	307.6
	WPGH-TV	D20	DT	BL	PITTSBURGH, PA	DTVBL73875	241.1
	WGNT	D20	DT	BL	PORTSMOUTH, VA	DTVBL9762	275.6
	WVPB-TV	D20	DT	BL	HUNTINGTON, WV	DTVBL71657	310.4
	WMPT	D21	DT	APP	ANNAPOLIS, MD	BLANK0000029874	181.0
	WFPT	D21	DT	CP	FREDERICK, MD	BLANK0000025177	135.6
	WWCW	D21	DT	BL	LYNCHBURG, VA	DTVBL24812	167.2

Service area	Terrain-limited	IX-free, before	IX-free, after	Percent New IX
28642.1 1,052,641	17136.9 646,286	16375.7 612,281	15445.3 506,430	5.68 17.29

Undesired		Total IX	Unique IX, before		Unique IX, after	
WVPY D21 DD LIC	1006.7	112,540			930.4	105,851
WUNC-TV D20 DT BL	71.2	1,408	7.9	18	7.9	18
WPGH-TV D20 DT BL	132.0	1,209	119.9	1,149	108.0	456
WGNT D20 DT BL	617.4	32,803	546.0	31,353	485.7	25,379
WVPB-TV D20 DT BL	8.0	0	4.0	0	4.0	0
WMPT D21 DT APP	4.0	35	4.0	35	4.0	35
WWCW D21 DT BL	4.0	0	4.0	0	4.0	0

Interference to DTVBL4688 BL, scenario 33

**IX: 16.80% interference

	Call	Chan	Svc	Status	City, State	File Number	Distance
Desired:	WHSV-TV	D20	DT	BL	HARRISONBURG, VA	DTVBL4688	
Undesireds:	WVPY	D21	DD	LIC	FRONT ROYAL, VA	BLEDT20140714AAV	47.6 km
	WLHG-CD	D19	DC	BL	LYNCHBURG, VA	DTVBL168095	145.6
	WUNC-TV	D20	DT	CP	CHAPEL HILL, NC	BLANK0000025215	307.7
	WPGH-TV	D20	DT	CP	PITTSBURGH, PA	BLANK0000025698	241.1
	WGNT	D20	DT	CP	PORTSMOUTH, VA	BLANK0000027476	273.4
	WVPB-TV	D20	DT	CP	HUNTINGTON, WV	BLANK0000026241	310.4
	WMPT	D21	DT	APP	ANNAPOLIS, MD	BLANK0000029874	181.0
	WFPT	D21	DT	CP	FREDERICK, MD	BLANK0000025177	135.6
	WWCW	D21	DT	CP	LYNCHBURG, VA	BLANK0000027725	167.2

Service area	Terrain-limited	IX-free, before	IX-free, after	Percent New IX
28642.1 1,052,641	17136.9	646,286 16679.2 624,671	15724.7 519,749	5.72 16.80

Undesired		Total IX	Unique IX, before		Unique IX, after	
WVPY D21 DD LIC	1006.7	112,540			954.5	104,922
WLHG-CD D19 DC BL	11.9	85	0.0	0	0.0	0
WUNC-TV D20 DT CP	71.2	1,408	3.9	0	3.9	0
WPGH-TV D20 DT CP	120.0	1,063	108.0	1,003	100.0	348
WGNT D20 DT CP	325.9	20,559	250.5	19,042	210.3	12,101
WVPB-TV D20 DT CP	8.0	0	4.0	0	4.0	0

WMPT D21 DT APP	4.0	35	4.0	35	4.0	35
WWCW D21 DT CP	4.0	0	0.0	0	0.0	0

Interference to DTVBL4688 BL, scenario 34

**IX: 17.29% interference

	Call	Chan	Svc	Status	City, State	File Number	Distance
Desired:	WHSV-TV	D20	DT	BL	HARRISONBURG, VA	DTVBL4688	
Undesireds:	WVPY	D21	DD	LIC	FRONT ROYAL, VA	BLEDT20140714AAV	47.6 km
	WLHG-CD	D19	DC	BL	LYNCHBURG, VA	DTVBL168095	145.6
	WUNC-TV	D20	DT	CP	CHAPEL HILL, NC	BLANK0000025215	307.7
	WPGH-TV	D20	DT	CP	PITTSBURGH, PA	BLANK0000025698	241.1
	WGNT	D20	DT	BL	PORTSMOUTH, VA	DTVBL9762	275.6
	WVPB-TV	D20	DT	CP	HUNTINGTON, WV	BLANK0000026241	310.4
	WMPT	D21	DT	APP	ANNAPOLIS, MD	BLANK0000029874	181.0
	WFPT	D21	DT	CP	FREDERICK, MD	BLANK0000025177	135.6
	WWCW	D21	DT	CP	LYNCHBURG, VA	BLANK0000027725	167.2

Service area	Terrain-limited	IX-free, before	IX-free, after	Percent New IX
28642.1 1,052,641	17136.9 646,286	16387.6 612,427	15453.3 506,538	5.70 17.29

Undesired	Total IX	Unique IX, before	Unique IX, after
WVPY D21 DD LIC	1006.7 112,540	934.4 105,889	
WLHG-CD D19 DC BL	11.9 85	0.0 0	0.0 0
WUNC-TV D20 DT CP	71.2 1,408	3.9 0	3.9 0
WPGH-TV D20 DT CP	120.0 1,063	108.0 1,003	100.0 348
WGNT D20 DT BL	617.4 32,803	542.1 31,286	481.8 25,312
WVPB-TV D20 DT CP	8.0 0	4.0 0	4.0 0
WMPT D21 DT APP	4.0 35	4.0 35	4.0 35
WWCW D21 DT CP	4.0 0	0.0 0	0.0 0

Interference to DTVBL4688 BL, scenario 35

**IX: 16.79% interference

	Call	Chan	Svc	Status	City, State	File Number	Distance
Desired:	WHSV-TV	D20	DT	BL	HARRISONBURG, VA	DTVBL4688	
Undesireds:	WVPY	D21	DD	LIC	FRONT ROYAL, VA	BLEDT20140714AAV	47.6 km
	WLHG-CD	D19	DC	BL	LYNCHBURG, VA	DTVBL168095	145.6
	WUNC-TV	D20	DT	CP	CHAPEL HILL, NC	BLANK0000025215	307.7
	WPGH-TV	D20	DT	BL	PITTSBURGH, PA	DTVBL73875	241.1
	WGNT	D20	DT	CP	PORTSMOUTH, VA	BLANK0000027476	273.4
	WVPB-TV	D20	DT	CP	HUNTINGTON, WV	BLANK0000026241	310.4
	WMPT	D21	DT	APP	ANNAPOLIS, MD	BLANK0000029874	181.0
	WFPT	D21	DT	CP	FREDERICK, MD	BLANK0000025177	135.6
	WWCW	D21	DT	CP	LYNCHBURG, VA	BLANK0000027725	167.2

Service area		Terrain-limited		IX-free, before		IX-free, after		Percent New IX	
28642.1	1,052,641	17136.9	646,286	16667.2	624,525	15716.7	519,641	5.70	16.79

Undesired		Total IX	Unique IX, before		Unique IX, after	
WVPY D21 DD LIC	1006.7	112,540			950.5	104,884
WLHG-CD D19 DC BL	11.9	85	0.0	0	0.0	0
WUNC-TV D20 DT CP	71.2	1,408	3.9	0	3.9	0
WPGH-TV D20 DT BL	132.0	1,209	119.9	1,149	108.0	456
WGNT D20 DT CP	325.9	20,559	250.5	19,042	210.3	12,101
WVPB-TV D20 DT CP	8.0	0	4.0	0	4.0	0
WMPT D21 DT APP	4.0	35	4.0	35	4.0	35
WWCW D21 DT CP	4.0	0	0.0	0	0.0	0

Interference to DTVBL4688 BL, scenario 36

**IX: 17.29% interference

	Call	Chan	Svc	Status	City, State	File Number	Distance
Desired:	WHSV-TV	D20	DT	BL	HARRISONBURG, VA	DTVBL4688	
Undesireds:	WVPY	D21	DD	LIC	FRONT ROYAL, VA	BLEDT20140714AAV	47.6 km
	WLHG-CD	D19	DC	BL	LYNCHBURG, VA	DTVBL168095	145.6

WUNC-TV	D20	DT	CP	CHAPEL HILL, NC	BLANK0000025215	307.7
WPGH-TV	D20	DT	BL	PITTSBURGH, PA	DTVBL73875	241.1
WGNT	D20	DT	BL	PORTSMOUTH, VA	DTVBL9762	275.6
WVPB-TV	D20	DT	CP	HUNTINGTON, WV	BLANK0000026241	310.4
WMPT	D21	DT	APP	ANNAPOLIS, MD	BLANK0000029874	181.0
WFPT	D21	DT	CP	FREDERICK, MD	BLANK0000025177	135.6
WWCW	D21	DT	CP	LYNCHBURG, VA	BLANK0000027725	167.2

Service area		Terrain-limited		IX-free, before		IX-free, after		Percent New IX	
28642.1	1,052,641	17136.9	646,286	16375.7	612,281	15445.3	506,430	5.68	17.29

Undesired		Total IX	Unique IX, before		Unique IX, after	
WVPY D21 DD LIC	1006.7	112,540			930.4	105,851
WLHG-CD D19 DC BL	11.9	85	0.0	0	0.0	0
WUNC-TV D20 DT CP	71.2	1,408	3.9	0	3.9	0
WPGH-TV D20 DT BL	132.0	1,209	119.9	1,149	108.0	456
WGNT D20 DT BL	617.4	32,803	542.1	31,286	481.8	25,312
WVPB-TV D20 DT CP	8.0	0	4.0	0	4.0	0
WMPT D21 DT APP	4.0	35	4.0	35	4.0	35
WWCW D21 DT CP	4.0	0	0.0	0	0.0	0

Interference to DTVBL4688 BL, scenario 37
 **IX: 16.80% interference

	Call	Chan	Svc	Status	City, State	File Number	Distance
Desired:	WHSV-TV	D20	DT	BL	HARRISONBURG, VA	DTVBL4688	
Undesireds:	WVPY	D21	DD	LIC	FRONT ROYAL, VA	BLEDT20140714AAV	47.6 km
	WLHG-CD	D19	DC	BL	LYNCHBURG, VA	DTVBL168095	145.6
	WUNC-TV	D20	DT	CP	CHAPEL HILL, NC	BLANK0000025215	307.7
	WPGH-TV	D20	DT	CP	PITTSBURGH, PA	BLANK0000025698	241.1
	WGNT	D20	DT	CP	PORTSMOUTH, VA	BLANK0000027476	273.4
	WVPB-TV	D20	DT	CP	HUNTINGTON, WV	BLANK0000026241	310.4
	WMPT	D21	DT	APP	ANNAPOLIS, MD	BLANK0000029874	181.0
	WFPT	D21	DT	CP	FREDERICK, MD	BLANK0000025177	135.6

WWCW	D21	DT	BL	LYNCHBURG, VA	DTVBL24812	167.2
Service area	Terrain-limited		IX-free, before		IX-free, after	Percent New IX
28642.1 1,052,641	17136.9	646,286	16679.2	624,671	15724.7 519,749	5.72 16.80
Undesired	Total IX		Unique IX, before		Unique IX, after	
WVPY D21 DD LIC	1006.7	112,540			954.5	104,922
WLHG-CD D19 DC BL	11.9	85	0.0	0	0.0	0
WUNC-TV D20 DT CP	71.2	1,408	3.9	0	3.9	0
WPGH-TV D20 DT CP	120.0	1,063	108.0	1,003	100.0	348
WGNT D20 DT CP	325.9	20,559	250.5	19,042	210.3	12,101
WVPB-TV D20 DT CP	8.0	0	4.0	0	4.0	0
WMPT D21 DT APP	4.0	35	4.0	35	4.0	35
WWCW D21 DT BL	4.0	0	0.0	0	0.0	0

Interference to DTVBL4688 BL, scenario 38

**IX: 17.29% interference

	Call	Chan	Svc	Status	City, State	File Number	Distance
Desired:	WHSV-TV	D20	DT	BL	HARRISONBURG, VA	DTVBL4688	
Undesireds:	WVPY	D21	DD	LIC	FRONT ROYAL, VA	BLEDT20140714AAV	47.6 km
	WLHG-CD	D19	DC	BL	LYNCHBURG, VA	DTVBL168095	145.6
	WUNC-TV	D20	DT	CP	CHAPEL HILL, NC	BLANK0000025215	307.7
	WPGH-TV	D20	DT	CP	PITTSBURGH, PA	BLANK0000025698	241.1
	WGNT	D20	DT	BL	PORTSMOUTH, VA	DTVBL9762	275.6
	WVPB-TV	D20	DT	CP	HUNTINGTON, WV	BLANK0000026241	310.4
	WMPT	D21	DT	APP	ANNAPOLIS, MD	BLANK0000029874	181.0
	WFPT	D21	DT	CP	FREDERICK, MD	BLANK0000025177	135.6
	WWCW	D21	DT	BL	LYNCHBURG, VA	DTVBL24812	167.2

Service area	Terrain-limited		IX-free, before		IX-free, after	Percent New IX
28642.1 1,052,641	17136.9	646,286	16387.6	612,427	15453.3 506,538	5.70 17.29
Undesired	Total IX		Unique IX, before		Unique IX, after	

WVPY D21 DD LIC	1006.7	112,540			934.4	105,889
WLHG-CD D19 DC BL	11.9	85	0.0	0	0.0	0
WUNC-TV D20 DT CP	71.2	1,408	3.9	0	3.9	0
WPGH-TV D20 DT CP	120.0	1,063	108.0	1,003	100.0	348
WGNT D20 DT BL	617.4	32,803	542.1	31,286	481.8	25,312
WVPB-TV D20 DT CP	8.0	0	4.0	0	4.0	0
WMPT D21 DT APP	4.0	35	4.0	35	4.0	35
WWCW D21 DT BL	4.0	0	0.0	0	0.0	0

Interference to DTVBL4688 BL, scenario 39

**IX: 16.79% interference

	Call	Chan	Svc	Status	City, State	File Number	Distance
Desired:	WHSV-TV	D20	DT	BL	HARRISONBURG, VA	DTVBL4688	
Undesireds:	WVPY	D21	DD	LIC	FRONT ROYAL, VA	BLEDT20140714AAV	47.6 km
	WLHG-CD	D19	DC	BL	LYNCHBURG, VA	DTVBL168095	145.6
	WUNC-TV	D20	DT	CP	CHAPEL HILL, NC	BLANK0000025215	307.7
	WPGH-TV	D20	DT	BL	PITTSBURGH, PA	DTVBL73875	241.1
	WGNT	D20	DT	CP	PORTSMOUTH, VA	BLANK0000027476	273.4
	WVPB-TV	D20	DT	CP	HUNTINGTON, WV	BLANK0000026241	310.4
	WMPT	D21	DT	APP	ANNAPOLIS, MD	BLANK0000029874	181.0
	WFPT	D21	DT	CP	FREDERICK, MD	BLANK0000025177	135.6
	WWCW	D21	DT	BL	LYNCHBURG, VA	DTVBL24812	167.2

	Service area		Terrain-limited		IX-free, before		IX-free, after		Percent New IX
	28642.1	1,052,641	17136.9	646,286	16667.2	624,525	15716.7	519,641	5.70 16.79

			Total IX		Unique IX, before		Unique IX, after
Undesired							
WVPY D21 DD LIC	1006.7		112,540			950.5	104,884
WLHG-CD D19 DC BL	11.9		85	0.0	0	0.0	0
WUNC-TV D20 DT CP	71.2		1,408	3.9	0	3.9	0
WPGH-TV D20 DT BL	132.0		1,209	119.9	1,149	108.0	456
WGNT D20 DT CP	325.9		20,559	250.5	19,042	210.3	12,101
WVPB-TV D20 DT CP	8.0		0	4.0	0	4.0	0

WMPT D21 DT APP	4.0	35	4.0	35	4.0	35
WWCW D21 DT BL	4.0	0	0.0	0	0.0	0

Interference to DTVBL4688 BL, scenario 40
 **IX: 17.29% interference

	Call	Chan	Svc	Status	City, State	File Number	Distance
Desired:	WHSV-TV	D20	DT	BL	HARRISONBURG, VA	DTVBL4688	
Undesireds:	WVPY	D21	DD	LIC	FRONT ROYAL, VA	BLEDT20140714AAV	47.6 km
	WLHG-CD	D19	DC	BL	LYNCHBURG, VA	DTVBL168095	145.6
	WUNC-TV	D20	DT	CP	CHAPEL HILL, NC	BLANK0000025215	307.7
	WPGH-TV	D20	DT	BL	PITTSBURGH, PA	DTVBL73875	241.1
	WGNT	D20	DT	BL	PORTSMOUTH, VA	DTVBL9762	275.6
	WVPB-TV	D20	DT	CP	HUNTINGTON, WV	BLANK0000026241	310.4
	WMPT	D21	DT	APP	ANNAPOLIS, MD	BLANK0000029874	181.0
	WFPT	D21	DT	CP	FREDERICK, MD	BLANK0000025177	135.6
	WWCW	D21	DT	BL	LYNCHBURG, VA	DTVBL24812	167.2

Service area		Terrain-limited		IX-free, before		IX-free, after		Percent New IX	
28642.1	1,052,641	17136.9	646,286	16375.7	612,281	15445.3	506,430	5.68	17.29

Undesired		Total IX	Unique IX, before		Unique IX, after	
WVPY D21 DD LIC	1006.7	112,540			930.4	105,851
WLHG-CD D19 DC BL	11.9	85	0.0	0	0.0	0
WUNC-TV D20 DT CP	71.2	1,408	3.9	0	3.9	0
WPGH-TV D20 DT BL	132.0	1,209	119.9	1,149	108.0	456
WGNT D20 DT BL	617.4	32,803	542.1	31,286	481.8	25,312
WVPB-TV D20 DT CP	8.0	0	4.0	0	4.0	0
WMPT D21 DT APP	4.0	35	4.0	35	4.0	35
WWCW D21 DT BL	4.0	0	0.0	0	0.0	0

Interference to DTVBL4688 BL, scenario 41
 **IX: 16.80% interference

	Call	Chan	Svc	Status	City, State	File Number	Distance
Desired:	WHSV-TV	D20	DT	BL	HARRISONBURG, VA	DTVBL4688	
Undesireds:	WVPY	D21	DD	LIC	FRONT ROYAL, VA	BLEDT20140714AAV	47.6 km
	WLHG-CD	D19	DC	BL	LYNCHBURG, VA	DTVBL168095	145.6
	WUNC-TV	D20	DT	BL	CHAPEL HILL, NC	DTVBL69080	307.6
	WPGH-TV	D20	DT	CP	PITTSBURGH, PA	BLANK0000025698	241.1
	WGNT	D20	DT	CP	PORTSMOUTH, VA	BLANK0000027476	273.4
	WVPB-TV	D20	DT	CP	HUNTINGTON, WV	BLANK0000026241	310.4
	WMPT	D21	DT	APP	ANNAPOLIS, MD	BLANK0000029874	181.0
	WFPT	D21	DT	CP	FREDERICK, MD	BLANK0000025177	135.6
	WWCW	D21	DT	CP	LYNCHBURG, VA	BLANK0000027725	167.2

Service area	Terrain-limited	IX-free, before	IX-free, after	Percent New IX
28642.1 1,052,641	17136.9 646,286	16679.2 624,671	15724.7 519,749	5.72 16.80

Undesired	Total IX	Unique IX, before	Unique IX, after
WVPY D21 DD LIC 1006.7	112,540	954.5 104,922	
WLHG-CD D19 DC BL 11.9	85	0.0 0	0.0 0
WUNC-TV D20 DT BL 71.2	1,408	3.9 0	3.9 0
WPGH-TV D20 DT CP 120.0	1,063	108.0 1,003	100.0 348
WGNT D20 DT CP 325.9	20,559	250.5 19,042	210.3 12,101
WVPB-TV D20 DT CP 8.0	0	4.0 0	4.0 0
WMPT D21 DT APP 4.0	35	4.0 35	4.0 35
WWCW D21 DT CP 4.0	0	0.0 0	0.0 0

Interference to DTVBL4688 BL, scenario 42

**IX: 17.29% interference

	Call	Chan	Svc	Status	City, State	File Number	Distance
Desired:	WHSV-TV	D20	DT	BL	HARRISONBURG, VA	DTVBL4688	
Undesireds:	WVPY	D21	DD	LIC	FRONT ROYAL, VA	BLEDT20140714AAV	47.6 km
	WLHG-CD	D19	DC	BL	LYNCHBURG, VA	DTVBL168095	145.6

WUNC-TV	D20	DT	BL	CHAPEL HILL, NC	DTVBL69080	307.6
WPGH-TV	D20	DT	CP	PITTSBURGH, PA	BLANK0000025698	241.1
WGNT	D20	DT	BL	PORTSMOUTH, VA	DTVBL9762	275.6
WVPB-TV	D20	DT	CP	HUNTINGTON, WV	BLANK0000026241	310.4
WMPT	D21	DT	APP	ANNAPOLIS, MD	BLANK0000029874	181.0
WFPT	D21	DT	CP	FREDERICK, MD	BLANK0000025177	135.6
WWCW	D21	DT	CP	LYNCHBURG, VA	BLANK0000027725	167.2

Service area		Terrain-limited		IX-free, before		IX-free, after		Percent New IX	
28642.1	1,052,641	17136.9	646,286	16387.6	612,427	15453.3	506,538	5.70	17.29

Undesired		Total IX	Unique IX, before		Unique IX, after	
WVPY D21 DD LIC	1006.7	112,540			934.4	105,889
WLHG-CD D19 DC BL	11.9	85	0.0	0	0.0	0
WUNC-TV D20 DT BL	71.2	1,408	3.9	0	3.9	0
WPGH-TV D20 DT CP	120.0	1,063	108.0	1,003	100.0	348
WGNT D20 DT BL	617.4	32,803	542.1	31,286	481.8	25,312
WVPB-TV D20 DT CP	8.0	0	4.0	0	4.0	0
WMPT D21 DT APP	4.0	35	4.0	35	4.0	35
WWCW D21 DT CP	4.0	0	0.0	0	0.0	0

Interference to DTVBL4688 BL, scenario 43

**IX: 16.79% interference

	Call	Chan	Svc	Status	City, State	File Number	Distance
Desired:	WHSV-TV	D20	DT	BL	HARRISONBURG, VA	DTVBL4688	
Undesireds:	WVPY	D21	DD	LIC	FRONT ROYAL, VA	BLEDT20140714AAV	47.6 km
	WLHG-CD	D19	DC	BL	LYNCHBURG, VA	DTVBL168095	145.6
	WUNC-TV	D20	DT	BL	CHAPEL HILL, NC	DTVBL69080	307.6
	WPGH-TV	D20	DT	BL	PITTSBURGH, PA	DTVBL73875	241.1
	WGNT	D20	DT	CP	PORTSMOUTH, VA	BLANK0000027476	273.4
	WVPB-TV	D20	DT	CP	HUNTINGTON, WV	BLANK0000026241	310.4
	WMPT	D21	DT	APP	ANNAPOLIS, MD	BLANK0000029874	181.0
	WFPT	D21	DT	CP	FREDERICK, MD	BLANK0000025177	135.6

WWCW	D21	DT	CP	LYNCHBURG, VA	BLANK0000027725	167.2	
Service area	Terrain-limited		IX-free, before		IX-free, after		Percent New IX
28642.1 1,052,641	17136.9	646,286	16667.2	624,525	15716.7	519,641	5.70 16.79
Undesired	Total IX		Unique IX, before		Unique IX, after		
WVPY D21 DD LIC	1006.7	112,540			950.5	104,884	
WLHG-CD D19 DC BL	11.9	85	0.0	0	0.0	0	
WUNC-TV D20 DT BL	71.2	1,408	3.9	0	3.9	0	
WPGH-TV D20 DT BL	132.0	1,209	119.9	1,149	108.0	456	
WGNT D20 DT CP	325.9	20,559	250.5	19,042	210.3	12,101	
WVPB-TV D20 DT CP	8.0	0	4.0	0	4.0	0	
WMPT D21 DT APP	4.0	35	4.0	35	4.0	35	
WWCW D21 DT CP	4.0	0	0.0	0	0.0	0	

Interference to DTVBL4688 BL, scenario 44

**IX: 17.29% interference

	Call	Chan	Svc	Status	City, State	File Number	Distance
Desired:	WHSV-TV	D20	DT	BL	HARRISONBURG, VA	DTVBL4688	
Undesireds:	WVPY	D21	DD	LIC	FRONT ROYAL, VA	BLEDT20140714AAV	47.6 km
	WLHG-CD	D19	DC	BL	LYNCHBURG, VA	DTVBL168095	145.6
	WUNC-TV	D20	DT	BL	CHAPEL HILL, NC	DTVBL69080	307.6
	WPGH-TV	D20	DT	BL	PITTSBURGH, PA	DTVBL73875	241.1
	WGNT	D20	DT	BL	PORTSMOUTH, VA	DTVBL9762	275.6
	WVPB-TV	D20	DT	CP	HUNTINGTON, WV	BLANK0000026241	310.4
	WMPT	D21	DT	APP	ANNAPOLIS, MD	BLANK0000029874	181.0
	WFPT	D21	DT	CP	FREDERICK, MD	BLANK0000025177	135.6
	WWCW	D21	DT	CP	LYNCHBURG, VA	BLANK0000027725	167.2

Service area	Terrain-limited		IX-free, before		IX-free, after		Percent New IX
28642.1 1,052,641	17136.9	646,286	16375.7	612,281	15445.3	506,430	5.68 17.29
Undesired	Total IX		Unique IX, before		Unique IX, after		

WVPY D21 DD LIC	1006.7	112,540			930.4	105,851
WLHG-CD D19 DC BL	11.9	85	0.0	0	0.0	0
WUNC-TV D20 DT BL	71.2	1,408	3.9	0	3.9	0
WPGH-TV D20 DT BL	132.0	1,209	119.9	1,149	108.0	456
WGNT D20 DT BL	617.4	32,803	542.1	31,286	481.8	25,312
WVPB-TV D20 DT CP	8.0	0	4.0	0	4.0	0
WMPT D21 DT APP	4.0	35	4.0	35	4.0	35
WWCW D21 DT CP	4.0	0	0.0	0	0.0	0

Interference to DTVBL4688 BL, scenario 45

**IX: 16.80% interference

	Call	Chan	Svc	Status	City, State	File Number	Distance
Desired:	WHSV-TV	D20	DT	BL	HARRISONBURG, VA	DTVBL4688	
Undesireds:	WVPY	D21	DD	LIC	FRONT ROYAL, VA	BLEDT20140714AAV	47.6 km
	WLHG-CD	D19	DC	BL	LYNCHBURG, VA	DTVBL168095	145.6
	WUNC-TV	D20	DT	BL	CHAPEL HILL, NC	DTVBL69080	307.6
	WPGH-TV	D20	DT	CP	PITTSBURGH, PA	BLANK0000025698	241.1
	WGNT	D20	DT	CP	PORTSMOUTH, VA	BLANK0000027476	273.4
	WVPB-TV	D20	DT	CP	HUNTINGTON, WV	BLANK0000026241	310.4
	WMPT	D21	DT	APP	ANNAPOLIS, MD	BLANK0000029874	181.0
	WFPT	D21	DT	CP	FREDERICK, MD	BLANK0000025177	135.6
	WWCW	D21	DT	BL	LYNCHBURG, VA	DTVBL24812	167.2

Service area		Terrain-limited		IX-free, before		IX-free, after		Percent New IX
28642.1	1,052,641	17136.9	646,286	16679.2	624,671	15724.7	519,749	5.72 16.80

		Total IX	Unique IX, before	Unique IX, after
Undesired				
WVPY D21 DD LIC	1006.7	112,540	954.5	104,922
WLHG-CD D19 DC BL	11.9	85	0.0	0
WUNC-TV D20 DT BL	71.2	1,408	3.9	0
WPGH-TV D20 DT CP	120.0	1,063	108.0	1,003
WGNT D20 DT CP	325.9	20,559	250.5	19,042
WVPB-TV D20 DT CP	8.0	0	4.0	0

WMPT D21 DT APP	4.0	35	4.0	35	4.0	35
WWCW D21 DT BL	4.0	0	0.0	0	0.0	0

Interference to DTVBL4688 BL, scenario 46

**IX: 17.29% interference

	Call	Chan	Svc	Status	City, State	File Number	Distance
Desired:	WHSV-TV	D20	DT	BL	HARRISONBURG, VA	DTVBL4688	
Undesireds:	WVPY	D21	DD	LIC	FRONT ROYAL, VA	BLEDT20140714AAV	47.6 km
	WLHG-CD	D19	DC	BL	LYNCHBURG, VA	DTVBL168095	145.6
	WUNC-TV	D20	DT	BL	CHAPEL HILL, NC	DTVBL69080	307.6
	WPGH-TV	D20	DT	CP	PITTSBURGH, PA	BLANK0000025698	241.1
	WGNT	D20	DT	BL	PORTSMOUTH, VA	DTVBL9762	275.6
	WVPB-TV	D20	DT	CP	HUNTINGTON, WV	BLANK0000026241	310.4
	WMPT	D21	DT	APP	ANNAPOLIS, MD	BLANK0000029874	181.0
	WFPT	D21	DT	CP	FREDERICK, MD	BLANK0000025177	135.6
	WWCW	D21	DT	BL	LYNCHBURG, VA	DTVBL24812	167.2

Service area	Terrain-limited	IX-free, before	IX-free, after	Percent New IX
28642.1 1,052,641	17136.9 646,286	16387.6 612,427	15453.3 506,538	5.70 17.29

Undesired	Total IX	Unique IX, before	Unique IX, after
WVPY D21 DD LIC	1006.7 112,540	934.4 105,889	
WLHG-CD D19 DC BL	11.9 85	0.0 0	0.0 0
WUNC-TV D20 DT BL	71.2 1,408	3.9 0	3.9 0
WPGH-TV D20 DT CP	120.0 1,063	108.0 1,003	100.0 348
WGNT D20 DT BL	617.4 32,803	542.1 31,286	481.8 25,312
WVPB-TV D20 DT CP	8.0 0	4.0 0	4.0 0
WMPT D21 DT APP	4.0 35	4.0 35	4.0 35
WWCW D21 DT BL	4.0 0	0.0 0	0.0 0

Interference to DTVBL4688 BL, scenario 47

**IX: 16.79% interference

	Call	Chan	Svc	Status	City, State	File Number	Distance
Desired:	WHSV-TV	D20	DT	BL	HARRISONBURG, VA	DTVBL4688	
Undesireds:	WVPY	D21	DD	LIC	FRONT ROYAL, VA	BLEDT20140714AAV	47.6 km
	WLHG-CD	D19	DC	BL	LYNCHBURG, VA	DTVBL168095	145.6
	WUNC-TV	D20	DT	BL	CHAPEL HILL, NC	DTVBL69080	307.6
	WPGH-TV	D20	DT	BL	PITTSBURGH, PA	DTVBL73875	241.1
	WGNT	D20	DT	CP	PORTSMOUTH, VA	BLANK0000027476	273.4
	WVPB-TV	D20	DT	CP	HUNTINGTON, WV	BLANK0000026241	310.4
	WMPT	D21	DT	APP	ANNAPOLIS, MD	BLANK0000029874	181.0
	WFPT	D21	DT	CP	FREDERICK, MD	BLANK0000025177	135.6
	WWCW	D21	DT	BL	LYNCHBURG, VA	DTVBL24812	167.2

Service area		Terrain-limited		IX-free, before		IX-free, after		Percent New IX	
28642.1	1,052,641	17136.9	646,286	16667.2	624,525	15716.7	519,641	5.70	16.79

Undesired		Total IX	Unique IX, before		Unique IX, after	
WVPY D21 DD LIC	1006.7	112,540			950.5	104,884
WLHG-CD D19 DC BL	11.9	85	0.0	0	0.0	0
WUNC-TV D20 DT BL	71.2	1,408	3.9	0	3.9	0
WPGH-TV D20 DT BL	132.0	1,209	119.9	1,149	108.0	456
WGNT D20 DT CP	325.9	20,559	250.5	19,042	210.3	12,101
WVPB-TV D20 DT CP	8.0	0	4.0	0	4.0	0
WMPT D21 DT APP	4.0	35	4.0	35	4.0	35
WWCW D21 DT BL	4.0	0	0.0	0	0.0	0

Interference to DTVBL4688 BL, scenario 48

**IX: 17.29% interference

	Call	Chan	Svc	Status	City, State	File Number	Distance
Desired:	WHSV-TV	D20	DT	BL	HARRISONBURG, VA	DTVBL4688	
Undesireds:	WVPY	D21	DD	LIC	FRONT ROYAL, VA	BLEDT20140714AAV	47.6 km
	WLHG-CD	D19	DC	BL	LYNCHBURG, VA	DTVBL168095	145.6

WUNC-TV	D20	DT	BL	CHAPEL HILL, NC	DTVBL69080	307.6
WPGH-TV	D20	DT	BL	PITTSBURGH, PA	DTVBL73875	241.1
WGNT	D20	DT	BL	PORTSMOUTH, VA	DTVBL9762	275.6
WVPB-TV	D20	DT	CP	HUNTINGTON, WV	BLANK0000026241	310.4
WMPT	D21	DT	APP	ANNAPOLIS, MD	BLANK0000029874	181.0
WFPT	D21	DT	CP	FREDERICK, MD	BLANK0000025177	135.6
WWCW	D21	DT	BL	LYNCHBURG, VA	DTVBL24812	167.2

Service area	Terrain-limited	IX-free, before	IX-free, after	Percent New IX
28642.1 1,052,641	17136.9 646,286	16375.7 612,281	15445.3 506,430	5.68 17.29

Undesired	Total IX	Unique IX, before	Unique IX, after
WVPY D21 DD LIC	1006.7 112,540	930.4 105,851	
WLHG-CD D19 DC BL	11.9 85	0.0 0	0.0 0
WUNC-TV D20 DT BL	71.2 1,408	3.9 0	3.9 0
WPGH-TV D20 DT BL	132.0 1,209	119.9 1,149	108.0 456
WGNT D20 DT BL	617.4 32,803	542.1 31,286	481.8 25,312
WVPB-TV D20 DT CP	8.0 0	4.0 0	4.0 0
WMPT D21 DT APP	4.0 35	4.0 35	4.0 35
WWCW D21 DT BL	4.0 0	0.0 0	0.0 0

Interference to DTVBL4688 BL, scenario 49
 **IX: 16.80% interference

	Call	Chan	Svc	Status	City, State	File Number	Distance
Desired:	WHSV-TV	D20	DT	BL	HARRISONBURG, VA	DTVBL4688	
Undesireds:	WVPY	D21	DD	LIC	FRONT ROYAL, VA	BLEDT20140714AAV	47.6 km
	WLHG-CD	D19	DC	BL	LYNCHBURG, VA	DTVBL168095	145.6
	WUNC-TV	D20	DT	CP	CHAPEL HILL, NC	BLANK0000025215	307.7
	WPGH-TV	D20	DT	CP	PITTSBURGH, PA	BLANK0000025698	241.1
	WGNT	D20	DT	CP	PORTSMOUTH, VA	BLANK0000027476	273.4
	WVPB-TV	D20	DT	BL	HUNTINGTON, WV	DTVBL71657	310.4
	WMPT	D21	DT	APP	ANNAPOLIS, MD	BLANK0000029874	181.0
	WFPT	D21	DT	CP	FREDERICK, MD	BLANK0000025177	135.6

WWCW	D21	DT	CP	LYNCHBURG, VA	BLANK0000027725	167.2	
Service area	Terrain-limited		IX-free, before		IX-free, after		Percent New IX
28642.1 1,052,641	17136.9	646,286	16679.2	624,671	15724.7	519,749	5.72 16.80
Undesired	Total IX		Unique IX, before		Unique IX, after		
WVPY D21 DD LIC	1006.7	112,540			954.5	104,922	
WLHG-CD D19 DC BL	11.9	85	0.0	0	0.0	0	
WUNC-TV D20 DT CP	71.2	1,408	3.9	0	3.9	0	
WPGH-TV D20 DT CP	120.0	1,063	108.0	1,003	100.0	348	
WGNT D20 DT CP	325.9	20,559	250.5	19,042	210.3	12,101	
WVPB-TV D20 DT BL	8.0	0	4.0	0	4.0	0	
WMPT D21 DT APP	4.0	35	4.0	35	4.0	35	
WWCW D21 DT CP	4.0	0	0.0	0	0.0	0	

Interference to DTVBL4688 BL, scenario 50

**IX: 17.29% interference

	Call	Chan	Svc	Status	City, State	File Number	Distance
Desired:	WHSV-TV	D20	DT	BL	HARRISONBURG, VA	DTVBL4688	
Undesireds:	WVPY	D21	DD	LIC	FRONT ROYAL, VA	BLEDT20140714AAV	47.6 km
	WLHG-CD	D19	DC	BL	LYNCHBURG, VA	DTVBL168095	145.6
	WUNC-TV	D20	DT	CP	CHAPEL HILL, NC	BLANK0000025215	307.7
	WPGH-TV	D20	DT	CP	PITTSBURGH, PA	BLANK0000025698	241.1
	WGNT	D20	DT	BL	PORTSMOUTH, VA	DTVBL9762	275.6
	WVPB-TV	D20	DT	BL	HUNTINGTON, WV	DTVBL71657	310.4
	WMPT	D21	DT	APP	ANNAPOLIS, MD	BLANK0000029874	181.0
	WFPT	D21	DT	CP	FREDERICK, MD	BLANK0000025177	135.6
	WWCW	D21	DT	CP	LYNCHBURG, VA	BLANK0000027725	167.2

Service area	Terrain-limited		IX-free, before		IX-free, after		Percent New IX
28642.1 1,052,641	17136.9	646,286	16387.6	612,427	15453.3	506,538	5.70 17.29
Undesired	Total IX		Unique IX, before		Unique IX, after		

WVPY D21 DD LIC	1006.7	112,540			934.4	105,889
WLHG-CD D19 DC BL	11.9	85	0.0	0	0.0	0
WUNC-TV D20 DT CP	71.2	1,408	3.9	0	3.9	0
WPGH-TV D20 DT CP	120.0	1,063	108.0	1,003	100.0	348
WGNT D20 DT BL	617.4	32,803	542.1	31,286	481.8	25,312
WVPB-TV D20 DT BL	8.0	0	4.0	0	4.0	0
WMPT D21 DT APP	4.0	35	4.0	35	4.0	35
WWCW D21 DT CP	4.0	0	0.0	0	0.0	0

Interference to DTVBL4688 BL, scenario 51

**IX: 16.79% interference

	Call	Chan	Svc	Status	City, State	File Number	Distance
Desired:	WHSV-TV	D20	DT	BL	HARRISONBURG, VA	DTVBL4688	
Undesireds:	WVPY	D21	DD	LIC	FRONT ROYAL, VA	BLEDT20140714AAV	47.6 km
	WLHG-CD	D19	DC	BL	LYNCHBURG, VA	DTVBL168095	145.6
	WUNC-TV	D20	DT	CP	CHAPEL HILL, NC	BLANK0000025215	307.7
	WPGH-TV	D20	DT	BL	PITTSBURGH, PA	DTVBL73875	241.1
	WGNT	D20	DT	CP	PORTSMOUTH, VA	BLANK0000027476	273.4
	WVPB-TV	D20	DT	BL	HUNTINGTON, WV	DTVBL71657	310.4
	WMPT	D21	DT	APP	ANNAPOLIS, MD	BLANK0000029874	181.0
	WFPT	D21	DT	CP	FREDERICK, MD	BLANK0000025177	135.6
	WWCW	D21	DT	CP	LYNCHBURG, VA	BLANK0000027725	167.2

Service area		Terrain-limited		IX-free, before		IX-free, after		Percent New IX
28642.1	1,052,641	17136.9	646,286	16667.2	624,525	15716.7	519,641	5.70 16.79

Undesired		Total IX	Unique IX, before	Unique IX, after
WVPY D21 DD LIC	1006.7	112,540	950.5	104,884
WLHG-CD D19 DC BL	11.9	85	0.0	0
WUNC-TV D20 DT CP	71.2	1,408	3.9	0
WPGH-TV D20 DT BL	132.0	1,209	119.9	1,149
WGNT D20 DT CP	325.9	20,559	250.5	19,042
WVPB-TV D20 DT BL	8.0	0	4.0	0

WMPT D21 DT APP	4.0	35	4.0	35	4.0	35
WWCW D21 DT CP	4.0	0	0.0	0	0.0	0

Interference to DTVBL4688 BL, scenario 52

**IX: 17.29% interference

	Call	Chan	Svc	Status	City, State	File Number	Distance
Desired:	WHSV-TV	D20	DT	BL	HARRISONBURG, VA	DTVBL4688	
Undesireds:	WVPY	D21	DD	LIC	FRONT ROYAL, VA	BLEDT20140714AAV	47.6 km
	WLHG-CD	D19	DC	BL	LYNCHBURG, VA	DTVBL168095	145.6
	WUNC-TV	D20	DT	CP	CHAPEL HILL, NC	BLANK0000025215	307.7
	WPGH-TV	D20	DT	BL	PITTSBURGH, PA	DTVBL73875	241.1
	WGNT	D20	DT	BL	PORTSMOUTH, VA	DTVBL9762	275.6
	WVPB-TV	D20	DT	BL	HUNTINGTON, WV	DTVBL71657	310.4
	WMPT	D21	DT	APP	ANNAPOLIS, MD	BLANK0000029874	181.0
	WFPT	D21	DT	CP	FREDERICK, MD	BLANK0000025177	135.6
	WWCW	D21	DT	CP	LYNCHBURG, VA	BLANK0000027725	167.2

Service area		Terrain-limited		IX-free, before		IX-free, after		Percent New IX	
28642.1	1,052,641	17136.9	646,286	16375.7	612,281	15445.3	506,430	5.68	17.29

Undesired		Total IX	Unique IX, before		Unique IX, after	
WVPY D21 DD LIC	1006.7	112,540			930.4	105,851
WLHG-CD D19 DC BL	11.9	85	0.0	0	0.0	0
WUNC-TV D20 DT CP	71.2	1,408	3.9	0	3.9	0
WPGH-TV D20 DT BL	132.0	1,209	119.9	1,149	108.0	456
WGNT D20 DT BL	617.4	32,803	542.1	31,286	481.8	25,312
WVPB-TV D20 DT BL	8.0	0	4.0	0	4.0	0
WMPT D21 DT APP	4.0	35	4.0	35	4.0	35
WWCW D21 DT CP	4.0	0	0.0	0	0.0	0

Interference to DTVBL4688 BL, scenario 53

**IX: 16.80% interference

	Call	Chan	Svc	Status	City, State	File Number	Distance
Desired:	WHSV-TV	D20	DT	BL	HARRISONBURG, VA	DTVBL4688	
Undesireds:	WVPY	D21	DD	LIC	FRONT ROYAL, VA	BLEDT20140714AAV	47.6 km
	WLHG-CD	D19	DC	BL	LYNCHBURG, VA	DTVBL168095	145.6
	WUNC-TV	D20	DT	CP	CHAPEL HILL, NC	BLANK0000025215	307.7
	WPGH-TV	D20	DT	CP	PITTSBURGH, PA	BLANK0000025698	241.1
	WGNT	D20	DT	CP	PORTSMOUTH, VA	BLANK0000027476	273.4
	WVPB-TV	D20	DT	BL	HUNTINGTON, WV	DTVBL71657	310.4
	WMPT	D21	DT	APP	ANNAPOLIS, MD	BLANK0000029874	181.0
	WFPT	D21	DT	CP	FREDERICK, MD	BLANK0000025177	135.6
	WWCW	D21	DT	BL	LYNCHBURG, VA	DTVBL24812	167.2

Service area	Terrain-limited	IX-free, before	IX-free, after	Percent New IX
28642.1 1,052,641	17136.9 646,286	16679.2 624,671	15724.7 519,749	5.72 16.80

Undesired	Total IX	Unique IX, before	Unique IX, after
WVPY D21 DD LIC 1006.7	112,540	954.5 104,922	
WLHG-CD D19 DC BL 11.9	85	0.0 0	
WUNC-TV D20 DT CP 71.2	1,408	3.9 0	
WPGH-TV D20 DT CP 120.0	1,063	108.0 1,003	
WGNT D20 DT CP 325.9	20,559	250.5 19,042	
WVPB-TV D20 DT BL 8.0	0	4.0 0	
WMPT D21 DT APP 4.0	35	4.0 35	
WWCW D21 DT BL 4.0	0	0.0 0	

Interference to DTVBL4688 BL, scenario 54

**IX: 17.29% interference

	Call	Chan	Svc	Status	City, State	File Number	Distance
Desired:	WHSV-TV	D20	DT	BL	HARRISONBURG, VA	DTVBL4688	
Undesireds:	WVPY	D21	DD	LIC	FRONT ROYAL, VA	BLEDT20140714AAV	47.6 km
	WLHG-CD	D19	DC	BL	LYNCHBURG, VA	DTVBL168095	145.6

WUNC-TV	D20	DT	CP	CHAPEL HILL, NC	BLANK0000025215	307.7
WPGH-TV	D20	DT	CP	PITTSBURGH, PA	BLANK0000025698	241.1
WGNT	D20	DT	BL	PORTSMOUTH, VA	DTVBL9762	275.6
WVPB-TV	D20	DT	BL	HUNTINGTON, WV	DTVBL71657	310.4
WMPT	D21	DT	APP	ANNAPOLIS, MD	BLANK0000029874	181.0
WFPT	D21	DT	CP	FREDERICK, MD	BLANK0000025177	135.6
WWCW	D21	DT	BL	LYNCHBURG, VA	DTVBL24812	167.2

Service area		Terrain-limited		IX-free, before		IX-free, after		Percent New IX	
28642.1	1,052,641	17136.9	646,286	16387.6	612,427	15453.3	506,538	5.70	17.29

Undesired		Total IX	Unique IX, before		Unique IX, after	
WVPY D21 DD LIC	1006.7	112,540			934.4	105,889
WLHG-CD D19 DC BL	11.9	85	0.0	0	0.0	0
WUNC-TV D20 DT CP	71.2	1,408	3.9	0	3.9	0
WPGH-TV D20 DT CP	120.0	1,063	108.0	1,003	100.0	348
WGNT D20 DT BL	617.4	32,803	542.1	31,286	481.8	25,312
WVPB-TV D20 DT BL	8.0	0	4.0	0	4.0	0
WMPT D21 DT APP	4.0	35	4.0	35	4.0	35
WWCW D21 DT BL	4.0	0	0.0	0	0.0	0

Interference to DTVBL4688 BL, scenario 55
 **IX: 16.79% interference

	Call	Chan	Svc	Status	City, State	File Number	Distance
Desired:	WHSV-TV	D20	DT	BL	HARRISONBURG, VA	DTVBL4688	
Undesireds:	WVPY	D21	DD	LIC	FRONT ROYAL, VA	BLEDT20140714AAV	47.6 km
	WLHG-CD	D19	DC	BL	LYNCHBURG, VA	DTVBL168095	145.6
	WUNC-TV	D20	DT	CP	CHAPEL HILL, NC	BLANK0000025215	307.7
	WPGH-TV	D20	DT	BL	PITTSBURGH, PA	DTVBL73875	241.1
	WGNT	D20	DT	CP	PORTSMOUTH, VA	BLANK0000027476	273.4
	WVPB-TV	D20	DT	BL	HUNTINGTON, WV	DTVBL71657	310.4
	WMPT	D21	DT	APP	ANNAPOLIS, MD	BLANK0000029874	181.0
	WFPT	D21	DT	CP	FREDERICK, MD	BLANK0000025177	135.6

WWCW	D21	DT	BL	LYNCHBURG, VA	DTVBL24812	167.2	
Service area	Terrain-limited		IX-free, before		IX-free, after		Percent New IX
28642.1 1,052,641	17136.9	646,286	16667.2	624,525	15716.7	519,641	5.70 16.79
Undesired	Total IX		Unique IX, before		Unique IX, after		
WVPY D21 DD LIC	1006.7	112,540			950.5	104,884	
WLHG-CD D19 DC BL	11.9	85	0.0	0	0.0	0	
WUNC-TV D20 DT CP	71.2	1,408	3.9	0	3.9	0	
WPGH-TV D20 DT BL	132.0	1,209	119.9	1,149	108.0	456	
WGNT D20 DT CP	325.9	20,559	250.5	19,042	210.3	12,101	
WVPB-TV D20 DT BL	8.0	0	4.0	0	4.0	0	
WMPT D21 DT APP	4.0	35	4.0	35	4.0	35	
WWCW D21 DT BL	4.0	0	0.0	0	0.0	0	

Interference to DTVBL4688 BL, scenario 56

**IX: 17.29% interference

	Call	Chan	Svc	Status	City, State	File Number	Distance
Desired:	WHSV-TV	D20	DT	BL	HARRISONBURG, VA	DTVBL4688	
Undesireds:	WVPY	D21	DD	LIC	FRONT ROYAL, VA	BLEDT20140714AAV	47.6 km
	WLHG-CD	D19	DC	BL	LYNCHBURG, VA	DTVBL168095	145.6
	WUNC-TV	D20	DT	CP	CHAPEL HILL, NC	BLANK0000025215	307.7
	WPGH-TV	D20	DT	BL	PITTSBURGH, PA	DTVBL73875	241.1
	WGNT	D20	DT	BL	PORTSMOUTH, VA	DTVBL9762	275.6
	WVPB-TV	D20	DT	BL	HUNTINGTON, WV	DTVBL71657	310.4
	WMPT	D21	DT	APP	ANNAPOLIS, MD	BLANK0000029874	181.0
	WFPT	D21	DT	CP	FREDERICK, MD	BLANK0000025177	135.6
	WWCW	D21	DT	BL	LYNCHBURG, VA	DTVBL24812	167.2

Service area	Terrain-limited		IX-free, before		IX-free, after		Percent New IX
28642.1 1,052,641	17136.9	646,286	16375.7	612,281	15445.3	506,430	5.68 17.29
Undesired	Total IX		Unique IX, before		Unique IX, after		

WVPY D21 DD LIC	1006.7	112,540			930.4	105,851
WLHG-CD D19 DC BL	11.9	85	0.0	0	0.0	0
WUNC-TV D20 DT CP	71.2	1,408	3.9	0	3.9	0
WPGH-TV D20 DT BL	132.0	1,209	119.9	1,149	108.0	456
WGNT D20 DT BL	617.4	32,803	542.1	31,286	481.8	25,312
WVPB-TV D20 DT BL	8.0	0	4.0	0	4.0	0
WMPT D21 DT APP	4.0	35	4.0	35	4.0	35
WWCW D21 DT BL	4.0	0	0.0	0	0.0	0

Interference to DTVBL4688 BL, scenario 57

**IX: 16.80% interference

	Call	Chan	Svc	Status	City, State	File Number	Distance
Desired:	WHSV-TV	D20	DT	BL	HARRISONBURG, VA	DTVBL4688	
Undesireds:	WVPY	D21	DD	LIC	FRONT ROYAL, VA	BLEDT20140714AAV	47.6 km
	WLHG-CD	D19	DC	BL	LYNCHBURG, VA	DTVBL168095	145.6
	WUNC-TV	D20	DT	BL	CHAPEL HILL, NC	DTVBL69080	307.6
	WPGH-TV	D20	DT	CP	PITTSBURGH, PA	BLANK0000025698	241.1
	WGNT	D20	DT	CP	PORTSMOUTH, VA	BLANK0000027476	273.4
	WVPB-TV	D20	DT	BL	HUNTINGTON, WV	DTVBL71657	310.4
	WMPT	D21	DT	APP	ANNAPOLIS, MD	BLANK0000029874	181.0
	WFPT	D21	DT	CP	FREDERICK, MD	BLANK0000025177	135.6
	WWCW	D21	DT	CP	LYNCHBURG, VA	BLANK0000027725	167.2

Service area	Terrain-limited	IX-free, before	IX-free, after	Percent New IX
28642.1 1,052,641	17136.9 646,286	16679.2 624,671	15724.7 519,749	5.72 16.80

Undesired	Total IX	Unique IX, before	Unique IX, after
WVPY D21 DD LIC	1006.7 112,540	954.5 104,922	
WLHG-CD D19 DC BL	11.9 85	0.0 0	0
WUNC-TV D20 DT BL	71.2 1,408	3.9 0	0
WPGH-TV D20 DT CP	120.0 1,063	108.0 1,003	348
WGNT D20 DT CP	325.9 20,559	250.5 19,042	12,101
WVPB-TV D20 DT BL	8.0 0	4.0 0	0

WMPT D21 DT APP	4.0	35	4.0	35	4.0	35
WWCW D21 DT CP	4.0	0	0.0	0	0.0	0

Interference to DTVBL4688 BL, scenario 58

**IX: 17.29% interference

	Call	Chan	Svc	Status	City, State	File Number	Distance
Desired:	WHSV-TV	D20	DT	BL	HARRISONBURG, VA	DTVBL4688	
Undesireds:	WVPY	D21	DD	LIC	FRONT ROYAL, VA	BLEDT20140714AAV	47.6 km
	WLHG-CD	D19	DC	BL	LYNCHBURG, VA	DTVBL168095	145.6
	WUNC-TV	D20	DT	BL	CHAPEL HILL, NC	DTVBL69080	307.6
	WPGH-TV	D20	DT	CP	PITTSBURGH, PA	BLANK0000025698	241.1
	WGNT	D20	DT	BL	PORTSMOUTH, VA	DTVBL9762	275.6
	WVPB-TV	D20	DT	BL	HUNTINGTON, WV	DTVBL71657	310.4
	WMPT	D21	DT	APP	ANNAPOLIS, MD	BLANK0000029874	181.0
	WFPT	D21	DT	CP	FREDERICK, MD	BLANK0000025177	135.6
	WWCW	D21	DT	CP	LYNCHBURG, VA	BLANK0000027725	167.2

Service area		Terrain-limited		IX-free, before		IX-free, after		Percent New IX	
28642.1	1,052,641	17136.9	646,286	16387.6	612,427	15453.3	506,538	5.70	17.29

Undesired		Total IX	Unique IX, before		Unique IX, after	
WVPY D21 DD LIC	1006.7	112,540			934.4	105,889
WLHG-CD D19 DC BL	11.9	85	0.0	0	0.0	0
WUNC-TV D20 DT BL	71.2	1,408	3.9	0	3.9	0
WPGH-TV D20 DT CP	120.0	1,063	108.0	1,003	100.0	348
WGNT D20 DT BL	617.4	32,803	542.1	31,286	481.8	25,312
WVPB-TV D20 DT BL	8.0	0	4.0	0	4.0	0
WMPT D21 DT APP	4.0	35	4.0	35	4.0	35
WWCW D21 DT CP	4.0	0	0.0	0	0.0	0

Interference to DTVBL4688 BL, scenario 59

**IX: 16.79% interference

	Call	Chan	Svc	Status	City, State	File Number	Distance
Desired:	WHSV-TV	D20	DT	BL	HARRISONBURG, VA	DTVBL4688	
Undesireds:	WVPY	D21	DD	LIC	FRONT ROYAL, VA	BLEDT20140714AAV	47.6 km
	WLHG-CD	D19	DC	BL	LYNCHBURG, VA	DTVBL168095	145.6
	WUNC-TV	D20	DT	BL	CHAPEL HILL, NC	DTVBL69080	307.6
	WPGH-TV	D20	DT	BL	PITTSBURGH, PA	DTVBL73875	241.1
	WGNT	D20	DT	CP	PORTSMOUTH, VA	BLANK0000027476	273.4
	WVPB-TV	D20	DT	BL	HUNTINGTON, WV	DTVBL71657	310.4
	WMPT	D21	DT	APP	ANNAPOLIS, MD	BLANK0000029874	181.0
	WFPT	D21	DT	CP	FREDERICK, MD	BLANK0000025177	135.6
	WWCW	D21	DT	CP	LYNCHBURG, VA	BLANK0000027725	167.2

Service area		Terrain-limited		IX-free, before		IX-free, after		Percent New IX	
28642.1	1,052,641	17136.9	646,286	16667.2	624,525	15716.7	519,641	5.70	16.79

Undesired		Total IX	Unique IX, before		Unique IX, after	
WVPY D21 DD LIC	1006.7	112,540			950.5	104,884
WLHG-CD D19 DC BL	11.9	85	0.0	0	0.0	0
WUNC-TV D20 DT BL	71.2	1,408	3.9	0	3.9	0
WPGH-TV D20 DT BL	132.0	1,209	119.9	1,149	108.0	456
WGNT D20 DT CP	325.9	20,559	250.5	19,042	210.3	12,101
WVPB-TV D20 DT BL	8.0	0	4.0	0	4.0	0
WMPT D21 DT APP	4.0	35	4.0	35	4.0	35
WWCW D21 DT CP	4.0	0	0.0	0	0.0	0

Interference to DTVBL4688 BL, scenario 60

**IX: 17.29% interference

	Call	Chan	Svc	Status	City, State	File Number	Distance
Desired:	WHSV-TV	D20	DT	BL	HARRISONBURG, VA	DTVBL4688	
Undesireds:	WVPY	D21	DD	LIC	FRONT ROYAL, VA	BLEDT20140714AAV	47.6 km
	WLHG-CD	D19	DC	BL	LYNCHBURG, VA	DTVBL168095	145.6

WUNC-TV	D20	DT	BL	CHAPEL HILL, NC	DTVBL69080	307.6
WPGH-TV	D20	DT	BL	PITTSBURGH, PA	DTVBL73875	241.1
WGNT	D20	DT	BL	PORTSMOUTH, VA	DTVBL9762	275.6
WVPB-TV	D20	DT	BL	HUNTINGTON, WV	DTVBL71657	310.4
WMPT	D21	DT	APP	ANNAPOLIS, MD	BLANK0000029874	181.0
WFPT	D21	DT	CP	FREDERICK, MD	BLANK0000025177	135.6
WWCW	D21	DT	CP	LYNCHBURG, VA	BLANK0000027725	167.2

Service area		Terrain-limited		IX-free, before		IX-free, after		Percent New IX	
28642.1	1,052,641	17136.9	646,286	16375.7	612,281	15445.3	506,430	5.68	17.29

Undesired		Total IX	Unique IX, before		Unique IX, after	
WVPY D21 DD LIC	1006.7	112,540			930.4	105,851
WLHG-CD D19 DC BL	11.9	85	0.0	0	0.0	0
WUNC-TV D20 DT BL	71.2	1,408	3.9	0	3.9	0
WPGH-TV D20 DT BL	132.0	1,209	119.9	1,149	108.0	456
WGNT D20 DT BL	617.4	32,803	542.1	31,286	481.8	25,312
WVPB-TV D20 DT BL	8.0	0	4.0	0	4.0	0
WMPT D21 DT APP	4.0	35	4.0	35	4.0	35
WWCW D21 DT CP	4.0	0	0.0	0	0.0	0

Interference to DTVBL4688 BL, scenario 61

**IX: 16.80% interference

	Call	Chan	Svc	Status	City, State	File Number	Distance
Desired:	WHSV-TV	D20	DT	BL	HARRISONBURG, VA	DTVBL4688	
Undesireds:	WVPY	D21	DD	LIC	FRONT ROYAL, VA	BLEDT20140714AAV	47.6 km
	WLHG-CD	D19	DC	BL	LYNCHBURG, VA	DTVBL168095	145.6
	WUNC-TV	D20	DT	BL	CHAPEL HILL, NC	DTVBL69080	307.6
	WPGH-TV	D20	DT	CP	PITTSBURGH, PA	BLANK0000025698	241.1
	WGNT	D20	DT	CP	PORTSMOUTH, VA	BLANK0000027476	273.4
	WVPB-TV	D20	DT	BL	HUNTINGTON, WV	DTVBL71657	310.4
	WMPT	D21	DT	APP	ANNAPOLIS, MD	BLANK0000029874	181.0
	WFPT	D21	DT	CP	FREDERICK, MD	BLANK0000025177	135.6

WWCW	D21	DT	BL	LYNCHBURG, VA	DTVBL24812	167.2	
Service area	Terrain-limited		IX-free, before		IX-free, after		Percent New IX
28642.1 1,052,641	17136.9	646,286	16679.2	624,671	15724.7	519,749	5.72 16.80
Undesired	Total IX		Unique IX, before		Unique IX, after		
WVPY D21 DD LIC	1006.7	112,540			954.5	104,922	
WLHG-CD D19 DC BL	11.9	85	0.0	0	0.0	0	
WUNC-TV D20 DT BL	71.2	1,408	3.9	0	3.9	0	
WPGH-TV D20 DT CP	120.0	1,063	108.0	1,003	100.0	348	
WGNT D20 DT CP	325.9	20,559	250.5	19,042	210.3	12,101	
WVPB-TV D20 DT BL	8.0	0	4.0	0	4.0	0	
WMPT D21 DT APP	4.0	35	4.0	35	4.0	35	
WWCW D21 DT BL	4.0	0	0.0	0	0.0	0	

Interference to DTVBL4688 BL, scenario 62

**IX: 17.29% interference

	Call	Chan	Svc	Status	City, State	File Number	Distance
Desired:	WHSV-TV	D20	DT	BL	HARRISONBURG, VA	DTVBL4688	
Undesireds:	WVPY	D21	DD	LIC	FRONT ROYAL, VA	BLEDT20140714AAV	47.6 km
	WLHG-CD	D19	DC	BL	LYNCHBURG, VA	DTVBL168095	145.6
	WUNC-TV	D20	DT	BL	CHAPEL HILL, NC	DTVBL69080	307.6
	WPGH-TV	D20	DT	CP	PITTSBURGH, PA	BLANK0000025698	241.1
	WGNT	D20	DT	BL	PORTSMOUTH, VA	DTVBL9762	275.6
	WVPB-TV	D20	DT	BL	HUNTINGTON, WV	DTVBL71657	310.4
	WMPT	D21	DT	APP	ANNAPOLIS, MD	BLANK0000029874	181.0
	WFPT	D21	DT	CP	FREDERICK, MD	BLANK0000025177	135.6
	WWCW	D21	DT	BL	LYNCHBURG, VA	DTVBL24812	167.2

Service area	Terrain-limited		IX-free, before		IX-free, after		Percent New IX
28642.1 1,052,641	17136.9	646,286	16387.6	612,427	15453.3	506,538	5.70 17.29
Undesired	Total IX		Unique IX, before		Unique IX, after		

WVPY D21 DD LIC	1006.7	112,540			934.4	105,889
WLHG-CD D19 DC BL	11.9	85	0.0	0	0.0	0
WUNC-TV D20 DT BL	71.2	1,408	3.9	0	3.9	0
WPGH-TV D20 DT CP	120.0	1,063	108.0	1,003	100.0	348
WGNT D20 DT BL	617.4	32,803	542.1	31,286	481.8	25,312
WVPB-TV D20 DT BL	8.0	0	4.0	0	4.0	0
WMPT D21 DT APP	4.0	35	4.0	35	4.0	35
WWCW D21 DT BL	4.0	0	0.0	0	0.0	0

Interference to DTVBL4688 BL, scenario 63

**IX: 16.79% interference

	Call	Chan	Svc	Status	City, State	File Number	Distance
Desired:	WHSV-TV	D20	DT	BL	HARRISONBURG, VA	DTVBL4688	
Undesireds:	WVPY	D21	DD	LIC	FRONT ROYAL, VA	BLEDT20140714AAV	47.6 km
	WLHG-CD	D19	DC	BL	LYNCHBURG, VA	DTVBL168095	145.6
	WUNC-TV	D20	DT	BL	CHAPEL HILL, NC	DTVBL69080	307.6
	WPGH-TV	D20	DT	BL	PITTSBURGH, PA	DTVBL73875	241.1
	WGNT	D20	DT	CP	PORTSMOUTH, VA	BLANK0000027476	273.4
	WVPB-TV	D20	DT	BL	HUNTINGTON, WV	DTVBL71657	310.4
	WMPT	D21	DT	APP	ANNAPOLIS, MD	BLANK0000029874	181.0
	WFPT	D21	DT	CP	FREDERICK, MD	BLANK0000025177	135.6
	WWCW	D21	DT	BL	LYNCHBURG, VA	DTVBL24812	167.2

	Service area		Terrain-limited		IX-free, before		IX-free, after		Percent New IX
	28642.1	1,052,641	17136.9	646,286	16667.2	624,525	15716.7	519,641	5.70 16.79

		Total IX	Unique IX, before	Unique IX, after
Undesired				
WVPY D21 DD LIC	1006.7	112,540	950.5	104,884
WLHG-CD D19 DC BL	11.9	85	0.0	0
WUNC-TV D20 DT BL	71.2	1,408	3.9	0
WPGH-TV D20 DT BL	132.0	1,209	119.9	1,149
WGNT D20 DT CP	325.9	20,559	250.5	19,042
WVPB-TV D20 DT BL	8.0	0	4.0	0

WMPT D21 DT APP	4.0	35	4.0	35	4.0	35
WWCW D21 DT BL	4.0	0	0.0	0	0.0	0

Interference to DTVBL4688 BL, scenario 64

**IX: 17.29% interference

	Call	Chan	Svc	Status	City, State	File Number	Distance
Desired:	WHSV-TV	D20	DT	BL	HARRISONBURG, VA	DTVBL4688	
Undesireds:	WVPY	D21	DD	LIC	FRONT ROYAL, VA	BLEDT20140714AAV	47.6 km
	WLHG-CD	D19	DC	BL	LYNCHBURG, VA	DTVBL168095	145.6
	WUNC-TV	D20	DT	BL	CHAPEL HILL, NC	DTVBL69080	307.6
	WPGH-TV	D20	DT	BL	PITTSBURGH, PA	DTVBL73875	241.1
	WGNT	D20	DT	BL	PORTSMOUTH, VA	DTVBL9762	275.6
	WVPB-TV	D20	DT	BL	HUNTINGTON, WV	DTVBL71657	310.4
	WMPT	D21	DT	APP	ANNAPOLIS, MD	BLANK0000029874	181.0
	WFPT	D21	DT	CP	FREDERICK, MD	BLANK0000025177	135.6
	WWCW	D21	DT	BL	LYNCHBURG, VA	DTVBL24812	167.2

Service area	Terrain-limited	IX-free, before	IX-free, after	Percent New IX
28642.1 1,052,641	17136.9 646,286	16375.7 612,281	15445.3 506,430	5.68 17.29

Undesired	Total IX	Unique IX, before	Unique IX, after
WVPY D21 DD LIC	1006.7 112,540	930.4 105,851	
WLHG-CD D19 DC BL	11.9 85	0.0 0	0.0 0
WUNC-TV D20 DT BL	71.2 1,408	3.9 0	3.9 0
WPGH-TV D20 DT BL	132.0 1,209	119.9 1,149	108.0 456
WGNT D20 DT BL	617.4 32,803	542.1 31,286	481.8 25,312
WVPB-TV D20 DT BL	8.0 0	4.0 0	4.0 0
WMPT D21 DT APP	4.0 35	4.0 35	4.0 35
WWCW D21 DT BL	4.0 0	0.0 0	0.0 0

Interference to BLANK0000029874 APP, scenario 1

**MX: 2.27% interference

	Call	Chan	Svc	Status	City, State	File Number	Distance
Desired:	WMPT	D21	DT	APP	ANNAPOLIS, MD	BLANK0000029874	
Undesireds:	WVPY	D21	DD	LIC	FRONT ROYAL, VA	BLEDT20140714AAV	148.9 km
	WEDW	D21	DT	CP	BRIDGEPORT, CT	BLANK0000025204	384.9
	WFPT	D21	DT	CP	FREDERICK, MD	BLANK0000025177	66.7
	WCPB	D21	DT	CP	SALISBURY, MD	BLANK0000025176	112.2
	WPNT	D21	DT	CP	PITTSBURGH, PA	BLANK0000025702	333.8
	WWCW	D21	DT	CP	LYNCHBURG, VA	BLANK0000027725	324.1
	WVBT	D21	DT	CP	VIRGINIA BEACH, VA	BLANK0000028471	243.5
	WMPB	D22	DT	CP	BALTIMORE, MD	BLANK0000025181	50.8
	WPHY-CD	D22	DC	CP	TRENTON, NJ	BLANK0000028171	169.5
	WCVE-TV	D22	DT	CP	RICHMOND, VA	BLANK0000027467	187.6

	Service area		Terrain-limited		IX-free, before		IX-free, after		Percent New IX
	30206.3	8,637,742	29798.0	8,584,398	22123.9	7,326,474	21080.9	7,160,457	4.71 2.27

Undesired					Total IX	Unique IX, before	Unique IX, after
WVPY D21 DD LIC		2777.2			571,860		1042.9 166,017
WFPT D21 DT CP		3233.3			996,105	2500.4 888,306	1435.1 570,562
WCPB D21 DT CP		4915.1			346,023	4150.8 243,051	4075.0 229,532
WPNT D21 DT CP		16.0			2,052	4.0 1,391	0.0 0
WWCW D21 DT CP		31.8			1,695	0.0 0	0.0 0
WVBT D21 DT CP		118.8			4,735	11.8 637	7.9 367
WMPB D22 DT CP		346.4			27,749	167.4 13,278	147.5 7,750

Interference to BLANK0000029874 APP, scenario 2

**MX: 2.27% interference

	Call	Chan	Svc	Status	City, State	File Number	Distance
Desired:	WMPT	D21	DT	APP	ANNAPOLIS, MD	BLANK0000029874	
Undesireds:	WVPY	D21	DD	LIC	FRONT ROYAL, VA	BLEDT20140714AAV	148.9 km
	WEDW	D21	DT	CP	BRIDGEPORT, CT	BLANK0000025204	384.9

WFPT	D21	DT	CP	FREDERICK, MD	BLANK0000025177	66.7
WCPB	D21	DT	CP	SALISBURY, MD	BLANK0000025176	112.2
WPNT	D21	DT	BL	PITTSBURGH, PA	DTVBL73907	333.8
WWCW	D21	DT	CP	LYNCHBURG, VA	BLANK0000027725	324.1
WVBT	D21	DT	CP	VIRGINIA BEACH, VA	BLANK0000028471	243.5
WMPB	D22	DT	CP	BALTIMORE, MD	BLANK0000025181	50.8
WPHY-CD	D22	DC	CP	TRENTON, NJ	BLANK0000028171	169.5
WCVE-TV	D22	DT	CP	RICHMOND, VA	BLANK0000027467	187.6

Service area	Terrain-limited	IX-free, before	IX-free, after	Percent New IX
30206.3 8,637,742	29798.0 8,584,398	22123.9 7,326,474	21080.9 7,160,457	4.71 2.27

Undesired	Total IX	Unique IX, before	Unique IX, after
WVPY D21 DD LIC 2777.2	571,860	1042.9 166,017	
WFPT D21 DT CP 3233.3	996,105	2500.4 888,306	1435.1 570,562
WCPB D21 DT CP 4915.1	346,023	4150.8 243,051	4075.0 229,532
WPNT D21 DT BL 16.0	2,052	4.0 1,391	0.0 0
WWCW D21 DT CP 31.8	1,695	0.0 0	0.0 0
WVBT D21 DT CP 118.8	4,735	11.8 637	7.9 367
WMPB D22 DT CP 346.4	27,749	167.4 13,278	147.5 7,750

Interference to BLANK0000029874 APP, scenario 3
**MX: 2.23% interference

	Call	Chan	Svc	Status	City, State	File Number	Distance
Desired:	WMPT	D21	DT	APP	ANNAPOLIS, MD	BLANK0000029874	
Undesireds:	WVPY	D21	DD	LIC	FRONT ROYAL, VA	BLEDT20140714AAV	148.9 km
	WEDW	D21	DT	CP	BRIDGEPORT, CT	BLANK0000025204	384.9
	WFPT	D21	DT	CP	FREDERICK, MD	BLANK0000025177	66.7
	WCPB	D21	DT	CP	SALISBURY, MD	BLANK0000025176	112.2
	WPNT	D21	DT	CP	PITTSBURGH, PA	BLANK0000025702	333.8
	WWCW	D21	DT	CP	LYNCHBURG, VA	BLANK0000027725	324.1
	WVBT	D21	DT	BL	VIRGINIA BEACH, VA	DTVBL65387	243.5
	WMPB	D22	DT	CP	BALTIMORE, MD	BLANK0000025181	50.8

WPHY-CD	D22	DC	CP	TRENTON, NJ	BLANK0000028171	169.5
WCVE-TV	D22	DT	CP	RICHMOND, VA	BLANK0000027467	187.6

Service area	Terrain-limited	IX-free, before	IX-free, after	Percent New IX
30206.3 8,637,742	29798.0 8,584,398	22060.1 7,323,433	21061.2 7,160,076	4.53 2.23

Undesired	Total IX	Unique IX, before	Unique IX, after
WVPY D21 DD LIC	2777.2 571,860	998.8 163,357	
WFPT D21 DT CP	3233.3 996,105	2496.4 888,287	1435.1 570,562
WCPB D21 DT CP	4915.1 346,023	4075.7 241,906	4004.0 228,387
WPNT D21 DT CP	16.0 2,052	4.0 1,391	0.0 0
WWCW D21 DT CP	31.8 1,695	0.0 0	0.0 0
WVBT D21 DT BL	269.6 9,238	75.6 3,678	27.6 748
WMPB D22 DT CP	346.4 27,749	167.4 13,278	147.5 7,750

Interference to BLANK0000029874 APP, scenario 4
**MX: 2.23% interference

Call	Chan	Svc	Status	City, State	File Number	Distance
Desired: WMPT	D21	DT	APP	ANNAPOLIS, MD	BLANK0000029874	
Undesireds: WVPY	D21	DD	LIC	FRONT ROYAL, VA	BLEDT20140714AAV	148.9 km
WEDW	D21	DT	CP	BRIDGEPORT, CT	BLANK0000025204	384.9
WFPT	D21	DT	CP	FREDERICK, MD	BLANK0000025177	66.7
WCPB	D21	DT	CP	SALISBURY, MD	BLANK0000025176	112.2
WPNT	D21	DT	BL	PITTSBURGH, PA	DTVBL73907	333.8
WWCW	D21	DT	CP	LYNCHBURG, VA	BLANK0000027725	324.1
WVBT	D21	DT	BL	VIRGINIA BEACH, VA	DTVBL65387	243.5
WMPB	D22	DT	CP	BALTIMORE, MD	BLANK0000025181	50.8
WPHY-CD	D22	DC	CP	TRENTON, NJ	BLANK0000028171	169.5
WCVE-TV	D22	DT	CP	RICHMOND, VA	BLANK0000027467	187.6

Service area	Terrain-limited	IX-free, before	IX-free, after	Percent New IX
30206.3 8,637,742	29798.0 8,584,398	22060.1 7,323,433	21061.2 7,160,076	4.53 2.23

Undesired		Total IX	Unique IX, before		Unique IX, after	
WVPY D21 DD LIC	2777.2	571,860			998.8	163,357
WFPT D21 DT CP	3233.3	996,105	2496.4	888,287	1435.1	570,562
WCPB D21 DT CP	4915.1	346,023	4075.7	241,906	4004.0	228,387
WPNT D21 DT BL	16.0	2,052	4.0	1,391	0.0	0
WWCW D21 DT CP	31.8	1,695	0.0	0	0.0	0
WVBT D21 DT BL	269.6	9,238	75.6	3,678	27.6	748
WMPB D22 DT CP	346.4	27,749	167.4	13,278	147.5	7,750

Interference to BLANK0000029874 APP, scenario 5

**MX: 2.27% interference

	Call	Chan	Svc	Status	City, State	File Number	Distance
Desired:	WMPT	D21	DT	APP	ANNAPOLIS, MD	BLANK0000029874	
Undesireds:	WVPY	D21	DD	LIC	FRONT ROYAL, VA	BLEDT20140714AAV	148.9 km
	WEDW	D21	DT	CP	BRIDGEPORT, CT	BLANK0000025204	384.9
	WFPT	D21	DT	CP	FREDERICK, MD	BLANK0000025177	66.7
	WCPB	D21	DT	CP	SALISBURY, MD	BLANK0000025176	112.2
	WPNT	D21	DT	CP	PITTSBURGH, PA	BLANK0000025702	333.8
	WWCW	D21	DT	BL	LYNCHBURG, VA	DTVBL24812	324.1
	WVBT	D21	DT	CP	VIRGINIA BEACH, VA	BLANK0000028471	243.5
	WMPB	D22	DT	CP	BALTIMORE, MD	BLANK0000025181	50.8
	WPHY-CD	D22	DC	CP	TRENTON, NJ	BLANK0000028171	169.5
	WCVE-TV	D22	DT	CP	RICHMOND, VA	BLANK0000027467	187.6

Service area		Terrain-limited		IX-free, before		IX-free, after		Percent New IX
30206.3	8,637,742	29798.0	8,584,398	22123.9	7,326,474	21080.9	7,160,457	4.71 2.27

Undesired		Total IX	Unique IX, before		Unique IX, after	
WVPY D21 DD LIC	2777.2	571,860			1042.9	166,017
WFPT D21 DT CP	3233.3	996,105	2500.4	888,306	1435.1	570,562
WCPB D21 DT CP	4915.1	346,023	4150.8	243,051	4075.0	229,532
WPNT D21 DT CP	16.0	2,052	4.0	1,391	0.0	0
WWCW D21 DT BL	31.8	1,695	0.0	0	0.0	0

WVBT D21 DT CP	118.8	4,735	11.8	637	7.9	367
WMPB D22 DT CP	346.4	27,749	167.4	13,278	147.5	7,750

Interference to BLANK0000029874 APP, scenario 6

**MX: 2.27% interference

	Call	Chan	Svc	Status	City, State	File Number	Distance
Desired:	WMPT	D21	DT	APP	ANNAPOLIS, MD	BLANK0000029874	
Undesireds:	WVPY	D21	DD	LIC	FRONT ROYAL, VA	BLEDT20140714AAV	148.9 km
	WEDW	D21	DT	CP	BRIDGEPORT, CT	BLANK0000025204	384.9
	WFPT	D21	DT	CP	FREDERICK, MD	BLANK0000025177	66.7
	WCPB	D21	DT	CP	SALISBURY, MD	BLANK0000025176	112.2
	WPNT	D21	DT	BL	PITTSBURGH, PA	DTVBL73907	333.8
	WWCW	D21	DT	BL	LYNCHBURG, VA	DTVBL24812	324.1
	WVBT	D21	DT	CP	VIRGINIA BEACH, VA	BLANK0000028471	243.5
	WMPB	D22	DT	CP	BALTIMORE, MD	BLANK0000025181	50.8
	WPHY-CD	D22	DC	CP	TRENTON, NJ	BLANK0000028171	169.5
	WCVE-TV	D22	DT	CP	RICHMOND, VA	BLANK0000027467	187.6

Service area		Terrain-limited		IX-free, before		IX-free, after		Percent New IX	
30206.3	8,637,742	29798.0	8,584,398	22123.9	7,326,474	21080.9	7,160,457	4.71	2.27

Undesired		Total IX	Unique IX, before		Unique IX, after	
WVPY D21 DD LIC	2777.2	571,860			1042.9	166,017
WFPT D21 DT CP	3233.3	996,105	2500.4	888,306	1435.1	570,562
WCPB D21 DT CP	4915.1	346,023	4150.8	243,051	4075.0	229,532
WPNT D21 DT BL	16.0	2,052	4.0	1,391	0.0	0
WWCW D21 DT BL	31.8	1,695	0.0	0	0.0	0
WVBT D21 DT CP	118.8	4,735	11.8	637	7.9	367
WMPB D22 DT CP	346.4	27,749	167.4	13,278	147.5	7,750

Interference to BLANK0000029874 APP, scenario 7

**MX: 2.23% interference

	Call	Chan	Svc	Status	City, State	File Number	Distance
Desired:	WMPT	D21	DT	APP	ANNAPOLIS, MD	BLANK0000029874	
Undesireds:	WVPY	D21	DD	LIC	FRONT ROYAL, VA	BLEDT20140714AAV	148.9 km
	WEDW	D21	DT	CP	BRIDGEPORT, CT	BLANK0000025204	384.9
	WFPT	D21	DT	CP	FREDERICK, MD	BLANK0000025177	66.7
	WCPB	D21	DT	CP	SALISBURY, MD	BLANK0000025176	112.2
	WPNT	D21	DT	CP	PITTSBURGH, PA	BLANK0000025702	333.8
	WWCW	D21	DT	BL	LYNCHBURG, VA	DTVBL24812	324.1
	WVBT	D21	DT	BL	VIRGINIA BEACH, VA	DTVBL65387	243.5
	WMPB	D22	DT	CP	BALTIMORE, MD	BLANK0000025181	50.8
	WPHY-CD	D22	DC	CP	TRENTON, NJ	BLANK0000028171	169.5
	WCVE-TV	D22	DT	CP	RICHMOND, VA	BLANK0000027467	187.6

Service area	Terrain-limited	IX-free, before	IX-free, after	Percent New IX
30206.3 8,637,742	29798.0 8,584,398	22060.1 7,323,433	21061.2 7,160,076	4.53 2.23

Undesired	Total IX	Unique IX, before	Unique IX, after
WVPY D21 DD LIC 2777.2	571,860	998.8 163,357	
WFPT D21 DT CP 3233.3	996,105	2496.4 888,287	1435.1 570,562
WCPB D21 DT CP 4915.1	346,023	4075.7 241,906	4004.0 228,387
WPNT D21 DT CP 16.0	2,052	4.0 1,391	0.0 0
WWCW D21 DT BL 31.8	1,695	0.0 0	0.0 0
WVBT D21 DT BL 269.6	9,238	75.6 3,678	27.6 748
WMPB D22 DT CP 346.4	27,749	167.4 13,278	147.5 7,750

Interference to BLANK0000029874 APP, scenario 8
**MX: 2.23% interference

	Call	Chan	Svc	Status	City, State	File Number	Distance
Desired:	WMPT	D21	DT	APP	ANNAPOLIS, MD	BLANK0000029874	
Undesireds:	WVPY	D21	DD	LIC	FRONT ROYAL, VA	BLEDT20140714AAV	148.9 km
	WEDW	D21	DT	CP	BRIDGEPORT, CT	BLANK0000025204	384.9

WFPT	D21	DT	CP	FREDERICK, MD	BLANK0000025177	66.7
WCPB	D21	DT	CP	SALISBURY, MD	BLANK0000025176	112.2
WPNT	D21	DT	BL	PITTSBURGH, PA	DTVBL73907	333.8
WWCW	D21	DT	BL	LYNCHBURG, VA	DTVBL24812	324.1
WVBT	D21	DT	BL	VIRGINIA BEACH, VA	DTVBL65387	243.5
WMPB	D22	DT	CP	BALTIMORE, MD	BLANK0000025181	50.8
WPHY-CD	D22	DC	CP	TRENTON, NJ	BLANK0000028171	169.5
WCVE-TV	D22	DT	CP	RICHMOND, VA	BLANK0000027467	187.6

Service area	Terrain-limited	IX-free, before	IX-free, after	Percent New IX
30206.3 8,637,742	29798.0 8,584,398	22060.1 7,323,433	21061.2 7,160,076	4.53 2.23

Undesired	Total IX	Unique IX, before	Unique IX, after
WVPY D21 DD LIC 2777.2	571,860	998.8 163,357	
WFPT D21 DT CP 3233.3	996,105	2496.4 888,287	1435.1 570,562
WCPB D21 DT CP 4915.1	346,023	4075.7 241,906	4004.0 228,387
WPNT D21 DT BL 16.0	2,052	4.0 1,391	0.0 0
WWCW D21 DT BL 31.8	1,695	0.0 0	0.0 0
WVBT D21 DT BL 269.6	9,238	75.6 3,678	27.6 748
WMPB D22 DT CP 346.4	27,749	167.4 13,278	147.5 7,750

Interference to BLANK0000029874 APP, scenario 9
**MX: 2.19% interference

	Call	Chan	Svc	Status	City, State	File Number	Distance
Desired:	WMPT	D21	DT	APP	ANNAPOLIS, MD	BLANK0000029874	
Undesireds:	WVPY	D21	DD	LIC	FRONT ROYAL, VA	BLEDT20140714AAV	148.9 km
	WEDW	D21	DT	CP	BRIDGEPORT, CT	BLANK0000025204	384.9
	WFPT	D21	DT	BL	FREDERICK, MD	DTVBL40626	66.7
	WCPB	D21	DT	CP	SALISBURY, MD	BLANK0000025176	112.2
	WPNT	D21	DT	CP	PITTSBURGH, PA	BLANK0000025702	333.8
	WWCW	D21	DT	CP	LYNCHBURG, VA	BLANK0000027725	324.1
	WVBT	D21	DT	CP	VIRGINIA BEACH, VA	BLANK0000028471	243.5
	WMPB	D22	DT	CP	BALTIMORE, MD	BLANK0000025181	50.8

WPHY-CD	D22	DC	CP	TRENTON, NJ	BLANK0000028171	169.5
WCVE-TV	D22	DT	CP	RICHMOND, VA	BLANK0000027467	187.6

Service area	Terrain-limited	IX-free, before	IX-free, after	Percent New IX
30206.3 8,637,742	29798.0 8,584,398	22099.8 7,318,245	21068.9 7,157,677	4.66 2.19

Undesired	Total IX	Unique IX, before	Unique IX, after
WVPY D21 DD LIC	2777.2 571,860	1030.9 160,568	
WFPT D21 DT BL	3253.4 997,853	2524.5 896,535	
WCPB D21 DT CP	4915.1 346,023	4154.7 249,532	
WPNT D21 DT CP	16.0 2,052	4.0 1,391	0.0 0
WWCW D21 DT CP	31.8 1,695	0.0 0	0.0 0
WVBT D21 DT CP	118.8 4,735	11.8 637	7.9 367
WMPB D22 DT CP	346.4 27,749	167.4 13,278	147.5 7,750

Interference to BLANK0000029874 APP, scenario 10
**MX: 2.19% interference

Call	Chan	Svc	Status	City, State	File Number	Distance
Desired: WMPT	D21	DT	APP	ANNAPOLIS, MD	BLANK0000029874	
Undesireds: WVPY	D21	DD	LIC	FRONT ROYAL, VA	BLEDT20140714AAV	148.9 km
WEDW	D21	DT	CP	BRIDGEPORT, CT	BLANK0000025204	384.9
WFPT	D21	DT	BL	FREDERICK, MD	DTVBL40626	66.7
WCPB	D21	DT	CP	SALISBURY, MD	BLANK0000025176	112.2
WPNT	D21	DT	BL	PITTSBURGH, PA	DTVBL73907	333.8
WWCW	D21	DT	CP	LYNCHBURG, VA	BLANK0000027725	324.1
WVBT	D21	DT	CP	VIRGINIA BEACH, VA	BLANK0000028471	243.5
WMPB	D22	DT	CP	BALTIMORE, MD	BLANK0000025181	50.8
WPHY-CD	D22	DC	CP	TRENTON, NJ	BLANK0000028171	169.5
WCVE-TV	D22	DT	CP	RICHMOND, VA	BLANK0000027467	187.6

Service area	Terrain-limited	IX-free, before	IX-free, after	Percent New IX
30206.3 8,637,742	29798.0 8,584,398	22099.8 7,318,245	21068.9 7,157,677	4.66 2.19

Undesired			Total IX	Unique IX, before		Unique IX, after	
WVPY D21 DD LIC	2777.2	571,860				1030.9	160,568
WFPT D21 DT BL	3253.4	997,853	2524.5	896,535	1447.1	573,342	
WCPB D21 DT CP	4915.1	346,023	4154.7	249,532	4075.0	229,532	
WPNT D21 DT BL	16.0	2,052	4.0	1,391	0.0	0	
WWCW D21 DT CP	31.8	1,695	0.0	0	0.0	0	
WVBT D21 DT CP	118.8	4,735	11.8	637	7.9	367	
WMPB D22 DT CP	346.4	27,749	167.4	13,278	147.5	7,750	

Interference to BLANK0000029874 APP, scenario 11

**MX: 2.16% interference

	Call	Chan	Svc	Status	City, State	File Number	Distance
Desired:	WMPT	D21	DT	APP	ANNAPOLIS, MD	BLANK0000029874	
Undesireds:	WVPY	D21	DD	LIC	FRONT ROYAL, VA	BLEDT20140714AAV	148.9 km
	WEDW	D21	DT	CP	BRIDGEPORT, CT	BLANK0000025204	384.9
	WFPT	D21	DT	BL	FREDERICK, MD	DTVBL40626	66.7
	WCPB	D21	DT	CP	SALISBURY, MD	BLANK0000025176	112.2
	WPNT	D21	DT	CP	PITTSBURGH, PA	BLANK0000025702	333.8
	WWCW	D21	DT	CP	LYNCHBURG, VA	BLANK0000027725	324.1
	WVBT	D21	DT	BL	VIRGINIA BEACH, VA	DTVBL65387	243.5
	WMPB	D22	DT	CP	BALTIMORE, MD	BLANK0000025181	50.8
	WPHY-CD	D22	DC	CP	TRENTON, NJ	BLANK0000028171	169.5
	WCVE-TV	D22	DT	CP	RICHMOND, VA	BLANK0000027467	187.6

Service area		Terrain-limited		IX-free, before		IX-free, after		Percent New IX
30206.3	8,637,742	29798.0	8,584,398	22036.0	7,315,204	21049.2	7,157,296	4.48 2.16

Undesired			Total IX	Unique IX, before		Unique IX, after	
WVPY D21 DD LIC	2777.2	571,860				986.8	157,908
WFPT D21 DT BL	3253.4	997,853	2520.5	896,516	1447.1	573,342	
WCPB D21 DT CP	4915.1	346,023	4079.7	248,387	4004.0	228,387	
WPNT D21 DT CP	16.0	2,052	4.0	1,391	0.0	0	
WWCW D21 DT CP	31.8	1,695	0.0	0	0.0	0	

WVBT D21 DT BL	269.6	9,238	75.6	3,678	27.6	748
WMPB D22 DT CP	346.4	27,749	167.4	13,278	147.5	7,750

Interference to BLANK0000029874 APP, scenario 12

**MX: 2.16% interference

	Call	Chan	Svc	Status	City, State	File Number	Distance
Desired:	WMPT	D21	DT	APP	ANNAPOLIS, MD	BLANK0000029874	
Undesireds:	WVPY	D21	DD	LIC	FRONT ROYAL, VA	BLEDT20140714AAV	148.9 km
	WEDW	D21	DT	CP	BRIDGEPORT, CT	BLANK0000025204	384.9
	WFPT	D21	DT	BL	FREDERICK, MD	DTVBL40626	66.7
	WCPB	D21	DT	CP	SALISBURY, MD	BLANK0000025176	112.2
	WPNT	D21	DT	BL	PITTSBURGH, PA	DTVBL73907	333.8
	WWCW	D21	DT	CP	LYNCHBURG, VA	BLANK0000027725	324.1
	WVBT	D21	DT	BL	VIRGINIA BEACH, VA	DTVBL65387	243.5
	WMPB	D22	DT	CP	BALTIMORE, MD	BLANK0000025181	50.8
	WPHY-CD	D22	DC	CP	TRENTON, NJ	BLANK0000028171	169.5
	WCVE-TV	D22	DT	CP	RICHMOND, VA	BLANK0000027467	187.6

Service area		Terrain-limited		IX-free, before		IX-free, after		Percent New IX	
30206.3	8,637,742	29798.0	8,584,398	22036.0	7,315,204	21049.2	7,157,296	4.48	2.16

Undesired		Total IX	Unique IX, before		Unique IX, after	
WVPY D21 DD LIC	2777.2	571,860			986.8	157,908
WFPT D21 DT BL	3253.4	997,853	2520.5	896,516	1447.1	573,342
WCPB D21 DT CP	4915.1	346,023	4079.7	248,387	4004.0	228,387
WPNT D21 DT BL	16.0	2,052	4.0	1,391	0.0	0
WWCW D21 DT CP	31.8	1,695	0.0	0	0.0	0
WVBT D21 DT BL	269.6	9,238	75.6	3,678	27.6	748
WMPB D22 DT CP	346.4	27,749	167.4	13,278	147.5	7,750

Interference to BLANK0000029874 APP, scenario 13

**MX: 2.19% interference

	Call	Chan	Svc	Status	City, State	File Number	Distance
Desired:	WMPT	D21	DT	APP	ANNAPOLIS, MD	BLANK0000029874	
Undesireds:	WVPY	D21	DD	LIC	FRONT ROYAL, VA	BLEDT20140714AAV	148.9 km
	WEDW	D21	DT	CP	BRIDGEPORT, CT	BLANK0000025204	384.9
	WFPT	D21	DT	BL	FREDERICK, MD	DTVBL40626	66.7
	WCPB	D21	DT	CP	SALISBURY, MD	BLANK0000025176	112.2
	WPNT	D21	DT	CP	PITTSBURGH, PA	BLANK0000025702	333.8
	WWCW	D21	DT	BL	LYNCHBURG, VA	DTVBL24812	324.1
	WVBT	D21	DT	CP	VIRGINIA BEACH, VA	BLANK0000028471	243.5
	WMPB	D22	DT	CP	BALTIMORE, MD	BLANK0000025181	50.8
	WPHY-CD	D22	DC	CP	TRENTON, NJ	BLANK0000028171	169.5
	WCVE-TV	D22	DT	CP	RICHMOND, VA	BLANK0000027467	187.6

	Service area		Terrain-limited		IX-free, before		IX-free, after		Percent New IX
	30206.3	8,637,742	29798.0	8,584,398	22099.8	7,318,245	21068.9	7,157,677	4.66 2.19

Undesired					Total IX	Unique IX, before	Unique IX, after
WVPY D21 DD LIC		2777.2			571,860		1030.9 160,568
WFPT D21 DT BL		3253.4			997,853	2524.5 896,535	1447.1 573,342
WCPB D21 DT CP		4915.1			346,023	4154.7 249,532	4075.0 229,532
WPNT D21 DT CP		16.0			2,052	4.0 1,391	0.0 0
WWCW D21 DT BL		31.8			1,695	0.0 0	0.0 0
WVBT D21 DT CP		118.8			4,735	11.8 637	7.9 367
WMPB D22 DT CP		346.4			27,749	167.4 13,278	147.5 7,750

Interference to BLANK0000029874 APP, scenario 14

**MX: 2.19% interference

	Call	Chan	Svc	Status	City, State	File Number	Distance
Desired:	WMPT	D21	DT	APP	ANNAPOLIS, MD	BLANK0000029874	
Undesireds:	WVPY	D21	DD	LIC	FRONT ROYAL, VA	BLEDT20140714AAV	148.9 km
	WEDW	D21	DT	CP	BRIDGEPORT, CT	BLANK0000025204	384.9

WFPT	D21	DT	BL	FREDERICK, MD	DTVBL40626	66.7
WCPB	D21	DT	CP	SALISBURY, MD	BLANK0000025176	112.2
WPNT	D21	DT	BL	PITTSBURGH, PA	DTVBL73907	333.8
WWCW	D21	DT	BL	LYNCHBURG, VA	DTVBL24812	324.1
WVBT	D21	DT	CP	VIRGINIA BEACH, VA	BLANK0000028471	243.5
WMPB	D22	DT	CP	BALTIMORE, MD	BLANK0000025181	50.8
WPHY-CD	D22	DC	CP	TRENTON, NJ	BLANK0000028171	169.5
WCVE-TV	D22	DT	CP	RICHMOND, VA	BLANK0000027467	187.6

Service area	Terrain-limited	IX-free, before	IX-free, after	Percent New IX
30206.3 8,637,742	29798.0 8,584,398	22099.8 7,318,245	21068.9 7,157,677	4.66 2.19

Undesired	Total IX	Unique IX, before	Unique IX, after
WVPY D21 DD LIC 2777.2	571,860	1030.9 160,568	
WFPT D21 DT BL 3253.4	997,853	2524.5 896,535	1447.1 573,342
WCPB D21 DT CP 4915.1	346,023	4154.7 249,532	4075.0 229,532
WPNT D21 DT BL 16.0	2,052	4.0 1,391	0.0 0
WWCW D21 DT BL 31.8	1,695	0.0 0	0.0 0
WVBT D21 DT CP 118.8	4,735	11.8 637	7.9 367
WMPB D22 DT CP 346.4	27,749	167.4 13,278	147.5 7,750

Interference to BLANK0000029874 APP, scenario 15
**MX: 2.16% interference

	Call	Chan	Svc	Status	City, State	File Number	Distance
Desired:	WMPT	D21	DT	APP	ANNAPOLIS, MD	BLANK0000029874	
Undesireds:	WVPY	D21	DD	LIC	FRONT ROYAL, VA	BLEDT20140714AAV	148.9 km
	WEDW	D21	DT	CP	BRIDGEPORT, CT	BLANK0000025204	384.9
	WFPT	D21	DT	BL	FREDERICK, MD	DTVBL40626	66.7
	WCPB	D21	DT	CP	SALISBURY, MD	BLANK0000025176	112.2
	WPNT	D21	DT	CP	PITTSBURGH, PA	BLANK0000025702	333.8
	WWCW	D21	DT	BL	LYNCHBURG, VA	DTVBL24812	324.1
	WVBT	D21	DT	BL	VIRGINIA BEACH, VA	DTVBL65387	243.5
	WMPB	D22	DT	CP	BALTIMORE, MD	BLANK0000025181	50.8

WPHY-CD	D22	DC	CP	TRENTON, NJ	BLANK0000028171	169.5
WCVE-TV	D22	DT	CP	RICHMOND, VA	BLANK0000027467	187.6

Service area	Terrain-limited	IX-free, before	IX-free, after	Percent New IX
30206.3 8,637,742	29798.0 8,584,398	22036.0 7,315,204	21049.2 7,157,296	4.48 2.16

Undesired	Total IX	Unique IX, before	Unique IX, after
WVPY D21 DD LIC	2777.2 571,860	986.8 157,908	
WFPT D21 DT BL	3253.4 997,853	2520.5 896,516	1447.1 573,342
WCPB D21 DT CP	4915.1 346,023	4079.7 248,387	4004.0 228,387
WPNT D21 DT CP	16.0 2,052	4.0 1,391	0.0 0
WWCW D21 DT BL	31.8 1,695	0.0 0	0.0 0
WVBT D21 DT BL	269.6 9,238	75.6 3,678	27.6 748
WMPB D22 DT CP	346.4 27,749	167.4 13,278	147.5 7,750

Interference to BLANK0000029874 APP, scenario 16
**MX: 2.16% interference

	Call	Chan	Svc	Status	City, State	File Number	Distance
Desired:	WMPT	D21	DT	APP	ANNAPOLIS, MD	BLANK0000029874	
Undesireds:	WVPY	D21	DD	LIC	FRONT ROYAL, VA	BLEDT20140714AAV	148.9 km
	WEDW	D21	DT	CP	BRIDGEPORT, CT	BLANK0000025204	384.9
	WFPT	D21	DT	BL	FREDERICK, MD	DTVBL40626	66.7
	WCPB	D21	DT	CP	SALISBURY, MD	BLANK0000025176	112.2
	WPNT	D21	DT	BL	PITTSBURGH, PA	DTVBL73907	333.8
	WWCW	D21	DT	BL	LYNCHBURG, VA	DTVBL24812	324.1
	WVBT	D21	DT	BL	VIRGINIA BEACH, VA	DTVBL65387	243.5
	WMPB	D22	DT	CP	BALTIMORE, MD	BLANK0000025181	50.8
	WPHY-CD	D22	DC	CP	TRENTON, NJ	BLANK0000028171	169.5
	WCVE-TV	D22	DT	CP	RICHMOND, VA	BLANK0000027467	187.6

Service area	Terrain-limited	IX-free, before	IX-free, after	Percent New IX
30206.3 8,637,742	29798.0 8,584,398	22036.0 7,315,204	21049.2 7,157,296	4.48 2.16

Undesired			Total IX	Unique IX, before		Unique IX, after	
WVPY D21 DD LIC	2777.2		571,860			986.8	157,908
WFPT D21 DT BL	3253.4		997,853	2520.5	896,516	1447.1	573,342
WCPB D21 DT CP	4915.1		346,023	4079.7	248,387	4004.0	228,387
WPNT D21 DT BL	16.0		2,052	4.0	1,391	0.0	0
WWCW D21 DT BL	31.8		1,695	0.0	0	0.0	0
WVBT D21 DT BL	269.6		9,238	75.6	3,678	27.6	748
WMPB D22 DT CP	346.4		27,749	167.4	13,278	147.5	7,750

Interference to BLANK0000029874 APP, scenario 17

**MX: 2.26% interference

	Call	Chan	Svc	Status	City, State	File Number	Distance
Desired:	WMPT	D21	DT	APP	ANNAPOLIS, MD	BLANK0000029874	
Undesireds:	WVPY	D21	DD	LIC	FRONT ROYAL, VA	BLEDT20140714AAV	148.9 km
	WEDW	D21	DT	CP	BRIDGEPORT, CT	BLANK0000025204	384.9
	WFPT	D21	DT	CP	FREDERICK, MD	BLANK0000025177	66.7
	WCPB	D21	DT	BL	SALISBURY, MD	DTVBL40618	112.2
	WPNT	D21	DT	CP	PITTSBURGH, PA	BLANK0000025702	333.8
	WWCW	D21	DT	CP	LYNCHBURG, VA	BLANK0000027725	324.1
	WVBT	D21	DT	CP	VIRGINIA BEACH, VA	BLANK0000028471	243.5
	WMPB	D22	DT	CP	BALTIMORE, MD	BLANK0000025181	50.8
	WPHY-CD	D22	DC	CP	TRENTON, NJ	BLANK0000028171	169.5
	WCVE-TV	D22	DT	CP	RICHMOND, VA	BLANK0000027467	187.6

	Service area		Terrain-limited		IX-free, before		IX-free, after		Percent New IX
	30206.3	8,637,742	29798.0	8,584,398	22127.6	7,326,829	21080.8	7,161,445	4.73 2.26

Undesired			Total IX	Unique IX, before		Unique IX, after	
WVPY D21 DD LIC	2777.2		571,860			1046.8	165,384
WFPT D21 DT CP	3233.3		996,105	2508.2	894,042	1450.9	576,800
WCPB D21 DT BL	4903.5		339,269	4147.0	242,696	4075.2	228,544
WPNT D21 DT CP	16.0		2,052	4.0	1,391	0.0	0
WWCW D21 DT CP	31.8		1,695	0.0	0	0.0	0

WVBT D21 DT CP	118.8	4,735	11.8	637	7.9	367
WMPB D22 DT CP	346.4	27,749	167.4	13,278	147.5	7,750

Interference to BLANK0000029874 APP, scenario 18

**MX: 2.26% interference

	Call	Chan	Svc	Status	City, State	File Number	Distance
Desired:	WMPT	D21	DT	APP	ANNAPOLIS, MD	BLANK0000029874	
Undesireds:	WVPY	D21	DD	LIC	FRONT ROYAL, VA	BLEDT20140714AAV	148.9 km
	WEDW	D21	DT	CP	BRIDGEPORT, CT	BLANK0000025204	384.9
	WFPT	D21	DT	CP	FREDERICK, MD	BLANK0000025177	66.7
	WCPB	D21	DT	BL	SALISBURY, MD	DTVBL40618	112.2
	WPNT	D21	DT	BL	PITTSBURGH, PA	DTVBL73907	333.8
	WWCW	D21	DT	CP	LYNCHBURG, VA	BLANK0000027725	324.1
	WVBT	D21	DT	CP	VIRGINIA BEACH, VA	BLANK0000028471	243.5
	WMPB	D22	DT	CP	BALTIMORE, MD	BLANK0000025181	50.8
	WPHY-CD	D22	DC	CP	TRENTON, NJ	BLANK0000028171	169.5
	WCVE-TV	D22	DT	CP	RICHMOND, VA	BLANK0000027467	187.6

Service area	Terrain-limited	IX-free, before	IX-free, after	Percent New IX
30206.3 8,637,742	29798.0 8,584,398	22127.6 7,326,829	21080.8 7,161,445	4.73 2.26

Undesired	Total IX	Unique IX, before	Unique IX, after
WVPY D21 DD LIC	2777.2 571,860	1046.8 165,384	
WFPT D21 DT CP	3233.3 996,105	2508.2 894,042	
WCPB D21 DT BL	4903.5 339,269	4147.0 242,696	
WPNT D21 DT BL	16.0 2,052	4.0 1,391	
WWCW D21 DT CP	31.8 1,695	0.0 0	
WVBT D21 DT CP	118.8 4,735	11.8 637	
WMPB D22 DT CP	346.4 27,749	167.4 13,278	

Interference to BLANK0000029874 APP, scenario 19

**MX: 2.22% interference

Desired:	Call WMPT	Chan D21	Svc DT	Status APP	City, State ANNAPOLIS, MD	File Number BLANK0000029874	Distance
Undesireds:	WVPY	D21	DD	LIC	FRONT ROYAL, VA	BLEDT20140714AAV	148.9 km
	WEDW	D21	DT	CP	BRIDGEPORT, CT	BLANK0000025204	384.9
	WFPT	D21	DT	CP	FREDERICK, MD	BLANK0000025177	66.7
	WCPB	D21	DT	BL	SALISBURY, MD	DTVBL40618	112.2
	WPNT	D21	DT	CP	PITTSBURGH, PA	BLANK0000025702	333.8
	WWCW	D21	DT	CP	LYNCHBURG, VA	BLANK0000027725	324.1
	WVBT	D21	DT	BL	VIRGINIA BEACH, VA	DTVBL65387	243.5
	WMPB	D22	DT	CP	BALTIMORE, MD	BLANK0000025181	50.8
	WPHY-CD	D22	DC	CP	TRENTON, NJ	BLANK0000028171	169.5
	WCVE-TV	D22	DT	CP	RICHMOND, VA	BLANK0000027467	187.6

Service area		Terrain-limited		IX-free, before		IX-free, after		Percent New IX
30206.3	8,637,742	29798.0	8,584,398	22067.7	7,323,790	21065.0	7,161,066	4.54 2.22

Undesired				Total IX	Unique IX, before	Unique IX, after
WVPY D21 DD LIC	2777.2	571,860			1002.7	162,724
WFPT D21 DT CP	3233.3	996,105	2504.2	894,023	1450.9	576,800
WCPB D21 DT BL	4903.5	339,269	4068.1	241,549	4000.2	227,397
WPNT D21 DT CP	16.0	2,052	4.0	1,391	0.0	0
WWCW D21 DT CP	31.8	1,695	0.0	0	0.0	0
WVBT D21 DT BL	269.6	9,238	71.7	3,676	23.7	746
WMPB D22 DT CP	346.4	27,749	167.4	13,278	147.5	7,750

Interference to BLANK0000029874 APP, scenario 20

**MX: 2.22% interference

Desired:	Call WMPT	Chan D21	Svc DT	Status APP	City, State ANNAPOLIS, MD	File Number BLANK0000029874	Distance
Undesireds:	WVPY	D21	DD	LIC	FRONT ROYAL, VA	BLEDT20140714AAV	148.9 km
	WEDW	D21	DT	CP	BRIDGEPORT, CT	BLANK0000025204	384.9

WFPT	D21	DT	CP	FREDERICK, MD	BLANK0000025177	66.7
WCPB	D21	DT	BL	SALISBURY, MD	DTVBL40618	112.2
WPNT	D21	DT	BL	PITTSBURGH, PA	DTVBL73907	333.8
WWCW	D21	DT	CP	LYNCHBURG, VA	BLANK0000027725	324.1
WVBT	D21	DT	BL	VIRGINIA BEACH, VA	DTVBL65387	243.5
WMPB	D22	DT	CP	BALTIMORE, MD	BLANK0000025181	50.8
WPHY-CD	D22	DC	CP	TRENTON, NJ	BLANK0000028171	169.5
WCVE-TV	D22	DT	CP	RICHMOND, VA	BLANK0000027467	187.6

Service area	Terrain-limited	IX-free, before	IX-free, after	Percent New IX
30206.3 8,637,742	29798.0 8,584,398	22067.7 7,323,790	21065.0 7,161,066	4.54 2.22

Undesired	Total IX	Unique IX, before	Unique IX, after
WVPY D21 DD LIC 2777.2	571,860	1002.7 162,724	
WFPT D21 DT CP 3233.3	996,105	2504.2 894,023	
WCPB D21 DT BL 4903.5	339,269	4068.1 241,549	
WPNT D21 DT BL 16.0	2,052	4.0 1,391	
WWCW D21 DT CP 31.8	1,695	0.0 0	
WVBT D21 DT BL 269.6	9,238	71.7 3,676	
WMPB D22 DT CP 346.4	27,749	167.4 13,278	

Interference to BLANK0000029874 APP, scenario 21

**MX: 2.26% interference

	Call	Chan	Svc	Status	City, State	File Number	Distance
Desired:	WMPT	D21	DT	APP	ANNAPOLIS, MD	BLANK0000029874	
Undesireds:	WVPY	D21	DD	LIC	FRONT ROYAL, VA	BLEDT20140714AAV	148.9 km
	WEDW	D21	DT	CP	BRIDGEPORT, CT	BLANK0000025204	384.9
	WFPT	D21	DT	CP	FREDERICK, MD	BLANK0000025177	66.7
	WCPB	D21	DT	BL	SALISBURY, MD	DTVBL40618	112.2
	WPNT	D21	DT	CP	PITTSBURGH, PA	BLANK0000025702	333.8
	WWCW	D21	DT	BL	LYNCHBURG, VA	DTVBL24812	324.1
	WVBT	D21	DT	CP	VIRGINIA BEACH, VA	BLANK0000028471	243.5
	WMPB	D22	DT	CP	BALTIMORE, MD	BLANK0000025181	50.8

WPHY-CD	D22	DC	CP	TRENTON, NJ	BLANK0000028171	169.5
WCVE-TV	D22	DT	CP	RICHMOND, VA	BLANK0000027467	187.6

Service area	Terrain-limited	IX-free, before	IX-free, after	Percent New IX
30206.3 8,637,742	29798.0 8,584,398	22127.6 7,326,829	21080.8 7,161,445	4.73 2.26

Undesired	Total IX	Unique IX, before	Unique IX, after
WVPY D21 DD LIC	2777.2 571,860	1046.8 165,384	
WFPT D21 DT CP	3233.3 996,105	2508.2 894,042	1450.9 576,800
WCPB D21 DT BL	4903.5 339,269	4147.0 242,696	4075.2 228,544
WPNT D21 DT CP	16.0 2,052	4.0 1,391	0.0 0
WWCW D21 DT BL	31.8 1,695	0.0 0	0.0 0
WVBT D21 DT CP	118.8 4,735	11.8 637	7.9 367
WMPB D22 DT CP	346.4 27,749	167.4 13,278	147.5 7,750

Interference to BLANK0000029874 APP, scenario 22
**MX: 2.26% interference

Call	Chan	Svc	Status	City, State	File Number	Distance
Desired: WMPT	D21	DT	APP	ANNAPOLIS, MD	BLANK0000029874	
Undesireds: WVPY	D21	DD	LIC	FRONT ROYAL, VA	BLEDT20140714AAV	148.9 km
WEDW	D21	DT	CP	BRIDGEPORT, CT	BLANK0000025204	384.9
WFPT	D21	DT	CP	FREDERICK, MD	BLANK0000025177	66.7
WCPB	D21	DT	BL	SALISBURY, MD	DTVBL40618	112.2
WPNT	D21	DT	BL	PITTSBURGH, PA	DTVBL73907	333.8
WWCW	D21	DT	BL	LYNCHBURG, VA	DTVBL24812	324.1
WVBT	D21	DT	CP	VIRGINIA BEACH, VA	BLANK0000028471	243.5
WMPB	D22	DT	CP	BALTIMORE, MD	BLANK0000025181	50.8
WPHY-CD	D22	DC	CP	TRENTON, NJ	BLANK0000028171	169.5
WCVE-TV	D22	DT	CP	RICHMOND, VA	BLANK0000027467	187.6

Service area	Terrain-limited	IX-free, before	IX-free, after	Percent New IX
30206.3 8,637,742	29798.0 8,584,398	22127.6 7,326,829	21080.8 7,161,445	4.73 2.26

Undesired		Total IX	Unique IX, before		Unique IX, after	
WVPY D21 DD LIC	2777.2	571,860			1046.8	165,384
WFPT D21 DT CP	3233.3	996,105	2508.2	894,042	1450.9	576,800
WCPB D21 DT BL	4903.5	339,269	4147.0	242,696	4075.2	228,544
WPNT D21 DT BL	16.0	2,052	4.0	1,391	0.0	0
WWCW D21 DT BL	31.8	1,695	0.0	0	0.0	0
WVBT D21 DT CP	118.8	4,735	11.8	637	7.9	367
WMPB D22 DT CP	346.4	27,749	167.4	13,278	147.5	7,750

Interference to BLANK0000029874 APP, scenario 23

**MX: 2.22% interference

	Call	Chan	Svc	Status	City, State	File Number	Distance
Desired:	WMPT	D21	DT	APP	ANNAPOLIS, MD	BLANK0000029874	
Undesireds:	WVPY	D21	DD	LIC	FRONT ROYAL, VA	BLEDT20140714AAV	148.9 km
	WEDW	D21	DT	CP	BRIDGEPORT, CT	BLANK0000025204	384.9
	WFPT	D21	DT	CP	FREDERICK, MD	BLANK0000025177	66.7
	WCPB	D21	DT	BL	SALISBURY, MD	DTVBL40618	112.2
	WPNT	D21	DT	CP	PITTSBURGH, PA	BLANK0000025702	333.8
	WWCW	D21	DT	BL	LYNCHBURG, VA	DTVBL24812	324.1
	WVBT	D21	DT	BL	VIRGINIA BEACH, VA	DTVBL65387	243.5
	WMPB	D22	DT	CP	BALTIMORE, MD	BLANK0000025181	50.8
	WPHY-CD	D22	DC	CP	TRENTON, NJ	BLANK0000028171	169.5
	WCVE-TV	D22	DT	CP	RICHMOND, VA	BLANK0000027467	187.6

Service area	Terrain-limited	IX-free, before		IX-free, after		Percent New IX	
30206.3	8,637,742	29798.0	8,584,398	22067.7	7,323,790	21065.0	7,161,066
						4.54	2.22

Undesired		Total IX	Unique IX, before		Unique IX, after	
WVPY D21 DD LIC	2777.2	571,860			1002.7	162,724
WFPT D21 DT CP	3233.3	996,105	2504.2	894,023	1450.9	576,800
WCPB D21 DT BL	4903.5	339,269	4068.1	241,549	4000.2	227,397
WPNT D21 DT CP	16.0	2,052	4.0	1,391	0.0	0
WWCW D21 DT BL	31.8	1,695	0.0	0	0.0	0

WVBT D21 DT BL	269.6	9,238	71.7	3,676	23.7	746
WMPB D22 DT CP	346.4	27,749	167.4	13,278	147.5	7,750

Interference to BLANK0000029874 APP, scenario 24

**MX: 2.22% interference

	Call	Chan	Svc	Status	City, State	File Number	Distance
Desired:	WMPT	D21	DT	APP	ANNAPOLIS, MD	BLANK0000029874	
Undesireds:	WVPY	D21	DD	LIC	FRONT ROYAL, VA	BLEDT20140714AAV	148.9 km
	WEDW	D21	DT	CP	BRIDGEPORT, CT	BLANK0000025204	384.9
	WFPT	D21	DT	CP	FREDERICK, MD	BLANK0000025177	66.7
	WCPB	D21	DT	BL	SALISBURY, MD	DTVBL40618	112.2
	WPNT	D21	DT	BL	PITTSBURGH, PA	DTVBL73907	333.8
	WWCW	D21	DT	BL	LYNCHBURG, VA	DTVBL24812	324.1
	WVBT	D21	DT	BL	VIRGINIA BEACH, VA	DTVBL65387	243.5
	WMPB	D22	DT	CP	BALTIMORE, MD	BLANK0000025181	50.8
	WPHY-CD	D22	DC	CP	TRENTON, NJ	BLANK0000028171	169.5
	WCVE-TV	D22	DT	CP	RICHMOND, VA	BLANK0000027467	187.6

Service area	Terrain-limited	IX-free, before	IX-free, after	Percent New IX
30206.3 8,637,742	29798.0 8,584,398	22067.7 7,323,790	21065.0 7,161,066	4.54 2.22

Undesired	Total IX	Unique IX, before	Unique IX, after
WVPY D21 DD LIC	2777.2 571,860	1002.7 162,724	
WFPT D21 DT CP	3233.3 996,105	2504.2 894,023	
WCPB D21 DT BL	4903.5 339,269	4068.1 241,549	
WPNT D21 DT BL	16.0 2,052	4.0 1,391	0.0 0
WWCW D21 DT BL	31.8 1,695	0.0 0	0.0 0
WVBT D21 DT BL	269.6 9,238	71.7 3,676	23.7 746
WMPB D22 DT CP	346.4 27,749	167.4 13,278	147.5 7,750

Interference to BLANK0000029874 APP, scenario 25

**MX: 2.19% interference

	Call	Chan	Svc	Status	City, State	File Number	Distance
Desired:	WMPT	D21	DT	APP	ANNAPOLIS, MD	BLANK0000029874	
Undesireds:	WVPY	D21	DD	LIC	FRONT ROYAL, VA	BLEDT20140714AAV	148.9 km
	WEDW	D21	DT	CP	BRIDGEPORT, CT	BLANK0000025204	384.9
	WFPT	D21	DT	BL	FREDERICK, MD	DTVBL40626	66.7
	WCPB	D21	DT	BL	SALISBURY, MD	DTVBL40618	112.2
	WPNT	D21	DT	CP	PITTSBURGH, PA	BLANK0000025702	333.8
	WWCW	D21	DT	CP	LYNCHBURG, VA	BLANK0000027725	324.1
	WVBT	D21	DT	CP	VIRGINIA BEACH, VA	BLANK0000028471	243.5
	WMPB	D22	DT	CP	BALTIMORE, MD	BLANK0000025181	50.8
	WPHY-CD	D22	DC	CP	TRENTON, NJ	BLANK0000028171	169.5
	WCVE-TV	D22	DT	CP	RICHMOND, VA	BLANK0000027467	187.6

	Service area		Terrain-limited		IX-free, before		IX-free, after		Percent New IX
	30206.3	8,637,742	29798.0	8,584,398	22103.5	7,318,600	21068.7	7,158,665	4.68 2.19

Undesired					Total IX	Unique IX, before	Unique IX, after
WVPY D21 DD LIC		2777.2			571,860		1034.7 159,935
WFPT D21 DT BL		3253.4			997,853	2532.3 902,271	1463.0 579,580
WCPB D21 DT BL		4903.5			339,269	4151.0 249,177	4075.2 228,544
WPNT D21 DT CP		16.0			2,052	4.0 1,391	0.0 0
WWCW D21 DT CP		31.8			1,695	0.0 0	0.0 0
WVBT D21 DT CP		118.8			4,735	11.8 637	7.9 367
WMPB D22 DT CP		346.4			27,749	167.4 13,278	147.5 7,750

Interference to BLANK0000029874 APP, scenario 26

**MX: 2.19% interference

	Call	Chan	Svc	Status	City, State	File Number	Distance
Desired:	WMPT	D21	DT	APP	ANNAPOLIS, MD	BLANK0000029874	
Undesireds:	WVPY	D21	DD	LIC	FRONT ROYAL, VA	BLEDT20140714AAV	148.9 km
	WEDW	D21	DT	CP	BRIDGEPORT, CT	BLANK0000025204	384.9

WFPT	D21	DT	BL	FREDERICK, MD	DTVBL40626	66.7
WCPB	D21	DT	BL	SALISBURY, MD	DTVBL40618	112.2
WPNT	D21	DT	BL	PITTSBURGH, PA	DTVBL73907	333.8
WWCW	D21	DT	CP	LYNCHBURG, VA	BLANK0000027725	324.1
WVBT	D21	DT	CP	VIRGINIA BEACH, VA	BLANK0000028471	243.5
WMPB	D22	DT	CP	BALTIMORE, MD	BLANK0000025181	50.8
WPHY-CD	D22	DC	CP	TRENTON, NJ	BLANK0000028171	169.5
WCVE-TV	D22	DT	CP	RICHMOND, VA	BLANK0000027467	187.6

Service area	Terrain-limited	IX-free, before	IX-free, after	Percent New IX
30206.3 8,637,742	29798.0 8,584,398	22103.5 7,318,600	21068.7 7,158,665	4.68 2.19

Undesired	Total IX	Unique IX, before	Unique IX, after
WVPY D21 DD LIC 2777.2	571,860	1034.7 159,935	
WFPT D21 DT BL 3253.4	997,853	2532.3 902,271	1463.0 579,580
WCPB D21 DT BL 4903.5	339,269	4151.0 249,177	4075.2 228,544
WPNT D21 DT BL 16.0	2,052	4.0 1,391	0.0 0
WWCW D21 DT CP 31.8	1,695	0.0 0	0.0 0
WVBT D21 DT CP 118.8	4,735	11.8 637	7.9 367
WMPB D22 DT CP 346.4	27,749	167.4 13,278	147.5 7,750

Interference to BLANK0000029874 APP, scenario 27
**MX: 2.15% interference

	Call	Chan	Svc	Status	City, State	File Number	Distance
Desired:	WMPT	D21	DT	APP	ANNAPOLIS, MD	BLANK0000029874	
Undesireds:	WVPY	D21	DD	LIC	FRONT ROYAL, VA	BLEDT20140714AAV	148.9 km
	WEDW	D21	DT	CP	BRIDGEPORT, CT	BLANK0000025204	384.9
	WFPT	D21	DT	BL	FREDERICK, MD	DTVBL40626	66.7
	WCPB	D21	DT	BL	SALISBURY, MD	DTVBL40618	112.2
	WPNT	D21	DT	CP	PITTSBURGH, PA	BLANK0000025702	333.8
	WWCW	D21	DT	CP	LYNCHBURG, VA	BLANK0000027725	324.1
	WVBT	D21	DT	BL	VIRGINIA BEACH, VA	DTVBL65387	243.5
	WMPB	D22	DT	CP	BALTIMORE, MD	BLANK0000025181	50.8

WPHY-CD	D22	DC	CP	TRENTON, NJ	BLANK0000028171	169.5
WCVE-TV	D22	DT	CP	RICHMOND, VA	BLANK0000027467	187.6

Service area	Terrain-limited	IX-free, before	IX-free, after	Percent New IX
30206.3 8,637,742	29798.0 8,584,398	22043.6 7,315,561	21053.0 7,158,286	4.49 2.15

Undesired	Total IX	Unique IX, before	Unique IX, after
WVPY D21 DD LIC	2777.2 571,860	990.7 157,275	
WFPT D21 DT BL	3253.4 997,853	2528.3 902,252	1463.0 579,580
WCPB D21 DT BL	4903.5 339,269	4072.0 248,030	4000.2 227,397
WPNT D21 DT CP	16.0 2,052	4.0 1,391	0.0 0
WWCW D21 DT CP	31.8 1,695	0.0 0	0.0 0
WVBT D21 DT BL	269.6 9,238	71.7 3,676	23.7 746
WMPB D22 DT CP	346.4 27,749	167.4 13,278	147.5 7,750

Interference to BLANK0000029874 APP, scenario 28
**MX: 2.15% interference

Call	Chan	Svc	Status	City, State	File Number	Distance
Desired: WMPT	D21	DT	APP	ANNAPOLIS, MD	BLANK0000029874	
Undesireds: WVPY	D21	DD	LIC	FRONT ROYAL, VA	BLEDT20140714AAV	148.9 km
WEDW	D21	DT	CP	BRIDGEPORT, CT	BLANK0000025204	384.9
WFPT	D21	DT	BL	FREDERICK, MD	DTVBL40626	66.7
WCPB	D21	DT	BL	SALISBURY, MD	DTVBL40618	112.2
WPNT	D21	DT	BL	PITTSBURGH, PA	DTVBL73907	333.8
WWCW	D21	DT	CP	LYNCHBURG, VA	BLANK0000027725	324.1
WVBT	D21	DT	BL	VIRGINIA BEACH, VA	DTVBL65387	243.5
WMPB	D22	DT	CP	BALTIMORE, MD	BLANK0000025181	50.8
WPHY-CD	D22	DC	CP	TRENTON, NJ	BLANK0000028171	169.5
WCVE-TV	D22	DT	CP	RICHMOND, VA	BLANK0000027467	187.6

Service area	Terrain-limited	IX-free, before	IX-free, after	Percent New IX
30206.3 8,637,742	29798.0 8,584,398	22043.6 7,315,561	21053.0 7,158,286	4.49 2.15

Undesired		Total IX	Unique IX, before		Unique IX, after	
WVPY D21 DD LIC	2777.2	571,860			990.7	157,275
WFPT D21 DT BL	3253.4	997,853	2528.3	902,252	1463.0	579,580
WCPB D21 DT BL	4903.5	339,269	4072.0	248,030	4000.2	227,397
WPNT D21 DT BL	16.0	2,052	4.0	1,391	0.0	0
WWCW D21 DT CP	31.8	1,695	0.0	0	0.0	0
WVBT D21 DT BL	269.6	9,238	71.7	3,676	23.7	746
WMPB D22 DT CP	346.4	27,749	167.4	13,278	147.5	7,750

Interference to BLANK0000029874 APP, scenario 29

**MX: 2.19% interference

	Call	Chan	Svc	Status	City, State	File Number	Distance
Desired:	WMPT	D21	DT	APP	ANNAPOLIS, MD	BLANK0000029874	
Undesireds:	WVPY	D21	DD	LIC	FRONT ROYAL, VA	BLEDT20140714AAV	148.9 km
	WEDW	D21	DT	CP	BRIDGEPORT, CT	BLANK0000025204	384.9
	WFPT	D21	DT	BL	FREDERICK, MD	DTVBL40626	66.7
	WCPB	D21	DT	BL	SALISBURY, MD	DTVBL40618	112.2
	WPNT	D21	DT	CP	PITTSBURGH, PA	BLANK0000025702	333.8
	WWCW	D21	DT	BL	LYNCHBURG, VA	DTVBL24812	324.1
	WVBT	D21	DT	CP	VIRGINIA BEACH, VA	BLANK0000028471	243.5
	WMPB	D22	DT	CP	BALTIMORE, MD	BLANK0000025181	50.8
	WPHY-CD	D22	DC	CP	TRENTON, NJ	BLANK0000028171	169.5
	WCVE-TV	D22	DT	CP	RICHMOND, VA	BLANK0000027467	187.6

Service area	Terrain-limited	IX-free, before		IX-free, after		Percent New IX	
30206.3	8,637,742	29798.0	8,584,398	22103.5	7,318,600	21068.7	7,158,665
						4.68	2.19

Undesired		Total IX	Unique IX, before		Unique IX, after	
WVPY D21 DD LIC	2777.2	571,860			1034.7	159,935
WFPT D21 DT BL	3253.4	997,853	2532.3	902,271	1463.0	579,580
WCPB D21 DT BL	4903.5	339,269	4151.0	249,177	4075.2	228,544
WPNT D21 DT CP	16.0	2,052	4.0	1,391	0.0	0
WWCW D21 DT BL	31.8	1,695	0.0	0	0.0	0

WVBT D21 DT CP	118.8	4,735	11.8	637	7.9	367
WMPB D22 DT CP	346.4	27,749	167.4	13,278	147.5	7,750

Interference to BLANK0000029874 APP, scenario 30

**MX: 2.19% interference

	Call	Chan	Svc	Status	City, State	File Number	Distance
Desired:	WMPT	D21	DT	APP	ANNAPOLIS, MD	BLANK0000029874	
Undesireds:	WVPY	D21	DD	LIC	FRONT ROYAL, VA	BLEDT20140714AAV	148.9 km
	WEDW	D21	DT	CP	BRIDGEPORT, CT	BLANK0000025204	384.9
	WFPT	D21	DT	BL	FREDERICK, MD	DTVBL40626	66.7
	WCPB	D21	DT	BL	SALISBURY, MD	DTVBL40618	112.2
	WPNT	D21	DT	BL	PITTSBURGH, PA	DTVBL73907	333.8
	WWCW	D21	DT	BL	LYNCHBURG, VA	DTVBL24812	324.1
	WVBT	D21	DT	CP	VIRGINIA BEACH, VA	BLANK0000028471	243.5
	WMPB	D22	DT	CP	BALTIMORE, MD	BLANK0000025181	50.8
	WPHY-CD	D22	DC	CP	TRENTON, NJ	BLANK0000028171	169.5
	WCVE-TV	D22	DT	CP	RICHMOND, VA	BLANK0000027467	187.6

Service area		Terrain-limited		IX-free, before		IX-free, after		Percent New IX	
30206.3	8,637,742	29798.0	8,584,398	22103.5	7,318,600	21068.7	7,158,665	4.68	2.19

Undesired		Total IX	Unique IX, before		Unique IX, after	
WVPY D21 DD LIC	2777.2	571,860			1034.7	159,935
WFPT D21 DT BL	3253.4	997,853	2532.3	902,271	1463.0	579,580
WCPB D21 DT BL	4903.5	339,269	4151.0	249,177	4075.2	228,544
WPNT D21 DT BL	16.0	2,052	4.0	1,391	0.0	0
WWCW D21 DT BL	31.8	1,695	0.0	0	0.0	0
WVBT D21 DT CP	118.8	4,735	11.8	637	7.9	367
WMPB D22 DT CP	346.4	27,749	167.4	13,278	147.5	7,750

Interference to BLANK0000029874 APP, scenario 31

**MX: 2.15% interference

	Call	Chan	Svc	Status	City, State	File Number	Distance
Desired:	WMPT	D21	DT	APP	ANNAPOLIS, MD	BLANK0000029874	
Undesireds:	WVPY	D21	DD	LIC	FRONT ROYAL, VA	BLEDT20140714AAV	148.9 km
	WEDW	D21	DT	CP	BRIDGEPORT, CT	BLANK0000025204	384.9
	WFPT	D21	DT	BL	FREDERICK, MD	DTVBL40626	66.7
	WCPB	D21	DT	BL	SALISBURY, MD	DTVBL40618	112.2
	WPNT	D21	DT	CP	PITTSBURGH, PA	BLANK0000025702	333.8
	WWCW	D21	DT	BL	LYNCHBURG, VA	DTVBL24812	324.1
	WVBT	D21	DT	BL	VIRGINIA BEACH, VA	DTVBL65387	243.5
	WMPB	D22	DT	CP	BALTIMORE, MD	BLANK0000025181	50.8
	WPHY-CD	D22	DC	CP	TRENTON, NJ	BLANK0000028171	169.5
	WCVE-TV	D22	DT	CP	RICHMOND, VA	BLANK0000027467	187.6

Service area	Terrain-limited	IX-free, before	IX-free, after	Percent New IX
30206.3 8,637,742	29798.0 8,584,398	22043.6 7,315,561	21053.0 7,158,286	4.49 2.15

Undesired	Total IX	Unique IX, before	Unique IX, after
WVPY D21 DD LIC 2777.2	571,860	990.7 157,275	
WFPT D21 DT BL 3253.4	997,853	2528.3 902,252	1463.0 579,580
WCPB D21 DT BL 4903.5	339,269	4072.0 248,030	4000.2 227,397
WPNT D21 DT CP 16.0	2,052	4.0 1,391	0.0 0
WWCW D21 DT BL 31.8	1,695	0.0 0	0.0 0
WVBT D21 DT BL 269.6	9,238	71.7 3,676	23.7 746
WMPB D22 DT CP 346.4	27,749	167.4 13,278	147.5 7,750

Interference to BLANK0000029874 APP, scenario 32

**MX: 2.15% interference

	Call	Chan	Svc	Status	City, State	File Number	Distance
Desired:	WMPT	D21	DT	APP	ANNAPOLIS, MD	BLANK0000029874	
Undesireds:	WVPY	D21	DD	LIC	FRONT ROYAL, VA	BLEDT20140714AAV	148.9 km
	WEDW	D21	DT	CP	BRIDGEPORT, CT	BLANK0000025204	384.9

WFPT	D21	DT	BL	FREDERICK, MD	DTVBL40626	66.7
WCPB	D21	DT	BL	SALISBURY, MD	DTVBL40618	112.2
WPNT	D21	DT	BL	PITTSBURGH, PA	DTVBL73907	333.8
WWCW	D21	DT	BL	LYNCHBURG, VA	DTVBL24812	324.1
WVBT	D21	DT	BL	VIRGINIA BEACH, VA	DTVBL65387	243.5
WMPB	D22	DT	CP	BALTIMORE, MD	BLANK0000025181	50.8
WPHY-CD	D22	DC	CP	TRENTON, NJ	BLANK0000028171	169.5
WCVE-TV	D22	DT	CP	RICHMOND, VA	BLANK0000027467	187.6

Service area	Terrain-limited	IX-free, before	IX-free, after	Percent New IX
30206.3 8,637,742	29798.0 8,584,398	22043.6 7,315,561	21053.0 7,158,286	4.49 2.15

Undesired	Total IX	Unique IX, before	Unique IX, after
WVPY D21 DD LIC 2777.2	571,860	990.7 157,275	
WFPT D21 DT BL 3253.4	997,853	2528.3 902,252	1463.0 579,580
WCPB D21 DT BL 4903.5	339,269	4072.0 248,030	4000.2 227,397
WPNT D21 DT BL 16.0	2,052	4.0 1,391	0.0 0
WWCW D21 DT BL 31.8	1,695	0.0 0	0.0 0
WVBT D21 DT BL 269.6	9,238	71.7 3,676	23.7 746
WMPB D22 DT CP 346.4	27,749	167.4 13,278	147.5 7,750

Interference to BLANK0000029874 APP, scenario 33
**MX: 2.27% interference

	Call	Chan	Svc	Status	City, State	File Number	Distance
Desired:	WMPT	D21	DT	APP	ANNAPOLIS, MD	BLANK0000029874	
Undesireds:	WVPY	D21	DD	LIC	FRONT ROYAL, VA	BLEDT20140714AAV	148.9 km
	WEDW	D21	DT	CP	BRIDGEPORT, CT	BLANK0000025204	384.9
	WFPT	D21	DT	CP	FREDERICK, MD	BLANK0000025177	66.7
	WCPB	D21	DT	CP	SALISBURY, MD	BLANK0000025176	112.2
	WPNT	D21	DT	CP	PITTSBURGH, PA	BLANK0000025702	333.8
	WWCW	D21	DT	CP	LYNCHBURG, VA	BLANK0000027725	324.1
	WVBT	D21	DT	CP	VIRGINIA BEACH, VA	BLANK0000028471	243.5
	WMPB	D22	DT	APP	BALTIMORE, MD	BLANK0000029875	50.8

WPHY-CD	D22	DC	CP	TRENTON, NJ	BLANK0000028171	169.5
WCVE-TV	D22	DT	CP	RICHMOND, VA	BLANK0000027467	187.6

Service area	Terrain-limited	IX-free, before	IX-free, after	Percent New IX
30206.3 8,637,742	29798.0 8,584,398	21992.8 7,319,165	20949.8 7,153,148	4.74 2.27

Undesired	Total IX	Unique IX, before	Unique IX, after
WVPY D21 DD LIC	2777.2 571,860	1042.9 166,017	
WFPT D21 DT CP	3233.3 996,105	2436.9 883,258	1403.3 568,314
WCPB D21 DT CP	4915.1 346,023	4146.8 242,979	4075.0 229,532
WPNT D21 DT CP	16.0 2,052	4.0 1,391	0.0 0
WWCW D21 DT CP	31.8 1,695	0.0 0	0.0 0
WVBT D21 DT CP	118.8 4,735	11.8 637	7.9 367
WMPB D22 DT APP	672.3 50,572	298.5 20,587	278.6 15,059

Interference to BLANK0000029874 APP, scenario 34
**MX: 2.27% interference

Call	Chan	Svc	Status	City, State	File Number	Distance
Desired: WMPT	D21	DT	APP	ANNAPOLIS, MD	BLANK0000029874	
Undesireds: WVPY	D21	DD	LIC	FRONT ROYAL, VA	BLEDT20140714AAV	148.9 km
WEDW	D21	DT	CP	BRIDGEPORT, CT	BLANK0000025204	384.9
WFPT	D21	DT	CP	FREDERICK, MD	BLANK0000025177	66.7
WCPB	D21	DT	CP	SALISBURY, MD	BLANK0000025176	112.2
WPNT	D21	DT	BL	PITTSBURGH, PA	DTVBL73907	333.8
WWCW	D21	DT	CP	LYNCHBURG, VA	BLANK0000027725	324.1
WVBT	D21	DT	CP	VIRGINIA BEACH, VA	BLANK0000028471	243.5
WMPB	D22	DT	APP	BALTIMORE, MD	BLANK0000029875	50.8
WPHY-CD	D22	DC	CP	TRENTON, NJ	BLANK0000028171	169.5
WCVE-TV	D22	DT	CP	RICHMOND, VA	BLANK0000027467	187.6

Service area	Terrain-limited	IX-free, before	IX-free, after	Percent New IX
30206.3 8,637,742	29798.0 8,584,398	21992.8 7,319,165	20949.8 7,153,148	4.74 2.27

Undesired		Total IX	Unique IX, before		Unique IX, after	
WVPY D21 DD LIC	2777.2	571,860			1042.9	166,017
WFPT D21 DT CP	3233.3	996,105	2436.9	883,258	1403.3	568,314
WCPB D21 DT CP	4915.1	346,023	4146.8	242,979	4075.0	229,532
WPNT D21 DT BL	16.0	2,052	4.0	1,391	0.0	0
WWCW D21 DT CP	31.8	1,695	0.0	0	0.0	0
WVBT D21 DT CP	118.8	4,735	11.8	637	7.9	367
WMPB D22 DT APP	672.3	50,572	298.5	20,587	278.6	15,059

Interference to BLANK0000029874 APP, scenario 35

**MX: 2.23% interference

	Call	Chan	Svc	Status	City, State	File Number	Distance
Desired:	WMPT	D21	DT	APP	ANNAPOLIS, MD	BLANK0000029874	
Undesireds:	WVPY	D21	DD	LIC	FRONT ROYAL, VA	BLEDT20140714AAV	148.9 km
	WEDW	D21	DT	CP	BRIDGEPORT, CT	BLANK0000025204	384.9
	WFPT	D21	DT	CP	FREDERICK, MD	BLANK0000025177	66.7
	WCPB	D21	DT	CP	SALISBURY, MD	BLANK0000025176	112.2
	WPNT	D21	DT	CP	PITTSBURGH, PA	BLANK0000025702	333.8
	WWCW	D21	DT	CP	LYNCHBURG, VA	BLANK0000027725	324.1
	WVBT	D21	DT	BL	VIRGINIA BEACH, VA	DTVBL65387	243.5
	WMPB	D22	DT	APP	BALTIMORE, MD	BLANK0000029875	50.8
	WPHY-CD	D22	DC	CP	TRENTON, NJ	BLANK0000028171	169.5
	WCVE-TV	D22	DT	CP	RICHMOND, VA	BLANK0000027467	187.6

Service area		Terrain-limited		IX-free, before		IX-free, after		Percent New IX
30206.3	8,637,742	29798.0	8,584,398	21929.0	7,316,124	20930.1	7,152,767	4.55 2.23

Undesired		Total IX	Unique IX, before		Unique IX, after	
WVPY D21 DD LIC	2777.2	571,860			998.8	163,357
WFPT D21 DT CP	3233.3	996,105	2433.0	883,239	1403.3	568,314
WCPB D21 DT CP	4915.1	346,023	4071.8	241,834	4004.0	228,387
WPNT D21 DT CP	16.0	2,052	4.0	1,391	0.0	0
WWCW D21 DT CP	31.8	1,695	0.0	0	0.0	0

WVBT D21 DT BL	269.6	9,238	75.6	3,678	27.6	748
WMPB D22 DT APP	672.3	50,572	298.5	20,587	278.6	15,059

Interference to BLANK0000029874 APP, scenario 36

**MX: 2.23% interference

	Call	Chan	Svc	Status	City, State	File Number	Distance
Desired:	WMPT	D21	DT	APP	ANNAPOLIS, MD	BLANK0000029874	
Undesireds:	WVPY	D21	DD	LIC	FRONT ROYAL, VA	BLEDT20140714AAV	148.9 km
	WEDW	D21	DT	CP	BRIDGEPORT, CT	BLANK0000025204	384.9
	WFPT	D21	DT	CP	FREDERICK, MD	BLANK0000025177	66.7
	WCPB	D21	DT	CP	SALISBURY, MD	BLANK0000025176	112.2
	WPNT	D21	DT	BL	PITTSBURGH, PA	DTVBL73907	333.8
	WWCW	D21	DT	CP	LYNCHBURG, VA	BLANK0000027725	324.1
	WVBT	D21	DT	BL	VIRGINIA BEACH, VA	DTVBL65387	243.5
	WMPB	D22	DT	APP	BALTIMORE, MD	BLANK0000029875	50.8
	WPHY-CD	D22	DC	CP	TRENTON, NJ	BLANK0000028171	169.5
	WCVE-TV	D22	DT	CP	RICHMOND, VA	BLANK0000027467	187.6

Service area		Terrain-limited		IX-free, before		IX-free, after		Percent New IX	
30206.3	8,637,742	29798.0	8,584,398	21929.0	7,316,124	20930.1	7,152,767	4.55	2.23

Undesired		Total IX	Unique IX, before		Unique IX, after	
WVPY D21 DD LIC	2777.2	571,860			998.8	163,357
WFPT D21 DT CP	3233.3	996,105	2433.0	883,239	1403.3	568,314
WCPB D21 DT CP	4915.1	346,023	4071.8	241,834	4004.0	228,387
WPNT D21 DT BL	16.0	2,052	4.0	1,391	0.0	0
WWCW D21 DT CP	31.8	1,695	0.0	0	0.0	0
WVBT D21 DT BL	269.6	9,238	75.6	3,678	27.6	748
WMPB D22 DT APP	672.3	50,572	298.5	20,587	278.6	15,059

Interference to BLANK0000029874 APP, scenario 37

**MX: 2.27% interference

	Call	Chan	Svc	Status	City, State	File Number	Distance
Desired:	WMPT	D21	DT	APP	ANNAPOLIS, MD	BLANK0000029874	
Undesireds:	WVPY	D21	DD	LIC	FRONT ROYAL, VA	BLEDT20140714AAV	148.9 km
	WEDW	D21	DT	CP	BRIDGEPORT, CT	BLANK0000025204	384.9
	WFPT	D21	DT	CP	FREDERICK, MD	BLANK0000025177	66.7
	WCPB	D21	DT	CP	SALISBURY, MD	BLANK0000025176	112.2
	WPNT	D21	DT	CP	PITTSBURGH, PA	BLANK0000025702	333.8
	WWCW	D21	DT	BL	LYNCHBURG, VA	DTVBL24812	324.1
	WVBT	D21	DT	CP	VIRGINIA BEACH, VA	BLANK0000028471	243.5
	WMPB	D22	DT	APP	BALTIMORE, MD	BLANK0000029875	50.8
	WPHY-CD	D22	DC	CP	TRENTON, NJ	BLANK0000028171	169.5
	WCVE-TV	D22	DT	CP	RICHMOND, VA	BLANK0000027467	187.6

	Service area		Terrain-limited		IX-free, before		IX-free, after		Percent New IX
	30206.3	8,637,742	29798.0	8,584,398	21992.8	7,319,165	20949.8	7,153,148	4.74 2.27

Undesired					Total IX	Unique IX, before	Unique IX, after
WVPY D21 DD LIC	2777.2	571,860			1042.9	166,017	
WFPT D21 DT CP	3233.3	996,105	2436.9	883,258	1403.3	568,314	
WCPB D21 DT CP	4915.1	346,023	4146.8	242,979	4075.0	229,532	
WPNT D21 DT CP	16.0	2,052	4.0	1,391	0.0	0	
WWCW D21 DT BL	31.8	1,695	0.0	0	0.0	0	
WVBT D21 DT CP	118.8	4,735	11.8	637	7.9	367	
WMPB D22 DT APP	672.3	50,572	298.5	20,587	278.6	15,059	

Interference to BLANK0000029874 APP, scenario 38

**MX: 2.27% interference

	Call	Chan	Svc	Status	City, State	File Number	Distance
Desired:	WMPT	D21	DT	APP	ANNAPOLIS, MD	BLANK0000029874	
Undesireds:	WVPY	D21	DD	LIC	FRONT ROYAL, VA	BLEDT20140714AAV	148.9 km
	WEDW	D21	DT	CP	BRIDGEPORT, CT	BLANK0000025204	384.9

WFPT	D21	DT	CP	FREDERICK, MD	BLANK0000025177	66.7
WCPB	D21	DT	CP	SALISBURY, MD	BLANK0000025176	112.2
WPNT	D21	DT	BL	PITTSBURGH, PA	DTVBL73907	333.8
WWCW	D21	DT	BL	LYNCHBURG, VA	DTVBL24812	324.1
WVBT	D21	DT	CP	VIRGINIA BEACH, VA	BLANK0000028471	243.5
WMPB	D22	DT	APP	BALTIMORE, MD	BLANK0000029875	50.8
WPHY-CD	D22	DC	CP	TRENTON, NJ	BLANK0000028171	169.5
WCVE-TV	D22	DT	CP	RICHMOND, VA	BLANK0000027467	187.6

Service area	Terrain-limited	IX-free, before	IX-free, after	Percent New IX
30206.3 8,637,742	29798.0 8,584,398	21992.8 7,319,165	20949.8 7,153,148	4.74 2.27

Undesired	Total IX	Unique IX, before	Unique IX, after
WVPY D21 DD LIC 2777.2	571,860	1042.9 166,017	
WFPT D21 DT CP 3233.3	996,105	2436.9 883,258	1403.3 568,314
WCPB D21 DT CP 4915.1	346,023	4146.8 242,979	4075.0 229,532
WPNT D21 DT BL 16.0	2,052	4.0 1,391	0.0 0
WWCW D21 DT BL 31.8	1,695	0.0 0	0.0 0
WVBT D21 DT CP 118.8	4,735	11.8 637	7.9 367
WMPB D22 DT APP 672.3	50,572	298.5 20,587	278.6 15,059

Interference to BLANK0000029874 APP, scenario 39
 **MX: 2.23% interference

	Call	Chan	Svc	Status	City, State	File Number	Distance
Desired:	WMPT	D21	DT	APP	ANNAPOLIS, MD	BLANK0000029874	
Undesireds:	WVPY	D21	DD	LIC	FRONT ROYAL, VA	BLEDT20140714AAV	148.9 km
	WEDW	D21	DT	CP	BRIDGEPORT, CT	BLANK0000025204	384.9
	WFPT	D21	DT	CP	FREDERICK, MD	BLANK0000025177	66.7
	WCPB	D21	DT	CP	SALISBURY, MD	BLANK0000025176	112.2
	WPNT	D21	DT	CP	PITTSBURGH, PA	BLANK0000025702	333.8
	WWCW	D21	DT	BL	LYNCHBURG, VA	DTVBL24812	324.1
	WVBT	D21	DT	BL	VIRGINIA BEACH, VA	DTVBL65387	243.5
	WMPB	D22	DT	APP	BALTIMORE, MD	BLANK0000029875	50.8

WPHY-CD	D22	DC	CP	TRENTON, NJ	BLANK0000028171	169.5
WCVE-TV	D22	DT	CP	RICHMOND, VA	BLANK0000027467	187.6

Service area	Terrain-limited	IX-free, before	IX-free, after	Percent New IX
30206.3 8,637,742	29798.0 8,584,398	21929.0 7,316,124	20930.1 7,152,767	4.55 2.23

Undesired	Total IX	Unique IX, before	Unique IX, after
WVPY D21 DD LIC	2777.2 571,860	998.8 163,357	
WFPT D21 DT CP	3233.3 996,105	2433.0 883,239	1403.3 568,314
WCPB D21 DT CP	4915.1 346,023	4071.8 241,834	4004.0 228,387
WPNT D21 DT CP	16.0 2,052	4.0 1,391	0.0 0
WWCW D21 DT BL	31.8 1,695	0.0 0	0.0 0
WVBT D21 DT BL	269.6 9,238	75.6 3,678	27.6 748
WMPB D22 DT APP	672.3 50,572	298.5 20,587	278.6 15,059

Interference to BLANK0000029874 APP, scenario 40
**MX: 2.23% interference

Call	Chan	Svc	Status	City, State	File Number	Distance
Desired: WMPT	D21	DT	APP	ANNAPOLIS, MD	BLANK0000029874	
Undesireds: WVPY	D21	DD	LIC	FRONT ROYAL, VA	BLEDT20140714AAV	148.9 km
WEDW	D21	DT	CP	BRIDGEPORT, CT	BLANK0000025204	384.9
WFPT	D21	DT	CP	FREDERICK, MD	BLANK0000025177	66.7
WCPB	D21	DT	CP	SALISBURY, MD	BLANK0000025176	112.2
WPNT	D21	DT	BL	PITTSBURGH, PA	DTVBL73907	333.8
WWCW	D21	DT	BL	LYNCHBURG, VA	DTVBL24812	324.1
WVBT	D21	DT	BL	VIRGINIA BEACH, VA	DTVBL65387	243.5
WMPB	D22	DT	APP	BALTIMORE, MD	BLANK0000029875	50.8
WPHY-CD	D22	DC	CP	TRENTON, NJ	BLANK0000028171	169.5
WCVE-TV	D22	DT	CP	RICHMOND, VA	BLANK0000027467	187.6

Service area	Terrain-limited	IX-free, before	IX-free, after	Percent New IX
30206.3 8,637,742	29798.0 8,584,398	21929.0 7,316,124	20930.1 7,152,767	4.55 2.23

Undesired		Total IX	Unique IX, before		Unique IX, after	
WVPY D21 DD LIC	2777.2	571,860			998.8	163,357
WFPT D21 DT CP	3233.3	996,105	2433.0	883,239	1403.3	568,314
WCPB D21 DT CP	4915.1	346,023	4071.8	241,834	4004.0	228,387
WPNT D21 DT BL	16.0	2,052	4.0	1,391	0.0	0
WWCW D21 DT BL	31.8	1,695	0.0	0	0.0	0
WVBT D21 DT BL	269.6	9,238	75.6	3,678	27.6	748
WMPB D22 DT APP	672.3	50,572	298.5	20,587	278.6	15,059

Interference to BLANK0000029874 APP, scenario 41

**MX: 2.27% interference

	Call	Chan	Svc	Status	City, State	File Number	Distance
Desired:	WMPT	D21	DT	APP	ANNAPOLIS, MD	BLANK0000029874	
Undesireds:	WVPY	D21	DD	LIC	FRONT ROYAL, VA	BLEDT20140714AAV	148.9 km
	WEDW	D21	DT	CP	BRIDGEPORT, CT	BLANK0000025204	384.9
	WFPT	D21	DT	CP	FREDERICK, MD	BLANK0000025177	66.7
	WCPB	D21	DT	CP	SALISBURY, MD	BLANK0000025176	112.2
	WPNT	D21	DT	CP	PITTSBURGH, PA	BLANK0000025702	333.8
	WWCW	D21	DT	CP	LYNCHBURG, VA	BLANK0000027725	324.1
	WVBT	D21	DT	CP	VIRGINIA BEACH, VA	BLANK0000028471	243.5
	WMPB	D22	DT	BL	BALTIMORE, MD	DTVBL65944	50.8
	WPHY-CD	D22	DC	CP	TRENTON, NJ	BLANK0000028171	169.5
	WCVE-TV	D22	DT	CP	RICHMOND, VA	BLANK0000027467	187.6

Service area	Terrain-limited	IX-free, before		IX-free, after		Percent New IX	
30206.3	8,637,742	29798.0	8,584,398	22124.1	7,326,153	21081.1	7,160,136
						4.71	2.27

Undesired		Total IX	Unique IX, before		Unique IX, after	
WVPY D21 DD LIC	2777.2	571,860			1042.9	166,017
WFPT D21 DT CP	3233.3	996,105	2500.4	888,306	1435.1	570,562
WCPB D21 DT CP	4915.1	346,023	4150.8	243,051	4075.0	229,532
WPNT D21 DT CP	16.0	2,052	4.0	1,391	0.0	0
WWCW D21 DT CP	31.8	1,695	0.0	0	0.0	0

WVBT D21 DT CP	118.8	4,735	11.8	637	7.9	367
WMPB D22 DT BL	346.2	28,070	167.3	13,599	147.4	8,071

Interference to BLANK0000029874 APP, scenario 42

**MX: 2.27% interference

	Call	Chan	Svc	Status	City, State	File Number	Distance
Desired:	WMPT	D21	DT	APP	ANNAPOLIS, MD	BLANK0000029874	
Undesireds:	WVPY	D21	DD	LIC	FRONT ROYAL, VA	BLEDT20140714AAV	148.9 km
	WEDW	D21	DT	CP	BRIDGEPORT, CT	BLANK0000025204	384.9
	WFPT	D21	DT	CP	FREDERICK, MD	BLANK0000025177	66.7
	WCPB	D21	DT	CP	SALISBURY, MD	BLANK0000025176	112.2
	WPNT	D21	DT	BL	PITTSBURGH, PA	DTVBL73907	333.8
	WWCW	D21	DT	CP	LYNCHBURG, VA	BLANK0000027725	324.1
	WVBT	D21	DT	CP	VIRGINIA BEACH, VA	BLANK0000028471	243.5
	WMPB	D22	DT	BL	BALTIMORE, MD	DTVBL65944	50.8
	WPHY-CD	D22	DC	CP	TRENTON, NJ	BLANK0000028171	169.5
	WCVE-TV	D22	DT	CP	RICHMOND, VA	BLANK0000027467	187.6

Service area		Terrain-limited		IX-free, before		IX-free, after		Percent New IX	
30206.3	8,637,742	29798.0	8,584,398	22124.1	7,326,153	21081.1	7,160,136	4.71	2.27

Undesired		Total IX	Unique IX, before		Unique IX, after	
WVPY D21 DD LIC	2777.2	571,860			1042.9	166,017
WFPT D21 DT CP	3233.3	996,105	2500.4	888,306	1435.1	570,562
WCPB D21 DT CP	4915.1	346,023	4150.8	243,051	4075.0	229,532
WPNT D21 DT BL	16.0	2,052	4.0	1,391	0.0	0
WWCW D21 DT CP	31.8	1,695	0.0	0	0.0	0
WVBT D21 DT CP	118.8	4,735	11.8	637	7.9	367
WMPB D22 DT BL	346.2	28,070	167.3	13,599	147.4	8,071

Interference to BLANK0000029874 APP, scenario 43

**MX: 2.23% interference

Desired:	Call WMPT	Chan D21	Svc DT	Status APP	City, State ANNAPOLIS, MD	File Number BLANK0000029874	Distance
Undesireds:	WVPY	D21	DD	LIC	FRONT ROYAL, VA	BLEDT20140714AAV	148.9 km
	WEDW	D21	DT	CP	BRIDGEPORT, CT	BLANK0000025204	384.9
	WFPT	D21	DT	CP	FREDERICK, MD	BLANK0000025177	66.7
	WCPB	D21	DT	CP	SALISBURY, MD	BLANK0000025176	112.2
	WPNT	D21	DT	CP	PITTSBURGH, PA	BLANK0000025702	333.8
	WWCW	D21	DT	CP	LYNCHBURG, VA	BLANK0000027725	324.1
	WVBT	D21	DT	BL	VIRGINIA BEACH, VA	DTVBL65387	243.5
	WMPB	D22	DT	BL	BALTIMORE, MD	DTVBL65944	50.8
	WPHY-CD	D22	DC	CP	TRENTON, NJ	BLANK0000028171	169.5
	WCVE-TV	D22	DT	CP	RICHMOND, VA	BLANK0000027467	187.6

Service area		Terrain-limited		IX-free, before		IX-free, after		Percent New IX
30206.3	8,637,742	29798.0	8,584,398	22060.3	7,323,112	21061.4	7,159,755	4.53 2.23

Undesired		Total IX	Unique IX, before	Unique IX, after
WVPY D21 DD LIC	2777.2	571,860		998.8 163,357
WFPT D21 DT CP	3233.3	996,105	2496.4 888,287	1435.1 570,562
WCPB D21 DT CP	4915.1	346,023	4075.7 241,906	4004.0 228,387
WPNT D21 DT CP	16.0	2,052	4.0 1,391	0.0 0
WWCW D21 DT CP	31.8	1,695	0.0 0	0.0 0
WVBT D21 DT BL	269.6	9,238	75.6 3,678	27.6 748
WMPB D22 DT BL	346.2	28,070	167.3 13,599	147.4 8,071

Interference to BLANK0000029874 APP, scenario 44

**MX: 2.23% interference

Desired:	Call WMPT	Chan D21	Svc DT	Status APP	City, State ANNAPOLIS, MD	File Number BLANK0000029874	Distance
Undesireds:	WVPY	D21	DD	LIC	FRONT ROYAL, VA	BLEDT20140714AAV	148.9 km
	WEDW	D21	DT	CP	BRIDGEPORT, CT	BLANK0000025204	384.9

WFPT	D21	DT	CP	FREDERICK, MD	BLANK0000025177	66.7
WCPB	D21	DT	CP	SALISBURY, MD	BLANK0000025176	112.2
WPNT	D21	DT	BL	PITTSBURGH, PA	DTVBL73907	333.8
WWCW	D21	DT	CP	LYNCHBURG, VA	BLANK0000027725	324.1
WVBT	D21	DT	BL	VIRGINIA BEACH, VA	DTVBL65387	243.5
WMPB	D22	DT	BL	BALTIMORE, MD	DTVBL65944	50.8
WPHY-CD	D22	DC	CP	TRENTON, NJ	BLANK0000028171	169.5
WCVE-TV	D22	DT	CP	RICHMOND, VA	BLANK0000027467	187.6

Service area	Terrain-limited	IX-free, before	IX-free, after	Percent New IX
30206.3 8,637,742	29798.0 8,584,398	22060.3 7,323,112	21061.4 7,159,755	4.53 2.23

Undesired	Total IX	Unique IX, before	Unique IX, after
WVPY D21 DD LIC 2777.2	571,860	998.8 163,357	
WFPT D21 DT CP 3233.3	996,105	2496.4 888,287	1435.1 570,562
WCPB D21 DT CP 4915.1	346,023	4075.7 241,906	4004.0 228,387
WPNT D21 DT BL 16.0	2,052	4.0 1,391	0.0 0
WWCW D21 DT CP 31.8	1,695	0.0 0	0.0 0
WVBT D21 DT BL 269.6	9,238	75.6 3,678	27.6 748
WMPB D22 DT BL 346.2	28,070	167.3 13,599	147.4 8,071

Interference to BLANK0000029874 APP, scenario 45
 **MX: 2.27% interference

	Call	Chan	Svc	Status	City, State	File Number	Distance
Desired:	WMPT	D21	DT	APP	ANNAPOLIS, MD	BLANK0000029874	
Undesireds:	WVPY	D21	DD	LIC	FRONT ROYAL, VA	BLEDT20140714AAV	148.9 km
	WEDW	D21	DT	CP	BRIDGEPORT, CT	BLANK0000025204	384.9
	WFPT	D21	DT	CP	FREDERICK, MD	BLANK0000025177	66.7
	WCPB	D21	DT	CP	SALISBURY, MD	BLANK0000025176	112.2
	WPNT	D21	DT	CP	PITTSBURGH, PA	BLANK0000025702	333.8
	WWCW	D21	DT	BL	LYNCHBURG, VA	DTVBL24812	324.1
	WVBT	D21	DT	CP	VIRGINIA BEACH, VA	BLANK0000028471	243.5
	WMPB	D22	DT	BL	BALTIMORE, MD	DTVBL65944	50.8

WPHY-CD	D22	DC	CP	TRENTON, NJ	BLANK0000028171	169.5
WCVE-TV	D22	DT	CP	RICHMOND, VA	BLANK0000027467	187.6

Service area	Terrain-limited	IX-free, before	IX-free, after	Percent New IX
30206.3 8,637,742	29798.0 8,584,398	22124.1 7,326,153	21081.1 7,160,136	4.71 2.27

Undesired	Total IX	Unique IX, before	Unique IX, after
WVPY D21 DD LIC	2777.2 571,860	1042.9 166,017	
WFPT D21 DT CP	3233.3 996,105	2500.4 888,306	
WCPB D21 DT CP	4915.1 346,023	4150.8 243,051	
WPNT D21 DT CP	16.0 2,052	4.0 1,391	
WWCW D21 DT BL	31.8 1,695	0.0 0	
WVBT D21 DT CP	118.8 4,735	11.8 637	
WMPB D22 DT BL	346.2 28,070	167.3 13,599	

Interference to BLANK0000029874 APP, scenario 46
**MX: 2.27% interference

Call	Chan	Svc	Status	City, State	File Number	Distance
Desired: WMPT	D21	DT	APP	ANNAPOLIS, MD	BLANK0000029874	
Undesireds: WVPY	D21	DD	LIC	FRONT ROYAL, VA	BLEDT20140714AAV	148.9 km
WEDW	D21	DT	CP	BRIDGEPORT, CT	BLANK0000025204	384.9
WFPT	D21	DT	CP	FREDERICK, MD	BLANK0000025177	66.7
WCPB	D21	DT	CP	SALISBURY, MD	BLANK0000025176	112.2
WPNT	D21	DT	BL	PITTSBURGH, PA	DTVBL73907	333.8
WWCW	D21	DT	BL	LYNCHBURG, VA	DTVBL24812	324.1
WVBT	D21	DT	CP	VIRGINIA BEACH, VA	BLANK0000028471	243.5
WMPB	D22	DT	BL	BALTIMORE, MD	DTVBL65944	50.8
WPHY-CD	D22	DC	CP	TRENTON, NJ	BLANK0000028171	169.5
WCVE-TV	D22	DT	CP	RICHMOND, VA	BLANK0000027467	187.6

Service area	Terrain-limited	IX-free, before	IX-free, after	Percent New IX
30206.3 8,637,742	29798.0 8,584,398	22124.1 7,326,153	21081.1 7,160,136	4.71 2.27

Undesired		Total IX	Unique IX, before		Unique IX, after	
WVPY D21 DD LIC	2777.2	571,860			1042.9	166,017
WFPT D21 DT CP	3233.3	996,105	2500.4	888,306	1435.1	570,562
WCPB D21 DT CP	4915.1	346,023	4150.8	243,051	4075.0	229,532
WPNT D21 DT BL	16.0	2,052	4.0	1,391	0.0	0
WWCW D21 DT BL	31.8	1,695	0.0	0	0.0	0
WVBT D21 DT CP	118.8	4,735	11.8	637	7.9	367
WMPB D22 DT BL	346.2	28,070	167.3	13,599	147.4	8,071

Interference to BLANK0000029874 APP, scenario 47

**MX: 2.23% interference

	Call	Chan	Svc	Status	City, State	File Number	Distance
Desired:	WMPT	D21	DT	APP	ANNAPOLIS, MD	BLANK0000029874	
Undesireds:	WVPY	D21	DD	LIC	FRONT ROYAL, VA	BLEDT20140714AAV	148.9 km
	WEDW	D21	DT	CP	BRIDGEPORT, CT	BLANK0000025204	384.9
	WFPT	D21	DT	CP	FREDERICK, MD	BLANK0000025177	66.7
	WCPB	D21	DT	CP	SALISBURY, MD	BLANK0000025176	112.2
	WPNT	D21	DT	CP	PITTSBURGH, PA	BLANK0000025702	333.8
	WWCW	D21	DT	BL	LYNCHBURG, VA	DTVBL24812	324.1
	WVBT	D21	DT	BL	VIRGINIA BEACH, VA	DTVBL65387	243.5
	WMPB	D22	DT	BL	BALTIMORE, MD	DTVBL65944	50.8
	WPHY-CD	D22	DC	CP	TRENTON, NJ	BLANK0000028171	169.5
	WCVE-TV	D22	DT	CP	RICHMOND, VA	BLANK0000027467	187.6

Service area	Terrain-limited	IX-free, before		IX-free, after		Percent New IX	
30206.3	8,637,742	29798.0	8,584,398	22060.3	7,323,112	21061.4	7,159,755
						4.53	2.23

Undesired		Total IX	Unique IX, before		Unique IX, after	
WVPY D21 DD LIC	2777.2	571,860			998.8	163,357
WFPT D21 DT CP	3233.3	996,105	2496.4	888,287	1435.1	570,562
WCPB D21 DT CP	4915.1	346,023	4075.7	241,906	4004.0	228,387
WPNT D21 DT CP	16.0	2,052	4.0	1,391	0.0	0
WWCW D21 DT BL	31.8	1,695	0.0	0	0.0	0

WVBT D21 DT BL	269.6	9,238	75.6	3,678	27.6	748
WMPB D22 DT BL	346.2	28,070	167.3	13,599	147.4	8,071

Interference to BLANK0000029874 APP, scenario 48

**MX: 2.23% interference

	Call	Chan	Svc	Status	City, State	File Number	Distance
Desired:	WMPT	D21	DT	APP	ANNAPOLIS, MD	BLANK0000029874	
Undesireds:	WVPY	D21	DD	LIC	FRONT ROYAL, VA	BLEDT20140714AAV	148.9 km
	WEDW	D21	DT	CP	BRIDGEPORT, CT	BLANK0000025204	384.9
	WFPT	D21	DT	CP	FREDERICK, MD	BLANK0000025177	66.7
	WCPB	D21	DT	CP	SALISBURY, MD	BLANK0000025176	112.2
	WPNT	D21	DT	BL	PITTSBURGH, PA	DTVBL73907	333.8
	WWCW	D21	DT	BL	LYNCHBURG, VA	DTVBL24812	324.1
	WVBT	D21	DT	BL	VIRGINIA BEACH, VA	DTVBL65387	243.5
	WMPB	D22	DT	BL	BALTIMORE, MD	DTVBL65944	50.8
	WPHY-CD	D22	DC	CP	TRENTON, NJ	BLANK0000028171	169.5
	WCVE-TV	D22	DT	CP	RICHMOND, VA	BLANK0000027467	187.6

Service area		Terrain-limited		IX-free, before		IX-free, after		Percent New IX	
30206.3	8,637,742	29798.0	8,584,398	22060.3	7,323,112	21061.4	7,159,755	4.53	2.23

Undesired		Total IX	Unique IX, before		Unique IX, after	
WVPY D21 DD LIC	2777.2	571,860			998.8	163,357
WFPT D21 DT CP	3233.3	996,105	2496.4	888,287	1435.1	570,562
WCPB D21 DT CP	4915.1	346,023	4075.7	241,906	4004.0	228,387
WPNT D21 DT BL	16.0	2,052	4.0	1,391	0.0	0
WWCW D21 DT BL	31.8	1,695	0.0	0	0.0	0
WVBT D21 DT BL	269.6	9,238	75.6	3,678	27.6	748
WMPB D22 DT BL	346.2	28,070	167.3	13,599	147.4	8,071

Interference to BLANK0000029874 APP, scenario 49

**MX: 2.20% interference

	Call	Chan	Svc	Status	City, State	File Number	Distance
Desired:	WMPT	D21	DT	APP	ANNAPOLIS, MD	BLANK0000029874	
Undesireds:	WVPY	D21	DD	LIC	FRONT ROYAL, VA	BLEDT20140714AAV	148.9 km
	WEDW	D21	DT	CP	BRIDGEPORT, CT	BLANK0000025204	384.9
	WFPT	D21	DT	BL	FREDERICK, MD	DTVBL40626	66.7
	WCPB	D21	DT	CP	SALISBURY, MD	BLANK0000025176	112.2
	WPNT	D21	DT	CP	PITTSBURGH, PA	BLANK0000025702	333.8
	WWCW	D21	DT	CP	LYNCHBURG, VA	BLANK0000027725	324.1
	WVBT	D21	DT	CP	VIRGINIA BEACH, VA	BLANK0000028471	243.5
	WMPB	D22	DT	APP	BALTIMORE, MD	BLANK0000029875	50.8
	WPHY-CD	D22	DC	CP	TRENTON, NJ	BLANK0000028171	169.5
	WCVE-TV	D22	DT	CP	RICHMOND, VA	BLANK0000027467	187.6

Service area	Terrain-limited	IX-free, before	IX-free, after	Percent New IX
30206.3 8,637,742	29798.0 8,584,398	21968.7 7,310,936	20937.8 7,150,368	4.69 2.20

Undesired	Total IX	Unique IX, before	Unique IX, after
WVPY D21 DD LIC 2777.2	571,860	1030.9	160,568
WFPT D21 DT BL 3253.4	997,853	2461.1	571,094
WCPB D21 DT CP 4915.1	346,023	4150.8	229,532
WPNT D21 DT CP 16.0	2,052	4.0	0
WWCW D21 DT CP 31.8	1,695	0.0	0
WVBT D21 DT CP 118.8	4,735	11.8	367
WMPB D22 DT APP 672.3	50,572	298.5	15,059

Interference to BLANK0000029874 APP, scenario 50
**MX: 2.20% interference

	Call	Chan	Svc	Status	City, State	File Number	Distance
Desired:	WMPT	D21	DT	APP	ANNAPOLIS, MD	BLANK0000029874	
Undesireds:	WVPY	D21	DD	LIC	FRONT ROYAL, VA	BLEDT20140714AAV	148.9 km
	WEDW	D21	DT	CP	BRIDGEPORT, CT	BLANK0000025204	384.9

WFPT	D21	DT	BL	FREDERICK, MD	DTVBL40626	66.7
WCPB	D21	DT	CP	SALISBURY, MD	BLANK0000025176	112.2
WPNT	D21	DT	BL	PITTSBURGH, PA	DTVBL73907	333.8
WWCW	D21	DT	CP	LYNCHBURG, VA	BLANK0000027725	324.1
WVBT	D21	DT	CP	VIRGINIA BEACH, VA	BLANK0000028471	243.5
WMPB	D22	DT	APP	BALTIMORE, MD	BLANK0000029875	50.8
WPHY-CD	D22	DC	CP	TRENTON, NJ	BLANK0000028171	169.5
WCVE-TV	D22	DT	CP	RICHMOND, VA	BLANK0000027467	187.6

Service area	Terrain-limited	IX-free, before	IX-free, after	Percent New IX
30206.3 8,637,742	29798.0 8,584,398	21968.7 7,310,936	20937.8 7,150,368	4.69 2.20

Undesired	Total IX	Unique IX, before	Unique IX, after
WVPY D21 DD LIC 2777.2	571,860	1030.9 160,568	
WFPT D21 DT BL 3253.4	997,853	2461.1 891,487	1415.3 571,094
WCPB D21 DT CP 4915.1	346,023	4150.8 249,460	4075.0 229,532
WPNT D21 DT BL 16.0	2,052	4.0 1,391	0.0 0
WWCW D21 DT CP 31.8	1,695	0.0 0	0.0 0
WVBT D21 DT CP 118.8	4,735	11.8 637	7.9 367
WMPB D22 DT APP 672.3	50,572	298.5 20,587	278.6 15,059

Interference to BLANK0000029874 APP, scenario 51
 **MX: 2.16% interference

	Call	Chan	Svc	Status	City, State	File Number	Distance
Desired:	WMPT	D21	DT	APP	ANNAPOLIS, MD	BLANK0000029874	
Undesireds:	WVPY	D21	DD	LIC	FRONT ROYAL, VA	BLEDT20140714AAV	148.9 km
	WEDW	D21	DT	CP	BRIDGEPORT, CT	BLANK0000025204	384.9
	WFPT	D21	DT	BL	FREDERICK, MD	DTVBL40626	66.7
	WCPB	D21	DT	CP	SALISBURY, MD	BLANK0000025176	112.2
	WPNT	D21	DT	CP	PITTSBURGH, PA	BLANK0000025702	333.8
	WWCW	D21	DT	CP	LYNCHBURG, VA	BLANK0000027725	324.1
	WVBT	D21	DT	BL	VIRGINIA BEACH, VA	DTVBL65387	243.5
	WMPB	D22	DT	APP	BALTIMORE, MD	BLANK0000029875	50.8

WPHY-CD	D22	DC	CP	TRENTON, NJ	BLANK0000028171	169.5
WCVE-TV	D22	DT	CP	RICHMOND, VA	BLANK0000027467	187.6

Service area	Terrain-limited	IX-free, before	IX-free, after	Percent New IX
30206.3 8,637,742	29798.0 8,584,398	21904.9 7,307,895	20918.1 7,149,987	4.50 2.16

Undesired	Total IX	Unique IX, before	Unique IX, after
WVPY D21 DD LIC	2777.2 571,860	986.8 157,908	
WFPT D21 DT BL	3253.4 997,853	2457.1 891,468	1415.3 571,094
WCPB D21 DT CP	4915.1 346,023	4075.7 248,315	4004.0 228,387
WPNT D21 DT CP	16.0 2,052	4.0 1,391	0.0 0
WWCW D21 DT CP	31.8 1,695	0.0 0	0.0 0
WVBT D21 DT BL	269.6 9,238	75.6 3,678	27.6 748
WMPB D22 DT APP	672.3 50,572	298.5 20,587	278.6 15,059

Interference to BLANK0000029874 APP, scenario 52
**MX: 2.16% interference

Call	Chan	Svc	Status	City, State	File Number	Distance
Desired: WMPT	D21	DT	APP	ANNAPOLIS, MD	BLANK0000029874	
Undesireds: WVPY	D21	DD	LIC	FRONT ROYAL, VA	BLEDT20140714AAV	148.9 km
WEDW	D21	DT	CP	BRIDGEPORT, CT	BLANK0000025204	384.9
WFPT	D21	DT	BL	FREDERICK, MD	DTVBL40626	66.7
WCPB	D21	DT	CP	SALISBURY, MD	BLANK0000025176	112.2
WPNT	D21	DT	BL	PITTSBURGH, PA	DTVBL73907	333.8
WWCW	D21	DT	CP	LYNCHBURG, VA	BLANK0000027725	324.1
WVBT	D21	DT	BL	VIRGINIA BEACH, VA	DTVBL65387	243.5
WMPB	D22	DT	APP	BALTIMORE, MD	BLANK0000029875	50.8
WPHY-CD	D22	DC	CP	TRENTON, NJ	BLANK0000028171	169.5
WCVE-TV	D22	DT	CP	RICHMOND, VA	BLANK0000027467	187.6

Service area	Terrain-limited	IX-free, before	IX-free, after	Percent New IX
30206.3 8,637,742	29798.0 8,584,398	21904.9 7,307,895	20918.1 7,149,987	4.50 2.16

Undesired		Total IX	Unique IX, before		Unique IX, after	
WVPY D21 DD LIC	2777.2	571,860			986.8	157,908
WFPT D21 DT BL	3253.4	997,853	2457.1	891,468	1415.3	571,094
WCPB D21 DT CP	4915.1	346,023	4075.7	248,315	4004.0	228,387
WPNT D21 DT BL	16.0	2,052	4.0	1,391	0.0	0
WWCW D21 DT CP	31.8	1,695	0.0	0	0.0	0
WVBT D21 DT BL	269.6	9,238	75.6	3,678	27.6	748
WMPB D22 DT APP	672.3	50,572	298.5	20,587	278.6	15,059

Interference to BLANK0000029874 APP, scenario 53

**MX: 2.20% interference

	Call	Chan	Svc	Status	City, State	File Number	Distance
Desired:	WMPT	D21	DT	APP	ANNAPOLIS, MD	BLANK0000029874	
Undesireds:	WVPY	D21	DD	LIC	FRONT ROYAL, VA	BLEDT20140714AAV	148.9 km
	WEDW	D21	DT	CP	BRIDGEPORT, CT	BLANK0000025204	384.9
	WFPT	D21	DT	BL	FREDERICK, MD	DTVBL40626	66.7
	WCPB	D21	DT	CP	SALISBURY, MD	BLANK0000025176	112.2
	WPNT	D21	DT	CP	PITTSBURGH, PA	BLANK0000025702	333.8
	WWCW	D21	DT	BL	LYNCHBURG, VA	DTVBL24812	324.1
	WVBT	D21	DT	CP	VIRGINIA BEACH, VA	BLANK0000028471	243.5
	WMPB	D22	DT	APP	BALTIMORE, MD	BLANK0000029875	50.8
	WPHY-CD	D22	DC	CP	TRENTON, NJ	BLANK0000028171	169.5
	WCVE-TV	D22	DT	CP	RICHMOND, VA	BLANK0000027467	187.6

Service area	Terrain-limited	IX-free, before		IX-free, after		Percent New IX	
30206.3	8,637,742	29798.0	8,584,398	21968.7	7,310,936	20937.8	7,150,368
						4.69	2.20

Undesired		Total IX	Unique IX, before		Unique IX, after	
WVPY D21 DD LIC	2777.2	571,860			1030.9	160,568
WFPT D21 DT BL	3253.4	997,853	2461.1	891,487	1415.3	571,094
WCPB D21 DT CP	4915.1	346,023	4150.8	249,460	4075.0	229,532
WPNT D21 DT CP	16.0	2,052	4.0	1,391	0.0	0
WWCW D21 DT BL	31.8	1,695	0.0	0	0.0	0

WVBT D21 DT CP	118.8	4,735	11.8	637	7.9	367
WMPB D22 DT APP	672.3	50,572	298.5	20,587	278.6	15,059

Interference to BLANK0000029874 APP, scenario 54

**MX: 2.20% interference

	Call	Chan	Svc	Status	City, State	File Number	Distance
Desired:	WMPT	D21	DT	APP	ANNAPOLIS, MD	BLANK0000029874	
Undesireds:	WVPY	D21	DD	LIC	FRONT ROYAL, VA	BLEDT20140714AAV	148.9 km
	WEDW	D21	DT	CP	BRIDGEPORT, CT	BLANK0000025204	384.9
	WFPT	D21	DT	BL	FREDERICK, MD	DTVBL40626	66.7
	WCPB	D21	DT	CP	SALISBURY, MD	BLANK0000025176	112.2
	WPNT	D21	DT	BL	PITTSBURGH, PA	DTVBL73907	333.8
	WWCW	D21	DT	BL	LYNCHBURG, VA	DTVBL24812	324.1
	WVBT	D21	DT	CP	VIRGINIA BEACH, VA	BLANK0000028471	243.5
	WMPB	D22	DT	APP	BALTIMORE, MD	BLANK0000029875	50.8
	WPHY-CD	D22	DC	CP	TRENTON, NJ	BLANK0000028171	169.5
	WCVE-TV	D22	DT	CP	RICHMOND, VA	BLANK0000027467	187.6

Service area	Terrain-limited	IX-free, before	IX-free, after	Percent New IX
30206.3 8,637,742	29798.0 8,584,398	21968.7 7,310,936	20937.8 7,150,368	4.69 2.20

Undesired	Total IX	Unique IX, before	Unique IX, after
WVPY D21 DD LIC	2777.2 571,860	1030.9 160,568	
WFPT D21 DT BL	3253.4 997,853	2461.1 891,487	
WCPB D21 DT CP	4915.1 346,023	4150.8 249,460	
WPNT D21 DT BL	16.0 2,052	4.0 1,391	
WWCW D21 DT BL	31.8 1,695	0.0 0	
WVBT D21 DT CP	118.8 4,735	11.8 637	
WMPB D22 DT APP	672.3 50,572	298.5 20,587	

Interference to BLANK0000029874 APP, scenario 55

**MX: 2.16% interference

	Call	Chan	Svc	Status	City, State	File Number	Distance
Desired:	WMPT	D21	DT	APP	ANNAPOLIS, MD	BLANK0000029874	
Undesireds:	WVPY	D21	DD	LIC	FRONT ROYAL, VA	BLEDT20140714AAV	148.9 km
	WEDW	D21	DT	CP	BRIDGEPORT, CT	BLANK0000025204	384.9
	WFPT	D21	DT	BL	FREDERICK, MD	DTVBL40626	66.7
	WCPB	D21	DT	CP	SALISBURY, MD	BLANK0000025176	112.2
	WPNT	D21	DT	CP	PITTSBURGH, PA	BLANK0000025702	333.8
	WWCW	D21	DT	BL	LYNCHBURG, VA	DTVBL24812	324.1
	WVBT	D21	DT	BL	VIRGINIA BEACH, VA	DTVBL65387	243.5
	WMPB	D22	DT	APP	BALTIMORE, MD	BLANK0000029875	50.8
	WPHY-CD	D22	DC	CP	TRENTON, NJ	BLANK0000028171	169.5
	WCVE-TV	D22	DT	CP	RICHMOND, VA	BLANK0000027467	187.6

	Service area		Terrain-limited		IX-free, before		IX-free, after		Percent New IX
	30206.3	8,637,742	29798.0	8,584,398	21904.9	7,307,895	20918.1	7,149,987	4.50 2.16

Undesired					Total IX	Unique IX, before	Unique IX, after
WVPY D21 DD LIC		2777.2			571,860		986.8 157,908
WFPT D21 DT BL		3253.4			997,853	2457.1 891,468	1415.3 571,094
WCPB D21 DT CP		4915.1			346,023	4075.7 248,315	4004.0 228,387
WPNT D21 DT CP		16.0			2,052	4.0 1,391	0.0 0
WWCW D21 DT BL		31.8			1,695	0.0 0	0.0 0
WVBT D21 DT BL		269.6			9,238	75.6 3,678	27.6 748
WMPB D22 DT APP		672.3			50,572	298.5 20,587	278.6 15,059

Interference to BLANK0000029874 APP, scenario 56

**MX: 2.16% interference

	Call	Chan	Svc	Status	City, State	File Number	Distance
Desired:	WMPT	D21	DT	APP	ANNAPOLIS, MD	BLANK0000029874	
Undesireds:	WVPY	D21	DD	LIC	FRONT ROYAL, VA	BLEDT20140714AAV	148.9 km
	WEDW	D21	DT	CP	BRIDGEPORT, CT	BLANK0000025204	384.9

WFPT	D21	DT	BL	FREDERICK, MD	DTVBL40626	66.7
WCPB	D21	DT	CP	SALISBURY, MD	BLANK0000025176	112.2
WPNT	D21	DT	BL	PITTSBURGH, PA	DTVBL73907	333.8
WWCW	D21	DT	BL	LYNCHBURG, VA	DTVBL24812	324.1
WVBT	D21	DT	BL	VIRGINIA BEACH, VA	DTVBL65387	243.5
WMPB	D22	DT	APP	BALTIMORE, MD	BLANK0000029875	50.8
WPHY-CD	D22	DC	CP	TRENTON, NJ	BLANK0000028171	169.5
WCVE-TV	D22	DT	CP	RICHMOND, VA	BLANK0000027467	187.6

Service area	Terrain-limited	IX-free, before	IX-free, after	Percent New IX
30206.3 8,637,742	29798.0 8,584,398	21904.9 7,307,895	20918.1 7,149,987	4.50 2.16

Undesired	Total IX	Unique IX, before	Unique IX, after
WVPY D21 DD LIC 2777.2	571,860	986.8 157,908	
WFPT D21 DT BL 3253.4	997,853	2457.1 891,468	1415.3 571,094
WCPB D21 DT CP 4915.1	346,023	4075.7 248,315	4004.0 228,387
WPNT D21 DT BL 16.0	2,052	4.0 1,391	0.0 0
WWCW D21 DT BL 31.8	1,695	0.0 0	0.0 0
WVBT D21 DT BL 269.6	9,238	75.6 3,678	27.6 748
WMPB D22 DT APP 672.3	50,572	298.5 20,587	278.6 15,059

Interference to BLANK0000029874 APP, scenario 57
**MX: 2.19% interference

	Call	Chan	Svc	Status	City, State	File Number	Distance
Desired:	WMPT	D21	DT	APP	ANNAPOLIS, MD	BLANK0000029874	
Undesireds:	WVPY	D21	DD	LIC	FRONT ROYAL, VA	BLEDT20140714AAV	148.9 km
	WEDW	D21	DT	CP	BRIDGEPORT, CT	BLANK0000025204	384.9
	WFPT	D21	DT	BL	FREDERICK, MD	DTVBL40626	66.7
	WCPB	D21	DT	CP	SALISBURY, MD	BLANK0000025176	112.2
	WPNT	D21	DT	CP	PITTSBURGH, PA	BLANK0000025702	333.8
	WWCW	D21	DT	CP	LYNCHBURG, VA	BLANK0000027725	324.1
	WVBT	D21	DT	CP	VIRGINIA BEACH, VA	BLANK0000028471	243.5
	WMPB	D22	DT	BL	BALTIMORE, MD	DTVBL65944	50.8

WPHY-CD	D22	DC	CP	TRENTON, NJ	BLANK0000028171	169.5
WCVE-TV	D22	DT	CP	RICHMOND, VA	BLANK0000027467	187.6

Service area	Terrain-limited	IX-free, before	IX-free, after	Percent New IX
30206.3 8,637,742	29798.0 8,584,398	22099.9 7,317,924	21069.1 7,157,356	4.66 2.19

Undesired	Total IX	Unique IX, before	Unique IX, after
WVPY D21 DD LIC	2777.2 571,860	1030.9 160,568	
WFPT D21 DT BL	3253.4 997,853	2524.5 896,535	
WCPB D21 DT CP	4915.1 346,023	4154.7 249,532	
WPNT D21 DT CP	16.0 2,052	4.0 1,391	
WWCW D21 DT CP	31.8 1,695	0.0 0	
WVBT D21 DT CP	118.8 4,735	11.8 637	
WMPB D22 DT BL	346.2 28,070	167.3 13,599	

Interference to BLANK0000029874 APP, scenario 58
**MX: 2.19% interference

Call	Chan	Svc	Status	City, State	File Number	Distance
Desired: WMPT	D21	DT	APP	ANNAPOLIS, MD	BLANK0000029874	
Undesireds: WVPY	D21	DD	LIC	FRONT ROYAL, VA	BLEDT20140714AAV	148.9 km
WEDW	D21	DT	CP	BRIDGEPORT, CT	BLANK0000025204	384.9
WFPT	D21	DT	BL	FREDERICK, MD	DTVBL40626	66.7
WCPB	D21	DT	CP	SALISBURY, MD	BLANK0000025176	112.2
WPNT	D21	DT	BL	PITTSBURGH, PA	DTVBL73907	333.8
WWCW	D21	DT	CP	LYNCHBURG, VA	BLANK0000027725	324.1
WVBT	D21	DT	CP	VIRGINIA BEACH, VA	BLANK0000028471	243.5
WMPB	D22	DT	BL	BALTIMORE, MD	DTVBL65944	50.8
WPHY-CD	D22	DC	CP	TRENTON, NJ	BLANK0000028171	169.5
WCVE-TV	D22	DT	CP	RICHMOND, VA	BLANK0000027467	187.6

Service area	Terrain-limited	IX-free, before	IX-free, after	Percent New IX
30206.3 8,637,742	29798.0 8,584,398	22099.9 7,317,924	21069.1 7,157,356	4.66 2.19

Undesired		Total IX	Unique IX, before		Unique IX, after	
WVPY D21 DD LIC	2777.2	571,860			1030.9	160,568
WFPT D21 DT BL	3253.4	997,853	2524.5	896,535	1447.1	573,342
WCPB D21 DT CP	4915.1	346,023	4154.7	249,532	4075.0	229,532
WPNT D21 DT BL	16.0	2,052	4.0	1,391	0.0	0
WWCW D21 DT CP	31.8	1,695	0.0	0	0.0	0
WVBT D21 DT CP	118.8	4,735	11.8	637	7.9	367
WMPB D22 DT BL	346.2	28,070	167.3	13,599	147.4	8,071

Interference to BLANK0000029874 APP, scenario 59

**MX: 2.16% interference

	Call	Chan	Svc	Status	City, State	File Number	Distance
Desired:	WMPT	D21	DT	APP	ANNAPOLIS, MD	BLANK0000029874	
Undesireds:	WVPY	D21	DD	LIC	FRONT ROYAL, VA	BLEDT20140714AAV	148.9 km
	WEDW	D21	DT	CP	BRIDGEPORT, CT	BLANK0000025204	384.9
	WFPT	D21	DT	BL	FREDERICK, MD	DTVBL40626	66.7
	WCPB	D21	DT	CP	SALISBURY, MD	BLANK0000025176	112.2
	WPNT	D21	DT	CP	PITTSBURGH, PA	BLANK0000025702	333.8
	WWCW	D21	DT	CP	LYNCHBURG, VA	BLANK0000027725	324.1
	WVBT	D21	DT	BL	VIRGINIA BEACH, VA	DTVBL65387	243.5
	WMPB	D22	DT	BL	BALTIMORE, MD	DTVBL65944	50.8
	WPHY-CD	D22	DC	CP	TRENTON, NJ	BLANK0000028171	169.5
	WCVE-TV	D22	DT	CP	RICHMOND, VA	BLANK0000027467	187.6

Service area		Terrain-limited		IX-free, before		IX-free, after		Percent New IX
30206.3	8,637,742	29798.0	8,584,398	22036.2	7,314,883	21049.4	7,156,975	4.48 2.16

Undesired		Total IX	Unique IX, before		Unique IX, after	
WVPY D21 DD LIC	2777.2	571,860			986.8	157,908
WFPT D21 DT BL	3253.4	997,853	2520.5	896,516	1447.1	573,342
WCPB D21 DT CP	4915.1	346,023	4079.7	248,387	4004.0	228,387
WPNT D21 DT CP	16.0	2,052	4.0	1,391	0.0	0
WWCW D21 DT CP	31.8	1,695	0.0	0	0.0	0

WVBT D21 DT BL	269.6	9,238	75.6	3,678	27.6	748
WMPB D22 DT BL	346.2	28,070	167.3	13,599	147.4	8,071

Interference to BLANK0000029874 APP, scenario 60

**MX: 2.16% interference

	Call	Chan	Svc	Status	City, State	File Number	Distance
Desired:	WMPT	D21	DT	APP	ANNAPOLIS, MD	BLANK0000029874	
Undesireds:	WVPY	D21	DD	LIC	FRONT ROYAL, VA	BLEDT20140714AAV	148.9 km
	WEDW	D21	DT	CP	BRIDGEPORT, CT	BLANK0000025204	384.9
	WFPT	D21	DT	BL	FREDERICK, MD	DTVBL40626	66.7
	WCPB	D21	DT	CP	SALISBURY, MD	BLANK0000025176	112.2
	WPNT	D21	DT	BL	PITTSBURGH, PA	DTVBL73907	333.8
	WWCW	D21	DT	CP	LYNCHBURG, VA	BLANK0000027725	324.1
	WVBT	D21	DT	BL	VIRGINIA BEACH, VA	DTVBL65387	243.5
	WMPB	D22	DT	BL	BALTIMORE, MD	DTVBL65944	50.8
	WPHY-CD	D22	DC	CP	TRENTON, NJ	BLANK0000028171	169.5
	WCVE-TV	D22	DT	CP	RICHMOND, VA	BLANK0000027467	187.6

Service area		Terrain-limited		IX-free, before		IX-free, after		Percent New IX	
30206.3	8,637,742	29798.0	8,584,398	22036.2	7,314,883	21049.4	7,156,975	4.48	2.16

Undesired		Total IX	Unique IX, before		Unique IX, after	
WVPY D21 DD LIC	2777.2	571,860			986.8	157,908
WFPT D21 DT BL	3253.4	997,853	2520.5	896,516	1447.1	573,342
WCPB D21 DT CP	4915.1	346,023	4079.7	248,387	4004.0	228,387
WPNT D21 DT BL	16.0	2,052	4.0	1,391	0.0	0
WWCW D21 DT CP	31.8	1,695	0.0	0	0.0	0
WVBT D21 DT BL	269.6	9,238	75.6	3,678	27.6	748
WMPB D22 DT BL	346.2	28,070	167.3	13,599	147.4	8,071

Interference to BLANK0000029874 APP, scenario 61

**MX: 2.19% interference

	Call	Chan	Svc	Status	City, State	File Number	Distance
Desired:	WMPT	D21	DT	APP	ANNAPOLIS, MD	BLANK0000029874	
Undesireds:	WVPY	D21	DD	LIC	FRONT ROYAL, VA	BLEDT20140714AAV	148.9 km
	WEDW	D21	DT	CP	BRIDGEPORT, CT	BLANK0000025204	384.9
	WFPT	D21	DT	BL	FREDERICK, MD	DTVBL40626	66.7
	WCPB	D21	DT	CP	SALISBURY, MD	BLANK0000025176	112.2
	WPNT	D21	DT	CP	PITTSBURGH, PA	BLANK0000025702	333.8
	WWCW	D21	DT	BL	LYNCHBURG, VA	DTVBL24812	324.1
	WVBT	D21	DT	CP	VIRGINIA BEACH, VA	BLANK0000028471	243.5
	WMPB	D22	DT	BL	BALTIMORE, MD	DTVBL65944	50.8
	WPHY-CD	D22	DC	CP	TRENTON, NJ	BLANK0000028171	169.5
	WCVE-TV	D22	DT	CP	RICHMOND, VA	BLANK0000027467	187.6

	Service area		Terrain-limited		IX-free, before		IX-free, after		Percent New IX
	30206.3	8,637,742	29798.0	8,584,398	22099.9	7,317,924	21069.1	7,157,356	4.66 2.19

Undesired					Total IX	Unique IX, before	Unique IX, after
WVPY D21 DD LIC		2777.2			571,860		1030.9 160,568
WFPT D21 DT BL		3253.4			997,853	2524.5 896,535	1447.1 573,342
WCPB D21 DT CP		4915.1			346,023	4154.7 249,532	4075.0 229,532
WPNT D21 DT CP		16.0			2,052	4.0 1,391	0.0 0
WWCW D21 DT BL		31.8			1,695	0.0 0	0.0 0
WVBT D21 DT CP		118.8			4,735	11.8 637	7.9 367
WMPB D22 DT BL		346.2			28,070	167.3 13,599	147.4 8,071

Interference to BLANK0000029874 APP, scenario 62

**MX: 2.19% interference

	Call	Chan	Svc	Status	City, State	File Number	Distance
Desired:	WMPT	D21	DT	APP	ANNAPOLIS, MD	BLANK0000029874	
Undesireds:	WVPY	D21	DD	LIC	FRONT ROYAL, VA	BLEDT20140714AAV	148.9 km
	WEDW	D21	DT	CP	BRIDGEPORT, CT	BLANK0000025204	384.9

WFPT	D21	DT	BL	FREDERICK, MD	DTVBL40626	66.7
WCPB	D21	DT	CP	SALISBURY, MD	BLANK0000025176	112.2
WPNT	D21	DT	BL	PITTSBURGH, PA	DTVBL73907	333.8
WWCW	D21	DT	BL	LYNCHBURG, VA	DTVBL24812	324.1
WVBT	D21	DT	CP	VIRGINIA BEACH, VA	BLANK0000028471	243.5
WMPB	D22	DT	BL	BALTIMORE, MD	DTVBL65944	50.8
WPHY-CD	D22	DC	CP	TRENTON, NJ	BLANK0000028171	169.5
WCVE-TV	D22	DT	CP	RICHMOND, VA	BLANK0000027467	187.6

Service area	Terrain-limited	IX-free, before	IX-free, after	Percent New IX
30206.3 8,637,742	29798.0 8,584,398	22099.9 7,317,924	21069.1 7,157,356	4.66 2.19

Undesired	Total IX	Unique IX, before	Unique IX, after
WVPY D21 DD LIC 2777.2	571,860	1030.9 160,568	
WFPT D21 DT BL 3253.4	997,853	2524.5 896,535	1447.1 573,342
WCPB D21 DT CP 4915.1	346,023	4154.7 249,532	4075.0 229,532
WPNT D21 DT BL 16.0	2,052	4.0 1,391	0.0 0
WWCW D21 DT BL 31.8	1,695	0.0 0	0.0 0
WVBT D21 DT CP 118.8	4,735	11.8 637	7.9 367
WMPB D22 DT BL 346.2	28,070	167.3 13,599	147.4 8,071

Interference to BLANK0000029874 APP, scenario 63
**MX: 2.16% interference

	Call	Chan	Svc	Status	City, State	File Number	Distance
Desired:	WMPT	D21	DT	APP	ANNAPOLIS, MD	BLANK0000029874	
Undesireds:	WVPY	D21	DD	LIC	FRONT ROYAL, VA	BLEDT20140714AAV	148.9 km
	WEDW	D21	DT	CP	BRIDGEPORT, CT	BLANK0000025204	384.9
	WFPT	D21	DT	BL	FREDERICK, MD	DTVBL40626	66.7
	WCPB	D21	DT	CP	SALISBURY, MD	BLANK0000025176	112.2
	WPNT	D21	DT	CP	PITTSBURGH, PA	BLANK0000025702	333.8
	WWCW	D21	DT	BL	LYNCHBURG, VA	DTVBL24812	324.1
	WVBT	D21	DT	BL	VIRGINIA BEACH, VA	DTVBL65387	243.5
	WMPB	D22	DT	BL	BALTIMORE, MD	DTVBL65944	50.8

WPHY-CD	D22	DC	CP	TRENTON, NJ	BLANK0000028171	169.5
WCVE-TV	D22	DT	CP	RICHMOND, VA	BLANK0000027467	187.6

Service area	Terrain-limited	IX-free, before	IX-free, after	Percent New IX
30206.3 8,637,742	29798.0 8,584,398	22036.2 7,314,883	21049.4 7,156,975	4.48 2.16

Undesired	Total IX	Unique IX, before	Unique IX, after
WVPY D21 DD LIC	2777.2 571,860	986.8 157,908	
WFPT D21 DT BL	3253.4 997,853	2520.5 896,516	1447.1 573,342
WCPB D21 DT CP	4915.1 346,023	4079.7 248,387	4004.0 228,387
WPNT D21 DT CP	16.0 2,052	4.0 1,391	0.0 0
WWCW D21 DT BL	31.8 1,695	0.0 0	0.0 0
WVBT D21 DT BL	269.6 9,238	75.6 3,678	27.6 748
WMPB D22 DT BL	346.2 28,070	167.3 13,599	147.4 8,071

Interference to BLANK0000029874 APP, scenario 64
**MX: 2.16% interference

Call	Chan	Svc	Status	City, State	File Number	Distance
Desired: WMPT	D21	DT	APP	ANNAPOLIS, MD	BLANK0000029874	
Undesireds: WVPY	D21	DD	LIC	FRONT ROYAL, VA	BLEDT20140714AAV	148.9 km
WEDW	D21	DT	CP	BRIDGEPORT, CT	BLANK0000025204	384.9
WFPT	D21	DT	BL	FREDERICK, MD	DTVBL40626	66.7
WCPB	D21	DT	CP	SALISBURY, MD	BLANK0000025176	112.2
WPNT	D21	DT	BL	PITTSBURGH, PA	DTVBL73907	333.8
WWCW	D21	DT	BL	LYNCHBURG, VA	DTVBL24812	324.1
WVBT	D21	DT	BL	VIRGINIA BEACH, VA	DTVBL65387	243.5
WMPB	D22	DT	BL	BALTIMORE, MD	DTVBL65944	50.8
WPHY-CD	D22	DC	CP	TRENTON, NJ	BLANK0000028171	169.5
WCVE-TV	D22	DT	CP	RICHMOND, VA	BLANK0000027467	187.6

Service area	Terrain-limited	IX-free, before	IX-free, after	Percent New IX
30206.3 8,637,742	29798.0 8,584,398	22036.2 7,314,883	21049.4 7,156,975	4.48 2.16

Undesired		Total IX	Unique IX, before		Unique IX, after	
WVPY D21 DD LIC	2777.2	571,860			986.8	157,908
WFPT D21 DT BL	3253.4	997,853	2520.5	896,516	1447.1	573,342
WCPB D21 DT CP	4915.1	346,023	4079.7	248,387	4004.0	228,387
WPNT D21 DT BL	16.0	2,052	4.0	1,391	0.0	0
WWCW D21 DT BL	31.8	1,695	0.0	0	0.0	0
WVBT D21 DT BL	269.6	9,238	75.6	3,678	27.6	748
WMPB D22 DT BL	346.2	28,070	167.3	13,599	147.4	8,071

Interference to BLANK0000029874 APP, scenario 65

**MX: 2.26% interference

	Call	Chan	Svc	Status	City, State	File Number	Distance
Desired:	WMPT	D21	DT	APP	ANNAPOLIS, MD	BLANK0000029874	
Undesireds:	WVPY	D21	DD	LIC	FRONT ROYAL, VA	BLEDT20140714AAV	148.9 km
	WEDW	D21	DT	CP	BRIDGEPORT, CT	BLANK0000025204	384.9
	WFPT	D21	DT	CP	FREDERICK, MD	BLANK0000025177	66.7
	WCPB	D21	DT	BL	SALISBURY, MD	DTVBL40618	112.2
	WPNT	D21	DT	CP	PITTSBURGH, PA	BLANK0000025702	333.8
	WWCW	D21	DT	CP	LYNCHBURG, VA	BLANK0000027725	324.1
	WVBT	D21	DT	CP	VIRGINIA BEACH, VA	BLANK0000028471	243.5
	WMPB	D22	DT	APP	BALTIMORE, MD	BLANK0000029875	50.8
	WPHY-CD	D22	DC	CP	TRENTON, NJ	BLANK0000028171	169.5
	WCVE-TV	D22	DT	CP	RICHMOND, VA	BLANK0000027467	187.6

Service area		Terrain-limited		IX-free, before		IX-free, after		Percent New IX
30206.3	8,637,742	29798.0	8,584,398	21996.5	7,319,520	20949.7	7,154,136	4.76 2.26

Undesired		Total IX	Unique IX, before		Unique IX, after	
WVPY D21 DD LIC	2777.2	571,860			1046.8	165,384
WFPT D21 DT CP	3233.3	996,105	2436.8	888,636	1411.2	574,194
WCPB D21 DT BL	4903.5	339,269	4143.1	242,624	4075.2	228,544
WPNT D21 DT CP	16.0	2,052	4.0	1,391	0.0	0
WWCW D21 DT CP	31.8	1,695	0.0	0	0.0	0

WVBT D21 DT CP	118.8	4,735	11.8	637	7.9	367
WMPB D22 DT APP	672.3	50,572	298.5	20,587	278.6	15,059

Interference to BLANK0000029874 APP, scenario 66

**MX: 2.26% interference

	Call	Chan	Svc	Status	City, State	File Number	Distance
Desired:	WMPT	D21	DT	APP	ANNAPOLIS, MD	BLANK0000029874	
Undesireds:	WVPY	D21	DD	LIC	FRONT ROYAL, VA	BLEDT20140714AAV	148.9 km
	WEDW	D21	DT	CP	BRIDGEPORT, CT	BLANK0000025204	384.9
	WFPT	D21	DT	CP	FREDERICK, MD	BLANK0000025177	66.7
	WCPB	D21	DT	BL	SALISBURY, MD	DTVBL40618	112.2
	WPNT	D21	DT	BL	PITTSBURGH, PA	DTVBL73907	333.8
	WWCW	D21	DT	CP	LYNCHBURG, VA	BLANK0000027725	324.1
	WVBT	D21	DT	CP	VIRGINIA BEACH, VA	BLANK0000028471	243.5
	WMPB	D22	DT	APP	BALTIMORE, MD	BLANK0000029875	50.8
	WPHY-CD	D22	DC	CP	TRENTON, NJ	BLANK0000028171	169.5
	WCVE-TV	D22	DT	CP	RICHMOND, VA	BLANK0000027467	187.6

Service area	Terrain-limited	IX-free, before	IX-free, after	Percent New IX
30206.3 8,637,742	29798.0 8,584,398	21996.5 7,319,520	20949.7 7,154,136	4.76 2.26

Undesired	Total IX	Unique IX, before	Unique IX, after
WVPY D21 DD LIC	2777.2 571,860	1046.8 165,384	
WFPT D21 DT CP	3233.3 996,105	1411.2 574,194	
WCPB D21 DT BL	4903.5 339,269	4075.2 228,544	
WPNT D21 DT BL	16.0 2,052	0.0 0	
WWCW D21 DT CP	31.8 1,695	0.0 0	
WVBT D21 DT CP	118.8 4,735	7.9 367	
WMPB D22 DT APP	672.3 50,572	278.6 15,059	

Interference to BLANK0000029874 APP, scenario 67

**MX: 2.22% interference

Desired:	Call	Chan	Svc	Status	City, State	File Number	Distance
	WMPT	D21	DT	APP	ANNAPOLIS, MD	BLANK0000029874	
Undesireds:	WVPY	D21	DD	LIC	FRONT ROYAL, VA	BLEDT20140714AAV	148.9 km
	WEDW	D21	DT	CP	BRIDGEPORT, CT	BLANK0000025204	384.9
	WFPT	D21	DT	CP	FREDERICK, MD	BLANK0000025177	66.7
	WCPB	D21	DT	BL	SALISBURY, MD	DTVBL40618	112.2
	WPNT	D21	DT	CP	PITTSBURGH, PA	BLANK0000025702	333.8
	WWCW	D21	DT	CP	LYNCHBURG, VA	BLANK0000027725	324.1
	WVBT	D21	DT	BL	VIRGINIA BEACH, VA	DTVBL65387	243.5
	WMPB	D22	DT	APP	BALTIMORE, MD	BLANK0000029875	50.8
	WPHY-CD	D22	DC	CP	TRENTON, NJ	BLANK0000028171	169.5
	WCVE-TV	D22	DT	CP	RICHMOND, VA	BLANK0000027467	187.6

Service area	Terrain-limited	IX-free, before	IX-free, after	Percent New IX
30206.3 8,637,742	29798.0 8,584,398	21936.6 7,316,481	20933.9 7,153,757	4.57 2.22

Undesired	Total IX	Unique IX, before	Unique IX, after
WVPY D21 DD LIC 2777.2	571,860	1002.7	162,724
WFPT D21 DT CP 3233.3	996,105	2432.8	888,617
WCPB D21 DT BL 4903.5	339,269	4064.1	241,477
WPNT D21 DT CP 16.0	2,052	4.0	1,391
WWCW D21 DT CP 31.8	1,695	0.0	0
WVBT D21 DT BL 269.6	9,238	71.7	3,676
WMPB D22 DT APP 672.3	50,572	298.5	20,587
		278.6	15,059

Interference to BLANK0000029874 APP, scenario 68

**MX: 2.22% interference

Desired:	Call	Chan	Svc	Status	City, State	File Number	Distance
	WMPT	D21	DT	APP	ANNAPOLIS, MD	BLANK0000029874	
Undesireds:	WVPY	D21	DD	LIC	FRONT ROYAL, VA	BLEDT20140714AAV	148.9 km
	WEDW	D21	DT	CP	BRIDGEPORT, CT	BLANK0000025204	384.9

WFPT	D21	DT	CP	FREDERICK, MD	BLANK0000025177	66.7
WCPB	D21	DT	BL	SALISBURY, MD	DTVBL40618	112.2
WPNT	D21	DT	BL	PITTSBURGH, PA	DTVBL73907	333.8
WWCW	D21	DT	CP	LYNCHBURG, VA	BLANK0000027725	324.1
WVBT	D21	DT	BL	VIRGINIA BEACH, VA	DTVBL65387	243.5
WMPB	D22	DT	APP	BALTIMORE, MD	BLANK0000029875	50.8
WPHY-CD	D22	DC	CP	TRENTON, NJ	BLANK0000028171	169.5
WCVE-TV	D22	DT	CP	RICHMOND, VA	BLANK0000027467	187.6

Service area	Terrain-limited	IX-free, before	IX-free, after	Percent New IX
30206.3 8,637,742	29798.0 8,584,398	21936.6 7,316,481	20933.9 7,153,757	4.57 2.22

Undesired	Total IX	Unique IX, before	Unique IX, after
WVPY D21 DD LIC 2777.2	571,860	1002.7 162,724	
WFPT D21 DT CP 3233.3	996,105	2432.8 888,617	1411.2 574,194
WCPB D21 DT BL 4903.5	339,269	4064.1 241,477	4000.2 227,397
WPNT D21 DT BL 16.0	2,052	4.0 1,391	0.0 0
WWCW D21 DT CP 31.8	1,695	0.0 0	0.0 0
WVBT D21 DT BL 269.6	9,238	71.7 3,676	23.7 746
WMPB D22 DT APP 672.3	50,572	298.5 20,587	278.6 15,059

Interference to BLANK0000029874 APP, scenario 69
**MX: 2.26% interference

	Call	Chan	Svc	Status	City, State	File Number	Distance
Desired:	WMPT	D21	DT	APP	ANNAPOLIS, MD	BLANK0000029874	
Undesireds:	WVPY	D21	DD	LIC	FRONT ROYAL, VA	BLEDT20140714AAV	148.9 km
	WEDW	D21	DT	CP	BRIDGEPORT, CT	BLANK0000025204	384.9
	WFPT	D21	DT	CP	FREDERICK, MD	BLANK0000025177	66.7
	WCPB	D21	DT	BL	SALISBURY, MD	DTVBL40618	112.2
	WPNT	D21	DT	CP	PITTSBURGH, PA	BLANK0000025702	333.8
	WWCW	D21	DT	BL	LYNCHBURG, VA	DTVBL24812	324.1
	WVBT	D21	DT	CP	VIRGINIA BEACH, VA	BLANK0000028471	243.5
	WMPB	D22	DT	APP	BALTIMORE, MD	BLANK0000029875	50.8

WPHY-CD	D22	DC	CP	TRENTON, NJ	BLANK0000028171	169.5
WCVE-TV	D22	DT	CP	RICHMOND, VA	BLANK0000027467	187.6

Service area	Terrain-limited	IX-free, before	IX-free, after	Percent New IX
30206.3 8,637,742	29798.0 8,584,398	21996.5 7,319,520	20949.7 7,154,136	4.76 2.26

Undesired	Total IX	Unique IX, before	Unique IX, after
WVPY D21 DD LIC	2777.2 571,860	1046.8 165,384	
WFPT D21 DT CP	3233.3 996,105	2436.8 888,636	
WCPB D21 DT BL	4903.5 339,269	4143.1 242,624	
WPNT D21 DT CP	16.0 2,052	4.0 1,391	
WWCW D21 DT BL	31.8 1,695	0.0 0	
WVBT D21 DT CP	118.8 4,735	11.8 637	
WMPB D22 DT APP	672.3 50,572	298.5 20,587	

Interference to BLANK0000029874 APP, scenario 70
**MX: 2.26% interference

Call	Chan	Svc	Status	City, State	File Number	Distance
Desired: WMPT	D21	DT	APP	ANNAPOLIS, MD	BLANK0000029874	
Undesireds: WVPY	D21	DD	LIC	FRONT ROYAL, VA	BLEDT20140714AAV	148.9 km
WEDW	D21	DT	CP	BRIDGEPORT, CT	BLANK0000025204	384.9
WFPT	D21	DT	CP	FREDERICK, MD	BLANK0000025177	66.7
WCPB	D21	DT	BL	SALISBURY, MD	DTVBL40618	112.2
WPNT	D21	DT	BL	PITTSBURGH, PA	DTVBL73907	333.8
WWCW	D21	DT	BL	LYNCHBURG, VA	DTVBL24812	324.1
WVBT	D21	DT	CP	VIRGINIA BEACH, VA	BLANK0000028471	243.5
WMPB	D22	DT	APP	BALTIMORE, MD	BLANK0000029875	50.8
WPHY-CD	D22	DC	CP	TRENTON, NJ	BLANK0000028171	169.5
WCVE-TV	D22	DT	CP	RICHMOND, VA	BLANK0000027467	187.6

Service area	Terrain-limited	IX-free, before	IX-free, after	Percent New IX
30206.3 8,637,742	29798.0 8,584,398	21996.5 7,319,520	20949.7 7,154,136	4.76 2.26

Undesired		Total IX	Unique IX, before		Unique IX, after	
WVPY D21 DD LIC	2777.2	571,860			1046.8	165,384
WFPT D21 DT CP	3233.3	996,105	2436.8	888,636	1411.2	574,194
WCPB D21 DT BL	4903.5	339,269	4143.1	242,624	4075.2	228,544
WPNT D21 DT BL	16.0	2,052	4.0	1,391	0.0	0
WWCW D21 DT BL	31.8	1,695	0.0	0	0.0	0
WVBT D21 DT CP	118.8	4,735	11.8	637	7.9	367
WMPB D22 DT APP	672.3	50,572	298.5	20,587	278.6	15,059

Interference to BLANK0000029874 APP, scenario 71

**MX: 2.22% interference

	Call	Chan	Svc	Status	City, State	File Number	Distance
Desired:	WMPT	D21	DT	APP	ANNAPOLIS, MD	BLANK0000029874	
Undesireds:	WVPY	D21	DD	LIC	FRONT ROYAL, VA	BLEDT20140714AAV	148.9 km
	WEDW	D21	DT	CP	BRIDGEPORT, CT	BLANK0000025204	384.9
	WFPT	D21	DT	CP	FREDERICK, MD	BLANK0000025177	66.7
	WCPB	D21	DT	BL	SALISBURY, MD	DTVBL40618	112.2
	WPNT	D21	DT	CP	PITTSBURGH, PA	BLANK0000025702	333.8
	WWCW	D21	DT	BL	LYNCHBURG, VA	DTVBL24812	324.1
	WVBT	D21	DT	BL	VIRGINIA BEACH, VA	DTVBL65387	243.5
	WMPB	D22	DT	APP	BALTIMORE, MD	BLANK0000029875	50.8
	WPHY-CD	D22	DC	CP	TRENTON, NJ	BLANK0000028171	169.5
	WCVE-TV	D22	DT	CP	RICHMOND, VA	BLANK0000027467	187.6

Service area	Terrain-limited	IX-free, before		IX-free, after		Percent New IX	
30206.3	8,637,742	29798.0	8,584,398	21936.6	7,316,481	20933.9	7,153,757
						4.57	2.22

Undesired		Total IX	Unique IX, before		Unique IX, after	
WVPY D21 DD LIC	2777.2	571,860			1002.7	162,724
WFPT D21 DT CP	3233.3	996,105	2432.8	888,617	1411.2	574,194
WCPB D21 DT BL	4903.5	339,269	4064.1	241,477	4000.2	227,397
WPNT D21 DT CP	16.0	2,052	4.0	1,391	0.0	0
WWCW D21 DT BL	31.8	1,695	0.0	0	0.0	0

WVBT D21 DT BL	269.6	9,238	71.7	3,676	23.7	746
WMPB D22 DT APP	672.3	50,572	298.5	20,587	278.6	15,059

Interference to BLANK0000029874 APP, scenario 72

**MX: 2.22% interference

	Call	Chan	Svc	Status	City, State	File Number	Distance
Desired:	WMPT	D21	DT	APP	ANNAPOLIS, MD	BLANK0000029874	
Undesireds:	WVPY	D21	DD	LIC	FRONT ROYAL, VA	BLEDT20140714AAV	148.9 km
	WEDW	D21	DT	CP	BRIDGEPORT, CT	BLANK0000025204	384.9
	WFPT	D21	DT	CP	FREDERICK, MD	BLANK0000025177	66.7
	WCPB	D21	DT	BL	SALISBURY, MD	DTVBL40618	112.2
	WPNT	D21	DT	BL	PITTSBURGH, PA	DTVBL73907	333.8
	WWCW	D21	DT	BL	LYNCHBURG, VA	DTVBL24812	324.1
	WVBT	D21	DT	BL	VIRGINIA BEACH, VA	DTVBL65387	243.5
	WMPB	D22	DT	APP	BALTIMORE, MD	BLANK0000029875	50.8
	WPHY-CD	D22	DC	CP	TRENTON, NJ	BLANK0000028171	169.5
	WCVE-TV	D22	DT	CP	RICHMOND, VA	BLANK0000027467	187.6

Service area	Terrain-limited	IX-free, before	IX-free, after	Percent New IX
30206.3 8,637,742	29798.0 8,584,398	21936.6 7,316,481	20933.9 7,153,757	4.57 2.22

Undesired	Total IX	Unique IX, before	Unique IX, after
WVPY D21 DD LIC	2777.2 571,860	1002.7 162,724	
WFPT D21 DT CP	3233.3 996,105	2432.8 888,617	
WCPB D21 DT BL	4903.5 339,269	4064.1 241,477	
WPNT D21 DT BL	16.0 2,052	4.0 1,391	
WWCW D21 DT BL	31.8 1,695	0.0 0	
WVBT D21 DT BL	269.6 9,238	71.7 3,676	
WMPB D22 DT APP	672.3 50,572	298.5 20,587	

Interference to BLANK0000029874 APP, scenario 73

**MX: 2.26% interference

	Call	Chan	Svc	Status	City, State	File Number	Distance
Desired:	WMPT	D21	DT	APP	ANNAPOLIS, MD	BLANK0000029874	
Undesireds:	WVPY	D21	DD	LIC	FRONT ROYAL, VA	BLEDT20140714AAV	148.9 km
	WEDW	D21	DT	CP	BRIDGEPORT, CT	BLANK0000025204	384.9
	WFPT	D21	DT	CP	FREDERICK, MD	BLANK0000025177	66.7
	WCPB	D21	DT	BL	SALISBURY, MD	DTVBL40618	112.2
	WPNT	D21	DT	CP	PITTSBURGH, PA	BLANK0000025702	333.8
	WWCW	D21	DT	CP	LYNCHBURG, VA	BLANK0000027725	324.1
	WVBT	D21	DT	CP	VIRGINIA BEACH, VA	BLANK0000028471	243.5
	WMPB	D22	DT	BL	BALTIMORE, MD	DTVBL65944	50.8
	WPHY-CD	D22	DC	CP	TRENTON, NJ	BLANK0000028171	169.5
	WCVE-TV	D22	DT	CP	RICHMOND, VA	BLANK0000027467	187.6

Service area	Terrain-limited	IX-free, before	IX-free, after	Percent New IX
30206.3 8,637,742	29798.0 8,584,398	22127.8 7,326,508	21081.0 7,161,124	4.73 2.26

Undesired	Total IX	Unique IX, before	Unique IX, after
WVPY D21 DD LIC 2777.2	571,860	1046.8	165,384
WFPT D21 DT CP 3233.3	996,105	2508.2	894,042
WCPB D21 DT BL 4903.5	339,269	4147.0	242,696
WPNT D21 DT CP 16.0	2,052	4.0	1,391
WWCW D21 DT CP 31.8	1,695	0.0	0
WVBT D21 DT CP 118.8	4,735	11.8	637
WMPB D22 DT BL 346.2	28,070	167.3	13,599
			147.4
			8,071

Interference to BLANK0000029874 APP, scenario 74

**MX: 2.26% interference

	Call	Chan	Svc	Status	City, State	File Number	Distance
Desired:	WMPT	D21	DT	APP	ANNAPOLIS, MD	BLANK0000029874	
Undesireds:	WVPY	D21	DD	LIC	FRONT ROYAL, VA	BLEDT20140714AAV	148.9 km
	WEDW	D21	DT	CP	BRIDGEPORT, CT	BLANK0000025204	384.9

WFPT	D21	DT	CP	FREDERICK, MD	BLANK0000025177	66.7
WCPB	D21	DT	BL	SALISBURY, MD	DTVBL40618	112.2
WPNT	D21	DT	BL	PITTSBURGH, PA	DTVBL73907	333.8
WWCW	D21	DT	CP	LYNCHBURG, VA	BLANK0000027725	324.1
WVBT	D21	DT	CP	VIRGINIA BEACH, VA	BLANK0000028471	243.5
WMPB	D22	DT	BL	BALTIMORE, MD	DTVBL65944	50.8
WPHY-CD	D22	DC	CP	TRENTON, NJ	BLANK0000028171	169.5
WCVE-TV	D22	DT	CP	RICHMOND, VA	BLANK0000027467	187.6

Service area	Terrain-limited	IX-free, before	IX-free, after	Percent New IX
30206.3 8,637,742	29798.0 8,584,398	22127.8 7,326,508	21081.0 7,161,124	4.73 2.26

Undesired	Total IX	Unique IX, before	Unique IX, after
WVPY D21 DD LIC 2777.2	571,860	1046.8 165,384	
WFPT D21 DT CP 3233.3	996,105	2508.2 894,042	1450.9 576,800
WCPB D21 DT BL 4903.5	339,269	4147.0 242,696	4075.2 228,544
WPNT D21 DT BL 16.0	2,052	4.0 1,391	0.0 0
WWCW D21 DT CP 31.8	1,695	0.0 0	0.0 0
WVBT D21 DT CP 118.8	4,735	11.8 637	7.9 367
WMPB D22 DT BL 346.2	28,070	167.3 13,599	147.4 8,071

Interference to BLANK0000029874 APP, scenario 75
**MX: 2.22% interference

	Call	Chan	Svc	Status	City, State	File Number	Distance
Desired:	WMPT	D21	DT	APP	ANNAPOLIS, MD	BLANK0000029874	
Undesireds:	WVPY	D21	DD	LIC	FRONT ROYAL, VA	BLEDT20140714AAV	148.9 km
	WEDW	D21	DT	CP	BRIDGEPORT, CT	BLANK0000025204	384.9
	WFPT	D21	DT	CP	FREDERICK, MD	BLANK0000025177	66.7
	WCPB	D21	DT	BL	SALISBURY, MD	DTVBL40618	112.2
	WPNT	D21	DT	CP	PITTSBURGH, PA	BLANK0000025702	333.8
	WWCW	D21	DT	CP	LYNCHBURG, VA	BLANK0000027725	324.1
	WVBT	D21	DT	BL	VIRGINIA BEACH, VA	DTVBL65387	243.5
	WMPB	D22	DT	BL	BALTIMORE, MD	DTVBL65944	50.8

WPHY-CD	D22	DC	CP	TRENTON, NJ	BLANK0000028171	169.5
WCVE-TV	D22	DT	CP	RICHMOND, VA	BLANK0000027467	187.6

Service area	Terrain-limited	IX-free, before	IX-free, after	Percent New IX
30206.3 8,637,742	29798.0 8,584,398	22067.9 7,323,469	21065.2 7,160,745	4.54 2.22

Undesired	Total IX	Unique IX, before	Unique IX, after
WVPY D21 DD LIC	2777.2 571,860	1002.7 162,724	
WFPT D21 DT CP	3233.3 996,105	2504.2 894,023	
WCPB D21 DT BL	4903.5 339,269	4068.1 241,549	
WPNT D21 DT CP	16.0 2,052	4.0 1,391	0.0 0
WWCW D21 DT CP	31.8 1,695	0.0 0	0.0 0
WVBT D21 DT BL	269.6 9,238	71.7 3,676	23.7 746
WMPB D22 DT BL	346.2 28,070	167.3 13,599	147.4 8,071

Interference to BLANK0000029874 APP, scenario 76
**MX: 2.22% interference

Call	Chan	Svc	Status	City, State	File Number	Distance
Desired: WMPT	D21	DT	APP	ANNAPOLIS, MD	BLANK0000029874	
Undesireds: WVPY	D21	DD	LIC	FRONT ROYAL, VA	BLEDT20140714AAV	148.9 km
WEDW	D21	DT	CP	BRIDGEPORT, CT	BLANK0000025204	384.9
WFPT	D21	DT	CP	FREDERICK, MD	BLANK0000025177	66.7
WCPB	D21	DT	BL	SALISBURY, MD	DTVBL40618	112.2
WPNT	D21	DT	BL	PITTSBURGH, PA	DTVBL73907	333.8
WWCW	D21	DT	CP	LYNCHBURG, VA	BLANK0000027725	324.1
WVBT	D21	DT	BL	VIRGINIA BEACH, VA	DTVBL65387	243.5
WMPB	D22	DT	BL	BALTIMORE, MD	DTVBL65944	50.8
WPHY-CD	D22	DC	CP	TRENTON, NJ	BLANK0000028171	169.5
WCVE-TV	D22	DT	CP	RICHMOND, VA	BLANK0000027467	187.6

Service area	Terrain-limited	IX-free, before	IX-free, after	Percent New IX
30206.3 8,637,742	29798.0 8,584,398	22067.9 7,323,469	21065.2 7,160,745	4.54 2.22

Undesired			Total IX	Unique IX, before		Unique IX, after	
WVPY D21 DD LIC	2777.2		571,860			1002.7	162,724
WFPT D21 DT CP	3233.3		996,105	2504.2	894,023	1450.9	576,800
WCPB D21 DT BL	4903.5		339,269	4068.1	241,549	4000.2	227,397
WPNT D21 DT BL	16.0		2,052	4.0	1,391	0.0	0
WWCW D21 DT CP	31.8		1,695	0.0	0	0.0	0
WVBT D21 DT BL	269.6		9,238	71.7	3,676	23.7	746
WMPB D22 DT BL	346.2		28,070	167.3	13,599	147.4	8,071

Interference to BLANK0000029874 APP, scenario 77

**MX: 2.26% interference

	Call	Chan	Svc	Status	City, State	File Number	Distance
Desired:	WMPT	D21	DT	APP	ANNAPOLIS, MD	BLANK0000029874	
Undesireds:	WVPY	D21	DD	LIC	FRONT ROYAL, VA	BLEDT20140714AAV	148.9 km
	WEDW	D21	DT	CP	BRIDGEPORT, CT	BLANK0000025204	384.9
	WFPT	D21	DT	CP	FREDERICK, MD	BLANK0000025177	66.7
	WCPB	D21	DT	BL	SALISBURY, MD	DTVBL40618	112.2
	WPNT	D21	DT	CP	PITTSBURGH, PA	BLANK0000025702	333.8
	WWCW	D21	DT	BL	LYNCHBURG, VA	DTVBL24812	324.1
	WVBT	D21	DT	CP	VIRGINIA BEACH, VA	BLANK0000028471	243.5
	WMPB	D22	DT	BL	BALTIMORE, MD	DTVBL65944	50.8
	WPHY-CD	D22	DC	CP	TRENTON, NJ	BLANK0000028171	169.5
	WCVE-TV	D22	DT	CP	RICHMOND, VA	BLANK0000027467	187.6

	Service area		Terrain-limited		IX-free, before		IX-free, after		Percent New IX
	30206.3	8,637,742	29798.0	8,584,398	22127.8	7,326,508	21081.0	7,161,124	4.73 2.26

Undesired			Total IX	Unique IX, before		Unique IX, after	
WVPY D21 DD LIC	2777.2		571,860			1046.8	165,384
WFPT D21 DT CP	3233.3		996,105	2508.2	894,042	1450.9	576,800
WCPB D21 DT BL	4903.5		339,269	4147.0	242,696	4075.2	228,544
WPNT D21 DT CP	16.0		2,052	4.0	1,391	0.0	0
WWCW D21 DT BL	31.8		1,695	0.0	0	0.0	0

WVBT D21 DT CP	118.8	4,735	11.8	637	7.9	367
WMPB D22 DT BL	346.2	28,070	167.3	13,599	147.4	8,071

Interference to BLANK0000029874 APP, scenario 78

**MX: 2.26% interference

	Call	Chan	Svc	Status	City, State	File Number	Distance
Desired:	WMPT	D21	DT	APP	ANNAPOLIS, MD	BLANK0000029874	
Undesireds:	WVPY	D21	DD	LIC	FRONT ROYAL, VA	BLEDT20140714AAV	148.9 km
	WEDW	D21	DT	CP	BRIDGEPORT, CT	BLANK0000025204	384.9
	WFPT	D21	DT	CP	FREDERICK, MD	BLANK0000025177	66.7
	WCPB	D21	DT	BL	SALISBURY, MD	DTVBL40618	112.2
	WPNT	D21	DT	BL	PITTSBURGH, PA	DTVBL73907	333.8
	WWCW	D21	DT	BL	LYNCHBURG, VA	DTVBL24812	324.1
	WVBT	D21	DT	CP	VIRGINIA BEACH, VA	BLANK0000028471	243.5
	WMPB	D22	DT	BL	BALTIMORE, MD	DTVBL65944	50.8
	WPHY-CD	D22	DC	CP	TRENTON, NJ	BLANK0000028171	169.5
	WCVE-TV	D22	DT	CP	RICHMOND, VA	BLANK0000027467	187.6

Service area	Terrain-limited	IX-free, before	IX-free, after	Percent New IX
30206.3 8,637,742	29798.0 8,584,398	22127.8 7,326,508	21081.0 7,161,124	4.73 2.26

Undesired	Total IX	Unique IX, before	Unique IX, after
WVPY D21 DD LIC	2777.2 571,860	1046.8 165,384	
WFPT D21 DT CP	3233.3 996,105	2508.2 894,042	
WCPB D21 DT BL	4903.5 339,269	4147.0 242,696	
WPNT D21 DT BL	16.0 2,052	4.0 1,391	
WWCW D21 DT BL	31.8 1,695	0.0 0	
WVBT D21 DT CP	118.8 4,735	11.8 637	
WMPB D22 DT BL	346.2 28,070	167.3 13,599	

Interference to BLANK0000029874 APP, scenario 79

**MX: 2.22% interference

Desired:	Call WMPT	Chan D21	Svc DT	Status APP	City, State ANNAPOLIS, MD	File Number BLANK0000029874	Distance
Undesireds:	WVPY	D21	DD	LIC	FRONT ROYAL, VA	BLEDT20140714AAV	148.9 km
	WEDW	D21	DT	CP	BRIDGEPORT, CT	BLANK0000025204	384.9
	WFPT	D21	DT	CP	FREDERICK, MD	BLANK0000025177	66.7
	WCPB	D21	DT	BL	SALISBURY, MD	DTVBL40618	112.2
	WPNT	D21	DT	CP	PITTSBURGH, PA	BLANK0000025702	333.8
	WWCW	D21	DT	BL	LYNCHBURG, VA	DTVBL24812	324.1
	WVBT	D21	DT	BL	VIRGINIA BEACH, VA	DTVBL65387	243.5
	WMPB	D22	DT	BL	BALTIMORE, MD	DTVBL65944	50.8
	WPHY-CD	D22	DC	CP	TRENTON, NJ	BLANK0000028171	169.5
	WCVE-TV	D22	DT	CP	RICHMOND, VA	BLANK0000027467	187.6

Service area		Terrain-limited		IX-free, before		IX-free, after		Percent New IX
30206.3	8,637,742	29798.0	8,584,398	22067.9	7,323,469	21065.2	7,160,745	4.54 2.22

Undesired				Total IX	Unique IX, before	Unique IX, after
WVPY D21 DD LIC	2777.2			571,860		1002.7 162,724
WFPT D21 DT CP	3233.3			996,105	2504.2 894,023	1450.9 576,800
WCPB D21 DT BL	4903.5			339,269	4068.1 241,549	4000.2 227,397
WPNT D21 DT CP	16.0			2,052	4.0 1,391	0.0 0
WWCW D21 DT BL	31.8			1,695	0.0 0	0.0 0
WVBT D21 DT BL	269.6			9,238	71.7 3,676	23.7 746
WMPB D22 DT BL	346.2			28,070	167.3 13,599	147.4 8,071

Interference to BLANK0000029874 APP, scenario 80
**MX: 2.22% interference

Desired:	Call WMPT	Chan D21	Svc DT	Status APP	City, State ANNAPOLIS, MD	File Number BLANK0000029874	Distance
Undesireds:	WVPY	D21	DD	LIC	FRONT ROYAL, VA	BLEDT20140714AAV	148.9 km
	WEDW	D21	DT	CP	BRIDGEPORT, CT	BLANK0000025204	384.9

WFPT	D21	DT	CP	FREDERICK, MD	BLANK0000025177	66.7
WCPB	D21	DT	BL	SALISBURY, MD	DTVBL40618	112.2
WPNT	D21	DT	BL	PITTSBURGH, PA	DTVBL73907	333.8
WWCW	D21	DT	BL	LYNCHBURG, VA	DTVBL24812	324.1
WVBT	D21	DT	BL	VIRGINIA BEACH, VA	DTVBL65387	243.5
WMPB	D22	DT	BL	BALTIMORE, MD	DTVBL65944	50.8
WPHY-CD	D22	DC	CP	TRENTON, NJ	BLANK0000028171	169.5
WCVE-TV	D22	DT	CP	RICHMOND, VA	BLANK0000027467	187.6

Service area	Terrain-limited	IX-free, before	IX-free, after	Percent New IX
30206.3 8,637,742	29798.0 8,584,398	22067.9 7,323,469	21065.2 7,160,745	4.54 2.22

Undesired	Total IX	Unique IX, before	Unique IX, after
WVPY D21 DD LIC 2777.2	571,860	1002.7 162,724	
WFPT D21 DT CP 3233.3	996,105	2504.2 894,023	1450.9 576,800
WCPB D21 DT BL 4903.5	339,269	4068.1 241,549	4000.2 227,397
WPNT D21 DT BL 16.0	2,052	4.0 1,391	0.0 0
WWCW D21 DT BL 31.8	1,695	0.0 0	0.0 0
WVBT D21 DT BL 269.6	9,238	71.7 3,676	23.7 746
WMPB D22 DT BL 346.2	28,070	167.3 13,599	147.4 8,071

Interference to BLANK0000029874 APP, scenario 81
 **MX: 2.19% interference

	Call	Chan	Svc	Status	City, State	File Number	Distance
Desired:	WMPT	D21	DT	APP	ANNAPOLIS, MD	BLANK0000029874	
Undesireds:	WVPY	D21	DD	LIC	FRONT ROYAL, VA	BLEDT20140714AAV	148.9 km
	WEDW	D21	DT	CP	BRIDGEPORT, CT	BLANK0000025204	384.9
	WFPT	D21	DT	BL	FREDERICK, MD	DTVBL40626	66.7
	WCPB	D21	DT	BL	SALISBURY, MD	DTVBL40618	112.2
	WPNT	D21	DT	CP	PITTSBURGH, PA	BLANK0000025702	333.8
	WWCW	D21	DT	CP	LYNCHBURG, VA	BLANK0000027725	324.1
	WVBT	D21	DT	CP	VIRGINIA BEACH, VA	BLANK0000028471	243.5
	WMPB	D22	DT	APP	BALTIMORE, MD	BLANK0000029875	50.8

WPHY-CD	D22	DC	CP	TRENTON, NJ	BLANK0000028171	169.5
WCVE-TV	D22	DT	CP	RICHMOND, VA	BLANK0000027467	187.6

Service area	Terrain-limited	IX-free, before	IX-free, after	Percent New IX
30206.3 8,637,742	29798.0 8,584,398	21972.4 7,311,291	20937.6 7,151,356	4.71 2.19

Undesired	Total IX	Unique IX, before	Unique IX, after
WVPY D21 DD LIC	2777.2 571,860	1034.7 159,935	
WFPT D21 DT BL	3253.4 997,853	2461.0 896,865	1423.3 576,974
WCPB D21 DT BL	4903.5 339,269	4147.1 249,105	4075.2 228,544
WPNT D21 DT CP	16.0 2,052	4.0 1,391	0.0 0
WWCW D21 DT CP	31.8 1,695	0.0 0	0.0 0
WVBT D21 DT CP	118.8 4,735	11.8 637	7.9 367
WMPB D22 DT APP	672.3 50,572	298.5 20,587	278.6 15,059

Interference to BLANK0000029874 APP, scenario 82
**MX: 2.19% interference

Call	Chan	Svc	Status	City, State	File Number	Distance
Desired: WMPT	D21	DT	APP	ANNAPOLIS, MD	BLANK0000029874	
Undesireds: WVPY	D21	DD	LIC	FRONT ROYAL, VA	BLEDT20140714AAV	148.9 km
WEDW	D21	DT	CP	BRIDGEPORT, CT	BLANK0000025204	384.9
WFPT	D21	DT	BL	FREDERICK, MD	DTVBL40626	66.7
WCPB	D21	DT	BL	SALISBURY, MD	DTVBL40618	112.2
WPNT	D21	DT	BL	PITTSBURGH, PA	DTVBL73907	333.8
WWCW	D21	DT	CP	LYNCHBURG, VA	BLANK0000027725	324.1
WVBT	D21	DT	CP	VIRGINIA BEACH, VA	BLANK0000028471	243.5
WMPB	D22	DT	APP	BALTIMORE, MD	BLANK0000029875	50.8
WPHY-CD	D22	DC	CP	TRENTON, NJ	BLANK0000028171	169.5
WCVE-TV	D22	DT	CP	RICHMOND, VA	BLANK0000027467	187.6

Service area	Terrain-limited	IX-free, before	IX-free, after	Percent New IX
30206.3 8,637,742	29798.0 8,584,398	21972.4 7,311,291	20937.6 7,151,356	4.71 2.19

Undesired			Total IX	Unique IX, before		Unique IX, after	
WVPY D21 DD LIC	2777.2		571,860			1034.7	159,935
WFPT D21 DT BL	3253.4		997,853	2461.0	896,865	1423.3	576,974
WCPB D21 DT BL	4903.5		339,269	4147.1	249,105	4075.2	228,544
WPNT D21 DT BL	16.0		2,052	4.0	1,391	0.0	0
WWCW D21 DT CP	31.8		1,695	0.0	0	0.0	0
WVBT D21 DT CP	118.8		4,735	11.8	637	7.9	367
WMPB D22 DT APP	672.3		50,572	298.5	20,587	278.6	15,059

Interference to BLANK0000029874 APP, scenario 83

**MX: 2.15% interference

	Call	Chan	Svc	Status	City, State	File Number	Distance
Desired:	WMPT	D21	DT	APP	ANNAPOLIS, MD	BLANK0000029874	
Undesireds:	WVPY	D21	DD	LIC	FRONT ROYAL, VA	BLEDT20140714AAV	148.9 km
	WEDW	D21	DT	CP	BRIDGEPORT, CT	BLANK0000025204	384.9
	WFPT	D21	DT	BL	FREDERICK, MD	DTVBL40626	66.7
	WCPB	D21	DT	BL	SALISBURY, MD	DTVBL40618	112.2
	WPNT	D21	DT	CP	PITTSBURGH, PA	BLANK0000025702	333.8
	WWCW	D21	DT	CP	LYNCHBURG, VA	BLANK0000027725	324.1
	WVBT	D21	DT	BL	VIRGINIA BEACH, VA	DTVBL65387	243.5
	WMPB	D22	DT	APP	BALTIMORE, MD	BLANK0000029875	50.8
	WPHY-CD	D22	DC	CP	TRENTON, NJ	BLANK0000028171	169.5
	WCVE-TV	D22	DT	CP	RICHMOND, VA	BLANK0000027467	187.6

Service area		Terrain-limited		IX-free, before		IX-free, after		Percent New IX
30206.3	8,637,742	29798.0	8,584,398	21912.5	7,308,252	20921.9	7,150,977	4.52 2.15

Undesired			Total IX	Unique IX, before		Unique IX, after	
WVPY D21 DD LIC	2777.2		571,860			990.7	157,275
WFPT D21 DT BL	3253.4		997,853	2457.0	896,846	1423.3	576,974
WCPB D21 DT BL	4903.5		339,269	4068.1	247,958	4000.2	227,397
WPNT D21 DT CP	16.0		2,052	4.0	1,391	0.0	0
WWCW D21 DT CP	31.8		1,695	0.0	0	0.0	0

WVBT D21 DT BL	269.6	9,238	71.7	3,676	23.7	746
WMPB D22 DT APP	672.3	50,572	298.5	20,587	278.6	15,059

Interference to BLANK0000029874 APP, scenario 84

**MX: 2.15% interference

	Call	Chan	Svc	Status	City, State	File Number	Distance
Desired:	WMPT	D21	DT	APP	ANNAPOLIS, MD	BLANK0000029874	
Undesireds:	WVPY	D21	DD	LIC	FRONT ROYAL, VA	BLEDT20140714AAV	148.9 km
	WEDW	D21	DT	CP	BRIDGEPORT, CT	BLANK0000025204	384.9
	WFPT	D21	DT	BL	FREDERICK, MD	DTVBL40626	66.7
	WCPB	D21	DT	BL	SALISBURY, MD	DTVBL40618	112.2
	WPNT	D21	DT	BL	PITTSBURGH, PA	DTVBL73907	333.8
	WWCW	D21	DT	CP	LYNCHBURG, VA	BLANK0000027725	324.1
	WVBT	D21	DT	BL	VIRGINIA BEACH, VA	DTVBL65387	243.5
	WMPB	D22	DT	APP	BALTIMORE, MD	BLANK0000029875	50.8
	WPHY-CD	D22	DC	CP	TRENTON, NJ	BLANK0000028171	169.5
	WCVE-TV	D22	DT	CP	RICHMOND, VA	BLANK0000027467	187.6

Service area	Terrain-limited	IX-free, before	IX-free, after	Percent New IX
30206.3 8,637,742	29798.0 8,584,398	21912.5 7,308,252	20921.9 7,150,977	4.52 2.15

Undesired	Total IX	Unique IX, before	Unique IX, after
WVPY D21 DD LIC	2777.2 571,860	990.7 157,275	
WFPT D21 DT BL	3253.4 997,853	2457.0 896,846	1423.3 576,974
WCPB D21 DT BL	4903.5 339,269	4068.1 247,958	4000.2 227,397
WPNT D21 DT BL	16.0 2,052	4.0 1,391	0.0 0
WWCW D21 DT CP	31.8 1,695	0.0 0	0.0 0
WVBT D21 DT BL	269.6 9,238	71.7 3,676	23.7 746
WMPB D22 DT APP	672.3 50,572	298.5 20,587	278.6 15,059

Interference to BLANK0000029874 APP, scenario 85

**MX: 2.19% interference

	Call	Chan	Svc	Status	City, State	File Number	Distance
Desired:	WMPT	D21	DT	APP	ANNAPOLIS, MD	BLANK0000029874	
Undesireds:	WVPY	D21	DD	LIC	FRONT ROYAL, VA	BLEDT20140714AAV	148.9 km
	WEDW	D21	DT	CP	BRIDGEPORT, CT	BLANK0000025204	384.9
	WFPT	D21	DT	BL	FREDERICK, MD	DTVBL40626	66.7
	WCPB	D21	DT	BL	SALISBURY, MD	DTVBL40618	112.2
	WPNT	D21	DT	CP	PITTSBURGH, PA	BLANK0000025702	333.8
	WWCW	D21	DT	BL	LYNCHBURG, VA	DTVBL24812	324.1
	WVBT	D21	DT	CP	VIRGINIA BEACH, VA	BLANK0000028471	243.5
	WMPB	D22	DT	APP	BALTIMORE, MD	BLANK0000029875	50.8
	WPHY-CD	D22	DC	CP	TRENTON, NJ	BLANK0000028171	169.5
	WCVE-TV	D22	DT	CP	RICHMOND, VA	BLANK0000027467	187.6

Service area	Terrain-limited	IX-free, before	IX-free, after	Percent New IX
30206.3 8,637,742	29798.0 8,584,398	21972.4 7,311,291	20937.6 7,151,356	4.71 2.19

Undesired	Total IX	Unique IX, before	Unique IX, after
WVPY D21 DD LIC 2777.2	571,860	1034.7 159,935	
WFPT D21 DT BL 3253.4	997,853	2461.0 896,865	1423.3 576,974
WCPB D21 DT BL 4903.5	339,269	4147.1 249,105	4075.2 228,544
WPNT D21 DT CP 16.0	2,052	4.0 1,391	0.0 0
WWCW D21 DT BL 31.8	1,695	0.0 0	0.0 0
WVBT D21 DT CP 118.8	4,735	11.8 637	7.9 367
WMPB D22 DT APP 672.3	50,572	298.5 20,587	278.6 15,059

Interference to BLANK0000029874 APP, scenario 86
**MX: 2.19% interference

	Call	Chan	Svc	Status	City, State	File Number	Distance
Desired:	WMPT	D21	DT	APP	ANNAPOLIS, MD	BLANK0000029874	
Undesireds:	WVPY	D21	DD	LIC	FRONT ROYAL, VA	BLEDT20140714AAV	148.9 km
	WEDW	D21	DT	CP	BRIDGEPORT, CT	BLANK0000025204	384.9

WFPT	D21	DT	BL	FREDERICK, MD	DTVBL40626	66.7
WCPB	D21	DT	BL	SALISBURY, MD	DTVBL40618	112.2
WPNT	D21	DT	BL	PITTSBURGH, PA	DTVBL73907	333.8
WWCW	D21	DT	BL	LYNCHBURG, VA	DTVBL24812	324.1
WVBT	D21	DT	CP	VIRGINIA BEACH, VA	BLANK0000028471	243.5
WMPB	D22	DT	APP	BALTIMORE, MD	BLANK0000029875	50.8
WPHY-CD	D22	DC	CP	TRENTON, NJ	BLANK0000028171	169.5
WCVE-TV	D22	DT	CP	RICHMOND, VA	BLANK0000027467	187.6

Service area	Terrain-limited	IX-free, before	IX-free, after	Percent New IX
30206.3 8,637,742	29798.0 8,584,398	21972.4 7,311,291	20937.6 7,151,356	4.71 2.19

Undesired	Total IX	Unique IX, before	Unique IX, after
WVPY D21 DD LIC 2777.2	571,860	1034.7 159,935	
WFPT D21 DT BL 3253.4	997,853	2461.0 896,865	1423.3 576,974
WCPB D21 DT BL 4903.5	339,269	4147.1 249,105	4075.2 228,544
WPNT D21 DT BL 16.0	2,052	4.0 1,391	0.0 0
WWCW D21 DT BL 31.8	1,695	0.0 0	0.0 0
WVBT D21 DT CP 118.8	4,735	11.8 637	7.9 367
WMPB D22 DT APP 672.3	50,572	298.5 20,587	278.6 15,059

Interference to BLANK0000029874 APP, scenario 87
**MX: 2.15% interference

	Call	Chan	Svc	Status	City, State	File Number	Distance
Desired:	WMPT	D21	DT	APP	ANNAPOLIS, MD	BLANK0000029874	
Undesireds:	WVPY	D21	DD	LIC	FRONT ROYAL, VA	BLEDT20140714AAV	148.9 km
	WEDW	D21	DT	CP	BRIDGEPORT, CT	BLANK0000025204	384.9
	WFPT	D21	DT	BL	FREDERICK, MD	DTVBL40626	66.7
	WCPB	D21	DT	BL	SALISBURY, MD	DTVBL40618	112.2
	WPNT	D21	DT	CP	PITTSBURGH, PA	BLANK0000025702	333.8
	WWCW	D21	DT	BL	LYNCHBURG, VA	DTVBL24812	324.1
	WVBT	D21	DT	BL	VIRGINIA BEACH, VA	DTVBL65387	243.5
	WMPB	D22	DT	APP	BALTIMORE, MD	BLANK0000029875	50.8

WPHY-CD	D22	DC	CP	TRENTON, NJ	BLANK0000028171	169.5
WCVE-TV	D22	DT	CP	RICHMOND, VA	BLANK0000027467	187.6

Service area		Terrain-limited		IX-free, before		IX-free, after		Percent New IX
30206.3	8,637,742	29798.0	8,584,398	21912.5	7,308,252	20921.9	7,150,977	4.52 2.15

Undesired		Total IX		Unique IX, before		Unique IX, after
WVPY D21 DD LIC	2777.2	571,860			990.7	157,275
WFPT D21 DT BL	3253.4	997,853	2457.0	896,846	1423.3	576,974
WCPB D21 DT BL	4903.5	339,269	4068.1	247,958	4000.2	227,397
WPNT D21 DT CP	16.0	2,052	4.0	1,391	0.0	0
WWCW D21 DT BL	31.8	1,695	0.0	0	0.0	0
WVBT D21 DT BL	269.6	9,238	71.7	3,676	23.7	746
WMPB D22 DT APP	672.3	50,572	298.5	20,587	278.6	15,059

Interference to BLANK0000029874 APP, scenario 88
**MX: 2.15% interference

	Call	Chan	Svc	Status	City, State	File Number	Distance
Desired:	WMPT	D21	DT	APP	ANNAPOLIS, MD	BLANK0000029874	
Undesireds:	WVPY	D21	DD	LIC	FRONT ROYAL, VA	BLEDT20140714AAV	148.9 km
	WEDW	D21	DT	CP	BRIDGEPORT, CT	BLANK0000025204	384.9
	WFPT	D21	DT	BL	FREDERICK, MD	DTVBL40626	66.7
	WCPB	D21	DT	BL	SALISBURY, MD	DTVBL40618	112.2
	WPNT	D21	DT	BL	PITTSBURGH, PA	DTVBL73907	333.8
	WWCW	D21	DT	BL	LYNCHBURG, VA	DTVBL24812	324.1
	WVBT	D21	DT	BL	VIRGINIA BEACH, VA	DTVBL65387	243.5
	WMPB	D22	DT	APP	BALTIMORE, MD	BLANK0000029875	50.8
	WPHY-CD	D22	DC	CP	TRENTON, NJ	BLANK0000028171	169.5
	WCVE-TV	D22	DT	CP	RICHMOND, VA	BLANK0000027467	187.6

Service area		Terrain-limited		IX-free, before		IX-free, after		Percent New IX
30206.3	8,637,742	29798.0	8,584,398	21912.5	7,308,252	20921.9	7,150,977	4.52 2.15

Undesired		Total IX	Unique IX, before		Unique IX, after	
WVPY D21 DD LIC	2777.2	571,860			990.7	157,275
WFPT D21 DT BL	3253.4	997,853	2457.0	896,846	1423.3	576,974
WCPB D21 DT BL	4903.5	339,269	4068.1	247,958	4000.2	227,397
WPNT D21 DT BL	16.0	2,052	4.0	1,391	0.0	0
WWCW D21 DT BL	31.8	1,695	0.0	0	0.0	0
WVBT D21 DT BL	269.6	9,238	71.7	3,676	23.7	746
WMPB D22 DT APP	672.3	50,572	298.5	20,587	278.6	15,059

Interference to BLANK0000029874 APP, scenario 89

**MX: 2.19% interference

	Call	Chan	Svc	Status	City, State	File Number	Distance
Desired:	WMPT	D21	DT	APP	ANNAPOLIS, MD	BLANK0000029874	
Undesireds:	WVPY	D21	DD	LIC	FRONT ROYAL, VA	BLEDT20140714AAV	148.9 km
	WEDW	D21	DT	CP	BRIDGEPORT, CT	BLANK0000025204	384.9
	WFPT	D21	DT	BL	FREDERICK, MD	DTVBL40626	66.7
	WCPB	D21	DT	BL	SALISBURY, MD	DTVBL40618	112.2
	WPNT	D21	DT	CP	PITTSBURGH, PA	BLANK0000025702	333.8
	WWCW	D21	DT	CP	LYNCHBURG, VA	BLANK0000027725	324.1
	WVBT	D21	DT	CP	VIRGINIA BEACH, VA	BLANK0000028471	243.5
	WMPB	D22	DT	BL	BALTIMORE, MD	DTVBL65944	50.8
	WPHY-CD	D22	DC	CP	TRENTON, NJ	BLANK0000028171	169.5
	WCVE-TV	D22	DT	CP	RICHMOND, VA	BLANK0000027467	187.6

Service area		Terrain-limited		IX-free, before		IX-free, after		Percent New IX
30206.3	8,637,742	29798.0	8,584,398	22103.7	7,318,279	21068.9	7,158,344	4.68 2.19

Undesired		Total IX	Unique IX, before		Unique IX, after	
WVPY D21 DD LIC	2777.2	571,860			1034.7	159,935
WFPT D21 DT BL	3253.4	997,853	2532.3	902,271	1463.0	579,580
WCPB D21 DT BL	4903.5	339,269	4151.0	249,177	4075.2	228,544
WPNT D21 DT CP	16.0	2,052	4.0	1,391	0.0	0
WWCW D21 DT CP	31.8	1,695	0.0	0	0.0	0

WVBT D21 DT CP	118.8	4,735	11.8	637	7.9	367
WMPB D22 DT BL	346.2	28,070	167.3	13,599	147.4	8,071

Interference to BLANK0000029874 APP, scenario 90

**MX: 2.19% interference

	Call	Chan	Svc	Status	City, State	File Number	Distance
Desired:	WMPT	D21	DT	APP	ANNAPOLIS, MD	BLANK0000029874	
Undesireds:	WVPY	D21	DD	LIC	FRONT ROYAL, VA	BLEDT20140714AAV	148.9 km
	WEDW	D21	DT	CP	BRIDGEPORT, CT	BLANK0000025204	384.9
	WFPT	D21	DT	BL	FREDERICK, MD	DTVBL40626	66.7
	WCPB	D21	DT	BL	SALISBURY, MD	DTVBL40618	112.2
	WPNT	D21	DT	BL	PITTSBURGH, PA	DTVBL73907	333.8
	WWCW	D21	DT	CP	LYNCHBURG, VA	BLANK0000027725	324.1
	WVBT	D21	DT	CP	VIRGINIA BEACH, VA	BLANK0000028471	243.5
	WMPB	D22	DT	BL	BALTIMORE, MD	DTVBL65944	50.8
	WPHY-CD	D22	DC	CP	TRENTON, NJ	BLANK0000028171	169.5
	WCVE-TV	D22	DT	CP	RICHMOND, VA	BLANK0000027467	187.6

Service area		Terrain-limited		IX-free, before		IX-free, after		Percent New IX	
30206.3	8,637,742	29798.0	8,584,398	22103.7	7,318,279	21068.9	7,158,344	4.68	2.19

Undesired		Total IX	Unique IX, before		Unique IX, after	
WVPY D21 DD LIC	2777.2	571,860			1034.7	159,935
WFPT D21 DT BL	3253.4	997,853	2532.3	902,271	1463.0	579,580
WCPB D21 DT BL	4903.5	339,269	4151.0	249,177	4075.2	228,544
WPNT D21 DT BL	16.0	2,052	4.0	1,391	0.0	0
WWCW D21 DT CP	31.8	1,695	0.0	0	0.0	0
WVBT D21 DT CP	118.8	4,735	11.8	637	7.9	367
WMPB D22 DT BL	346.2	28,070	167.3	13,599	147.4	8,071

Interference to BLANK0000029874 APP, scenario 91

**MX: 2.15% interference

	Call	Chan	Svc	Status	City, State	File Number	Distance
Desired:	WMPT	D21	DT	APP	ANNAPOLIS, MD	BLANK0000029874	
Undesireds:	WVPY	D21	DD	LIC	FRONT ROYAL, VA	BLEDT20140714AAV	148.9 km
	WEDW	D21	DT	CP	BRIDGEPORT, CT	BLANK0000025204	384.9
	WFPT	D21	DT	BL	FREDERICK, MD	DTVBL40626	66.7
	WCPB	D21	DT	BL	SALISBURY, MD	DTVBL40618	112.2
	WPNT	D21	DT	CP	PITTSBURGH, PA	BLANK0000025702	333.8
	WWCW	D21	DT	CP	LYNCHBURG, VA	BLANK0000027725	324.1
	WVBT	D21	DT	BL	VIRGINIA BEACH, VA	DTVBL65387	243.5
	WMPB	D22	DT	BL	BALTIMORE, MD	DTVBL65944	50.8
	WPHY-CD	D22	DC	CP	TRENTON, NJ	BLANK0000028171	169.5
	WCVE-TV	D22	DT	CP	RICHMOND, VA	BLANK0000027467	187.6

Service area	Terrain-limited	IX-free, before	IX-free, after	Percent New IX
30206.3 8,637,742	29798.0 8,584,398	22043.8 7,315,240	21053.2 7,157,965	4.49 2.15

Undesired	Total IX	Unique IX, before	Unique IX, after
WVPY D21 DD LIC	2777.2 571,860	990.7 157,275	
WFPT D21 DT BL	3253.4 997,853	2528.3 902,252	1463.0 579,580
WCPB D21 DT BL	4903.5 339,269	4072.0 248,030	4000.2 227,397
WPNT D21 DT CP	16.0 2,052	4.0 1,391	0.0 0
WWCW D21 DT CP	31.8 1,695	0.0 0	0.0 0
WVBT D21 DT BL	269.6 9,238	71.7 3,676	23.7 746
WMPB D22 DT BL	346.2 28,070	167.3 13,599	147.4 8,071

Interference to BLANK0000029874 APP, scenario 92
**MX: 2.15% interference

	Call	Chan	Svc	Status	City, State	File Number	Distance
Desired:	WMPT	D21	DT	APP	ANNAPOLIS, MD	BLANK0000029874	
Undesireds:	WVPY	D21	DD	LIC	FRONT ROYAL, VA	BLEDT20140714AAV	148.9 km
	WEDW	D21	DT	CP	BRIDGEPORT, CT	BLANK0000025204	384.9

WFPT	D21	DT	BL	FREDERICK, MD	DTVBL40626	66.7
WCPB	D21	DT	BL	SALISBURY, MD	DTVBL40618	112.2
WPNT	D21	DT	BL	PITTSBURGH, PA	DTVBL73907	333.8
WWCW	D21	DT	CP	LYNCHBURG, VA	BLANK0000027725	324.1
WVBT	D21	DT	BL	VIRGINIA BEACH, VA	DTVBL65387	243.5
WMPB	D22	DT	BL	BALTIMORE, MD	DTVBL65944	50.8
WPHY-CD	D22	DC	CP	TRENTON, NJ	BLANK0000028171	169.5
WCVE-TV	D22	DT	CP	RICHMOND, VA	BLANK0000027467	187.6

Service area	Terrain-limited	IX-free, before	IX-free, after	Percent New IX
30206.3 8,637,742	29798.0 8,584,398	22043.8 7,315,240	21053.2 7,157,965	4.49 2.15

Undesired	Total IX	Unique IX, before	Unique IX, after
WVPY D21 DD LIC 2777.2	571,860	990.7 157,275	
WFPT D21 DT BL 3253.4	997,853	2528.3 902,252	1463.0 579,580
WCPB D21 DT BL 4903.5	339,269	4072.0 248,030	4000.2 227,397
WPNT D21 DT BL 16.0	2,052	4.0 1,391	0.0 0
WWCW D21 DT CP 31.8	1,695	0.0 0	0.0 0
WVBT D21 DT BL 269.6	9,238	71.7 3,676	23.7 746
WMPB D22 DT BL 346.2	28,070	167.3 13,599	147.4 8,071

Interference to BLANK0000029874 APP, scenario 93

**MX: 2.19% interference

	Call	Chan	Svc	Status	City, State	File Number	Distance
Desired:	WMPT	D21	DT	APP	ANNAPOLIS, MD	BLANK0000029874	
Undesireds:	WVPY	D21	DD	LIC	FRONT ROYAL, VA	BLEDT20140714AAV	148.9 km
	WEDW	D21	DT	CP	BRIDGEPORT, CT	BLANK0000025204	384.9
	WFPT	D21	DT	BL	FREDERICK, MD	DTVBL40626	66.7
	WCPB	D21	DT	BL	SALISBURY, MD	DTVBL40618	112.2
	WPNT	D21	DT	CP	PITTSBURGH, PA	BLANK0000025702	333.8
	WWCW	D21	DT	BL	LYNCHBURG, VA	DTVBL24812	324.1
	WVBT	D21	DT	CP	VIRGINIA BEACH, VA	BLANK0000028471	243.5
	WMPB	D22	DT	BL	BALTIMORE, MD	DTVBL65944	50.8

WPHY-CD	D22	DC	CP	TRENTON, NJ	BLANK0000028171	169.5
WCVE-TV	D22	DT	CP	RICHMOND, VA	BLANK0000027467	187.6

Service area	Terrain-limited	IX-free, before	IX-free, after	Percent New IX
30206.3 8,637,742	29798.0 8,584,398	22103.7 7,318,279	21068.9 7,158,344	4.68 2.19

Undesired	Total IX	Unique IX, before	Unique IX, after
WVPY D21 DD LIC	2777.2 571,860	1034.7 159,935	
WFPT D21 DT BL	3253.4 997,853	2532.3 902,271	
WCPB D21 DT BL	4903.5 339,269	4151.0 249,177	
WPNT D21 DT CP	16.0 2,052	4.0 1,391	
WWCW D21 DT BL	31.8 1,695	0.0 0	
WVBT D21 DT CP	118.8 4,735	11.8 637	
WMPB D22 DT BL	346.2 28,070	167.3 13,599	

Interference to BLANK0000029874 APP, scenario 94

**MX: 2.19% interference

Call	Chan	Svc	Status	City, State	File Number	Distance
Desired: WMPT	D21	DT	APP	ANNAPOLIS, MD	BLANK0000029874	
Undesireds: WVPY	D21	DD	LIC	FRONT ROYAL, VA	BLEDT20140714AAV	148.9 km
WEDW	D21	DT	CP	BRIDGEPORT, CT	BLANK0000025204	384.9
WFPT	D21	DT	BL	FREDERICK, MD	DTVBL40626	66.7
WCPB	D21	DT	BL	SALISBURY, MD	DTVBL40618	112.2
WPNT	D21	DT	BL	PITTSBURGH, PA	DTVBL73907	333.8
WWCW	D21	DT	BL	LYNCHBURG, VA	DTVBL24812	324.1
WVBT	D21	DT	CP	VIRGINIA BEACH, VA	BLANK0000028471	243.5
WMPB	D22	DT	BL	BALTIMORE, MD	DTVBL65944	50.8
WPHY-CD	D22	DC	CP	TRENTON, NJ	BLANK0000028171	169.5
WCVE-TV	D22	DT	CP	RICHMOND, VA	BLANK0000027467	187.6

Service area	Terrain-limited	IX-free, before	IX-free, after	Percent New IX
30206.3 8,637,742	29798.0 8,584,398	22103.7 7,318,279	21068.9 7,158,344	4.68 2.19

Undesired		Total IX	Unique IX, before		Unique IX, after	
WVPY D21 DD LIC	2777.2	571,860			1034.7	159,935
WFPT D21 DT BL	3253.4	997,853	2532.3	902,271	1463.0	579,580
WCPB D21 DT BL	4903.5	339,269	4151.0	249,177	4075.2	228,544
WPNT D21 DT BL	16.0	2,052	4.0	1,391	0.0	0
WWCW D21 DT BL	31.8	1,695	0.0	0	0.0	0
WVBT D21 DT CP	118.8	4,735	11.8	637	7.9	367
WMPB D22 DT BL	346.2	28,070	167.3	13,599	147.4	8,071

Interference to BLANK0000029874 APP, scenario 95

**MX: 2.15% interference

	Call	Chan	Svc	Status	City, State	File Number	Distance
Desired:	WMPT	D21	DT	APP	ANNAPOLIS, MD	BLANK0000029874	
Undesireds:	WVPY	D21	DD	LIC	FRONT ROYAL, VA	BLEDT20140714AAV	148.9 km
	WEDW	D21	DT	CP	BRIDGEPORT, CT	BLANK0000025204	384.9
	WFPT	D21	DT	BL	FREDERICK, MD	DTVBL40626	66.7
	WCPB	D21	DT	BL	SALISBURY, MD	DTVBL40618	112.2
	WPNT	D21	DT	CP	PITTSBURGH, PA	BLANK0000025702	333.8
	WWCW	D21	DT	BL	LYNCHBURG, VA	DTVBL24812	324.1
	WVBT	D21	DT	BL	VIRGINIA BEACH, VA	DTVBL65387	243.5
	WMPB	D22	DT	BL	BALTIMORE, MD	DTVBL65944	50.8
	WPHY-CD	D22	DC	CP	TRENTON, NJ	BLANK0000028171	169.5
	WCVE-TV	D22	DT	CP	RICHMOND, VA	BLANK0000027467	187.6

Service area	Terrain-limited	IX-free, before		IX-free, after		Percent New IX	
30206.3	8,637,742	29798.0	8,584,398	22043.8	7,315,240	21053.2	7,157,965
						4.49	2.15

Undesired		Total IX	Unique IX, before		Unique IX, after	
WVPY D21 DD LIC	2777.2	571,860			990.7	157,275
WFPT D21 DT BL	3253.4	997,853	2528.3	902,252	1463.0	579,580
WCPB D21 DT BL	4903.5	339,269	4072.0	248,030	4000.2	227,397
WPNT D21 DT CP	16.0	2,052	4.0	1,391	0.0	0
WWCW D21 DT BL	31.8	1,695	0.0	0	0.0	0

WVBT D21 DT BL	269.6	9,238	71.7	3,676	23.7	746
WMPB D22 DT BL	346.2	28,070	167.3	13,599	147.4	8,071

Interference to BLANK0000029874 APP, scenario 96

**MX: 2.15% interference

	Call	Chan	Svc	Status	City, State	File Number	Distance
Desired:	WMPT	D21	DT	APP	ANNAPOLIS, MD	BLANK0000029874	
Undesireds:	WVPY	D21	DD	LIC	FRONT ROYAL, VA	BLEDT20140714AAV	148.9 km
	WEDW	D21	DT	CP	BRIDGEPORT, CT	BLANK0000025204	384.9
	WFPT	D21	DT	BL	FREDERICK, MD	DTVBL40626	66.7
	WCPB	D21	DT	BL	SALISBURY, MD	DTVBL40618	112.2
	WPNT	D21	DT	BL	PITTSBURGH, PA	DTVBL73907	333.8
	WWCW	D21	DT	BL	LYNCHBURG, VA	DTVBL24812	324.1
	WVBT	D21	DT	BL	VIRGINIA BEACH, VA	DTVBL65387	243.5
	WMPB	D22	DT	BL	BALTIMORE, MD	DTVBL65944	50.8
	WPHY-CD	D22	DC	CP	TRENTON, NJ	BLANK0000028171	169.5
	WCVE-TV	D22	DT	CP	RICHMOND, VA	BLANK0000027467	187.6

Service area		Terrain-limited		IX-free, before		IX-free, after		Percent New IX	
30206.3	8,637,742	29798.0	8,584,398	22043.8	7,315,240	21053.2	7,157,965	4.49	2.15

Undesired		Total IX	Unique IX, before		Unique IX, after	
WVPY D21 DD LIC	2777.2	571,860			990.7	157,275
WFPT D21 DT BL	3253.4	997,853	2528.3	902,252	1463.0	579,580
WCPB D21 DT BL	4903.5	339,269	4072.0	248,030	4000.2	227,397
WPNT D21 DT BL	16.0	2,052	4.0	1,391	0.0	0
WWCW D21 DT BL	31.8	1,695	0.0	0	0.0	0
WVBT D21 DT BL	269.6	9,238	71.7	3,676	23.7	746
WMPB D22 DT BL	346.2	28,070	167.3	13,599	147.4	8,071

Interference to BLANK0000025177 CP, scenario 1

**IX: 4.86% interference

	Call	Chan	Svc	Status	City, State	File Number	Distance
Desired:	WFPT	D21	DT	CP	FREDERICK, MD	BLANK0000025177	
Undesireds:	WVPY	D21	DD	LIC	FRONT ROYAL, VA	BLEDT20140714AAV	94.0 km
	WMPT	D21	DT	APP	ANNAPOLIS, MD	BLANK0000029874	66.7
	WCPB	D21	DT	CP	SALISBURY, MD	BLANK0000025176	177.9
	WPNT	D21	DT	CP	PITTSBURGH, PA	BLANK0000025702	267.5
	WWCW	D21	DT	CP	LYNCHBURG, VA	BLANK0000027725	295.7
	WVBT	D21	DT	CP	VIRGINIA BEACH, VA	BLANK0000028471	280.1
	WMPB	D22	DT	CP	BALTIMORE, MD	BLANK0000025181	50.2
	WTOO-CD	D22	DC	CP	BOLIVAR, PA	BLANK0000027766	156.5

Service area	Terrain-limited	IX-free, before	IX-free, after	Percent New IX
10201.7 4,798,127	8959.1 4,488,631	4414.0 1,622,278	4048.0 1,543,461	8.29 4.86

Undesired	Total IX	Unique IX, before	Unique IX, after
WVPY D21 DD LIC	2031.2 1,060,148	366.0 78,817	
WMPT D21 DT APP	4465.5 2,836,498	3832.7 2,257,537	2736.8 1,774,940
WCPB D21 DT CP	370.6 449,173	4.0 12,911	0.0 0
WPNT D21 DT CP	115.1 14,309	0.0 0	0.0 0
WWCW D21 DT CP	31.9 49,424	4.0 58	0.0 0
WVBT D21 DT CP	60.0 171,039	0.0 0	0.0 0
WMPB D22 DT CP	401.7 291,342	63.6 14,877	15.9 2,693

Interference to BLANK0000025177 CP, scenario 2

**IX: 4.86% interference

	Call	Chan	Svc	Status	City, State	File Number	Distance
Desired:	WFPT	D21	DT	CP	FREDERICK, MD	BLANK0000025177	
Undesireds:	WVPY	D21	DD	LIC	FRONT ROYAL, VA	BLEDT20140714AAV	94.0 km
	WMPT	D21	DT	APP	ANNAPOLIS, MD	BLANK0000029874	66.7
	WCPB	D21	DT	CP	SALISBURY, MD	BLANK0000025176	177.9
	WPNT	D21	DT	BL	PITTSBURGH, PA	DTVBL73907	267.5

WWCW	D21	DT	CP	LYNCHBURG, VA	BLANK0000027725	295.7
WVBT	D21	DT	CP	VIRGINIA BEACH, VA	BLANK0000028471	280.1
WMPB	D22	DT	CP	BALTIMORE, MD	BLANK0000025181	50.2
WTOO-CD	D22	DC	CP	BOLIVAR, PA	BLANK0000027766	156.5

Service area	Terrain-limited	IX-free, before	IX-free, after	Percent New IX
10201.7 4,798,127	8959.1 4,488,631	4414.0 1,622,278	4048.0 1,543,461	8.29 4.86

Undesired	Total IX	Unique IX, before	Unique IX, after
WVPY D21 DD LIC	2031.2 1,060,148	366.0 78,817	
WMPT D21 DT APP	4465.5 2,836,498	3832.7 2,257,537	2736.8 1,774,940
WCPB D21 DT CP	370.6 449,173	4.0 12,911	0.0 0
WPNT D21 DT BL	111.1 14,251	0.0 0	0.0 0
WWCW D21 DT CP	31.9 49,424	4.0 58	0.0 0
WVBT D21 DT CP	60.0 171,039	0.0 0	0.0 0
WMPB D22 DT CP	401.7 291,342	63.6 14,877	15.9 2,693

Interference to BLANK0000025177 CP, scenario 3

**IX: 4.86% interference

	Call	Chan	Svc	Status	City, State	File Number	Distance
Desired:	WFPT	D21	DT	CP	FREDERICK, MD	BLANK0000025177	
Undesireds:	WVPY	D21	DD	LIC	FRONT ROYAL, VA	BLEDT20140714AAV	94.0 km
	WMPT	D21	DT	APP	ANNAPOLIS, MD	BLANK0000029874	66.7
	WCPB	D21	DT	CP	SALISBURY, MD	BLANK0000025176	177.9
	WPNT	D21	DT	CP	PITTSBURGH, PA	BLANK0000025702	267.5
	WWCW	D21	DT	CP	LYNCHBURG, VA	BLANK0000027725	295.7
	WVBT	D21	DT	BL	VIRGINIA BEACH, VA	DTVBL65387	280.1
	WMPB	D22	DT	CP	BALTIMORE, MD	BLANK0000025181	50.2
	WTOO-CD	D22	DC	CP	BOLIVAR, PA	BLANK0000027766	156.5

Service area	Terrain-limited	IX-free, before	IX-free, after	Percent New IX
10201.7 4,798,127	8959.1 4,488,631	4414.0 1,622,278	4048.0 1,543,461	8.29 4.86

Undesired			Total IX	Unique IX, before		Unique IX, after	
WVPY D21 DD LIC	2031.2	1,060,148			366.0	78,817	
WMPT D21 DT APP	4465.5	2,836,498	3812.7	2,222,559	2728.7	1,745,346	
WCPB D21 DT CP	370.6	449,173	0.0	0	0.0	0	
WPNT D21 DT CP	115.1	14,309	0.0	0	0.0	0	
WWCW D21 DT CP	31.9	49,424	4.0	58	0.0	0	
WVBT D21 DT BL	151.8	340,885	0.0	0	0.0	0	
WMPB D22 DT CP	401.7	291,342	63.6	14,877	15.9	2,693	

Interference to BLANK0000025177 CP, scenario 4

**IX: 4.86% interference

	Call	Chan	Svc	Status	City, State	File Number	Distance
Desired:	WFPT	D21	DT	CP	FREDERICK, MD	BLANK0000025177	
Undesireds:	WVPY	D21	DD	LIC	FRONT ROYAL, VA	BLEDT20140714AAV	94.0 km
	WMPT	D21	DT	APP	ANNAPOLIS, MD	BLANK0000029874	66.7
	WCPB	D21	DT	CP	SALISBURY, MD	BLANK0000025176	177.9
	WPNT	D21	DT	BL	PITTSBURGH, PA	DTVBL73907	267.5
	WWCW	D21	DT	CP	LYNCHBURG, VA	BLANK0000027725	295.7
	WVBT	D21	DT	BL	VIRGINIA BEACH, VA	DTVBL65387	280.1
	WMPB	D22	DT	CP	BALTIMORE, MD	BLANK0000025181	50.2
	WTOO-CD	D22	DC	CP	BOLIVAR, PA	BLANK0000027766	156.5

Service area		Terrain-limited		IX-free, before		IX-free, after		Percent New IX
10201.7	4,798,127	8959.1	4,488,631	4414.0	1,622,278	4048.0	1,543,461	8.29 4.86

Undesired			Total IX	Unique IX, before		Unique IX, after	
WVPY D21 DD LIC	2031.2	1,060,148			366.0	78,817	
WMPT D21 DT APP	4465.5	2,836,498	3812.7	2,222,559	2728.7	1,745,346	
WCPB D21 DT CP	370.6	449,173	0.0	0	0.0	0	
WPNT D21 DT BL	111.1	14,251	0.0	0	0.0	0	
WWCW D21 DT CP	31.9	49,424	4.0	58	0.0	0	
WVBT D21 DT BL	151.8	340,885	0.0	0	0.0	0	
WMPB D22 DT CP	401.7	291,342	63.6	14,877	15.9	2,693	

Interference to BLANK0000025177 CP, scenario 5

**IX: 4.86% interference

	Call	Chan	Svc	Status	City, State	File Number	Distance
Desired:	WFPT	D21	DT	CP	FREDERICK, MD	BLANK0000025177	
Undesireds:	WVPY	D21	DD	LIC	FRONT ROYAL, VA	BLEDT20140714AAV	94.0 km
	WMPT	D21	DT	APP	ANNAPOLIS, MD	BLANK0000029874	66.7
	WCPB	D21	DT	CP	SALISBURY, MD	BLANK0000025176	177.9
	WPNT	D21	DT	CP	PITTSBURGH, PA	BLANK0000025702	267.5
	WWCW	D21	DT	BL	LYNCHBURG, VA	DTVBL24812	295.7
	WVBT	D21	DT	CP	VIRGINIA BEACH, VA	BLANK0000028471	280.1
	WMPB	D22	DT	CP	BALTIMORE, MD	BLANK0000025181	50.2
	WTOO-CD	D22	DC	CP	BOLIVAR, PA	BLANK0000027766	156.5

Service area	Terrain-limited	IX-free, before	IX-free, after	Percent New IX
10201.7 4,798,127	8959.1 4,488,631	4414.0 1,622,278	4048.0 1,543,461	8.29 4.86

Undesired	Total IX	Unique IX, before	Unique IX, after
WVPY D21 DD LIC	2031.2 1,060,148	366.0 78,817	
WMPT D21 DT APP	4465.5 2,836,498	3832.7 2,257,537	2736.8 1,774,940
WCPB D21 DT CP	370.6 449,173	4.0 12,911	0.0 0
WPNT D21 DT CP	115.1 14,309	0.0 0	0.0 0
WWCW D21 DT BL	31.9 49,424	4.0 58	0.0 0
WVBT D21 DT CP	60.0 171,039	0.0 0	0.0 0
WMPB D22 DT CP	401.7 291,342	63.6 14,877	15.9 2,693

Interference to BLANK0000025177 CP, scenario 6

**IX: 4.86% interference

	Call	Chan	Svc	Status	City, State	File Number	Distance
Desired:	WFPT	D21	DT	CP	FREDERICK, MD	BLANK0000025177	

Undesireds:	WVPY	D21	DD	LIC	FRONT ROYAL, VA	BLEDT20140714AAV	94.0 km
	WMPT	D21	DT	APP	ANNAPOLIS, MD	BLANK0000029874	66.7
	WCPB	D21	DT	CP	SALISBURY, MD	BLANK0000025176	177.9
	WPNT	D21	DT	BL	PITTSBURGH, PA	DTVBL73907	267.5
	WWCW	D21	DT	BL	LYNCHBURG, VA	DTVBL24812	295.7
	WVBT	D21	DT	CP	VIRGINIA BEACH, VA	BLANK0000028471	280.1
	WMPB	D22	DT	CP	BALTIMORE, MD	BLANK0000025181	50.2
	WTOO-CD	D22	DC	CP	BOLIVAR, PA	BLANK0000027766	156.5

Service area	Terrain-limited	IX-free, before	IX-free, after	Percent New IX
10201.7 4,798,127	8959.1 4,488,631	4414.0 1,622,278	4048.0 1,543,461	8.29 4.86

Undesired	Total IX	Unique IX, before	Unique IX, after
WVPY D21 DD LIC	2031.2 1,060,148	366.0 78,817	
WMPT D21 DT APP	4465.5 2,836,498	3832.7 2,257,537	2736.8 1,774,940
WCPB D21 DT CP	370.6 449,173	4.0 12,911	0.0 0
WPNT D21 DT BL	111.1 14,251	0.0 0	0.0 0
WWCW D21 DT BL	31.9 49,424	4.0 58	0.0 0
WVBT D21 DT CP	60.0 171,039	0.0 0	0.0 0
WMPB D22 DT CP	401.7 291,342	63.6 14,877	15.9 2,693

Interference to BLANK0000025177 CP, scenario 7

**IX: 4.86% interference

	Call	Chan	Svc	Status	City, State	File Number	Distance
Desired:	WFPT	D21	DT	CP	FREDERICK, MD	BLANK0000025177	
Undesireds:	WVPY	D21	DD	LIC	FRONT ROYAL, VA	BLEDT20140714AAV	94.0 km
	WMPT	D21	DT	APP	ANNAPOLIS, MD	BLANK0000029874	66.7
	WCPB	D21	DT	CP	SALISBURY, MD	BLANK0000025176	177.9
	WPNT	D21	DT	CP	PITTSBURGH, PA	BLANK0000025702	267.5
	WWCW	D21	DT	BL	LYNCHBURG, VA	DTVBL24812	295.7
	WVBT	D21	DT	BL	VIRGINIA BEACH, VA	DTVBL65387	280.1
	WMPB	D22	DT	CP	BALTIMORE, MD	BLANK0000025181	50.2
	WTOO-CD	D22	DC	CP	BOLIVAR, PA	BLANK0000027766	156.5

Service area	Terrain-limited	IX-free, before	IX-free, after	Percent New IX
10201.7 4,798,127	8959.1 4,488,631	4414.0 1,622,278	4048.0 1,543,461	8.29 4.86

Undesired	Total IX	Unique IX, before	Unique IX, after
WVPY D21 DD LIC	2031.2 1,060,148	366.0 78,817	
WMPT D21 DT APP	4465.5 2,836,498	3812.7 2,222,559	2728.7 1,745,346
WCPB D21 DT CP	370.6 449,173	0.0 0	0.0 0
WPNT D21 DT CP	115.1 14,309	0.0 0	0.0 0
WWCW D21 DT BL	31.9 49,424	4.0 58	0.0 0
WVBT D21 DT BL	151.8 340,885	0.0 0	0.0 0
WMPB D22 DT CP	401.7 291,342	63.6 14,877	15.9 2,693

Interference to BLANK0000025177 CP, scenario 8

**IX: 4.86% interference

Call	Chan	Svc	Status	City, State	File Number	Distance
Desired: WFPT	D21	DT	CP	FREDERICK, MD	BLANK0000025177	
Undesireds: WVPY	D21	DD	LIC	FRONT ROYAL, VA	BLEDT20140714AAV	94.0 km
WMPT	D21	DT	APP	ANNAPOLIS, MD	BLANK0000029874	66.7
WCPB	D21	DT	CP	SALISBURY, MD	BLANK0000025176	177.9
WPNT	D21	DT	BL	PITTSBURGH, PA	DTVBL73907	267.5
WWCW	D21	DT	BL	LYNCHBURG, VA	DTVBL24812	295.7
WVBT	D21	DT	BL	VIRGINIA BEACH, VA	DTVBL65387	280.1
WMPB	D22	DT	CP	BALTIMORE, MD	BLANK0000025181	50.2
WTOO-CD	D22	DC	CP	BOLIVAR, PA	BLANK0000027766	156.5

Service area	Terrain-limited	IX-free, before	IX-free, after	Percent New IX
10201.7 4,798,127	8959.1 4,488,631	4414.0 1,622,278	4048.0 1,543,461	8.29 4.86

Undesired	Total IX	Unique IX, before	Unique IX, after
WVPY D21 DD LIC	2031.2 1,060,148	366.0 78,817	
WMPT D21 DT APP	4465.5 2,836,498	3812.7 2,222,559	2728.7 1,745,346
WCPB D21 DT CP	370.6 449,173	0.0 0	0.0 0

WPNT D21 DT BL	111.1	14,251	0.0	0	0.0	0
WWCW D21 DT BL	31.9	49,424	4.0	58	0.0	0
WVBT D21 DT BL	151.8	340,885	0.0	0	0.0	0
WMPB D22 DT CP	401.7	291,342	63.6	14,877	15.9	2,693

Interference to BLANK0000025177 CP, scenario 9

**IX: 4.86% interference

	Call	Chan	Svc	Status	City, State	File Number	Distance
Desired:	WFPT	D21	DT	CP	FREDERICK, MD	BLANK0000025177	
Undesireds:	WVPY	D21	DD	LIC	FRONT ROYAL, VA	BLEDT20140714AAV	94.0 km
	WMPT	D21	DT	APP	ANNAPOLIS, MD	BLANK0000029874	66.7
	WCPB	D21	DT	BL	SALISBURY, MD	DTVBL40618	177.9
	WPNT	D21	DT	CP	PITTSBURGH, PA	BLANK0000025702	267.5
	WWCW	D21	DT	CP	LYNCHBURG, VA	BLANK0000027725	295.7
	WVBT	D21	DT	CP	VIRGINIA BEACH, VA	BLANK0000028471	280.1
	WMPB	D22	DT	CP	BALTIMORE, MD	BLANK0000025181	50.2
	WTOO-CD	D22	DC	CP	BOLIVAR, PA	BLANK0000027766	156.5

Service area		Terrain-limited		IX-free, before		IX-free, after		Percent New IX	
10201.7	4,798,127	8959.1	4,488,631	4414.0	1,622,278	4048.0	1,543,461	8.29	4.86

Undesired		Total IX		Unique IX, before		Unique IX, after	
WVPY D21 DD LIC	2031.2	1,060,148	366.0	78,817			
WMPT D21 DT APP	4465.5	2,836,498	2736.8	1,774,940			
WCPB D21 DT BL	362.6	459,597	4.0	12,911	0.0	0	
WPNT D21 DT CP	115.1	14,309	4.0	1,772	0.0	0	
WWCW D21 DT CP	31.9	49,424	4.0	58	0.0	0	
WVBT D21 DT CP	60.0	171,039	0.0	0	0.0	0	
WMPB D22 DT CP	401.7	291,342	63.6	14,877	15.9	2,693	

Interference to BLANK0000025177 CP, scenario 10

**IX: 4.86% interference

	Call	Chan	Svc	Status	City, State	File Number	Distance
Desired:	WFPT	D21	DT	CP	FREDERICK, MD	BLANK0000025177	
Undesireds:	WVPY	D21	DD	LIC	FRONT ROYAL, VA	BLEDT20140714AAV	94.0 km
	WMPT	D21	DT	APP	ANNAPOLIS, MD	BLANK0000029874	66.7
	WCPB	D21	DT	BL	SALISBURY, MD	DTVBL40618	177.9
	WPNT	D21	DT	BL	PITTSBURGH, PA	DTVBL73907	267.5
	WWCW	D21	DT	CP	LYNCHBURG, VA	BLANK0000027725	295.7
	WVBT	D21	DT	CP	VIRGINIA BEACH, VA	BLANK0000028471	280.1
	WMPB	D22	DT	CP	BALTIMORE, MD	BLANK0000025181	50.2
	WTOO-CD	D22	DC	CP	BOLIVAR, PA	BLANK0000027766	156.5

Service area	Terrain-limited	IX-free, before	IX-free, after	Percent New IX
10201.7 4,798,127	8959.1 4,488,631	4414.0 1,622,278	4048.0 1,543,461	8.29 4.86

Undesired	Total IX	Unique IX, before	Unique IX, after
WVPY D21 DD LIC	2031.2 1,060,148	366.0 78,817	
WMPT D21 DT APP	4465.5 2,836,498	3836.8 2,257,519	2740.7 1,774,998
WCPB D21 DT BL	362.6 459,597	4.0 12,911	0.0 0
WPNT D21 DT BL	111.1 14,251	4.0 1,772	0.0 0
WWCW D21 DT CP	31.9 49,424	4.0 58	0.0 0
WVBT D21 DT CP	60.0 171,039	0.0 0	0.0 0
WMPB D22 DT CP	401.7 291,342	63.6 14,877	15.9 2,693

Interference to BLANK0000025177 CP, scenario 11

**IX: 4.86% interference

	Call	Chan	Svc	Status	City, State	File Number	Distance
Desired:	WFPT	D21	DT	CP	FREDERICK, MD	BLANK0000025177	
Undesireds:	WVPY	D21	DD	LIC	FRONT ROYAL, VA	BLEDT20140714AAV	94.0 km
	WMPT	D21	DT	APP	ANNAPOLIS, MD	BLANK0000029874	66.7
	WCPB	D21	DT	BL	SALISBURY, MD	DTVBL40618	177.9
	WPNT	D21	DT	CP	PITTSBURGH, PA	BLANK0000025702	267.5

WWCW	D21	DT	CP	LYNCHBURG, VA	BLANK0000027725	295.7
WVBT	D21	DT	BL	VIRGINIA BEACH, VA	DTVBL65387	280.1
WMPB	D22	DT	CP	BALTIMORE, MD	BLANK0000025181	50.2
WTOO-CD	D22	DC	CP	BOLIVAR, PA	BLANK0000027766	156.5

Service area	Terrain-limited	IX-free, before	IX-free, after	Percent New IX
10201.7 4,798,127	8959.1 4,488,631	4414.0 1,622,278	4048.0 1,543,461	8.29 4.86

Undesired	Total IX	Unique IX, before	Unique IX, after
WVPY D21 DD LIC	2031.2 1,060,148	366.0 78,817	
WMPT D21 DT APP	4465.5 2,836,498	3812.8 2,222,483	2728.7 1,745,346
WCPB D21 DT BL	362.6 459,597	0.0 0	0.0 0
WPNT D21 DT CP	115.1 14,309	4.0 1,772	0.0 0
WWCW D21 DT CP	31.9 49,424	4.0 58	0.0 0
WVBT D21 DT BL	151.8 340,885	0.0 0	0.0 0
WMPB D22 DT CP	401.7 291,342	63.6 14,877	15.9 2,693

Interference to BLANK0000025177 CP, scenario 12

**IX: 4.86% interference

Call	Chan	Svc	Status	City, State	File Number	Distance
Desired: WFPT	D21	DT	CP	FREDERICK, MD	BLANK0000025177	
Undesireds: WVPY	D21	DD	LIC	FRONT ROYAL, VA	BLEDT20140714AAV	94.0 km
WMPT	D21	DT	APP	ANNAPOLIS, MD	BLANK0000029874	66.7
WCPB	D21	DT	BL	SALISBURY, MD	DTVBL40618	177.9
WPNT	D21	DT	BL	PITTSBURGH, PA	DTVBL73907	267.5
WWCW	D21	DT	CP	LYNCHBURG, VA	BLANK0000027725	295.7
WVBT	D21	DT	BL	VIRGINIA BEACH, VA	DTVBL65387	280.1
WMPB	D22	DT	CP	BALTIMORE, MD	BLANK0000025181	50.2
WTOO-CD	D22	DC	CP	BOLIVAR, PA	BLANK0000027766	156.5

Service area	Terrain-limited	IX-free, before	IX-free, after	Percent New IX
10201.7 4,798,127	8959.1 4,488,631	4414.0 1,622,278	4048.0 1,543,461	8.29 4.86

Undesired			Total IX	Unique IX, before	Unique IX, after
WVPY D21 DD LIC	2031.2	1,060,148			366.0 78,817
WMPT D21 DT APP	4465.5	2,836,498	3816.7	2,222,541	2732.7 1,745,404
WCPB D21 DT BL	362.6	459,597	0.0	0	0.0 0
WPNT D21 DT BL	111.1	14,251	4.0	1,772	0.0 0
WWCW D21 DT CP	31.9	49,424	4.0	58	0.0 0
WVBT D21 DT BL	151.8	340,885	0.0	0	0.0 0
WMPB D22 DT CP	401.7	291,342	63.6	14,877	15.9 2,693

Interference to BLANK0000025177 CP, scenario 13

**IX: 4.86% interference

	Call	Chan	Svc	Status	City, State	File Number	Distance
Desired:	WFPT	D21	DT	CP	FREDERICK, MD	BLANK0000025177	
Undesireds:	WVPY	D21	DD	LIC	FRONT ROYAL, VA	BLEDT20140714AAV	94.0 km
	WMPT	D21	DT	APP	ANNAPOLIS, MD	BLANK0000029874	66.7
	WCPB	D21	DT	BL	SALISBURY, MD	DTVBL40618	177.9
	WPNT	D21	DT	CP	PITTSBURGH, PA	BLANK0000025702	267.5
	WWCW	D21	DT	BL	LYNCHBURG, VA	DTVBL24812	295.7
	WVBT	D21	DT	CP	VIRGINIA BEACH, VA	BLANK0000028471	280.1
	WMPB	D22	DT	CP	BALTIMORE, MD	BLANK0000025181	50.2
	WTOO-CD	D22	DC	CP	BOLIVAR, PA	BLANK0000027766	156.5

Service area	Terrain-limited	IX-free, before	IX-free, after	Percent New IX
10201.7 4,798,127	8959.1 4,488,631	4414.0 1,622,278	4048.0 1,543,461	8.29 4.86

Undesired			Total IX	Unique IX, before	Unique IX, after
WVPY D21 DD LIC	2031.2	1,060,148			366.0 78,817
WMPT D21 DT APP	4465.5	2,836,498	3832.8	2,257,461	2736.8 1,774,940
WCPB D21 DT BL	362.6	459,597	4.0	12,911	0.0 0
WPNT D21 DT CP	115.1	14,309	4.0	1,772	0.0 0
WWCW D21 DT BL	31.9	49,424	4.0	58	0.0 0
WVBT D21 DT CP	60.0	171,039	0.0	0	0.0 0
WMPB D22 DT CP	401.7	291,342	63.6	14,877	15.9 2,693

Interference to BLANK0000025177 CP, scenario 14

**IX: 4.86% interference

	Call	Chan	Svc	Status	City, State	File Number	Distance
Desired:	WFPT	D21	DT	CP	FREDERICK, MD	BLANK0000025177	
Undesireds:	WVPY	D21	DD	LIC	FRONT ROYAL, VA	BLEDT20140714AAV	94.0 km
	WMPT	D21	DT	APP	ANNAPOLIS, MD	BLANK0000029874	66.7
	WCPB	D21	DT	BL	SALISBURY, MD	DTVBL40618	177.9
	WPNT	D21	DT	BL	PITTSBURGH, PA	DTVBL73907	267.5
	WWCW	D21	DT	BL	LYNCHBURG, VA	DTVBL24812	295.7
	WVBT	D21	DT	CP	VIRGINIA BEACH, VA	BLANK0000028471	280.1
	WMPB	D22	DT	CP	BALTIMORE, MD	BLANK0000025181	50.2
	WTOO-CD	D22	DC	CP	BOLIVAR, PA	BLANK0000027766	156.5

Service area	Terrain-limited	IX-free, before	IX-free, after	Percent New IX
10201.7 4,798,127	8959.1 4,488,631	4414.0 1,622,278	4048.0 1,543,461	8.29 4.86

Undesired	Total IX	Unique IX, before	Unique IX, after
WVPY D21 DD LIC	2031.2 1,060,148	366.0 78,817	
WMPT D21 DT APP	4465.5 2,836,498	3836.8 2,257,519	2740.7 1,774,998
WCPB D21 DT BL	362.6 459,597	4.0 12,911	0.0 0
WPNT D21 DT BL	111.1 14,251	4.0 1,772	0.0 0
WWCW D21 DT BL	31.9 49,424	4.0 58	0.0 0
WVBT D21 DT CP	60.0 171,039	0.0 0	0.0 0
WMPB D22 DT CP	401.7 291,342	63.6 14,877	15.9 2,693

Interference to BLANK0000025177 CP, scenario 15

**IX: 4.86% interference

	Call	Chan	Svc	Status	City, State	File Number	Distance
Desired:	WFPT	D21	DT	CP	FREDERICK, MD	BLANK0000025177	

Undesireds:	WVPY	D21	DD	LIC	FRONT ROYAL, VA	BLEDT20140714AAV	94.0 km
	WMPT	D21	DT	APP	ANNAPOLIS, MD	BLANK0000029874	66.7
	WCPB	D21	DT	BL	SALISBURY, MD	DTVBL40618	177.9
	WPNT	D21	DT	CP	PITTSBURGH, PA	BLANK0000025702	267.5
	WWCW	D21	DT	BL	LYNCHBURG, VA	DTVBL24812	295.7
	WVBT	D21	DT	BL	VIRGINIA BEACH, VA	DTVBL65387	280.1
	WMPB	D22	DT	CP	BALTIMORE, MD	BLANK0000025181	50.2
	WTOO-CD	D22	DC	CP	BOLIVAR, PA	BLANK0000027766	156.5

Service area	Terrain-limited	IX-free, before	IX-free, after	Percent New IX
10201.7 4,798,127	8959.1 4,488,631	4414.0 1,622,278	4048.0 1,543,461	8.29 4.86

Undesired	Total IX	Unique IX, before	Unique IX, after
WVPY D21 DD LIC	2031.2 1,060,148	366.0 78,817	
WMPT D21 DT APP	4465.5 2,836,498	3812.8 2,222,483	2728.7 1,745,346
WCPB D21 DT BL	362.6 459,597	0.0 0	0.0 0
WPNT D21 DT CP	115.1 14,309	4.0 1,772	0.0 0
WWCW D21 DT BL	31.9 49,424	4.0 58	0.0 0
WVBT D21 DT BL	151.8 340,885	0.0 0	0.0 0
WMPB D22 DT CP	401.7 291,342	63.6 14,877	15.9 2,693

Interference to BLANK0000025177 CP, scenario 16

**IX: 4.86% interference

	Call	Chan	Svc	Status	City, State	File Number	Distance
Desired:	WFPT	D21	DT	CP	FREDERICK, MD	BLANK0000025177	
Undesireds:	WVPY	D21	DD	LIC	FRONT ROYAL, VA	BLEDT20140714AAV	94.0 km
	WMPT	D21	DT	APP	ANNAPOLIS, MD	BLANK0000029874	66.7
	WCPB	D21	DT	BL	SALISBURY, MD	DTVBL40618	177.9
	WPNT	D21	DT	BL	PITTSBURGH, PA	DTVBL73907	267.5
	WWCW	D21	DT	BL	LYNCHBURG, VA	DTVBL24812	295.7
	WVBT	D21	DT	BL	VIRGINIA BEACH, VA	DTVBL65387	280.1
	WMPB	D22	DT	CP	BALTIMORE, MD	BLANK0000025181	50.2
	WTOO-CD	D22	DC	CP	BOLIVAR, PA	BLANK0000027766	156.5

Service area	Terrain-limited	IX-free, before	IX-free, after	Percent New IX
10201.7 4,798,127	8959.1 4,488,631	4414.0 1,622,278	4048.0 1,543,461	8.29 4.86

Undesired	Total IX	Unique IX, before	Unique IX, after
WVPY D21 DD LIC	2031.2 1,060,148	366.0 78,817	
WMPT D21 DT APP	4465.5 2,836,498	3816.7 2,222,541	2732.7 1,745,404
WCPB D21 DT BL	362.6 459,597	0.0 0	0.0 0
WPNT D21 DT BL	111.1 14,251	4.0 1,772	0.0 0
WWCW D21 DT BL	31.9 49,424	4.0 58	0.0 0
WVBT D21 DT BL	151.8 340,885	0.0 0	0.0 0
WMPB D22 DT CP	401.7 291,342	63.6 14,877	15.9 2,693

Interference to BLANK0000025177 CP, scenario 17
**IX: 4.39% interference

Call	Chan	Svc	Status	City, State	File Number	Distance
Desired: WFPT	D21	DT	CP	FREDERICK, MD	BLANK0000025177	
Undesireds: WVPY	D21	DD	LIC	FRONT ROYAL, VA	BLEDT20140714AAV	94.0 km
WMPT	D21	DT	APP	ANNAPOLIS, MD	BLANK0000029874	66.7
WCPB	D21	DT	CP	SALISBURY, MD	BLANK0000025176	177.9
WPNT	D21	DT	CP	PITTSBURGH, PA	BLANK0000025702	267.5
WWCW	D21	DT	CP	LYNCHBURG, VA	BLANK0000027725	295.7
WVBT	D21	DT	CP	VIRGINIA BEACH, VA	BLANK0000028471	280.1
WMPB	D22	DT	APP	BALTIMORE, MD	BLANK0000029875	50.2
WTOO-CD	D22	DC	CP	BOLIVAR, PA	BLANK0000027766	156.5

Service area	Terrain-limited	IX-free, before	IX-free, after	Percent New IX
10201.7 4,798,127	8959.1 4,488,631	4398.1 1,605,686	4040.1 1,535,122	8.14 4.39

Undesired	Total IX	Unique IX, before	Unique IX, after
WVPY D21 DD LIC	2031.2 1,060,148	358.1 70,564	
WMPT D21 DT APP	4465.5 2,836,498	3629.9 2,194,657	2617.5 1,736,722
WCPB D21 DT CP	370.6 449,173	4.0 12,911	0.0 0

WPNT D21 DT CP	115.1	14,309	0.0	0	0.0	0
WWCW D21 DT CP	31.9	49,424	4.0	58	0.0	0
WVBT D21 DT CP	60.0	171,039	0.0	0	0.0	0
WMPB D22 DT APP	628.5	373,438	79.5	31,469	23.9	11,032

Interference to BLANK0000025177 CP, scenario 18

**IX: 4.39% interference

	Call	Chan	Svc	Status	City, State	File Number	Distance
Desired:	WFPT	D21	DT	CP	FREDERICK, MD	BLANK0000025177	
Undesireds:	WVPY	D21	DD	LIC	FRONT ROYAL, VA	BLEDT20140714AAV	94.0 km
	WMPT	D21	DT	APP	ANNAPOLIS, MD	BLANK0000029874	66.7
	WCPB	D21	DT	CP	SALISBURY, MD	BLANK0000025176	177.9
	WPNT	D21	DT	BL	PITTSBURGH, PA	DTVBL73907	267.5
	WWCW	D21	DT	CP	LYNCHBURG, VA	BLANK0000027725	295.7
	WVBT	D21	DT	CP	VIRGINIA BEACH, VA	BLANK0000028471	280.1
	WMPB	D22	DT	APP	BALTIMORE, MD	BLANK0000029875	50.2
	WTOO-CD	D22	DC	CP	BOLIVAR, PA	BLANK0000027766	156.5

Service area		Terrain-limited		IX-free, before		IX-free, after		Percent New IX	
10201.7	4,798,127	8959.1	4,488,631	4398.1	1,605,686	4040.1	1,535,122	8.14	4.39

Undesired		Total IX	Unique IX, before		Unique IX, after	
WVPY D21 DD LIC	2031.2	1,060,148	358.1	70,564		
WMPT D21 DT APP	4465.5	2,836,498	3629.9	2,194,657	2617.5	1,736,722
WCPB D21 DT CP	370.6	449,173	4.0	12,911	0.0	0
WPNT D21 DT BL	111.1	14,251	0.0	0	0.0	0
WWCW D21 DT CP	31.9	49,424	4.0	58	0.0	0
WVBT D21 DT CP	60.0	171,039	0.0	0	0.0	0
WMPB D22 DT APP	628.5	373,438	79.5	31,469	23.9	11,032

Interference to BLANK0000025177 CP, scenario 19

**IX: 4.39% interference

	Call	Chan	Svc	Status	City, State	File Number	Distance
Desired:	WFPT	D21	DT	CP	FREDERICK, MD	BLANK0000025177	
Undesireds:	WVPY	D21	DD	LIC	FRONT ROYAL, VA	BLEDT20140714AAV	94.0 km
	WMPT	D21	DT	APP	ANNAPOLIS, MD	BLANK0000029874	66.7
	WCPB	D21	DT	CP	SALISBURY, MD	BLANK0000025176	177.9
	WPNT	D21	DT	CP	PITTSBURGH, PA	BLANK0000025702	267.5
	WWCW	D21	DT	CP	LYNCHBURG, VA	BLANK0000027725	295.7
	WVBT	D21	DT	BL	VIRGINIA BEACH, VA	DTVBL65387	280.1
	WMPB	D22	DT	APP	BALTIMORE, MD	BLANK0000029875	50.2
	WTOO-CD	D22	DC	CP	BOLIVAR, PA	BLANK0000027766	156.5

	Service area		Terrain-limited		IX-free, before		IX-free, after		Percent New IX
	10201.7	4,798,127	8959.1	4,488,631	4398.1	1,605,686	4040.1	1,535,122	8.14 4.39

Undesired				Total IX	Unique IX, before	Unique IX, after
WVPY D21 DD LIC		2031.2		1,060,148		358.1 70,564
WMPT D21 DT APP		4465.5		2,836,498	3609.9 2,159,679	2609.5 1,707,128
WCPB D21 DT CP		370.6		449,173	0.0 0	0.0 0
WPNT D21 DT CP		115.1		14,309	0.0 0	0.0 0
WWCW D21 DT CP		31.9		49,424	4.0 58	0.0 0
WVBT D21 DT BL		151.8		340,885	0.0 0	0.0 0
WMPB D22 DT APP		628.5		373,438	79.5 31,469	23.9 11,032

Interference to BLANK0000025177 CP, scenario 20

**IX: 4.39% interference

	Call	Chan	Svc	Status	City, State	File Number	Distance
Desired:	WFPT	D21	DT	CP	FREDERICK, MD	BLANK0000025177	
Undesireds:	WVPY	D21	DD	LIC	FRONT ROYAL, VA	BLEDT20140714AAV	94.0 km
	WMPT	D21	DT	APP	ANNAPOLIS, MD	BLANK0000029874	66.7
	WCPB	D21	DT	CP	SALISBURY, MD	BLANK0000025176	177.9
	WPNT	D21	DT	BL	PITTSBURGH, PA	DTVBL73907	267.5

WWCW	D21	DT	CP	LYNCHBURG, VA	BLANK0000027725	295.7
WVBT	D21	DT	BL	VIRGINIA BEACH, VA	DTVBL65387	280.1
WMPB	D22	DT	APP	BALTIMORE, MD	BLANK0000029875	50.2
WTOO-CD	D22	DC	CP	BOLIVAR, PA	BLANK0000027766	156.5

Service area	Terrain-limited	IX-free, before	IX-free, after	Percent New IX
10201.7 4,798,127	8959.1 4,488,631	4398.1 1,605,686	4040.1 1,535,122	8.14 4.39

Undesired	Total IX	Unique IX, before	Unique IX, after
WVPY D21 DD LIC	2031.2 1,060,148	358.1 70,564	
WMPT D21 DT APP	4465.5 2,836,498	3609.9 2,159,679	2609.5 1,707,128
WCPB D21 DT CP	370.6 449,173	0.0 0	0.0 0
WPNT D21 DT BL	111.1 14,251	0.0 0	0.0 0
WWCW D21 DT CP	31.9 49,424	4.0 58	0.0 0
WVBT D21 DT BL	151.8 340,885	0.0 0	0.0 0
WMPB D22 DT APP	628.5 373,438	79.5 31,469	23.9 11,032

Interference to BLANK0000025177 CP, scenario 21

**IX: 4.39% interference

Call	Chan	Svc	Status	City, State	File Number	Distance
Desired: WFPT	D21	DT	CP	FREDERICK, MD	BLANK0000025177	
Undesireds: WVPY	D21	DD	LIC	FRONT ROYAL, VA	BLEDT20140714AAV	94.0 km
WMPT	D21	DT	APP	ANNAPOLIS, MD	BLANK0000029874	66.7
WCPB	D21	DT	CP	SALISBURY, MD	BLANK0000025176	177.9
WPNT	D21	DT	CP	PITTSBURGH, PA	BLANK0000025702	267.5
WWCW	D21	DT	BL	LYNCHBURG, VA	DTVBL24812	295.7
WVBT	D21	DT	CP	VIRGINIA BEACH, VA	BLANK0000028471	280.1
WMPB	D22	DT	APP	BALTIMORE, MD	BLANK0000029875	50.2
WTOO-CD	D22	DC	CP	BOLIVAR, PA	BLANK0000027766	156.5

Service area	Terrain-limited	IX-free, before	IX-free, after	Percent New IX
10201.7 4,798,127	8959.1 4,488,631	4398.1 1,605,686	4040.1 1,535,122	8.14 4.39

Undesired			Total IX	Unique IX, before		Unique IX, after	
WVPY D21 DD LIC	2031.2	1,060,148				358.1	70,564
WMPT D21 DT APP	4465.5	2,836,498	3629.9	2,194,657	2617.5	1,736,722	
WCPB D21 DT CP	370.6	449,173	4.0	12,911	0.0	0	
WPNT D21 DT CP	115.1	14,309	0.0	0	0.0	0	
WWCW D21 DT BL	31.9	49,424	4.0	58	0.0	0	
WVBT D21 DT CP	60.0	171,039	0.0	0	0.0	0	
WMPB D22 DT APP	628.5	373,438	79.5	31,469	23.9	11,032	

Interference to BLANK0000025177 CP, scenario 22

**IX: 4.39% interference

	Call	Chan	Svc	Status	City, State	File Number	Distance
Desired:	WFPT	D21	DT	CP	FREDERICK, MD	BLANK0000025177	
Undesireds:	WVPY	D21	DD	LIC	FRONT ROYAL, VA	BLEDT20140714AAV	94.0 km
	WMPT	D21	DT	APP	ANNAPOLIS, MD	BLANK0000029874	66.7
	WCPB	D21	DT	CP	SALISBURY, MD	BLANK0000025176	177.9
	WPNT	D21	DT	BL	PITTSBURGH, PA	DTVBL73907	267.5
	WWCW	D21	DT	BL	LYNCHBURG, VA	DTVBL24812	295.7
	WVBT	D21	DT	CP	VIRGINIA BEACH, VA	BLANK0000028471	280.1
	WMPB	D22	DT	APP	BALTIMORE, MD	BLANK0000029875	50.2
	WTOO-CD	D22	DC	CP	BOLIVAR, PA	BLANK0000027766	156.5

Service area		Terrain-limited		IX-free, before		IX-free, after		Percent New IX
10201.7	4,798,127	8959.1	4,488,631	4398.1	1,605,686	4040.1	1,535,122	8.14 4.39

Undesired			Total IX	Unique IX, before		Unique IX, after	
WVPY D21 DD LIC	2031.2	1,060,148				358.1	70,564
WMPT D21 DT APP	4465.5	2,836,498	3629.9	2,194,657	2617.5	1,736,722	
WCPB D21 DT CP	370.6	449,173	4.0	12,911	0.0	0	
WPNT D21 DT BL	111.1	14,251	0.0	0	0.0	0	
WWCW D21 DT BL	31.9	49,424	4.0	58	0.0	0	
WVBT D21 DT CP	60.0	171,039	0.0	0	0.0	0	
WMPB D22 DT APP	628.5	373,438	79.5	31,469	23.9	11,032	

Interference to BLANK0000025177 CP, scenario 23

**IX: 4.39% interference

	Call	Chan	Svc	Status	City, State	File Number	Distance
Desired:	WFPT	D21	DT	CP	FREDERICK, MD	BLANK0000025177	
Undesireds:	WVPY	D21	DD	LIC	FRONT ROYAL, VA	BLEDT20140714AAV	94.0 km
	WMPT	D21	DT	APP	ANNAPOLIS, MD	BLANK0000029874	66.7
	WCPB	D21	DT	CP	SALISBURY, MD	BLANK0000025176	177.9
	WPNT	D21	DT	CP	PITTSBURGH, PA	BLANK0000025702	267.5
	WWCW	D21	DT	BL	LYNCHBURG, VA	DTVBL24812	295.7
	WVBT	D21	DT	BL	VIRGINIA BEACH, VA	DTVBL65387	280.1
	WMPB	D22	DT	APP	BALTIMORE, MD	BLANK0000029875	50.2
	WTOO-CD	D22	DC	CP	BOLIVAR, PA	BLANK0000027766	156.5

Service area	Terrain-limited	IX-free, before	IX-free, after	Percent New IX
10201.7 4,798,127	8959.1 4,488,631	4398.1 1,605,686	4040.1 1,535,122	8.14 4.39

Undesired	Total IX	Unique IX, before	Unique IX, after
WVPY D21 DD LIC 2031.2 1,060,148	358.1 70,564		
WMPT D21 DT APP 4465.5 2,836,498	2609.5 1,707,128		
WCPB D21 DT CP 370.6 449,173	0.0 0		
WPNT D21 DT CP 115.1 14,309	0.0 0		
WWCW D21 DT BL 31.9 49,424	0.0 0		
WVBT D21 DT BL 151.8 340,885	0.0 0		
WMPB D22 DT APP 628.5 373,438	79.5 31,469	23.9 11,032	

Interference to BLANK0000025177 CP, scenario 24

**IX: 4.39% interference

	Call	Chan	Svc	Status	City, State	File Number	Distance
Desired:	WFPT	D21	DT	CP	FREDERICK, MD	BLANK0000025177	

Undesireds:	WVPY	D21	DD	LIC	FRONT ROYAL, VA	BLEDT20140714AAV	94.0 km
	WMPT	D21	DT	APP	ANNAPOLIS, MD	BLANK0000029874	66.7
	WCPB	D21	DT	CP	SALISBURY, MD	BLANK0000025176	177.9
	WPNT	D21	DT	BL	PITTSBURGH, PA	DTVBL73907	267.5
	WWCW	D21	DT	BL	LYNCHBURG, VA	DTVBL24812	295.7
	WVBT	D21	DT	BL	VIRGINIA BEACH, VA	DTVBL65387	280.1
	WMPB	D22	DT	APP	BALTIMORE, MD	BLANK0000029875	50.2
	WTOO-CD	D22	DC	CP	BOLIVAR, PA	BLANK0000027766	156.5

Service area		Terrain-limited		IX-free, before		IX-free, after		Percent New IX	
10201.7	4,798,127	8959.1	4,488,631	4398.1	1,605,686	4040.1	1,535,122	8.14	4.39

Undesired		Total IX		Unique IX, before		Unique IX, after	
WVPY	D21 DD LIC	2031.2	1,060,148	358.1	70,564		
WMPT	D21 DT APP	4465.5	2,836,498	3609.9	2,159,679	2609.5	1,707,128
WCPB	D21 DT CP	370.6	449,173	0.0	0	0.0	0
WPNT	D21 DT BL	111.1	14,251	0.0	0	0.0	0
WWCW	D21 DT BL	31.9	49,424	4.0	58	0.0	0
WVBT	D21 DT BL	151.8	340,885	0.0	0	0.0	0
WMPB	D22 DT APP	628.5	373,438	79.5	31,469	23.9	11,032

Interference to BLANK0000025177 CP, scenario 25
 **IX: 4.86% interference

	Call	Chan	Svc	Status	City, State	File Number	Distance
Desired:	WFPT	D21	DT	CP	FREDERICK, MD	BLANK0000025177	
Undesireds:	WVPY	D21	DD	LIC	FRONT ROYAL, VA	BLEDT20140714AAV	94.0 km
	WMPT	D21	DT	APP	ANNAPOLIS, MD	BLANK0000029874	66.7
	WCPB	D21	DT	CP	SALISBURY, MD	BLANK0000025176	177.9
	WPNT	D21	DT	CP	PITTSBURGH, PA	BLANK0000025702	267.5
	WWCW	D21	DT	CP	LYNCHBURG, VA	BLANK0000027725	295.7
	WVBT	D21	DT	CP	VIRGINIA BEACH, VA	BLANK0000028471	280.1
	WMPB	D22	DT	BL	BALTIMORE, MD	DTVBL65944	50.2
	WTOO-CD	D22	DC	CP	BOLIVAR, PA	BLANK0000027766	156.5

Service area		Terrain-limited		IX-free, before		IX-free, after		Percent New IX	
10201.7	4,798,127	8959.1	4,488,631	4414.0	1,622,278	4048.0	1,543,461	8.29	4.86

Undesired		Total IX		Unique IX, before		Unique IX, after	
WVPY D21 DD LIC	2031.2	1,060,148			366.0	78,817	
WMPT D21 DT APP	4465.5	2,836,498	3828.7	2,251,448	2736.8	1,774,940	
WCPB D21 DT CP	370.6	449,173	4.0	12,911	0.0	0	
WPNT D21 DT CP	115.1	14,309	0.0	0	0.0	0	
WWCW D21 DT CP	31.9	49,424	4.0	58	0.0	0	
WVBT D21 DT CP	60.0	171,039	0.0	0	0.0	0	
WMPB D22 DT BL	405.7	297,431	63.6	14,877	15.9	2,693	

Interference to BLANK0000025177 CP, scenario 26

**IX: 4.86% interference

	Call	Chan	Svc	Status	City, State	File Number	Distance
Desired:	WFPT	D21	DT	CP	FREDERICK, MD	BLANK0000025177	
Undesireds:	WVPY	D21	DD	LIC	FRONT ROYAL, VA	BLEDT20140714AAV	94.0 km
	WMPT	D21	DT	APP	ANNAPOLIS, MD	BLANK0000029874	66.7
	WCPB	D21	DT	CP	SALISBURY, MD	BLANK0000025176	177.9
	WPNT	D21	DT	BL	PITTSBURGH, PA	DTVBL73907	267.5
	WWCW	D21	DT	CP	LYNCHBURG, VA	BLANK0000027725	295.7
	WVBT	D21	DT	CP	VIRGINIA BEACH, VA	BLANK0000028471	280.1
	WMPB	D22	DT	BL	BALTIMORE, MD	DTVBL65944	50.2
	WTOO-CD	D22	DC	CP	BOLIVAR, PA	BLANK0000027766	156.5

Service area		Terrain-limited		IX-free, before		IX-free, after		Percent New IX	
10201.7	4,798,127	8959.1	4,488,631	4414.0	1,622,278	4048.0	1,543,461	8.29	4.86

Undesired		Total IX		Unique IX, before		Unique IX, after	
WVPY D21 DD LIC	2031.2	1,060,148			366.0	78,817	
WMPT D21 DT APP	4465.5	2,836,498	3828.7	2,251,448	2736.8	1,774,940	
WCPB D21 DT CP	370.6	449,173	4.0	12,911	0.0	0	

WPNT D21 DT BL	111.1	14,251	0.0	0	0.0	0
WWCW D21 DT CP	31.9	49,424	4.0	58	0.0	0
WVBT D21 DT CP	60.0	171,039	0.0	0	0.0	0
WMPB D22 DT BL	405.7	297,431	63.6	14,877	15.9	2,693

Interference to BLANK0000025177 CP, scenario 27

**IX: 4.86% interference

	Call	Chan	Svc	Status	City, State	File Number	Distance
Desired:	WFPT	D21	DT	CP	FREDERICK, MD	BLANK0000025177	
Undesireds:	WVPY	D21	DD	LIC	FRONT ROYAL, VA	BLEDT20140714AAV	94.0 km
	WMPT	D21	DT	APP	ANNAPOLIS, MD	BLANK0000029874	66.7
	WCPB	D21	DT	CP	SALISBURY, MD	BLANK0000025176	177.9
	WPNT	D21	DT	CP	PITTSBURGH, PA	BLANK0000025702	267.5
	WWCW	D21	DT	CP	LYNCHBURG, VA	BLANK0000027725	295.7
	WVBT	D21	DT	BL	VIRGINIA BEACH, VA	DTVBL65387	280.1
	WMPB	D22	DT	BL	BALTIMORE, MD	DTVBL65944	50.2
	WTOO-CD	D22	DC	CP	BOLIVAR, PA	BLANK0000027766	156.5

Service area		Terrain-limited		IX-free, before		IX-free, after		Percent New IX	
10201.7	4,798,127	8959.1	4,488,631	4414.0	1,622,278	4048.0	1,543,461	8.29	4.86

Undesired		Total IX		Unique IX, before		Unique IX, after	
WVPY D21 DD LIC	2031.2	1,060,148	366.0	78,817			
WMPT D21 DT APP	4465.5	2,836,498	3808.7	2,216,470	2728.7	1,745,346	
WCPB D21 DT CP	370.6	449,173	0.0	0	0.0	0	
WPNT D21 DT CP	115.1	14,309	0.0	0	0.0	0	
WWCW D21 DT CP	31.9	49,424	4.0	58	0.0	0	
WVBT D21 DT BL	151.8	340,885	0.0	0	0.0	0	
WMPB D22 DT BL	405.7	297,431	63.6	14,877	15.9	2,693	

Interference to BLANK0000025177 CP, scenario 28

**IX: 4.86% interference

	Call	Chan	Svc	Status	City, State	File Number	Distance
Desired:	WFPT	D21	DT	CP	FREDERICK, MD	BLANK0000025177	
Undesireds:	WVPY	D21	DD	LIC	FRONT ROYAL, VA	BLEDT20140714AAV	94.0 km
	WMPT	D21	DT	APP	ANNAPOLIS, MD	BLANK0000029874	66.7
	WCPB	D21	DT	CP	SALISBURY, MD	BLANK0000025176	177.9
	WPNT	D21	DT	BL	PITTSBURGH, PA	DTVBL73907	267.5
	WWCW	D21	DT	CP	LYNCHBURG, VA	BLANK0000027725	295.7
	WVBT	D21	DT	BL	VIRGINIA BEACH, VA	DTVBL65387	280.1
	WMPB	D22	DT	BL	BALTIMORE, MD	DTVBL65944	50.2
	WTOO-CD	D22	DC	CP	BOLIVAR, PA	BLANK0000027766	156.5

Service area	Terrain-limited	IX-free, before	IX-free, after	Percent New IX
10201.7 4,798,127	8959.1 4,488,631	4414.0 1,622,278	4048.0 1,543,461	8.29 4.86

Undesired	Total IX	Unique IX, before	Unique IX, after
WVPY D21 DD LIC	2031.2 1,060,148	366.0 78,817	
WMPT D21 DT APP	4465.5 2,836,498	3808.7 2,216,470	2728.7 1,745,346
WCPB D21 DT CP	370.6 449,173	0.0 0	0.0 0
WPNT D21 DT BL	111.1 14,251	0.0 0	0.0 0
WWCW D21 DT CP	31.9 49,424	4.0 58	0.0 0
WVBT D21 DT BL	151.8 340,885	0.0 0	0.0 0
WMPB D22 DT BL	405.7 297,431	63.6 14,877	15.9 2,693

Interference to BLANK0000025177 CP, scenario 29

**IX: 4.86% interference

	Call	Chan	Svc	Status	City, State	File Number	Distance
Desired:	WFPT	D21	DT	CP	FREDERICK, MD	BLANK0000025177	
Undesireds:	WVPY	D21	DD	LIC	FRONT ROYAL, VA	BLEDT20140714AAV	94.0 km
	WMPT	D21	DT	APP	ANNAPOLIS, MD	BLANK0000029874	66.7
	WCPB	D21	DT	CP	SALISBURY, MD	BLANK0000025176	177.9
	WPNT	D21	DT	CP	PITTSBURGH, PA	BLANK0000025702	267.5

WWCW	D21	DT	BL	LYNCHBURG, VA	DTVBL24812	295.7
WVBT	D21	DT	CP	VIRGINIA BEACH, VA	BLANK0000028471	280.1
WMPB	D22	DT	BL	BALTIMORE, MD	DTVBL65944	50.2
WTOO-CD	D22	DC	CP	BOLIVAR, PA	BLANK0000027766	156.5

Service area	Terrain-limited	IX-free, before	IX-free, after	Percent New IX
10201.7 4,798,127	8959.1 4,488,631	4414.0 1,622,278	4048.0 1,543,461	8.29 4.86

Undesired	Total IX	Unique IX, before	Unique IX, after
WVPY D21 DD LIC	2031.2 1,060,148	366.0 78,817	
WMPT D21 DT APP	4465.5 2,836,498	3828.7 2,251,448	2736.8 1,774,940
WCPB D21 DT CP	370.6 449,173	4.0 12,911	0.0 0
WPNT D21 DT CP	115.1 14,309	0.0 0	0.0 0
WWCW D21 DT BL	31.9 49,424	4.0 58	0.0 0
WVBT D21 DT CP	60.0 171,039	0.0 0	0.0 0
WMPB D22 DT BL	405.7 297,431	63.6 14,877	15.9 2,693

Interference to BLANK0000025177 CP, scenario 30

**IX: 4.86% interference

Call	Chan	Svc	Status	City, State	File Number	Distance
Desired: WFPT	D21	DT	CP	FREDERICK, MD	BLANK0000025177	
Undesireds: WVPY	D21	DD	LIC	FRONT ROYAL, VA	BLEDT20140714AAV	94.0 km
WMPT	D21	DT	APP	ANNAPOLIS, MD	BLANK0000029874	66.7
WCPB	D21	DT	CP	SALISBURY, MD	BLANK0000025176	177.9
WPNT	D21	DT	BL	PITTSBURGH, PA	DTVBL73907	267.5
WWCW	D21	DT	BL	LYNCHBURG, VA	DTVBL24812	295.7
WVBT	D21	DT	CP	VIRGINIA BEACH, VA	BLANK0000028471	280.1
WMPB	D22	DT	BL	BALTIMORE, MD	DTVBL65944	50.2
WTOO-CD	D22	DC	CP	BOLIVAR, PA	BLANK0000027766	156.5

Service area	Terrain-limited	IX-free, before	IX-free, after	Percent New IX
10201.7 4,798,127	8959.1 4,488,631	4414.0 1,622,278	4048.0 1,543,461	8.29 4.86

Undesired			Total IX	Unique IX, before		Unique IX, after	
WVPY D21 DD LIC	2031.2	1,060,148				366.0	78,817
WMPT D21 DT APP	4465.5	2,836,498	3828.7	2,251,448	2736.8	1,774,940	
WCPB D21 DT CP	370.6	449,173	4.0	12,911	0.0	0	
WPNT D21 DT BL	111.1	14,251	0.0	0	0.0	0	
WWCW D21 DT BL	31.9	49,424	4.0	58	0.0	0	
WVBT D21 DT CP	60.0	171,039	0.0	0	0.0	0	
WMPB D22 DT BL	405.7	297,431	63.6	14,877	15.9	2,693	

Interference to BLANK0000025177 CP, scenario 31

**IX: 4.86% interference

	Call	Chan	Svc	Status	City, State	File Number	Distance
Desired:	WFPT	D21	DT	CP	FREDERICK, MD	BLANK0000025177	
Undesireds:	WVPY	D21	DD	LIC	FRONT ROYAL, VA	BLEDT20140714AAV	94.0 km
	WMPT	D21	DT	APP	ANNAPOLIS, MD	BLANK0000029874	66.7
	WCPB	D21	DT	CP	SALISBURY, MD	BLANK0000025176	177.9
	WPNT	D21	DT	CP	PITTSBURGH, PA	BLANK0000025702	267.5
	WWCW	D21	DT	BL	LYNCHBURG, VA	DTVBL24812	295.7
	WVBT	D21	DT	BL	VIRGINIA BEACH, VA	DTVBL65387	280.1
	WMPB	D22	DT	BL	BALTIMORE, MD	DTVBL65944	50.2
	WTOO-CD	D22	DC	CP	BOLIVAR, PA	BLANK0000027766	156.5

Service area		Terrain-limited		IX-free, before		IX-free, after		Percent New IX
10201.7	4,798,127	8959.1	4,488,631	4414.0	1,622,278	4048.0	1,543,461	8.29 4.86

Undesired			Total IX	Unique IX, before		Unique IX, after	
WVPY D21 DD LIC	2031.2	1,060,148				366.0	78,817
WMPT D21 DT APP	4465.5	2,836,498	3808.7	2,216,470	2728.7	1,745,346	
WCPB D21 DT CP	370.6	449,173	0.0	0	0.0	0	
WPNT D21 DT CP	115.1	14,309	0.0	0	0.0	0	
WWCW D21 DT BL	31.9	49,424	4.0	58	0.0	0	
WVBT D21 DT BL	151.8	340,885	0.0	0	0.0	0	
WMPB D22 DT BL	405.7	297,431	63.6	14,877	15.9	2,693	

Interference to BLANK0000025177 CP, scenario 32

**IX: 4.86% interference

	Call	Chan	Svc	Status	City, State	File Number	Distance
Desired:	WFPT	D21	DT	CP	FREDERICK, MD	BLANK0000025177	
Undesireds:	WVPY	D21	DD	LIC	FRONT ROYAL, VA	BLEDT20140714AAV	94.0 km
	WMPT	D21	DT	APP	ANNAPOLIS, MD	BLANK0000029874	66.7
	WCPB	D21	DT	CP	SALISBURY, MD	BLANK0000025176	177.9
	WPNT	D21	DT	BL	PITTSBURGH, PA	DTVBL73907	267.5
	WWCW	D21	DT	BL	LYNCHBURG, VA	DTVBL24812	295.7
	WVBT	D21	DT	BL	VIRGINIA BEACH, VA	DTVBL65387	280.1
	WMPB	D22	DT	BL	BALTIMORE, MD	DTVBL65944	50.2
	WTOO-CD	D22	DC	CP	BOLIVAR, PA	BLANK0000027766	156.5

	Service area	Terrain-limited	IX-free, before	IX-free, after	Percent New IX
	10201.7	4,798,127	8959.1	4,488,631	4414.0
					1,622,278
					4048.0
					1,543,461
					8.29
					4.86

Undesired	Total IX	Unique IX, before	Unique IX, after
WVPY D21 DD LIC	2031.2	1,060,148	366.0
WMPT D21 DT APP	4465.5	2,836,498	78,817
WCPB D21 DT CP	370.6	449,173	3808.7
WPNT D21 DT BL	111.1	14,251	2,216,470
WWCW D21 DT BL	31.9	49,424	2728.7
WVBT D21 DT BL	151.8	340,885	1,745,346
WMPB D22 DT BL	405.7	297,431	63.6
			14,877
			15.9
			2,693

Interference to BLANK0000025177 CP, scenario 33

**IX: 4.39% interference

	Call	Chan	Svc	Status	City, State	File Number	Distance
Desired:	WFPT	D21	DT	CP	FREDERICK, MD	BLANK0000025177	

Undesireds:	WVPY	D21	DD	LIC	FRONT ROYAL, VA	BLEDT20140714AAV	94.0 km
	WMPT	D21	DT	APP	ANNAPOLIS, MD	BLANK0000029874	66.7
	WCPB	D21	DT	BL	SALISBURY, MD	DTVBL40618	177.9
	WPNT	D21	DT	CP	PITTSBURGH, PA	BLANK0000025702	267.5
	WWCW	D21	DT	CP	LYNCHBURG, VA	BLANK0000027725	295.7
	WVBT	D21	DT	CP	VIRGINIA BEACH, VA	BLANK0000028471	280.1
	WMPB	D22	DT	APP	BALTIMORE, MD	BLANK0000029875	50.2
	WTOO-CD	D22	DC	CP	BOLIVAR, PA	BLANK0000027766	156.5

Service area	Terrain-limited	IX-free, before	IX-free, after	Percent New IX
10201.7 4,798,127	8959.1 4,488,631	4398.1 1,605,686	4040.1 1,535,122	8.14 4.39

Undesired	Total IX	Unique IX, before	Unique IX, after
WVPY D21 DD LIC	2031.2 1,060,148	358.1 70,564	
WMPT D21 DT APP	4465.5 2,836,498	3625.9 2,194,384	2617.5 1,736,722
WCPB D21 DT BL	362.6 459,597	4.0 12,911	0.0 0
WPNT D21 DT CP	115.1 14,309	4.0 1,772	0.0 0
WWCW D21 DT CP	31.9 49,424	4.0 58	0.0 0
WVBT D21 DT CP	60.0 171,039	0.0 0	0.0 0
WMPB D22 DT APP	628.5 373,438	79.5 31,469	23.9 11,032

Interference to BLANK0000025177 CP, scenario 34
 **IX: 4.39% interference

	Call	Chan	Svc	Status	City, State	File Number	Distance
Desired:	WFPT	D21	DT	CP	FREDERICK, MD	BLANK0000025177	
Undesireds:	WVPY	D21	DD	LIC	FRONT ROYAL, VA	BLEDT20140714AAV	94.0 km
	WMPT	D21	DT	APP	ANNAPOLIS, MD	BLANK0000029874	66.7
	WCPB	D21	DT	BL	SALISBURY, MD	DTVBL40618	177.9
	WPNT	D21	DT	BL	PITTSBURGH, PA	DTVBL73907	267.5
	WWCW	D21	DT	CP	LYNCHBURG, VA	BLANK0000027725	295.7
	WVBT	D21	DT	CP	VIRGINIA BEACH, VA	BLANK0000028471	280.1
	WMPB	D22	DT	APP	BALTIMORE, MD	BLANK0000029875	50.2
	WTOO-CD	D22	DC	CP	BOLIVAR, PA	BLANK0000027766	156.5

Service area	Terrain-limited	IX-free, before	IX-free, after	Percent New IX
10201.7 4,798,127	8959.1 4,488,631	4398.1 1,605,686	4040.1 1,535,122	8.14 4.39

Undesired	Total IX	Unique IX, before	Unique IX, after
WVPY D21 DD LIC	2031.2 1,060,148	358.1 70,564	
WMPT D21 DT APP	4465.5 2,836,498	3629.9 2,194,442	2621.5 1,736,780
WCPB D21 DT BL	362.6 459,597	4.0 12,911	0.0 0
WPNT D21 DT BL	111.1 14,251	4.0 1,772	0.0 0
WWCW D21 DT CP	31.9 49,424	4.0 58	0.0 0
WVBT D21 DT CP	60.0 171,039	0.0 0	0.0 0
WMPB D22 DT APP	628.5 373,438	79.5 31,469	23.9 11,032

Interference to BLANK0000025177 CP, scenario 35

**IX: 4.39% interference

Call	Chan	Svc	Status	City, State	File Number	Distance
Desired: WFPT	D21	DT	CP	FREDERICK, MD	BLANK0000025177	
Undesireds: WVPY	D21	DD	LIC	FRONT ROYAL, VA	BLEDT20140714AAV	94.0 km
WMPT	D21	DT	APP	ANNAPOLIS, MD	BLANK0000029874	66.7
WCPB	D21	DT	BL	SALISBURY, MD	DTVBL40618	177.9
WPNT	D21	DT	CP	PITTSBURGH, PA	BLANK0000025702	267.5
WWCW	D21	DT	CP	LYNCHBURG, VA	BLANK0000027725	295.7
WVBT	D21	DT	BL	VIRGINIA BEACH, VA	DTVBL65387	280.1
WMPB	D22	DT	APP	BALTIMORE, MD	BLANK0000029875	50.2
WTOO-CD	D22	DC	CP	BOLIVAR, PA	BLANK0000027766	156.5

Service area	Terrain-limited	IX-free, before	IX-free, after	Percent New IX
10201.7 4,798,127	8959.1 4,488,631	4398.1 1,605,686	4040.1 1,535,122	8.14 4.39

Undesired	Total IX	Unique IX, before	Unique IX, after
WVPY D21 DD LIC	2031.2 1,060,148	358.1 70,564	
WMPT D21 DT APP	4465.5 2,836,498	3605.9 2,159,406	2609.5 1,707,128
WCPB D21 DT BL	362.6 459,597	0.0 0	0.0 0

WPNT D21 DT CP	115.1	14,309	4.0	1,772	0.0	0
WWCW D21 DT CP	31.9	49,424	4.0	58	0.0	0
WVBT D21 DT BL	151.8	340,885	0.0	0	0.0	0
WMPB D22 DT APP	628.5	373,438	79.5	31,469	23.9	11,032

Interference to BLANK0000025177 CP, scenario 36

**IX: 4.39% interference

	Call	Chan	Svc	Status	City, State	File Number	Distance
Desired:	WFPT	D21	DT	CP	FREDERICK, MD	BLANK0000025177	
Undesireds:	WVPY	D21	DD	LIC	FRONT ROYAL, VA	BLEDT20140714AAV	94.0 km
	WMPT	D21	DT	APP	ANNAPOLIS, MD	BLANK0000029874	66.7
	WCPB	D21	DT	BL	SALISBURY, MD	DTVBL40618	177.9
	WPNT	D21	DT	BL	PITTSBURGH, PA	DTVBL73907	267.5
	WWCW	D21	DT	CP	LYNCHBURG, VA	BLANK0000027725	295.7
	WVBT	D21	DT	BL	VIRGINIA BEACH, VA	DTVBL65387	280.1
	WMPB	D22	DT	APP	BALTIMORE, MD	BLANK0000029875	50.2
	WTOO-CD	D22	DC	CP	BOLIVAR, PA	BLANK0000027766	156.5

Service area		Terrain-limited		IX-free, before		IX-free, after		Percent New IX	
10201.7	4,798,127	8959.1	4,488,631	4398.1	1,605,686	4040.1	1,535,122	8.14	4.39

Undesired		Total IX		Unique IX, before		Unique IX, after	
WVPY D21 DD LIC	2031.2	1,060,148	358.1	70,564			
WMPT D21 DT APP	4465.5	2,836,498	2613.5	1,707,186			
WCPB D21 DT BL	362.6	459,597	0.0	0			
WPNT D21 DT BL	111.1	14,251	4.0	1,772			
WWCW D21 DT CP	31.9	49,424	4.0	58			
WVBT D21 DT BL	151.8	340,885	0.0	0			
WMPB D22 DT APP	628.5	373,438	79.5	31,469			

Interference to BLANK0000025177 CP, scenario 37

**IX: 4.39% interference

	Call	Chan	Svc	Status	City, State	File Number	Distance
Desired:	WFPT	D21	DT	CP	FREDERICK, MD	BLANK0000025177	
Undesireds:	WVPY	D21	DD	LIC	FRONT ROYAL, VA	BLEDT20140714AAV	94.0 km
	WMPT	D21	DT	APP	ANNAPOLIS, MD	BLANK0000029874	66.7
	WCPB	D21	DT	BL	SALISBURY, MD	DTVBL40618	177.9
	WPNT	D21	DT	CP	PITTSBURGH, PA	BLANK0000025702	267.5
	WWCW	D21	DT	BL	LYNCHBURG, VA	DTVBL24812	295.7
	WVBT	D21	DT	CP	VIRGINIA BEACH, VA	BLANK0000028471	280.1
	WMPB	D22	DT	APP	BALTIMORE, MD	BLANK0000029875	50.2
	WTOO-CD	D22	DC	CP	BOLIVAR, PA	BLANK0000027766	156.5

Service area	Terrain-limited	IX-free, before	IX-free, after	Percent New IX
10201.7 4,798,127	8959.1 4,488,631	4398.1 1,605,686	4040.1 1,535,122	8.14 4.39

Undesired	Total IX	Unique IX, before	Unique IX, after
WVPY D21 DD LIC	2031.2 1,060,148	358.1 70,564	
WMPT D21 DT APP	4465.5 2,836,498	3625.9 2,194,384	2617.5 1,736,722
WCPB D21 DT BL	362.6 459,597	4.0 12,911	0.0 0
WPNT D21 DT CP	115.1 14,309	4.0 1,772	0.0 0
WWCW D21 DT BL	31.9 49,424	4.0 58	0.0 0
WVBT D21 DT CP	60.0 171,039	0.0 0	0.0 0
WMPB D22 DT APP	628.5 373,438	79.5 31,469	23.9 11,032

Interference to BLANK0000025177 CP, scenario 38

**IX: 4.39% interference

	Call	Chan	Svc	Status	City, State	File Number	Distance
Desired:	WFPT	D21	DT	CP	FREDERICK, MD	BLANK0000025177	
Undesireds:	WVPY	D21	DD	LIC	FRONT ROYAL, VA	BLEDT20140714AAV	94.0 km
	WMPT	D21	DT	APP	ANNAPOLIS, MD	BLANK0000029874	66.7
	WCPB	D21	DT	BL	SALISBURY, MD	DTVBL40618	177.9
	WPNT	D21	DT	BL	PITTSBURGH, PA	DTVBL73907	267.5

WWCW	D21	DT	BL	LYNCHBURG, VA	DTVBL24812	295.7
WVBT	D21	DT	CP	VIRGINIA BEACH, VA	BLANK0000028471	280.1
WMPB	D22	DT	APP	BALTIMORE, MD	BLANK0000029875	50.2
WTOO-CD	D22	DC	CP	BOLIVAR, PA	BLANK0000027766	156.5

Service area	Terrain-limited	IX-free, before	IX-free, after	Percent New IX
10201.7 4,798,127	8959.1 4,488,631	4398.1 1,605,686	4040.1 1,535,122	8.14 4.39

Undesired	Total IX	Unique IX, before	Unique IX, after
WVPY D21 DD LIC	2031.2 1,060,148	358.1 70,564	
WMPT D21 DT APP	4465.5 2,836,498	3629.9 2,194,442	2621.5 1,736,780
WCPB D21 DT BL	362.6 459,597	4.0 12,911	0.0 0
WPNT D21 DT BL	111.1 14,251	4.0 1,772	0.0 0
WWCW D21 DT BL	31.9 49,424	4.0 58	0.0 0
WVBT D21 DT CP	60.0 171,039	0.0 0	0.0 0
WMPB D22 DT APP	628.5 373,438	79.5 31,469	23.9 11,032

Interference to BLANK0000025177 CP, scenario 39

**IX: 4.39% interference

Call	Chan	Svc	Status	City, State	File Number	Distance
Desired: WFPT	D21	DT	CP	FREDERICK, MD	BLANK0000025177	
Undesireds: WVPY	D21	DD	LIC	FRONT ROYAL, VA	BLEDT20140714AAV	94.0 km
WMPT	D21	DT	APP	ANNAPOLIS, MD	BLANK0000029874	66.7
WCPB	D21	DT	BL	SALISBURY, MD	DTVBL40618	177.9
WPNT	D21	DT	CP	PITTSBURGH, PA	BLANK0000025702	267.5
WWCW	D21	DT	BL	LYNCHBURG, VA	DTVBL24812	295.7
WVBT	D21	DT	BL	VIRGINIA BEACH, VA	DTVBL65387	280.1
WMPB	D22	DT	APP	BALTIMORE, MD	BLANK0000029875	50.2
WTOO-CD	D22	DC	CP	BOLIVAR, PA	BLANK0000027766	156.5

Service area	Terrain-limited	IX-free, before	IX-free, after	Percent New IX
10201.7 4,798,127	8959.1 4,488,631	4398.1 1,605,686	4040.1 1,535,122	8.14 4.39

Undesired			Total IX	Unique IX, before	Unique IX, after
WVPY D21 DD LIC	2031.2	1,060,148			358.1 70,564
WMPT D21 DT APP	4465.5	2,836,498	3605.9	2,159,406	2609.5 1,707,128
WCPB D21 DT BL	362.6	459,597	0.0	0	0.0 0
WPNT D21 DT CP	115.1	14,309	4.0	1,772	0.0 0
WWCW D21 DT BL	31.9	49,424	4.0	58	0.0 0
WVBT D21 DT BL	151.8	340,885	0.0	0	0.0 0
WMPB D22 DT APP	628.5	373,438	79.5	31,469	23.9 11,032

Interference to BLANK0000025177 CP, scenario 40

**IX: 4.39% interference

	Call	Chan	Svc	Status	City, State	File Number	Distance
Desired:	WFPT	D21	DT	CP	FREDERICK, MD	BLANK0000025177	
Undesireds:	WVPY	D21	DD	LIC	FRONT ROYAL, VA	BLEDT20140714AAV	94.0 km
	WMPT	D21	DT	APP	ANNAPOLIS, MD	BLANK0000029874	66.7
	WCPB	D21	DT	BL	SALISBURY, MD	DTVBL40618	177.9
	WPNT	D21	DT	BL	PITTSBURGH, PA	DTVBL73907	267.5
	WWCW	D21	DT	BL	LYNCHBURG, VA	DTVBL24812	295.7
	WVBT	D21	DT	BL	VIRGINIA BEACH, VA	DTVBL65387	280.1
	WMPB	D22	DT	APP	BALTIMORE, MD	BLANK0000029875	50.2
	WTOO-CD	D22	DC	CP	BOLIVAR, PA	BLANK0000027766	156.5

Service area	Terrain-limited	IX-free, before	IX-free, after	Percent New IX
10201.7 4,798,127	8959.1 4,488,631	4398.1 1,605,686	4040.1 1,535,122	8.14 4.39

Undesired			Total IX	Unique IX, before	Unique IX, after
WVPY D21 DD LIC	2031.2	1,060,148			358.1 70,564
WMPT D21 DT APP	4465.5	2,836,498	3609.9	2,159,464	2613.5 1,707,186
WCPB D21 DT BL	362.6	459,597	0.0	0	0.0 0
WPNT D21 DT BL	111.1	14,251	4.0	1,772	0.0 0
WWCW D21 DT BL	31.9	49,424	4.0	58	0.0 0
WVBT D21 DT BL	151.8	340,885	0.0	0	0.0 0
WMPB D22 DT APP	628.5	373,438	79.5	31,469	23.9 11,032

Interference to BLANK0000025177 CP, scenario 41

**IX: 4.86% interference

	Call	Chan	Svc	Status	City, State	File Number	Distance
Desired:	WFPT	D21	DT	CP	FREDERICK, MD	BLANK0000025177	
Undesireds:	WVPY	D21	DD	LIC	FRONT ROYAL, VA	BLEDT20140714AAV	94.0 km
	WMPT	D21	DT	APP	ANNAPOLIS, MD	BLANK0000029874	66.7
	WCPB	D21	DT	BL	SALISBURY, MD	DTVBL40618	177.9
	WPNT	D21	DT	CP	PITTSBURGH, PA	BLANK0000025702	267.5
	WWCW	D21	DT	CP	LYNCHBURG, VA	BLANK0000027725	295.7
	WVBT	D21	DT	CP	VIRGINIA BEACH, VA	BLANK0000028471	280.1
	WMPB	D22	DT	BL	BALTIMORE, MD	DTVBL65944	50.2
	WTOO-CD	D22	DC	CP	BOLIVAR, PA	BLANK0000027766	156.5

Service area	Terrain-limited	IX-free, before	IX-free, after	Percent New IX
10201.7 4,798,127	8959.1 4,488,631	4414.0 1,622,278	4048.0 1,543,461	8.29 4.86

Undesired	Total IX	Unique IX, before	Unique IX, after
WVPY D21 DD LIC	2031.2 1,060,148	366.0 78,817	
WMPT D21 DT APP	4465.5 2,836,498	3828.8 2,251,372	
WCPB D21 DT BL	362.6 459,597	4.0 12,911	0.0 0
WPNT D21 DT CP	115.1 14,309	4.0 1,772	0.0 0
WWCW D21 DT CP	31.9 49,424	4.0 58	0.0 0
WVBT D21 DT CP	60.0 171,039	0.0 0	0.0 0
WMPB D22 DT BL	405.7 297,431	63.6 14,877	15.9 2,693

Interference to BLANK0000025177 CP, scenario 42

**IX: 4.86% interference

	Call	Chan	Svc	Status	City, State	File Number	Distance
Desired:	WFPT	D21	DT	CP	FREDERICK, MD	BLANK0000025177	

Undesireds:	WVPY	D21	DD	LIC	FRONT ROYAL, VA	BLEDT20140714AAV	94.0 km
	WMPT	D21	DT	APP	ANNAPOLIS, MD	BLANK0000029874	66.7
	WCPB	D21	DT	BL	SALISBURY, MD	DTVBL40618	177.9
	WPNT	D21	DT	BL	PITTSBURGH, PA	DTVBL73907	267.5
	WWCW	D21	DT	CP	LYNCHBURG, VA	BLANK0000027725	295.7
	WVBT	D21	DT	CP	VIRGINIA BEACH, VA	BLANK0000028471	280.1
	WMPB	D22	DT	BL	BALTIMORE, MD	DTVBL65944	50.2
	WTOO-CD	D22	DC	CP	BOLIVAR, PA	BLANK0000027766	156.5

Service area	Terrain-limited	IX-free, before	IX-free, after	Percent New IX
10201.7 4,798,127	8959.1 4,488,631	4414.0 1,622,278	4048.0 1,543,461	8.29 4.86

Undesired	Total IX	Unique IX, before	Unique IX, after
WVPY D21 DD LIC	2031.2 1,060,148	366.0 78,817	
WMPT D21 DT APP	4465.5 2,836,498	3832.8 2,251,430	2740.7 1,774,998
WCPB D21 DT BL	362.6 459,597	4.0 12,911	0.0 0
WPNT D21 DT BL	111.1 14,251	4.0 1,772	0.0 0
WWCW D21 DT CP	31.9 49,424	4.0 58	0.0 0
WVBT D21 DT CP	60.0 171,039	0.0 0	0.0 0
WMPB D22 DT BL	405.7 297,431	63.6 14,877	15.9 2,693

Interference to BLANK0000025177 CP, scenario 43

**IX: 4.86% interference

	Call	Chan	Svc	Status	City, State	File Number	Distance
Desired:	WFPT	D21	DT	CP	FREDERICK, MD	BLANK0000025177	
Undesireds:	WVPY	D21	DD	LIC	FRONT ROYAL, VA	BLEDT20140714AAV	94.0 km
	WMPT	D21	DT	APP	ANNAPOLIS, MD	BLANK0000029874	66.7
	WCPB	D21	DT	BL	SALISBURY, MD	DTVBL40618	177.9
	WPNT	D21	DT	CP	PITTSBURGH, PA	BLANK0000025702	267.5
	WWCW	D21	DT	CP	LYNCHBURG, VA	BLANK0000027725	295.7
	WVBT	D21	DT	BL	VIRGINIA BEACH, VA	DTVBL65387	280.1
	WMPB	D22	DT	BL	BALTIMORE, MD	DTVBL65944	50.2
	WTOO-CD	D22	DC	CP	BOLIVAR, PA	BLANK0000027766	156.5

Service area	Terrain-limited	IX-free, before	IX-free, after	Percent New IX
10201.7 4,798,127	8959.1 4,488,631	4414.0 1,622,278	4048.0 1,543,461	8.29 4.86

Undesired	Total IX	Unique IX, before	Unique IX, after
WVPY D21 DD LIC	2031.2 1,060,148	366.0 78,817	
WMPT D21 DT APP	4465.5 2,836,498	3808.8 2,216,394	2728.7 1,745,346
WCPB D21 DT BL	362.6 459,597	0.0 0	0.0 0
WPNT D21 DT CP	115.1 14,309	4.0 1,772	0.0 0
WWCW D21 DT CP	31.9 49,424	4.0 58	0.0 0
WVBT D21 DT BL	151.8 340,885	0.0 0	0.0 0
WMPB D22 DT BL	405.7 297,431	63.6 14,877	15.9 2,693

Interference to BLANK0000025177 CP, scenario 44
**IX: 4.86% interference

Call	Chan	Svc	Status	City, State	File Number	Distance
Desired: WFPT	D21	DT	CP	FREDERICK, MD	BLANK0000025177	
Undesireds: WVPY	D21	DD	LIC	FRONT ROYAL, VA	BLEDT20140714AAV	94.0 km
WMPT	D21	DT	APP	ANNAPOLIS, MD	BLANK0000029874	66.7
WCPB	D21	DT	BL	SALISBURY, MD	DTVBL40618	177.9
WPNT	D21	DT	BL	PITTSBURGH, PA	DTVBL73907	267.5
WWCW	D21	DT	CP	LYNCHBURG, VA	BLANK0000027725	295.7
WVBT	D21	DT	BL	VIRGINIA BEACH, VA	DTVBL65387	280.1
WMPB	D22	DT	BL	BALTIMORE, MD	DTVBL65944	50.2
WTOO-CD	D22	DC	CP	BOLIVAR, PA	BLANK0000027766	156.5

Service area	Terrain-limited	IX-free, before	IX-free, after	Percent New IX
10201.7 4,798,127	8959.1 4,488,631	4414.0 1,622,278	4048.0 1,543,461	8.29 4.86

Undesired	Total IX	Unique IX, before	Unique IX, after
WVPY D21 DD LIC	2031.2 1,060,148	366.0 78,817	
WMPT D21 DT APP	4465.5 2,836,498	3812.7 2,216,452	2732.7 1,745,404
WCPB D21 DT BL	362.6 459,597	0.0 0	0.0 0

WPNT D21 DT BL	111.1	14,251	4.0	1,772	0.0	0
WWCW D21 DT CP	31.9	49,424	4.0	58	0.0	0
WVBT D21 DT BL	151.8	340,885	0.0	0	0.0	0
WMPB D22 DT BL	405.7	297,431	63.6	14,877	15.9	2,693

Interference to BLANK0000025177 CP, scenario 45

**IX: 4.86% interference

	Call	Chan	Svc	Status	City, State	File Number	Distance
Desired:	WFPT	D21	DT	CP	FREDERICK, MD	BLANK0000025177	
Undesireds:	WVPY	D21	DD	LIC	FRONT ROYAL, VA	BLEDT20140714AAV	94.0 km
	WMPT	D21	DT	APP	ANNAPOLIS, MD	BLANK0000029874	66.7
	WCPB	D21	DT	BL	SALISBURY, MD	DTVBL40618	177.9
	WPNT	D21	DT	CP	PITTSBURGH, PA	BLANK0000025702	267.5
	WWCW	D21	DT	BL	LYNCHBURG, VA	DTVBL24812	295.7
	WVBT	D21	DT	CP	VIRGINIA BEACH, VA	BLANK0000028471	280.1
	WMPB	D22	DT	BL	BALTIMORE, MD	DTVBL65944	50.2
	WTOO-CD	D22	DC	CP	BOLIVAR, PA	BLANK0000027766	156.5

Service area		Terrain-limited		IX-free, before		IX-free, after		Percent New IX	
10201.7	4,798,127	8959.1	4,488,631	4414.0	1,622,278	4048.0	1,543,461	8.29	4.86

Undesired		Total IX		Unique IX, before		Unique IX, after	
WVPY D21 DD LIC	2031.2	1,060,148	366.0	78,817			
WMPT D21 DT APP	4465.5	2,836,498	2736.8	1,774,940			
WCPB D21 DT BL	362.6	459,597	4.0	12,911	0.0	0	
WPNT D21 DT CP	115.1	14,309	4.0	1,772	0.0	0	
WWCW D21 DT BL	31.9	49,424	4.0	58	0.0	0	
WVBT D21 DT CP	60.0	171,039	0.0	0	0.0	0	
WMPB D22 DT BL	405.7	297,431	63.6	14,877	15.9	2,693	

Interference to BLANK0000025177 CP, scenario 46

**IX: 4.86% interference

	Call	Chan	Svc	Status	City, State	File Number	Distance
Desired:	WFPT	D21	DT	CP	FREDERICK, MD	BLANK0000025177	
Undesireds:	WVPY	D21	DD	LIC	FRONT ROYAL, VA	BLEDT20140714AAV	94.0 km
	WMPT	D21	DT	APP	ANNAPOLIS, MD	BLANK0000029874	66.7
	WCPB	D21	DT	BL	SALISBURY, MD	DTVBL40618	177.9
	WPNT	D21	DT	BL	PITTSBURGH, PA	DTVBL73907	267.5
	WWCW	D21	DT	BL	LYNCHBURG, VA	DTVBL24812	295.7
	WVBT	D21	DT	CP	VIRGINIA BEACH, VA	BLANK0000028471	280.1
	WMPB	D22	DT	BL	BALTIMORE, MD	DTVBL65944	50.2
	WTOO-CD	D22	DC	CP	BOLIVAR, PA	BLANK0000027766	156.5

Service area	Terrain-limited	IX-free, before	IX-free, after	Percent New IX
10201.7 4,798,127	8959.1 4,488,631	4414.0 1,622,278	4048.0 1,543,461	8.29 4.86

Undesired	Total IX	Unique IX, before	Unique IX, after
WVPY D21 DD LIC	2031.2 1,060,148	366.0 78,817	
WMPT D21 DT APP	4465.5 2,836,498	3832.8 2,251,430	2740.7 1,774,998
WCPB D21 DT BL	362.6 459,597	4.0 12,911	0.0 0
WPNT D21 DT BL	111.1 14,251	4.0 1,772	0.0 0
WWCW D21 DT BL	31.9 49,424	4.0 58	0.0 0
WVBT D21 DT CP	60.0 171,039	0.0 0	0.0 0
WMPB D22 DT BL	405.7 297,431	63.6 14,877	15.9 2,693

Interference to BLANK0000025177 CP, scenario 47

**IX: 4.86% interference

	Call	Chan	Svc	Status	City, State	File Number	Distance
Desired:	WFPT	D21	DT	CP	FREDERICK, MD	BLANK0000025177	
Undesireds:	WVPY	D21	DD	LIC	FRONT ROYAL, VA	BLEDT20140714AAV	94.0 km
	WMPT	D21	DT	APP	ANNAPOLIS, MD	BLANK0000029874	66.7
	WCPB	D21	DT	BL	SALISBURY, MD	DTVBL40618	177.9
	WPNT	D21	DT	CP	PITTSBURGH, PA	BLANK0000025702	267.5

WWCW	D21	DT	BL	LYNCHBURG, VA	DTVBL24812	295.7
WVBT	D21	DT	BL	VIRGINIA BEACH, VA	DTVBL65387	280.1
WMPB	D22	DT	BL	BALTIMORE, MD	DTVBL65944	50.2
WTOO-CD	D22	DC	CP	BOLIVAR, PA	BLANK0000027766	156.5

Service area	Terrain-limited	IX-free, before	IX-free, after	Percent New IX
10201.7 4,798,127	8959.1 4,488,631	4414.0 1,622,278	4048.0 1,543,461	8.29 4.86

Undesired	Total IX	Unique IX, before	Unique IX, after
WVPY D21 DD LIC	2031.2 1,060,148	366.0 78,817	
WMPT D21 DT APP	4465.5 2,836,498	3808.8 2,216,394	2728.7 1,745,346
WCPB D21 DT BL	362.6 459,597	0.0 0	0.0 0
WPNT D21 DT CP	115.1 14,309	4.0 1,772	0.0 0
WWCW D21 DT BL	31.9 49,424	4.0 58	0.0 0
WVBT D21 DT BL	151.8 340,885	0.0 0	0.0 0
WMPB D22 DT BL	405.7 297,431	63.6 14,877	15.9 2,693

Interference to BLANK0000025177 CP, scenario 48

**IX: 4.86% interference

Call	Chan	Svc	Status	City, State	File Number	Distance
Desired: WFPT	D21	DT	CP	FREDERICK, MD	BLANK0000025177	
Undesireds: WVPY	D21	DD	LIC	FRONT ROYAL, VA	BLEDT20140714AAV	94.0 km
WMPT	D21	DT	APP	ANNAPOLIS, MD	BLANK0000029874	66.7
WCPB	D21	DT	BL	SALISBURY, MD	DTVBL40618	177.9
WPNT	D21	DT	BL	PITTSBURGH, PA	DTVBL73907	267.5
WWCW	D21	DT	BL	LYNCHBURG, VA	DTVBL24812	295.7
WVBT	D21	DT	BL	VIRGINIA BEACH, VA	DTVBL65387	280.1
WMPB	D22	DT	BL	BALTIMORE, MD	DTVBL65944	50.2
WTOO-CD	D22	DC	CP	BOLIVAR, PA	BLANK0000027766	156.5

Service area	Terrain-limited	IX-free, before	IX-free, after	Percent New IX
10201.7 4,798,127	8959.1 4,488,631	4414.0 1,622,278	4048.0 1,543,461	8.29 4.86

Undesired			Total IX	Unique IX, before	Unique IX, after	
WVPY D21 DD LIC	2031.2	1,060,148			366.0	78,817
WMPT D21 DT APP	4465.5	2,836,498	3812.7	2,216,452	2732.7	1,745,404
WCPB D21 DT BL	362.6	459,597	0.0	0	0.0	0
WPNT D21 DT BL	111.1	14,251	4.0	1,772	0.0	0
WWCW D21 DT BL	31.9	49,424	4.0	58	0.0	0
WVBT D21 DT BL	151.8	340,885	0.0	0	0.0	0
WMPB D22 DT BL	405.7	297,431	63.6	14,877	15.9	2,693

Interference to DTVBL40626 BL, scenario 1

**IX: 5.01% interference

	Call	Chan	Svc	Status	City, State	File Number	Distance
Desired:	WFPT	D21	DT	BL	FREDERICK, MD	DTVBL40626	
Undesireds:	WVPY	D21	DD	LIC	FRONT ROYAL, VA	BLEDT20140714AAV	94.0 km
	WMPT	D21	DT	APP	ANNAPOLIS, MD	BLANK0000029874	66.7
	WCPB	D21	DT	CP	SALISBURY, MD	BLANK0000025176	177.9
	WPNT	D21	DT	CP	PITTSBURGH, PA	BLANK0000025702	267.5
	WWCW	D21	DT	CP	LYNCHBURG, VA	BLANK0000027725	295.7
	WVBT	D21	DT	CP	VIRGINIA BEACH, VA	BLANK0000028471	280.1
	WMPB	D22	DT	CP	BALTIMORE, MD	BLANK0000025181	50.2
	WTOO-CD	D22	DC	CP	BOLIVAR, PA	BLANK0000027766	156.6

Service area	Terrain-limited	IX-free, before	IX-free, after	Percent New IX
10205.6 4,799,943	8967.1 4,481,057	4453.8 1,630,062	4072.0 1,548,395	8.57 5.01

Undesired			Total IX	Unique IX, before	Unique IX, after	
WVPY D21 DD LIC	2043.1	1,067,774			381.9	81,667
WMPT D21 DT APP	4425.7	2,820,904	3840.8	2,260,596	2708.8	1,755,500
WCPB D21 DT CP	334.7	436,246	4.0	12,911	0.0	0
WPNT D21 DT CP	111.1	12,364	7.9	236	0.0	0
WWCW D21 DT CP	28.0	49,232	4.0	58	0.0	0
WVBT D21 DT CP	59.9	167,669	0.0	0	0.0	0
WMPB D22 DT CP	377.8	272,865	63.6	14,877	15.9	2,693

Interference to DTVBL40626 BL, scenario 2

**IX: 5.01% interference

	Call	Chan	Svc	Status	City, State	File Number	Distance
Desired:	WFPT	D21	DT	BL	FREDERICK, MD	DTVBL40626	
Undesireds:	WVPY	D21	DD	LIC	FRONT ROYAL, VA	BLEDT20140714AAV	94.0 km
	WMPT	D21	DT	APP	ANNAPOLIS, MD	BLANK0000029874	66.7
	WCPB	D21	DT	CP	SALISBURY, MD	BLANK0000025176	177.9
	WPNT	D21	DT	BL	PITTSBURGH, PA	DTVBL73907	267.5
	WWCW	D21	DT	CP	LYNCHBURG, VA	BLANK0000027725	295.7
	WVBT	D21	DT	CP	VIRGINIA BEACH, VA	BLANK0000028471	280.1
	WMPB	D22	DT	CP	BALTIMORE, MD	BLANK0000025181	50.2
	WTOO-CD	D22	DC	CP	BOLIVAR, PA	BLANK0000027766	156.6

Service area	Terrain-limited	IX-free, before	IX-free, after	Percent New IX
10205.6 4,799,943	8967.1 4,481,057	4453.8 1,630,062	4072.0 1,548,395	8.57 5.01

Undesired	Total IX	Unique IX, before	Unique IX, after
WVPY D21 DD LIC	2043.1 1,067,774	381.9 81,667	
WMPT D21 DT APP	4425.7 2,820,904	3844.7 2,260,654	
WCPB D21 DT CP	334.7 436,246	4.0 12,911	0.0 0
WPNT D21 DT BL	107.2 12,306	7.9 236	0.0 0
WWCW D21 DT CP	28.0 49,232	4.0 58	0.0 0
WVBT D21 DT CP	59.9 167,669	0.0 0	0.0 0
WMPB D22 DT CP	377.8 272,865	63.6 14,877	15.9 2,693

Interference to DTVBL40626 BL, scenario 3

**IX: 5.01% interference

	Call	Chan	Svc	Status	City, State	File Number	Distance
Desired:	WFPT	D21	DT	BL	FREDERICK, MD	DTVBL40626	

Undesireds:	WVPY	D21	DD	LIC	FRONT ROYAL, VA	BLEDT20140714AAV	94.0 km
	WMPT	D21	DT	APP	ANNAPOLIS, MD	BLANK0000029874	66.7
	WCPB	D21	DT	CP	SALISBURY, MD	BLANK0000025176	177.9
	WPNT	D21	DT	CP	PITTSBURGH, PA	BLANK0000025702	267.5
	WWCW	D21	DT	CP	LYNCHBURG, VA	BLANK0000027725	295.7
	WVBT	D21	DT	BL	VIRGINIA BEACH, VA	DTVBL65387	280.1
	WMPB	D22	DT	CP	BALTIMORE, MD	BLANK0000025181	50.2
	WTOO-CD	D22	DC	CP	BOLIVAR, PA	BLANK0000027766	156.6

Service area	Terrain-limited	IX-free, before	IX-free, after	Percent New IX
10205.6 4,799,943	8967.1 4,481,057	4453.8 1,630,062	4072.0 1,548,395	8.57 5.01

Undesired	Total IX	Unique IX, before	Unique IX, after
WVPY D21 DD LIC	2043.1 1,067,774	381.9 81,667	
WMPT D21 DT APP	4425.7 2,820,904	3812.8 2,213,675	2700.8 1,735,339
WCPB D21 DT CP	334.7 436,246	0.0 0	0.0 0
WPNT D21 DT CP	111.1 12,364	7.9 236	0.0 0
WWCW D21 DT CP	28.0 49,232	4.0 58	0.0 0
WVBT D21 DT BL	155.8 331,556	0.0 0	0.0 0
WMPB D22 DT CP	377.8 272,865	63.6 14,877	15.9 2,693

Interference to DTVBL40626 BL, scenario 4

**IX: 5.01% interference

	Call	Chan	Svc	Status	City, State	File Number	Distance
Desired:	WFPT	D21	DT	BL	FREDERICK, MD	DTVBL40626	
Undesireds:	WVPY	D21	DD	LIC	FRONT ROYAL, VA	BLEDT20140714AAV	94.0 km
	WMPT	D21	DT	APP	ANNAPOLIS, MD	BLANK0000029874	66.7
	WCPB	D21	DT	CP	SALISBURY, MD	BLANK0000025176	177.9
	WPNT	D21	DT	BL	PITTSBURGH, PA	DTVBL73907	267.5
	WWCW	D21	DT	CP	LYNCHBURG, VA	BLANK0000027725	295.7
	WVBT	D21	DT	BL	VIRGINIA BEACH, VA	DTVBL65387	280.1
	WMPB	D22	DT	CP	BALTIMORE, MD	BLANK0000025181	50.2
	WTOO-CD	D22	DC	CP	BOLIVAR, PA	BLANK0000027766	156.6

Service area	Terrain-limited	IX-free, before	IX-free, after	Percent New IX
10205.6 4,799,943	8967.1 4,481,057	4453.8 1,630,062	4072.0 1,548,395	8.57 5.01

Undesired	Total IX	Unique IX, before	Unique IX, after
WVPY D21 DD LIC	2043.1 1,067,774	381.9 81,667	
WMPT D21 DT APP	4425.7 2,820,904	3816.7 2,213,733	2704.8 1,735,397
WCPB D21 DT CP	334.7 436,246	0.0 0	0.0 0
WPNT D21 DT BL	107.2 12,306	7.9 236	0.0 0
WWCW D21 DT CP	28.0 49,232	4.0 58	0.0 0
WVBT D21 DT BL	155.8 331,556	0.0 0	0.0 0
WMPB D22 DT CP	377.8 272,865	63.6 14,877	15.9 2,693

Interference to DTVBL40626 BL, scenario 5
**IX: 5.01% interference

Call	Chan	Svc	Status	City, State	File Number	Distance
Desired: WFPT	D21	DT	BL	FREDERICK, MD	DTVBL40626	
Undesireds: WVPY	D21	DD	LIC	FRONT ROYAL, VA	BLEDT20140714AAV	94.0 km
WMPT	D21	DT	APP	ANNAPOLIS, MD	BLANK0000029874	66.7
WCPB	D21	DT	CP	SALISBURY, MD	BLANK0000025176	177.9
WPNT	D21	DT	CP	PITTSBURGH, PA	BLANK0000025702	267.5
WWCW	D21	DT	BL	LYNCHBURG, VA	DTVBL24812	295.7
WVBT	D21	DT	CP	VIRGINIA BEACH, VA	BLANK0000028471	280.1
WMPB	D22	DT	CP	BALTIMORE, MD	BLANK0000025181	50.2
WTOO-CD	D22	DC	CP	BOLIVAR, PA	BLANK0000027766	156.6

Service area	Terrain-limited	IX-free, before	IX-free, after	Percent New IX
10205.6 4,799,943	8967.1 4,481,057	4453.8 1,630,062	4072.0 1,548,395	8.57 5.01

Undesired	Total IX	Unique IX, before	Unique IX, after
WVPY D21 DD LIC	2043.1 1,067,774	381.9 81,667	
WMPT D21 DT APP	4425.7 2,820,904	3840.8 2,260,596	2708.8 1,755,500
WCPB D21 DT CP	334.7 436,246	4.0 12,911	0.0 0

WPNT D21 DT CP	111.1	12,364	7.9	236	0.0	0
WWCW D21 DT BL	31.9	49,424	4.0	58	0.0	0
WVBT D21 DT CP	59.9	167,669	0.0	0	0.0	0
WMPB D22 DT CP	377.8	272,865	63.6	14,877	15.9	2,693

Interference to DTVBL40626 BL, scenario 6

**IX: 5.01% interference

	Call	Chan	Svc	Status	City, State	File Number	Distance
Desired:	WFPT	D21	DT	BL	FREDERICK, MD	DTVBL40626	
Undesireds:	WVPY	D21	DD	LIC	FRONT ROYAL, VA	BLEDT20140714AAV	94.0 km
	WMPT	D21	DT	APP	ANNAPOLIS, MD	BLANK0000029874	66.7
	WCPB	D21	DT	CP	SALISBURY, MD	BLANK0000025176	177.9
	WPNT	D21	DT	BL	PITTSBURGH, PA	DTVBL73907	267.5
	WWCW	D21	DT	BL	LYNCHBURG, VA	DTVBL24812	295.7
	WVBT	D21	DT	CP	VIRGINIA BEACH, VA	BLANK0000028471	280.1
	WMPB	D22	DT	CP	BALTIMORE, MD	BLANK0000025181	50.2
	WTOO-CD	D22	DC	CP	BOLIVAR, PA	BLANK0000027766	156.6

Service area		Terrain-limited		IX-free, before		IX-free, after		Percent New IX	
10205.6	4,799,943	8967.1	4,481,057	4453.8	1,630,062	4072.0	1,548,395	8.57	5.01

Undesired		Total IX		Unique IX, before		Unique IX, after	
WVPY D21 DD LIC	2043.1	1,067,774	381.9	81,667			
WMPT D21 DT APP	4425.7	2,820,904	2712.8	1,755,558			
WCPB D21 DT CP	334.7	436,246	4.0	12,911	0.0	0	
WPNT D21 DT BL	107.2	12,306	7.9	236	0.0	0	
WWCW D21 DT BL	31.9	49,424	4.0	58	0.0	0	
WVBT D21 DT CP	59.9	167,669	0.0	0	0.0	0	
WMPB D22 DT CP	377.8	272,865	63.6	14,877	15.9	2,693	

Interference to DTVBL40626 BL, scenario 7

**IX: 5.01% interference

	Call	Chan	Svc	Status	City, State	File Number	Distance
Desired:	WFPT	D21	DT	BL	FREDERICK, MD	DTVBL40626	
Undesireds:	WVPY	D21	DD	LIC	FRONT ROYAL, VA	BLEDT20140714AAV	94.0 km
	WMPT	D21	DT	APP	ANNAPOLIS, MD	BLANK0000029874	66.7
	WCPB	D21	DT	CP	SALISBURY, MD	BLANK0000025176	177.9
	WPNT	D21	DT	CP	PITTSBURGH, PA	BLANK0000025702	267.5
	WWCW	D21	DT	BL	LYNCHBURG, VA	DTVBL24812	295.7
	WVBT	D21	DT	BL	VIRGINIA BEACH, VA	DTVBL65387	280.1
	WMPB	D22	DT	CP	BALTIMORE, MD	BLANK0000025181	50.2
	WTOO-CD	D22	DC	CP	BOLIVAR, PA	BLANK0000027766	156.6

Service area	Terrain-limited	IX-free, before	IX-free, after	Percent New IX
10205.6 4,799,943	8967.1 4,481,057	4453.8 1,630,062	4072.0 1,548,395	8.57 5.01

Undesired	Total IX	Unique IX, before	Unique IX, after
WVPY D21 DD LIC	2043.1 1,067,774	381.9 81,667	
WMPT D21 DT APP	4425.7 2,820,904	3812.8 2,213,675	2700.8 1,735,339
WCPB D21 DT CP	334.7 436,246	0.0 0	0.0 0
WPNT D21 DT CP	111.1 12,364	7.9 236	0.0 0
WWCW D21 DT BL	31.9 49,424	4.0 58	0.0 0
WVBT D21 DT BL	155.8 331,556	0.0 0	0.0 0
WMPB D22 DT CP	377.8 272,865	63.6 14,877	15.9 2,693

Interference to DTVBL40626 BL, scenario 8

**IX: 5.01% interference

	Call	Chan	Svc	Status	City, State	File Number	Distance
Desired:	WFPT	D21	DT	BL	FREDERICK, MD	DTVBL40626	
Undesireds:	WVPY	D21	DD	LIC	FRONT ROYAL, VA	BLEDT20140714AAV	94.0 km
	WMPT	D21	DT	APP	ANNAPOLIS, MD	BLANK0000029874	66.7
	WCPB	D21	DT	CP	SALISBURY, MD	BLANK0000025176	177.9
	WPNT	D21	DT	BL	PITTSBURGH, PA	DTVBL73907	267.5

WWCW	D21	DT	BL	LYNCHBURG, VA	DTVBL24812	295.7
WVBT	D21	DT	BL	VIRGINIA BEACH, VA	DTVBL65387	280.1
WMPB	D22	DT	CP	BALTIMORE, MD	BLANK0000025181	50.2
WTOO-CD	D22	DC	CP	BOLIVAR, PA	BLANK0000027766	156.6

Service area	Terrain-limited	IX-free, before	IX-free, after	Percent New IX
10205.6 4,799,943	8967.1 4,481,057	4453.8 1,630,062	4072.0 1,548,395	8.57 5.01

Undesired	Total IX	Unique IX, before	Unique IX, after
WVPY D21 DD LIC	2043.1 1,067,774	381.9 81,667	
WMPT D21 DT APP	4425.7 2,820,904	3816.7 2,213,733	2704.8 1,735,397
WCPB D21 DT CP	334.7 436,246	0.0 0	0.0 0
WPNT D21 DT BL	107.2 12,306	7.9 236	0.0 0
WWCW D21 DT BL	31.9 49,424	4.0 58	0.0 0
WVBT D21 DT BL	155.8 331,556	0.0 0	0.0 0
WMPB D22 DT CP	377.8 272,865	63.6 14,877	15.9 2,693

Interference to DTVBL40626 BL, scenario 9

**IX: 5.01% interference

Call	Chan	Svc	Status	City, State	File Number	Distance
Desired: WFPT	D21	DT	BL	FREDERICK, MD	DTVBL40626	
Undesireds: WVPY	D21	DD	LIC	FRONT ROYAL, VA	BLEDT20140714AAV	94.0 km
WMPT	D21	DT	APP	ANNAPOLIS, MD	BLANK0000029874	66.7
WCPB	D21	DT	BL	SALISBURY, MD	DTVBL40618	177.8
WPNT	D21	DT	CP	PITTSBURGH, PA	BLANK0000025702	267.5
WWCW	D21	DT	CP	LYNCHBURG, VA	BLANK0000027725	295.7
WVBT	D21	DT	CP	VIRGINIA BEACH, VA	BLANK0000028471	280.1
WMPB	D22	DT	CP	BALTIMORE, MD	BLANK0000025181	50.2
WTOO-CD	D22	DC	CP	BOLIVAR, PA	BLANK0000027766	156.6

Service area	Terrain-limited	IX-free, before	IX-free, after	Percent New IX
10205.6 4,799,943	8967.1 4,481,057	4453.8 1,630,062	4072.0 1,548,395	8.57 5.01

Undesired			Total IX		Unique IX, before		Unique IX, after
WVPY D21 DD LIC	2043.1	1,067,774				381.9	81,667
WMPT D21 DT APP	4425.7	2,820,904	3844.7	2,260,968		2712.8	1,755,953
WCPB D21 DT BL	334.7	446,691	4.0	12,911		0.0	0
WPNT D21 DT CP	111.1	12,364	11.9	2,008		0.0	0
WWCW D21 DT CP	28.0	49,232	4.0	58		0.0	0
WVBT D21 DT CP	59.9	167,669	0.0	0		0.0	0
WMPB D22 DT CP	377.8	272,865	63.6	14,877		15.9	2,693

Interference to DTVBL40626 BL, scenario 10

**IX: 5.01% interference

	Call	Chan	Svc	Status	City, State	File Number	Distance
Desired:	WFPT	D21	DT	BL	FREDERICK, MD	DTVBL40626	
Undesireds:	WVPY	D21	DD	LIC	FRONT ROYAL, VA	BLEDT20140714AAV	94.0 km
	WMPT	D21	DT	APP	ANNAPOLIS, MD	BLANK0000029874	66.7
	WCPB	D21	DT	BL	SALISBURY, MD	DTVBL40618	177.8
	WPNT	D21	DT	BL	PITTSBURGH, PA	DTVBL73907	267.5
	WWCW	D21	DT	CP	LYNCHBURG, VA	BLANK0000027725	295.7
	WVBT	D21	DT	CP	VIRGINIA BEACH, VA	BLANK0000028471	280.1
	WMPB	D22	DT	CP	BALTIMORE, MD	BLANK0000025181	50.2
	WTOO-CD	D22	DC	CP	BOLIVAR, PA	BLANK0000027766	156.6

Service area		Terrain-limited		IX-free, before		IX-free, after	Percent New IX
10205.6	4,799,943	8967.1	4,481,057	4453.8	1,630,062	4072.0	1,548,395
							8.57
							5.01

Undesired			Total IX		Unique IX, before		Unique IX, after
WVPY D21 DD LIC	2043.1	1,067,774				381.9	81,667
WMPT D21 DT APP	4425.7	2,820,904	3848.7	2,261,026		2716.7	1,756,011
WCPB D21 DT BL	334.7	446,691	4.0	12,911		0.0	0
WPNT D21 DT BL	107.2	12,306	11.9	2,008		0.0	0
WWCW D21 DT CP	28.0	49,232	4.0	58		0.0	0
WVBT D21 DT CP	59.9	167,669	0.0	0		0.0	0
WMPB D22 DT CP	377.8	272,865	63.6	14,877		15.9	2,693

**IX: 5.01% interference

Service area		Terrain-limited		IX-free, before		IX-free, after		Percent New IX	
10205.6	4,799,943	8967.1	4,481,057	4453.8	1,630,062	4072.0	1,548,395	8.57	5.01

Undesired				Total IX	Unique IX, before		Unique IX, after		
WVPY	D21	DD	LIC	2043.1	1,067,774			381.9	81,667
WMPT	D21	DT	APP	4425.7	2,820,904	3816.8	2,214,047	2704.8	1,735,792
WCPB	D21	DT	BL	334.7	446,691	0.0	0	0.0	0
WPNT	D21	DT	CP	111.1	12,364	11.9	2,008	0.0	0
WWCW	D21	DT	CP	28.0	49,232	4.0	58	0.0	0
WVBT	D21	DT	BL	155.8	331,556	0.0	0	0.0	0
WMPB	D22	DT	CP	377.8	272,865	63.6	14,877	15.9	2,693

**IX: 5.01% interference

	Call	Chan	Svc	Status	City, State	File Number	Distance
Desired:	WFPT	D21	DT	BL	FREDERICK, MD	DTVBL40626	

Undesireds:	WVPY	D21	DD	LIC	FRONT ROYAL, VA	BLEDT20140714AAV	94.0 km
	WMPT	D21	DT	APP	ANNAPOLIS, MD	BLANK0000029874	66.7
	WCPB	D21	DT	BL	SALISBURY, MD	DTVBL40618	177.8
	WPNT	D21	DT	BL	PITTSBURGH, PA	DTVBL73907	267.5
	WWCW	D21	DT	CP	LYNCHBURG, VA	BLANK0000027725	295.7
	WVBT	D21	DT	BL	VIRGINIA BEACH, VA	DTVBL65387	280.1
	WMPB	D22	DT	CP	BALTIMORE, MD	BLANK0000025181	50.2
	WTOO-CD	D22	DC	CP	BOLIVAR, PA	BLANK0000027766	156.6

Service area	Terrain-limited	IX-free, before	IX-free, after	Percent New IX
10205.6 4,799,943	8967.1 4,481,057	4453.8 1,630,062	4072.0 1,548,395	8.57 5.01

Undesired	Total IX	Unique IX, before	Unique IX, after
WVPY D21 DD LIC	2043.1 1,067,774	381.9 81,667	
WMPT D21 DT APP	4425.7 2,820,904	3820.7 2,214,105	
WCPB D21 DT BL	334.7 446,691	0.0 0	
WPNT D21 DT BL	107.2 12,306	11.9 2,008	
WWCW D21 DT CP	28.0 49,232	4.0 58	
WVBT D21 DT BL	155.8 331,556	0.0 0	
WMPB D22 DT CP	377.8 272,865	63.6 14,877	15.9 2,693

Interference to DTVBL40626 BL, scenario 13
 **IX: 5.01% interference

	Call	Chan	Svc	Status	City, State	File Number	Distance
Desired:	WFPT	D21	DT	BL	FREDERICK, MD	DTVBL40626	
Undesireds:	WVPY	D21	DD	LIC	FRONT ROYAL, VA	BLEDT20140714AAV	94.0 km
	WMPT	D21	DT	APP	ANNAPOLIS, MD	BLANK0000029874	66.7
	WCPB	D21	DT	BL	SALISBURY, MD	DTVBL40618	177.8
	WPNT	D21	DT	CP	PITTSBURGH, PA	BLANK0000025702	267.5
	WWCW	D21	DT	BL	LYNCHBURG, VA	DTVBL24812	295.7
	WVBT	D21	DT	CP	VIRGINIA BEACH, VA	BLANK0000028471	280.1
	WMPB	D22	DT	CP	BALTIMORE, MD	BLANK0000025181	50.2
	WTOO-CD	D22	DC	CP	BOLIVAR, PA	BLANK0000027766	156.6

Service area	Terrain-limited	IX-free, before	IX-free, after	Percent New IX
10205.6 4,799,943	8967.1 4,481,057	4453.8 1,630,062	4072.0 1,548,395	8.57 5.01

Undesired	Total IX	Unique IX, before	Unique IX, after
WVPY D21 DD LIC	2043.1 1,067,774	381.9 81,667	
WMPT D21 DT APP	4425.7 2,820,904	3840.8 2,260,776	2712.8 1,755,953
WCPB D21 DT BL	334.7 446,691	4.0 12,911	0.0 0
WPNT D21 DT CP	111.1 12,364	11.9 2,008	0.0 0
WWCW D21 DT BL	31.9 49,424	4.0 58	0.0 0
WVBT D21 DT CP	59.9 167,669	0.0 0	0.0 0
WMPB D22 DT CP	377.8 272,865	63.6 14,877	15.9 2,693

Interference to DTVBL40626 BL, scenario 14
 **IX: 5.01% interference

	Call	Chan	Svc	Status	City, State	File Number	Distance
Desired:	WFPT	D21	DT	BL	FREDERICK, MD	DTVBL40626	
Undesireds:	WVPY	D21	DD	LIC	FRONT ROYAL, VA	BLEDT20140714AAV	94.0 km
	WMPT	D21	DT	APP	ANNAPOLIS, MD	BLANK0000029874	66.7
	WCPB	D21	DT	BL	SALISBURY, MD	DTVBL40618	177.8
	WPNT	D21	DT	BL	PITTSBURGH, PA	DTVBL73907	267.5
	WWCW	D21	DT	BL	LYNCHBURG, VA	DTVBL24812	295.7
	WVBT	D21	DT	CP	VIRGINIA BEACH, VA	BLANK0000028471	280.1
	WMPB	D22	DT	CP	BALTIMORE, MD	BLANK0000025181	50.2
	WTOO-CD	D22	DC	CP	BOLIVAR, PA	BLANK0000027766	156.6

Service area	Terrain-limited	IX-free, before	IX-free, after	Percent New IX
10205.6 4,799,943	8967.1 4,481,057	4453.8 1,630,062	4072.0 1,548,395	8.57 5.01

Undesired	Total IX	Unique IX, before	Unique IX, after
WVPY D21 DD LIC	2043.1 1,067,774	381.9 81,667	
WMPT D21 DT APP	4425.7 2,820,904	3844.7 2,260,834	2716.7 1,756,011
WCPB D21 DT BL	334.7 446,691	4.0 12,911	0.0 0

WPNT D21 DT BL	107.2	12,306	11.9	2,008	0.0	0
WWCW D21 DT BL	31.9	49,424	4.0	58	0.0	0
WVBT D21 DT CP	59.9	167,669	0.0	0	0.0	0
WMPB D22 DT CP	377.8	272,865	63.6	14,877	15.9	2,693

Interference to DTVBL40626 BL, scenario 15

**IX: 5.01% interference

	Call	Chan	Svc	Status	City, State	File Number	Distance
Desired:	WFPT	D21	DT	BL	FREDERICK, MD	DTVBL40626	
Undesireds:	WVPY	D21	DD	LIC	FRONT ROYAL, VA	BLEDT20140714AAV	94.0 km
	WMPT	D21	DT	APP	ANNAPOLIS, MD	BLANK0000029874	66.7
	WCPB	D21	DT	BL	SALISBURY, MD	DTVBL40618	177.8
	WPNT	D21	DT	CP	PITTSBURGH, PA	BLANK0000025702	267.5
	WWCW	D21	DT	BL	LYNCHBURG, VA	DTVBL24812	295.7
	WVBT	D21	DT	BL	VIRGINIA BEACH, VA	DTVBL65387	280.1
	WMPB	D22	DT	CP	BALTIMORE, MD	BLANK0000025181	50.2
	WTOO-CD	D22	DC	CP	BOLIVAR, PA	BLANK0000027766	156.6

Service area		Terrain-limited		IX-free, before		IX-free, after		Percent New IX	
10205.6	4,799,943	8967.1	4,481,057	4453.8	1,630,062	4072.0	1,548,395	8.57	5.01

Undesired		Total IX		Unique IX, before		Unique IX, after	
WVPY D21 DD LIC	2043.1	1,067,774	381.9	81,667			
WMPT D21 DT APP	4425.7	2,820,904	3812.8	2,213,855	2704.8	1,735,792	
WCPB D21 DT BL	334.7	446,691	0.0	0	0.0	0	
WPNT D21 DT CP	111.1	12,364	11.9	2,008	0.0	0	
WWCW D21 DT BL	31.9	49,424	4.0	58	0.0	0	
WVBT D21 DT BL	155.8	331,556	0.0	0	0.0	0	
WMPB D22 DT CP	377.8	272,865	63.6	14,877	15.9	2,693	

Interference to DTVBL40626 BL, scenario 16

**IX: 5.01% interference

	Call	Chan	Svc	Status	City, State	File Number	Distance
Desired:	WFPT	D21	DT	BL	FREDERICK, MD	DTVBL40626	
Undesireds:	WVPY	D21	DD	LIC	FRONT ROYAL, VA	BLEDT20140714AAV	94.0 km
	WMPT	D21	DT	APP	ANNAPOLIS, MD	BLANK0000029874	66.7
	WCPB	D21	DT	BL	SALISBURY, MD	DTVBL40618	177.8
	WPNT	D21	DT	BL	PITTSBURGH, PA	DTVBL73907	267.5
	WWCW	D21	DT	BL	LYNCHBURG, VA	DTVBL24812	295.7
	WVBT	D21	DT	BL	VIRGINIA BEACH, VA	DTVBL65387	280.1
	WMPB	D22	DT	CP	BALTIMORE, MD	BLANK0000025181	50.2
	WTOO-CD	D22	DC	CP	BOLIVAR, PA	BLANK0000027766	156.6

Service area	Terrain-limited	IX-free, before	IX-free, after	Percent New IX
10205.6 4,799,943	8967.1 4,481,057	4453.8 1,630,062	4072.0 1,548,395	8.57 5.01

Undesired	Total IX	Unique IX, before	Unique IX, after
WVPY D21 DD LIC	2043.1 1,067,774	381.9 81,667	
WMPT D21 DT APP	4425.7 2,820,904	3816.7 2,213,913	2708.7 1,735,850
WCPB D21 DT BL	334.7 446,691	0.0 0	0.0 0
WPNT D21 DT BL	107.2 12,306	11.9 2,008	0.0 0
WWCW D21 DT BL	31.9 49,424	4.0 58	0.0 0
WVBT D21 DT BL	155.8 331,556	0.0 0	0.0 0
WMPB D22 DT CP	377.8 272,865	63.6 14,877	15.9 2,693

Interference to DTVBL40626 BL, scenario 17

**IX: 4.49% interference

	Call	Chan	Svc	Status	City, State	File Number	Distance
Desired:	WFPT	D21	DT	BL	FREDERICK, MD	DTVBL40626	
Undesireds:	WVPY	D21	DD	LIC	FRONT ROYAL, VA	BLEDT20140714AAV	94.0 km
	WMPT	D21	DT	APP	ANNAPOLIS, MD	BLANK0000029874	66.7
	WCPB	D21	DT	CP	SALISBURY, MD	BLANK0000025176	177.9
	WPNT	D21	DT	CP	PITTSBURGH, PA	BLANK0000025702	267.5

WWCW	D21	DT	CP	LYNCHBURG, VA	BLANK0000027725	295.7
WVBT	D21	DT	CP	VIRGINIA BEACH, VA	BLANK0000028471	280.1
WMPB	D22	DT	APP	BALTIMORE, MD	BLANK0000029875	50.2
WTOO-CD	D22	DC	CP	BOLIVAR, PA	BLANK0000027766	156.6

Service area	Terrain-limited	IX-free, before	IX-free, after	Percent New IX
10205.6 4,799,943	8967.1 4,481,057	4434.0 1,619,715	4064.0 1,546,940	8.34 4.49

Undesired	Total IX	Unique IX, before	Unique IX, after
WVPY D21 DD LIC	2043.1 1,067,774	370.0 72,775	
WMPT D21 DT APP	4425.7 2,820,904	3629.9 2,196,329	2593.6 1,716,221
WCPB D21 DT CP	334.7 436,246	4.0 12,911	0.0 0
WPNT D21 DT CP	111.1 12,364	7.9 236	0.0 0
WWCW D21 DT CP	28.0 49,232	4.0 58	0.0 0
WVBT D21 DT CP	59.9 167,669	0.0 0	0.0 0
WMPB D22 DT APP	612.5 349,906	83.5 25,224	23.8 4,148

Interference to DTVBL40626 BL, scenario 18

**IX: 4.49% interference

	Call	Chan	Svc	Status	City, State	File Number	Distance
Desired:	WFPT	D21	DT	BL	FREDERICK, MD	DTVBL40626	
Undesireds:	WVPY	D21	DD	LIC	FRONT ROYAL, VA	BLEDT20140714AAV	94.0 km
	WMPT	D21	DT	APP	ANNAPOLIS, MD	BLANK0000029874	66.7
	WCPB	D21	DT	CP	SALISBURY, MD	BLANK0000025176	177.9
	WPNT	D21	DT	BL	PITTSBURGH, PA	DTVBL73907	267.5
	WWCW	D21	DT	CP	LYNCHBURG, VA	BLANK0000027725	295.7
	WVBT	D21	DT	CP	VIRGINIA BEACH, VA	BLANK0000028471	280.1
	WMPB	D22	DT	APP	BALTIMORE, MD	BLANK0000029875	50.2
	WTOO-CD	D22	DC	CP	BOLIVAR, PA	BLANK0000027766	156.6

Service area	Terrain-limited	IX-free, before	IX-free, after	Percent New IX
10205.6 4,799,943	8967.1 4,481,057	4434.0 1,619,715	4064.0 1,546,940	8.34 4.49

Undesired			Total IX	Unique IX, before	Unique IX, after	
WVPY D21 DD LIC	2043.1	1,067,774			370.0	72,775
WMPT D21 DT APP	4425.7	2,820,904	3633.9	2,196,387	2597.5	1,716,279
WCPB D21 DT CP	334.7	436,246	4.0	12,911	0.0	0
WPNT D21 DT BL	107.2	12,306	7.9	236	0.0	0
WWCW D21 DT CP	28.0	49,232	4.0	58	0.0	0
WVBT D21 DT CP	59.9	167,669	0.0	0	0.0	0
WMPB D22 DT APP	612.5	349,906	83.5	25,224	23.8	4,148

Interference to DTVBL40626 BL, scenario 19

**IX: 4.49% interference

	Call	Chan	Svc	Status	City, State	File Number	Distance
Desired:	WFPT	D21	DT	BL	FREDERICK, MD	DTVBL40626	
Undesireds:	WVPY	D21	DD	LIC	FRONT ROYAL, VA	BLEDT20140714AAV	94.0 km
	WMPT	D21	DT	APP	ANNAPOLIS, MD	BLANK0000029874	66.7
	WCPB	D21	DT	CP	SALISBURY, MD	BLANK0000025176	177.9
	WPNT	D21	DT	CP	PITTSBURGH, PA	BLANK0000025702	267.5
	WWCW	D21	DT	CP	LYNCHBURG, VA	BLANK0000027725	295.7
	WVBT	D21	DT	BL	VIRGINIA BEACH, VA	DTVBL65387	280.1
	WMPB	D22	DT	APP	BALTIMORE, MD	BLANK0000029875	50.2
	WTOO-CD	D22	DC	CP	BOLIVAR, PA	BLANK0000027766	156.6

Service area	Terrain-limited	IX-free, before	IX-free, after	Percent New IX
10205.6 4,799,943	8967.1 4,481,057	4434.0 1,619,715	4064.0 1,546,940	8.34 4.49

Undesired			Total IX	Unique IX, before	Unique IX, after	
WVPY D21 DD LIC	2043.1	1,067,774			370.0	72,775
WMPT D21 DT APP	4425.7	2,820,904	3601.9	2,149,408	2585.6	1,696,060
WCPB D21 DT CP	334.7	436,246	0.0	0	0.0	0
WPNT D21 DT CP	111.1	12,364	7.9	236	0.0	0
WWCW D21 DT CP	28.0	49,232	4.0	58	0.0	0
WVBT D21 DT BL	155.8	331,556	0.0	0	0.0	0
WMPB D22 DT APP	612.5	349,906	83.5	25,224	23.8	4,148

Interference to DTVBL40626 BL, scenario 20

**IX: 4.49% interference

	Call	Chan	Svc	Status	City, State	File Number	Distance
Desired:	WFPT	D21	DT	BL	FREDERICK, MD	DTVBL40626	
Undesireds:	WVPY	D21	DD	LIC	FRONT ROYAL, VA	BLEDT20140714AAV	94.0 km
	WMPT	D21	DT	APP	ANNAPOLIS, MD	BLANK0000029874	66.7
	WCPB	D21	DT	CP	SALISBURY, MD	BLANK0000025176	177.9
	WPNT	D21	DT	BL	PITTSBURGH, PA	DTVBL73907	267.5
	WWCW	D21	DT	CP	LYNCHBURG, VA	BLANK0000027725	295.7
	WVBT	D21	DT	BL	VIRGINIA BEACH, VA	DTVBL65387	280.1
	WMPB	D22	DT	APP	BALTIMORE, MD	BLANK0000029875	50.2
	WTOO-CD	D22	DC	CP	BOLIVAR, PA	BLANK0000027766	156.6

Service area	Terrain-limited	IX-free, before	IX-free, after	Percent New IX
10205.6 4,799,943	8967.1 4,481,057	4434.0 1,619,715	4064.0 1,546,940	8.34 4.49

Undesired	Total IX	Unique IX, before	Unique IX, after
WVPY D21 DD LIC 2043.1 1,067,774	370.0 72,775		
WMPT D21 DT APP 4425.7 2,820,904	3605.9 2,149,466	2589.5 1,696,118	
WCPB D21 DT CP 334.7 436,246	0.0 0	0.0 0	
WPNT D21 DT BL 107.2 12,306	7.9 236	0.0 0	
WWCW D21 DT CP 28.0 49,232	4.0 58	0.0 0	
WVBT D21 DT BL 155.8 331,556	0.0 0	0.0 0	
WMPB D22 DT APP 612.5 349,906	83.5 25,224	23.8 4,148	

Interference to DTVBL40626 BL, scenario 21

**IX: 4.49% interference

	Call	Chan	Svc	Status	City, State	File Number	Distance
Desired:	WFPT	D21	DT	BL	FREDERICK, MD	DTVBL40626	

Undesireds:	WVPY	D21	DD	LIC	FRONT ROYAL, VA	BLEDT20140714AAV	94.0 km
	WMPT	D21	DT	APP	ANNAPOLIS, MD	BLANK0000029874	66.7
	WCPB	D21	DT	CP	SALISBURY, MD	BLANK0000025176	177.9
	WPNT	D21	DT	CP	PITTSBURGH, PA	BLANK0000025702	267.5
	WWCW	D21	DT	BL	LYNCHBURG, VA	DTVBL24812	295.7
	WVBT	D21	DT	CP	VIRGINIA BEACH, VA	BLANK0000028471	280.1
	WMPB	D22	DT	APP	BALTIMORE, MD	BLANK0000029875	50.2
	WTOO-CD	D22	DC	CP	BOLIVAR, PA	BLANK0000027766	156.6

Service area	Terrain-limited	IX-free, before	IX-free, after	Percent New IX
10205.6 4,799,943	8967.1 4,481,057	4434.0 1,619,715	4064.0 1,546,940	8.34 4.49

Undesired	Total IX	Unique IX, before	Unique IX, after
WVPY D21 DD LIC	2043.1 1,067,774	370.0 72,775	
WMPT D21 DT APP	4425.7 2,820,904	3629.9 2,196,329	2593.6 1,716,221
WCPB D21 DT CP	334.7 436,246	4.0 12,911	0.0 0
WPNT D21 DT CP	111.1 12,364	7.9 236	0.0 0
WWCW D21 DT BL	31.9 49,424	4.0 58	0.0 0
WVBT D21 DT CP	59.9 167,669	0.0 0	0.0 0
WMPB D22 DT APP	612.5 349,906	83.5 25,224	23.8 4,148

Interference to DTVBL40626 BL, scenario 22

**IX: 4.49% interference

	Call	Chan	Svc	Status	City, State	File Number	Distance
Desired:	WFPT	D21	DT	BL	FREDERICK, MD	DTVBL40626	
Undesireds:	WVPY	D21	DD	LIC	FRONT ROYAL, VA	BLEDT20140714AAV	94.0 km
	WMPT	D21	DT	APP	ANNAPOLIS, MD	BLANK0000029874	66.7
	WCPB	D21	DT	CP	SALISBURY, MD	BLANK0000025176	177.9
	WPNT	D21	DT	BL	PITTSBURGH, PA	DTVBL73907	267.5
	WWCW	D21	DT	BL	LYNCHBURG, VA	DTVBL24812	295.7
	WVBT	D21	DT	CP	VIRGINIA BEACH, VA	BLANK0000028471	280.1
	WMPB	D22	DT	APP	BALTIMORE, MD	BLANK0000029875	50.2
	WTOO-CD	D22	DC	CP	BOLIVAR, PA	BLANK0000027766	156.6

Service area	Terrain-limited	IX-free, before	IX-free, after	Percent New IX
10205.6 4,799,943	8967.1 4,481,057	4434.0 1,619,715	4064.0 1,546,940	8.34 4.49

Undesired	Total IX	Unique IX, before	Unique IX, after
WVPY D21 DD LIC	2043.1 1,067,774	370.0 72,775	
WMPT D21 DT APP	4425.7 2,820,904	3633.9 2,196,387	2597.5 1,716,279
WCPB D21 DT CP	334.7 436,246	4.0 12,911	0.0 0
WPNT D21 DT BL	107.2 12,306	7.9 236	0.0 0
WWCW D21 DT BL	31.9 49,424	4.0 58	0.0 0
WVBT D21 DT CP	59.9 167,669	0.0 0	0.0 0
WMPB D22 DT APP	612.5 349,906	83.5 25,224	23.8 4,148

Interference to DTVBL40626 BL, scenario 23
**IX: 4.49% interference

	Call	Chan	Svc	Status	City, State	File Number	Distance
Desired:	WFPT	D21	DT	BL	FREDERICK, MD	DTVBL40626	
Undesireds:	WVPY	D21	DD	LIC	FRONT ROYAL, VA	BLEDT20140714AAV	94.0 km
	WMPT	D21	DT	APP	ANNAPOLIS, MD	BLANK0000029874	66.7
	WCPB	D21	DT	CP	SALISBURY, MD	BLANK0000025176	177.9
	WPNT	D21	DT	CP	PITTSBURGH, PA	BLANK0000025702	267.5
	WWCW	D21	DT	BL	LYNCHBURG, VA	DTVBL24812	295.7
	WVBT	D21	DT	BL	VIRGINIA BEACH, VA	DTVBL65387	280.1
	WMPB	D22	DT	APP	BALTIMORE, MD	BLANK0000029875	50.2
	WTOO-CD	D22	DC	CP	BOLIVAR, PA	BLANK0000027766	156.6

Service area	Terrain-limited	IX-free, before	IX-free, after	Percent New IX
10205.6 4,799,943	8967.1 4,481,057	4434.0 1,619,715	4064.0 1,546,940	8.34 4.49

Undesired	Total IX	Unique IX, before	Unique IX, after
WVPY D21 DD LIC	2043.1 1,067,774	370.0 72,775	
WMPT D21 DT APP	4425.7 2,820,904	3601.9 2,149,408	2585.6 1,696,060
WCPB D21 DT CP	334.7 436,246	0.0 0	0.0 0

WPNT	D21	DT	CP	111.1	12,364	7.9	236	0.0	0
WWCW	D21	DT	BL	31.9	49,424	4.0	58	0.0	0
WVBT	D21	DT	BL	155.8	331,556	0.0	0	0.0	0
WMPB	D22	DT	APP	612.5	349,906	83.5	25,224	23.8	4,148

Interference to DTVBL40626 BL, scenario 24

**IX: 4.49% interference

	Call	Chan	Svc	Status	City, State	File Number	Distance
Desired:	WFPT	D21	DT	BL	FREDERICK, MD	DTVBL40626	
Undesireds:	WVPY	D21	DD	LIC	FRONT ROYAL, VA	BLEDT20140714AAV	94.0 km
	WMPT	D21	DT	APP	ANNAPOLIS, MD	BLANK0000029874	66.7
	WCPB	D21	DT	CP	SALISBURY, MD	BLANK0000025176	177.9
	WPNT	D21	DT	BL	PITTSBURGH, PA	DTVBL73907	267.5
	WWCW	D21	DT	BL	LYNCHBURG, VA	DTVBL24812	295.7
	WVBT	D21	DT	BL	VIRGINIA BEACH, VA	DTVBL65387	280.1
	WMPB	D22	DT	APP	BALTIMORE, MD	BLANK0000029875	50.2
	WTOO-CD	D22	DC	CP	BOLIVAR, PA	BLANK0000027766	156.6

Service area		Terrain-limited		IX-free, before		IX-free, after		Percent New IX	
10205.6	4,799,943	8967.1	4,481,057	4434.0	1,619,715	4064.0	1,546,940	8.34	4.49

Undesired		Total IX		Unique IX, before		Unique IX, after	
WVPY	D21 DD LIC	2043.1	1,067,774	370.0	72,775		
WMPT	D21 DT APP	4425.7	2,820,904	3605.9	2,149,466	2589.5	1,696,118
WCPB	D21 DT CP	334.7	436,246	0.0	0	0.0	0
WPNT	D21 DT BL	107.2	12,306	7.9	236	0.0	0
WWCW	D21 DT BL	31.9	49,424	4.0	58	0.0	0
WVBT	D21 DT BL	155.8	331,556	0.0	0	0.0	0
WMPB	D22 DT APP	612.5	349,906	83.5	25,224	23.8	4,148

Interference to DTVBL40626 BL, scenario 25

**IX: 5.01% interference

	Call	Chan	Svc	Status	City, State	File Number	Distance
Desired:	WFPT	D21	DT	BL	FREDERICK, MD	DTVBL40626	
Undesireds:	WVPY	D21	DD	LIC	FRONT ROYAL, VA	BLEDT20140714AAV	94.0 km
	WMPT	D21	DT	APP	ANNAPOLIS, MD	BLANK0000029874	66.7
	WCPB	D21	DT	CP	SALISBURY, MD	BLANK0000025176	177.9
	WPNT	D21	DT	CP	PITTSBURGH, PA	BLANK0000025702	267.5
	WWCW	D21	DT	CP	LYNCHBURG, VA	BLANK0000027725	295.7
	WVBT	D21	DT	CP	VIRGINIA BEACH, VA	BLANK0000028471	280.1
	WMPB	D22	DT	BL	BALTIMORE, MD	DTVBL65944	50.2
	WTOO-CD	D22	DC	CP	BOLIVAR, PA	BLANK0000027766	156.6

Service area	Terrain-limited	IX-free, before	IX-free, after	Percent New IX
10205.6 4,799,943	8967.1 4,481,057	4453.8 1,630,062	4072.0 1,548,395	8.57 5.01

Undesired	Total IX	Unique IX, before	Unique IX, after
WVPY D21 DD LIC	2043.1 1,067,774	381.9 81,667	
WMPT D21 DT APP	4425.7 2,820,904	3840.8 2,258,086	2708.8 1,755,500
WCPB D21 DT CP	334.7 436,246	4.0 12,911	0.0 0
WPNT D21 DT CP	111.1 12,364	7.9 236	0.0 0
WWCW D21 DT CP	28.0 49,232	4.0 58	0.0 0
WVBT D21 DT CP	59.9 167,669	0.0 0	0.0 0
WMPB D22 DT BL	377.8 275,375	63.6 14,877	15.9 2,693

Interference to DTVBL40626 BL, scenario 26

**IX: 5.01% interference

	Call	Chan	Svc	Status	City, State	File Number	Distance
Desired:	WFPT	D21	DT	BL	FREDERICK, MD	DTVBL40626	
Undesireds:	WVPY	D21	DD	LIC	FRONT ROYAL, VA	BLEDT20140714AAV	94.0 km
	WMPT	D21	DT	APP	ANNAPOLIS, MD	BLANK0000029874	66.7
	WCPB	D21	DT	CP	SALISBURY, MD	BLANK0000025176	177.9
	WPNT	D21	DT	BL	PITTSBURGH, PA	DTVBL73907	267.5

WWCW	D21	DT	CP	LYNCHBURG, VA	BLANK0000027725	295.7
WVBT	D21	DT	CP	VIRGINIA BEACH, VA	BLANK0000028471	280.1
WMPB	D22	DT	BL	BALTIMORE, MD	DTVBL65944	50.2
WTOO-CD	D22	DC	CP	BOLIVAR, PA	BLANK0000027766	156.6

Service area	Terrain-limited	IX-free, before	IX-free, after	Percent New IX
10205.6 4,799,943	8967.1 4,481,057	4453.8 1,630,062	4072.0 1,548,395	8.57 5.01

Undesired	Total IX	Unique IX, before	Unique IX, after
WVPY D21 DD LIC	2043.1 1,067,774	381.9 81,667	
WMPT D21 DT APP	4425.7 2,820,904	3844.7 2,258,144	2712.8 1,755,558
WCPB D21 DT CP	334.7 436,246	4.0 12,911	0.0 0
WPNT D21 DT BL	107.2 12,306	7.9 236	0.0 0
WWCW D21 DT CP	28.0 49,232	4.0 58	0.0 0
WVBT D21 DT CP	59.9 167,669	0.0 0	0.0 0
WMPB D22 DT BL	377.8 275,375	63.6 14,877	15.9 2,693

Interference to DTVBL40626 BL, scenario 27

**IX: 5.01% interference

Call	Chan	Svc	Status	City, State	File Number	Distance
Desired: WFPT	D21	DT	BL	FREDERICK, MD	DTVBL40626	
Undesireds: WVPY	D21	DD	LIC	FRONT ROYAL, VA	BLEDT20140714AAV	94.0 km
WMPT	D21	DT	APP	ANNAPOLIS, MD	BLANK0000029874	66.7
WCPB	D21	DT	CP	SALISBURY, MD	BLANK0000025176	177.9
WPNT	D21	DT	CP	PITTSBURGH, PA	BLANK0000025702	267.5
WWCW	D21	DT	CP	LYNCHBURG, VA	BLANK0000027725	295.7
WVBT	D21	DT	BL	VIRGINIA BEACH, VA	DTVBL65387	280.1
WMPB	D22	DT	BL	BALTIMORE, MD	DTVBL65944	50.2
WTOO-CD	D22	DC	CP	BOLIVAR, PA	BLANK0000027766	156.6

Service area	Terrain-limited	IX-free, before	IX-free, after	Percent New IX
10205.6 4,799,943	8967.1 4,481,057	4453.8 1,630,062	4072.0 1,548,395	8.57 5.01

Undesired			Total IX	Unique IX, before	Unique IX, after	
WVPY D21 DD LIC	2043.1	1,067,774			381.9	81,667
WMPT D21 DT APP	4425.7	2,820,904	3812.8	2,211,165	2700.8	1,735,339
WCPB D21 DT CP	334.7	436,246	0.0	0	0.0	0
WPNT D21 DT CP	111.1	12,364	7.9	236	0.0	0
WWCW D21 DT CP	28.0	49,232	4.0	58	0.0	0
WVBT D21 DT BL	155.8	331,556	0.0	0	0.0	0
WMPB D22 DT BL	377.8	275,375	63.6	14,877	15.9	2,693

Interference to DTVBL40626 BL, scenario 28

**IX: 5.01% interference

	Call	Chan	Svc	Status	City, State	File Number	Distance
Desired:	WFPT	D21	DT	BL	FREDERICK, MD	DTVBL40626	
Undesireds:	WVPY	D21	DD	LIC	FRONT ROYAL, VA	BLEDT20140714AAV	94.0 km
	WMPT	D21	DT	APP	ANNAPOLIS, MD	BLANK0000029874	66.7
	WCPB	D21	DT	CP	SALISBURY, MD	BLANK0000025176	177.9
	WPNT	D21	DT	BL	PITTSBURGH, PA	DTVBL73907	267.5
	WWCW	D21	DT	CP	LYNCHBURG, VA	BLANK0000027725	295.7
	WVBT	D21	DT	BL	VIRGINIA BEACH, VA	DTVBL65387	280.1
	WMPB	D22	DT	BL	BALTIMORE, MD	DTVBL65944	50.2
	WTOO-CD	D22	DC	CP	BOLIVAR, PA	BLANK0000027766	156.6

Service area	Terrain-limited	IX-free, before	IX-free, after	Percent New IX
10205.6	4,799,943	8967.1	4,481,057	4453.8
		1,630,062	4072.0	1,548,395
			8.57	5.01

Undesired			Total IX	Unique IX, before	Unique IX, after	
WVPY D21 DD LIC	2043.1	1,067,774			381.9	81,667
WMPT D21 DT APP	4425.7	2,820,904	3816.7	2,211,223	2704.8	1,735,397
WCPB D21 DT CP	334.7	436,246	0.0	0	0.0	0
WPNT D21 DT BL	107.2	12,306	7.9	236	0.0	0
WWCW D21 DT CP	28.0	49,232	4.0	58	0.0	0
WVBT D21 DT BL	155.8	331,556	0.0	0	0.0	0
WMPB D22 DT BL	377.8	275,375	63.6	14,877	15.9	2,693

Interference to DTVBL40626 BL, scenario 29

**IX: 5.01% interference

	Call	Chan	Svc	Status	City, State	File Number	Distance
Desired:	WFPT	D21	DT	BL	FREDERICK, MD	DTVBL40626	
Undesireds:	WVPY	D21	DD	LIC	FRONT ROYAL, VA	BLEDT20140714AAV	94.0 km
	WMPT	D21	DT	APP	ANNAPOLIS, MD	BLANK0000029874	66.7
	WCPB	D21	DT	CP	SALISBURY, MD	BLANK0000025176	177.9
	WPNT	D21	DT	CP	PITTSBURGH, PA	BLANK0000025702	267.5
	WWCW	D21	DT	BL	LYNCHBURG, VA	DTVBL24812	295.7
	WVBT	D21	DT	CP	VIRGINIA BEACH, VA	BLANK0000028471	280.1
	WMPB	D22	DT	BL	BALTIMORE, MD	DTVBL65944	50.2
	WTOO-CD	D22	DC	CP	BOLIVAR, PA	BLANK0000027766	156.6

Service area	Terrain-limited	IX-free, before	IX-free, after	Percent New IX
10205.6 4,799,943	8967.1 4,481,057	4453.8 1,630,062	4072.0 1,548,395	8.57 5.01

Undesired	Total IX	Unique IX, before	Unique IX, after
WVPY D21 DD LIC 2043.1 1,067,774	381.9 81,667		
WMPT D21 DT APP 4425.7 2,820,904	3840.8 2,258,086	2708.8 1,755,500	
WCPB D21 DT CP 334.7 436,246	4.0 12,911	0.0 0	
WPNT D21 DT CP 111.1 12,364	7.9 236	0.0 0	
WWCW D21 DT BL 31.9 49,424	4.0 58	0.0 0	
WVBT D21 DT CP 59.9 167,669	0.0 0	0.0 0	
WMPB D22 DT BL 377.8 275,375	63.6 14,877	15.9 2,693	

Interference to DTVBL40626 BL, scenario 30

**IX: 5.01% interference

	Call	Chan	Svc	Status	City, State	File Number	Distance
Desired:	WFPT	D21	DT	BL	FREDERICK, MD	DTVBL40626	

Undesireds:	WVPY	D21	DD	LIC	FRONT ROYAL, VA	BLEDT20140714AAV	94.0 km
	WMPT	D21	DT	APP	ANNAPOLIS, MD	BLANK0000029874	66.7
	WCPB	D21	DT	CP	SALISBURY, MD	BLANK0000025176	177.9
	WPNT	D21	DT	BL	PITTSBURGH, PA	DTVBL73907	267.5
	WWCW	D21	DT	BL	LYNCHBURG, VA	DTVBL24812	295.7
	WVBT	D21	DT	CP	VIRGINIA BEACH, VA	BLANK0000028471	280.1
	WMPB	D22	DT	BL	BALTIMORE, MD	DTVBL65944	50.2
	WTOO-CD	D22	DC	CP	BOLIVAR, PA	BLANK0000027766	156.6

Service area	Terrain-limited	IX-free, before	IX-free, after	Percent New IX
10205.6 4,799,943	8967.1 4,481,057	4453.8 1,630,062	4072.0 1,548,395	8.57 5.01

Undesired	Total IX	Unique IX, before	Unique IX, after
WVPY D21 DD LIC	2043.1 1,067,774	381.9 81,667	
WMPT D21 DT APP	4425.7 2,820,904	3844.7 2,258,144	2712.8 1,755,558
WCPB D21 DT CP	334.7 436,246	4.0 12,911	0.0 0
WPNT D21 DT BL	107.2 12,306	7.9 236	0.0 0
WWCW D21 DT BL	31.9 49,424	4.0 58	0.0 0
WVBT D21 DT CP	59.9 167,669	0.0 0	0.0 0
WMPB D22 DT BL	377.8 275,375	63.6 14,877	15.9 2,693

Interference to DTVBL40626 BL, scenario 31

**IX: 5.01% interference

	Call	Chan	Svc	Status	City, State	File Number	Distance
Desired:	WFPT	D21	DT	BL	FREDERICK, MD	DTVBL40626	
Undesireds:	WVPY	D21	DD	LIC	FRONT ROYAL, VA	BLEDT20140714AAV	94.0 km
	WMPT	D21	DT	APP	ANNAPOLIS, MD	BLANK0000029874	66.7
	WCPB	D21	DT	CP	SALISBURY, MD	BLANK0000025176	177.9
	WPNT	D21	DT	CP	PITTSBURGH, PA	BLANK0000025702	267.5
	WWCW	D21	DT	BL	LYNCHBURG, VA	DTVBL24812	295.7
	WVBT	D21	DT	BL	VIRGINIA BEACH, VA	DTVBL65387	280.1
	WMPB	D22	DT	BL	BALTIMORE, MD	DTVBL65944	50.2
	WTOO-CD	D22	DC	CP	BOLIVAR, PA	BLANK0000027766	156.6

Service area	Terrain-limited	IX-free, before	IX-free, after	Percent New IX
10205.6 4,799,943	8967.1 4,481,057	4453.8 1,630,062	4072.0 1,548,395	8.57 5.01

Undesired	Total IX	Unique IX, before	Unique IX, after
WVPY D21 DD LIC	2043.1 1,067,774	381.9 81,667	
WMPT D21 DT APP	4425.7 2,820,904	3812.8 2,211,165	2700.8 1,735,339
WCPB D21 DT CP	334.7 436,246	0.0 0	0.0 0
WPNT D21 DT CP	111.1 12,364	7.9 236	0.0 0
WWCW D21 DT BL	31.9 49,424	4.0 58	0.0 0
WVBT D21 DT BL	155.8 331,556	0.0 0	0.0 0
WMPB D22 DT BL	377.8 275,375	63.6 14,877	15.9 2,693

Interference to DTVBL40626 BL, scenario 32

**IX: 5.01% interference

	Call	Chan	Svc	Status	City, State	File Number	Distance
Desired:	WFPT	D21	DT	BL	FREDERICK, MD	DTVBL40626	
Undesireds:	WVPY	D21	DD	LIC	FRONT ROYAL, VA	BLEDT20140714AAV	94.0 km
	WMPT	D21	DT	APP	ANNAPOLIS, MD	BLANK0000029874	66.7
	WCPB	D21	DT	CP	SALISBURY, MD	BLANK0000025176	177.9
	WPNT	D21	DT	BL	PITTSBURGH, PA	DTVBL73907	267.5
	WWCW	D21	DT	BL	LYNCHBURG, VA	DTVBL24812	295.7
	WVBT	D21	DT	BL	VIRGINIA BEACH, VA	DTVBL65387	280.1
	WMPB	D22	DT	BL	BALTIMORE, MD	DTVBL65944	50.2
	WTOO-CD	D22	DC	CP	BOLIVAR, PA	BLANK0000027766	156.6

Service area	Terrain-limited	IX-free, before	IX-free, after	Percent New IX
10205.6 4,799,943	8967.1 4,481,057	4453.8 1,630,062	4072.0 1,548,395	8.57 5.01

Undesired	Total IX	Unique IX, before	Unique IX, after
WVPY D21 DD LIC	2043.1 1,067,774	381.9 81,667	
WMPT D21 DT APP	4425.7 2,820,904	3816.7 2,211,223	2704.8 1,735,397
WCPB D21 DT CP	334.7 436,246	0.0 0	0.0 0

WPNT D21 DT BL	107.2	12,306	7.9	236	0.0	0
WWCW D21 DT BL	31.9	49,424	4.0	58	0.0	0
WVBT D21 DT BL	155.8	331,556	0.0	0	0.0	0
WMPB D22 DT BL	377.8	275,375	63.6	14,877	15.9	2,693

Interference to DTVBL40626 BL, scenario 33

**IX: 4.49% interference

	Call	Chan	Svc	Status	City, State	File Number	Distance
Desired:	WFPT	D21	DT	BL	FREDERICK, MD	DTVBL40626	
Undesireds:	WVPY	D21	DD	LIC	FRONT ROYAL, VA	BLEDT20140714AAV	94.0 km
	WMPT	D21	DT	APP	ANNAPOLIS, MD	BLANK0000029874	66.7
	WCPB	D21	DT	BL	SALISBURY, MD	DTVBL40618	177.8
	WPNT	D21	DT	CP	PITTSBURGH, PA	BLANK0000025702	267.5
	WWCW	D21	DT	CP	LYNCHBURG, VA	BLANK0000027725	295.7
	WVBT	D21	DT	CP	VIRGINIA BEACH, VA	BLANK0000028471	280.1
	WMPB	D22	DT	APP	BALTIMORE, MD	BLANK0000029875	50.2
	WTOO-CD	D22	DC	CP	BOLIVAR, PA	BLANK0000027766	156.6

Service area		Terrain-limited		IX-free, before		IX-free, after		Percent New IX	
10205.6	4,799,943	8967.1	4,481,057	4434.0	1,619,715	4064.0	1,546,940	8.34	4.49

Undesired		Total IX		Unique IX, before		Unique IX, after	
WVPY D21 DD LIC	2043.1	1,067,774	370.0	72,775			
WMPT D21 DT APP	4425.7	2,820,904	2597.5	1,716,674			
WCPB D21 DT BL	334.7	446,691	4.0	12,911	0.0	0	
WPNT D21 DT CP	111.1	12,364	11.9	2,008	0.0	0	
WWCW D21 DT CP	28.0	49,232	4.0	58	0.0	0	
WVBT D21 DT CP	59.9	167,669	0.0	0	0.0	0	
WMPB D22 DT APP	612.5	349,906	83.5	25,224	23.8	4,148	

Interference to DTVBL40626 BL, scenario 34

**IX: 4.49% interference

	Call	Chan	Svc	Status	City, State	File Number	Distance
Desired:	WFPT	D21	DT	BL	FREDERICK, MD	DTVBL40626	
Undesireds:	WVPY	D21	DD	LIC	FRONT ROYAL, VA	BLEDT20140714AAV	94.0 km
	WMPT	D21	DT	APP	ANNAPOLIS, MD	BLANK0000029874	66.7
	WCPB	D21	DT	BL	SALISBURY, MD	DTVBL40618	177.8
	WPNT	D21	DT	BL	PITTSBURGH, PA	DTVBL73907	267.5
	WWCW	D21	DT	CP	LYNCHBURG, VA	BLANK0000027725	295.7
	WVBT	D21	DT	CP	VIRGINIA BEACH, VA	BLANK0000028471	280.1
	WMPB	D22	DT	APP	BALTIMORE, MD	BLANK0000029875	50.2
	WTOO-CD	D22	DC	CP	BOLIVAR, PA	BLANK0000027766	156.6

Service area	Terrain-limited	IX-free, before	IX-free, after	Percent New IX
10205.6 4,799,943	8967.1 4,481,057	4434.0 1,619,715	4064.0 1,546,940	8.34 4.49

Undesired	Total IX	Unique IX, before	Unique IX, after
WVPY D21 DD LIC	2043.1 1,067,774	370.0 72,775	
WMPT D21 DT APP	4425.7 2,820,904	3637.9 2,196,759	2601.5 1,716,732
WCPB D21 DT BL	334.7 446,691	4.0 12,911	0.0 0
WPNT D21 DT BL	107.2 12,306	11.9 2,008	0.0 0
WWCW D21 DT CP	28.0 49,232	4.0 58	0.0 0
WVBT D21 DT CP	59.9 167,669	0.0 0	0.0 0
WMPB D22 DT APP	612.5 349,906	83.5 25,224	23.8 4,148

Interference to DTVBL40626 BL, scenario 35

**IX: 4.49% interference

	Call	Chan	Svc	Status	City, State	File Number	Distance
Desired:	WFPT	D21	DT	BL	FREDERICK, MD	DTVBL40626	
Undesireds:	WVPY	D21	DD	LIC	FRONT ROYAL, VA	BLEDT20140714AAV	94.0 km
	WMPT	D21	DT	APP	ANNAPOLIS, MD	BLANK0000029874	66.7
	WCPB	D21	DT	BL	SALISBURY, MD	DTVBL40618	177.8
	WPNT	D21	DT	CP	PITTSBURGH, PA	BLANK0000025702	267.5

WWCW	D21	DT	CP	LYNCHBURG, VA	BLANK0000027725	295.7
WVBT	D21	DT	BL	VIRGINIA BEACH, VA	DTVBL65387	280.1
WMPB	D22	DT	APP	BALTIMORE, MD	BLANK0000029875	50.2
WTOO-CD	D22	DC	CP	BOLIVAR, PA	BLANK0000027766	156.6

Service area	Terrain-limited	IX-free, before	IX-free, after	Percent New IX
10205.6 4,799,943	8967.1 4,481,057	4434.0 1,619,715	4064.0 1,546,940	8.34 4.49

Undesired	Total IX	Unique IX, before	Unique IX, after
WVPY D21 DD LIC	2043.1 1,067,774	370.0 72,775	
WMPT D21 DT APP	4425.7 2,820,904	3605.9 2,149,780	2589.5 1,696,513
WCPB D21 DT BL	334.7 446,691	0.0 0	0.0 0
WPNT D21 DT CP	111.1 12,364	11.9 2,008	0.0 0
WWCW D21 DT CP	28.0 49,232	4.0 58	0.0 0
WVBT D21 DT BL	155.8 331,556	0.0 0	0.0 0
WMPB D22 DT APP	612.5 349,906	83.5 25,224	23.8 4,148

Interference to DTVBL40626 BL, scenario 36

**IX: 4.49% interference

	Call	Chan	Svc	Status	City, State	File Number	Distance
Desired:	WFPT	D21	DT	BL	FREDERICK, MD	DTVBL40626	
Undesireds:	WVPY	D21	DD	LIC	FRONT ROYAL, VA	BLEDT20140714AAV	94.0 km
	WMPT	D21	DT	APP	ANNAPOLIS, MD	BLANK0000029874	66.7
	WCPB	D21	DT	BL	SALISBURY, MD	DTVBL40618	177.8
	WPNT	D21	DT	BL	PITTSBURGH, PA	DTVBL73907	267.5
	WWCW	D21	DT	CP	LYNCHBURG, VA	BLANK0000027725	295.7
	WVBT	D21	DT	BL	VIRGINIA BEACH, VA	DTVBL65387	280.1
	WMPB	D22	DT	APP	BALTIMORE, MD	BLANK0000029875	50.2
	WTOO-CD	D22	DC	CP	BOLIVAR, PA	BLANK0000027766	156.6

Service area	Terrain-limited	IX-free, before	IX-free, after	Percent New IX
10205.6 4,799,943	8967.1 4,481,057	4434.0 1,619,715	4064.0 1,546,940	8.34 4.49

Undesired			Total IX	Unique IX, before	Unique IX, after	
WVPY D21 DD LIC	2043.1	1,067,774			370.0	72,775
WMPT D21 DT APP	4425.7	2,820,904	3609.9	2,149,838	2593.5	1,696,571
WCPB D21 DT BL	334.7	446,691	0.0	0	0.0	0
WPNT D21 DT BL	107.2	12,306	11.9	2,008	0.0	0
WWCW D21 DT CP	28.0	49,232	4.0	58	0.0	0
WVBT D21 DT BL	155.8	331,556	0.0	0	0.0	0
WMPB D22 DT APP	612.5	349,906	83.5	25,224	23.8	4,148

Interference to DTVBL40626 BL, scenario 37

**IX: 4.49% interference

	Call	Chan	Svc	Status	City, State	File Number	Distance
Desired:	WFPT	D21	DT	BL	FREDERICK, MD	DTVBL40626	
Undesireds:	WVPY	D21	DD	LIC	FRONT ROYAL, VA	BLEDT20140714AAV	94.0 km
	WMPT	D21	DT	APP	ANNAPOLIS, MD	BLANK0000029874	66.7
	WCPB	D21	DT	BL	SALISBURY, MD	DTVBL40618	177.8
	WPNT	D21	DT	CP	PITTSBURGH, PA	BLANK0000025702	267.5
	WWCW	D21	DT	BL	LYNCHBURG, VA	DTVBL24812	295.7
	WVBT	D21	DT	CP	VIRGINIA BEACH, VA	BLANK0000028471	280.1
	WMPB	D22	DT	APP	BALTIMORE, MD	BLANK0000029875	50.2
	WTOO-CD	D22	DC	CP	BOLIVAR, PA	BLANK0000027766	156.6

Service area	Terrain-limited	IX-free, before	IX-free, after	Percent New IX
10205.6 4,799,943	8967.1 4,481,057	4434.0 1,619,715	4064.0 1,546,940	8.34 4.49

Undesired			Total IX	Unique IX, before	Unique IX, after	
WVPY D21 DD LIC	2043.1	1,067,774			370.0	72,775
WMPT D21 DT APP	4425.7	2,820,904	3629.9	2,196,509	2597.5	1,716,674
WCPB D21 DT BL	334.7	446,691	4.0	12,911	0.0	0
WPNT D21 DT CP	111.1	12,364	11.9	2,008	0.0	0
WWCW D21 DT BL	31.9	49,424	4.0	58	0.0	0
WVBT D21 DT CP	59.9	167,669	0.0	0	0.0	0
WMPB D22 DT APP	612.5	349,906	83.5	25,224	23.8	4,148

**IX: 4.49% interference

Service area		Terrain-limited		IX-free, before		IX-free, after		Percent New IX	
10205.6	4,799,943	8967.1	4,481,057	4434.0	1,619,715	4064.0	1,546,940	8.34	4.49

Undesired				Total IX	Unique IX, before		Unique IX, after		
WVPY	D21	DD	LIC	2043.1	1,067,774			370.0	72,775
WMPT	D21	DT	APP	4425.7	2,820,904	3633.9	2,196,567	2601.5	1,716,732
WCPB	D21	DT	BL	334.7	446,691	4.0	12,911	0.0	0
WPNT	D21	DT	BL	107.2	12,306	11.9	2,008	0.0	0
WWCW	D21	DT	BL	31.9	49,424	4.0	58	0.0	0
WVBT	D21	DT	CP	59.9	167,669	0.0	0	0.0	0
WMPB	D22	DT	APP	612.5	349,906	83.5	25,224	23.8	4,148

**IX: 4.49% interference

10/19/2017 1:03:45 PM
Page 253

Undesireds:	WVPY	D21	DD	LIC	FRONT ROYAL, VA	BLEDT20140714AAV	94.0 km
	WMPT	D21	DT	APP	ANNAPOLIS, MD	BLANK0000029874	66.7
	WCPB	D21	DT	BL	SALISBURY, MD	DTVBL40618	177.8
	WPNT	D21	DT	CP	PITTSBURGH, PA	BLANK0000025702	267.5
	WWCW	D21	DT	BL	LYNCHBURG, VA	DTVBL24812	295.7
	WVBT	D21	DT	BL	VIRGINIA BEACH, VA	DTVBL65387	280.1
	WMPB	D22	DT	APP	BALTIMORE, MD	BLANK0000029875	50.2
	WTOO-CD	D22	DC	CP	BOLIVAR, PA	BLANK0000027766	156.6

Service area	Terrain-limited	IX-free, before	IX-free, after	Percent New IX
10205.6 4,799,943	8967.1 4,481,057	4434.0 1,619,715	4064.0 1,546,940	8.34 4.49

Undesired	Total IX	Unique IX, before	Unique IX, after
WVPY D21 DD LIC	2043.1 1,067,774	370.0 72,775	
WMPT D21 DT APP	4425.7 2,820,904	3601.9 2,149,588	2589.5 1,696,513
WCPB D21 DT BL	334.7 446,691	0.0 0	0.0 0
WPNT D21 DT CP	111.1 12,364	11.9 2,008	0.0 0
WWCW D21 DT BL	31.9 49,424	4.0 58	0.0 0
WVBT D21 DT BL	155.8 331,556	0.0 0	0.0 0
WMPB D22 DT APP	612.5 349,906	83.5 25,224	23.8 4,148

Interference to DTVBL40626 BL, scenario 40

**IX: 4.49% interference

	Call	Chan	Svc	Status	City, State	File Number	Distance
Desired:	WFPT	D21	DT	BL	FREDERICK, MD	DTVBL40626	
Undesireds:	WVPY	D21	DD	LIC	FRONT ROYAL, VA	BLEDT20140714AAV	94.0 km
	WMPT	D21	DT	APP	ANNAPOLIS, MD	BLANK0000029874	66.7
	WCPB	D21	DT	BL	SALISBURY, MD	DTVBL40618	177.8
	WPNT	D21	DT	BL	PITTSBURGH, PA	DTVBL73907	267.5
	WWCW	D21	DT	BL	LYNCHBURG, VA	DTVBL24812	295.7
	WVBT	D21	DT	BL	VIRGINIA BEACH, VA	DTVBL65387	280.1
	WMPB	D22	DT	APP	BALTIMORE, MD	BLANK0000029875	50.2
	WTOO-CD	D22	DC	CP	BOLIVAR, PA	BLANK0000027766	156.6

Service area	Terrain-limited	IX-free, before	IX-free, after	Percent New IX
10205.6 4,799,943	8967.1 4,481,057	4434.0 1,619,715	4064.0 1,546,940	8.34 4.49

Undesired	Total IX	Unique IX, before	Unique IX, after
WVPY D21 DD LIC	2043.1 1,067,774	370.0 72,775	
WMPT D21 DT APP	4425.7 2,820,904	3605.9 2,149,646	2593.5 1,696,571
WCPB D21 DT BL	334.7 446,691	0.0 0	0.0 0
WPNT D21 DT BL	107.2 12,306	11.9 2,008	0.0 0
WWCW D21 DT BL	31.9 49,424	4.0 58	0.0 0
WVBT D21 DT BL	155.8 331,556	0.0 0	0.0 0
WMPB D22 DT APP	612.5 349,906	83.5 25,224	23.8 4,148

Interference to DTVBL40626 BL, scenario 41
 **IX: 5.01% interference

	Call	Chan	Svc	Status	City, State	File Number	Distance
Desired:	WFPT	D21	DT	BL	FREDERICK, MD	DTVBL40626	
Undesireds:	WVPY	D21	DD	LIC	FRONT ROYAL, VA	BLEDT20140714AAV	94.0 km
	WMPT	D21	DT	APP	ANNAPOLIS, MD	BLANK0000029874	66.7
	WCPB	D21	DT	BL	SALISBURY, MD	DTVBL40618	177.8
	WPNT	D21	DT	CP	PITTSBURGH, PA	BLANK0000025702	267.5
	WWCW	D21	DT	CP	LYNCHBURG, VA	BLANK0000027725	295.7
	WVBT	D21	DT	CP	VIRGINIA BEACH, VA	BLANK0000028471	280.1
	WMPB	D22	DT	BL	BALTIMORE, MD	DTVBL65944	50.2
	WTOO-CD	D22	DC	CP	BOLIVAR, PA	BLANK0000027766	156.6

Service area	Terrain-limited	IX-free, before	IX-free, after	Percent New IX
10205.6 4,799,943	8967.1 4,481,057	4453.8 1,630,062	4072.0 1,548,395	8.57 5.01

Undesired	Total IX	Unique IX, before	Unique IX, after
WVPY D21 DD LIC	2043.1 1,067,774	381.9 81,667	
WMPT D21 DT APP	4425.7 2,820,904	3844.8 2,258,458	2712.8 1,755,953
WCPB D21 DT BL	334.7 446,691	4.0 12,911	0.0 0

WPNT D21 DT CP	111.1	12,364	11.9	2,008	0.0	0
WWCW D21 DT CP	28.0	49,232	4.0	58	0.0	0
WVBT D21 DT CP	59.9	167,669	0.0	0	0.0	0
WMPB D22 DT BL	377.8	275,375	63.6	14,877	15.9	2,693

Interference to DTVBL40626 BL, scenario 42

**IX: 5.01% interference

	Call	Chan	Svc	Status	City, State	File Number	Distance
Desired:	WFPT	D21	DT	BL	FREDERICK, MD	DTVBL40626	
Undesireds:	WVPY	D21	DD	LIC	FRONT ROYAL, VA	BLEDT20140714AAV	94.0 km
	WMPT	D21	DT	APP	ANNAPOLIS, MD	BLANK0000029874	66.7
	WCPB	D21	DT	BL	SALISBURY, MD	DTVBL40618	177.8
	WPNT	D21	DT	BL	PITTSBURGH, PA	DTVBL73907	267.5
	WWCW	D21	DT	CP	LYNCHBURG, VA	BLANK0000027725	295.7
	WVBT	D21	DT	CP	VIRGINIA BEACH, VA	BLANK0000028471	280.1
	WMPB	D22	DT	BL	BALTIMORE, MD	DTVBL65944	50.2
	WTOO-CD	D22	DC	CP	BOLIVAR, PA	BLANK0000027766	156.6

Service area		Terrain-limited		IX-free, before		IX-free, after		Percent New IX	
10205.6	4,799,943	8967.1	4,481,057	4453.8	1,630,062	4072.0	1,548,395	8.57	5.01

Undesired		Total IX		Unique IX, before		Unique IX, after	
WVPY D21 DD LIC	2043.1	1,067,774	381.9	81,667			
WMPT D21 DT APP	4425.7	2,820,904	2716.7	1,756,011			
WCPB D21 DT BL	334.7	446,691	4.0	12,911	0.0	0	
WPNT D21 DT BL	107.2	12,306	11.9	2,008	0.0	0	
WWCW D21 DT CP	28.0	49,232	4.0	58	0.0	0	
WVBT D21 DT CP	59.9	167,669	0.0	0	0.0	0	
WMPB D22 DT BL	377.8	275,375	63.6	14,877	15.9	2,693	

Interference to DTVBL40626 BL, scenario 43

**IX: 5.01% interference

	Call	Chan	Svc	Status	City, State	File Number	Distance
Desired:	WFPT	D21	DT	BL	FREDERICK, MD	DTVBL40626	
Undesireds:	WVPY	D21	DD	LIC	FRONT ROYAL, VA	BLEDT20140714AAV	94.0 km
	WMPT	D21	DT	APP	ANNAPOLIS, MD	BLANK0000029874	66.7
	WCPB	D21	DT	BL	SALISBURY, MD	DTVBL40618	177.8
	WPNT	D21	DT	CP	PITTSBURGH, PA	BLANK0000025702	267.5
	WWCW	D21	DT	CP	LYNCHBURG, VA	BLANK0000027725	295.7
	WVBT	D21	DT	BL	VIRGINIA BEACH, VA	DTVBL65387	280.1
	WMPB	D22	DT	BL	BALTIMORE, MD	DTVBL65944	50.2
	WTOO-CD	D22	DC	CP	BOLIVAR, PA	BLANK0000027766	156.6

Service area	Terrain-limited	IX-free, before	IX-free, after	Percent New IX
10205.6 4,799,943	8967.1 4,481,057	4453.8 1,630,062	4072.0 1,548,395	8.57 5.01

Undesired	Total IX	Unique IX, before	Unique IX, after
WVPY D21 DD LIC	2043.1 1,067,774	381.9 81,667	
WMPT D21 DT APP	4425.7 2,820,904	3816.8 2,211,537	2704.8 1,735,792
WCPB D21 DT BL	334.7 446,691	0.0 0	0.0 0
WPNT D21 DT CP	111.1 12,364	11.9 2,008	0.0 0
WWCW D21 DT CP	28.0 49,232	4.0 58	0.0 0
WVBT D21 DT BL	155.8 331,556	0.0 0	0.0 0
WMPB D22 DT BL	377.8 275,375	63.6 14,877	15.9 2,693

Interference to DTVBL40626 BL, scenario 44

**IX: 5.01% interference

	Call	Chan	Svc	Status	City, State	File Number	Distance
Desired:	WFPT	D21	DT	BL	FREDERICK, MD	DTVBL40626	
Undesireds:	WVPY	D21	DD	LIC	FRONT ROYAL, VA	BLEDT20140714AAV	94.0 km
	WMPT	D21	DT	APP	ANNAPOLIS, MD	BLANK0000029874	66.7
	WCPB	D21	DT	BL	SALISBURY, MD	DTVBL40618	177.8
	WPNT	D21	DT	BL	PITTSBURGH, PA	DTVBL73907	267.5

WWCW	D21	DT	CP	LYNCHBURG, VA	BLANK0000027725	295.7
WVBT	D21	DT	BL	VIRGINIA BEACH, VA	DTVBL65387	280.1
WMPB	D22	DT	BL	BALTIMORE, MD	DTVBL65944	50.2
WTOO-CD	D22	DC	CP	BOLIVAR, PA	BLANK0000027766	156.6

Service area	Terrain-limited	IX-free, before	IX-free, after	Percent New IX
10205.6 4,799,943	8967.1 4,481,057	4453.8 1,630,062	4072.0 1,548,395	8.57 5.01

Undesired	Total IX	Unique IX, before	Unique IX, after
WVPY D21 DD LIC	2043.1 1,067,774	381.9 81,667	
WMPT D21 DT APP	4425.7 2,820,904	3820.7 2,211,595	2708.7 1,735,850
WCPB D21 DT BL	334.7 446,691	0.0 0	0.0 0
WPNT D21 DT BL	107.2 12,306	11.9 2,008	0.0 0
WWCW D21 DT CP	28.0 49,232	4.0 58	0.0 0
WVBT D21 DT BL	155.8 331,556	0.0 0	0.0 0
WMPB D22 DT BL	377.8 275,375	63.6 14,877	15.9 2,693

Interference to DTVBL40626 BL, scenario 45

**IX: 5.01% interference

Call	Chan	Svc	Status	City, State	File Number	Distance
Desired: WFPT	D21	DT	BL	FREDERICK, MD	DTVBL40626	
Undesireds: WVPY	D21	DD	LIC	FRONT ROYAL, VA	BLEDT20140714AAV	94.0 km
WMPT	D21	DT	APP	ANNAPOLIS, MD	BLANK0000029874	66.7
WCPB	D21	DT	BL	SALISBURY, MD	DTVBL40618	177.8
WPNT	D21	DT	CP	PITTSBURGH, PA	BLANK0000025702	267.5
WWCW	D21	DT	BL	LYNCHBURG, VA	DTVBL24812	295.7
WVBT	D21	DT	CP	VIRGINIA BEACH, VA	BLANK0000028471	280.1
WMPB	D22	DT	BL	BALTIMORE, MD	DTVBL65944	50.2
WTOO-CD	D22	DC	CP	BOLIVAR, PA	BLANK0000027766	156.6

Service area	Terrain-limited	IX-free, before	IX-free, after	Percent New IX
10205.6 4,799,943	8967.1 4,481,057	4453.8 1,630,062	4072.0 1,548,395	8.57 5.01

Undesired			Total IX		Unique IX, before		Unique IX, after
WVPY D21 DD LIC	2043.1	1,067,774				381.9	81,667
WMPT D21 DT APP	4425.7	2,820,904	3840.8	2,258,266		2712.8	1,755,953
WCPB D21 DT BL	334.7	446,691	4.0	12,911		0.0	0
WPNT D21 DT CP	111.1	12,364	11.9	2,008		0.0	0
WWCW D21 DT BL	31.9	49,424	4.0	58		0.0	0
WVBT D21 DT CP	59.9	167,669	0.0	0		0.0	0
WMPB D22 DT BL	377.8	275,375	63.6	14,877		15.9	2,693

Interference to DTVBL40626 BL, scenario 46

**IX: 5.01% interference

	Call	Chan	Svc	Status	City, State	File Number	Distance
Desired:	WFPT	D21	DT	BL	FREDERICK, MD	DTVBL40626	
Undesireds:	WVPY	D21	DD	LIC	FRONT ROYAL, VA	BLEDT20140714AAV	94.0 km
	WMPT	D21	DT	APP	ANNAPOLIS, MD	BLANK0000029874	66.7
	WCPB	D21	DT	BL	SALISBURY, MD	DTVBL40618	177.8
	WPNT	D21	DT	BL	PITTSBURGH, PA	DTVBL73907	267.5
	WWCW	D21	DT	BL	LYNCHBURG, VA	DTVBL24812	295.7
	WVBT	D21	DT	CP	VIRGINIA BEACH, VA	BLANK0000028471	280.1
	WMPB	D22	DT	BL	BALTIMORE, MD	DTVBL65944	50.2
	WTOO-CD	D22	DC	CP	BOLIVAR, PA	BLANK0000027766	156.6

Service area		Terrain-limited		IX-free, before		IX-free, after		Percent New IX
10205.6	4,799,943	8967.1	4,481,057	4453.8	1,630,062	4072.0	1,548,395	8.57 5.01

Undesired			Total IX		Unique IX, before		Unique IX, after
WVPY D21 DD LIC	2043.1	1,067,774				381.9	81,667
WMPT D21 DT APP	4425.7	2,820,904	3844.7	2,258,324		2716.7	1,756,011
WCPB D21 DT BL	334.7	446,691	4.0	12,911		0.0	0
WPNT D21 DT BL	107.2	12,306	11.9	2,008		0.0	0
WWCW D21 DT BL	31.9	49,424	4.0	58		0.0	0
WVBT D21 DT CP	59.9	167,669	0.0	0		0.0	0
WMPB D22 DT BL	377.8	275,375	63.6	14,877		15.9	2,693

Interference to DTVBL40626 BL, scenario 47

**IX: 5.01% interference

	Call	Chan	Svc	Status	City, State	File Number	Distance
Desired:	WFPT	D21	DT	BL	FREDERICK, MD	DTVBL40626	
Undesireds:	WVPY	D21	DD	LIC	FRONT ROYAL, VA	BLEDT20140714AAV	94.0 km
	WMPT	D21	DT	APP	ANNAPOLIS, MD	BLANK0000029874	66.7
	WCPB	D21	DT	BL	SALISBURY, MD	DTVBL40618	177.8
	WPNT	D21	DT	CP	PITTSBURGH, PA	BLANK0000025702	267.5
	WWCW	D21	DT	BL	LYNCHBURG, VA	DTVBL24812	295.7
	WVBT	D21	DT	BL	VIRGINIA BEACH, VA	DTVBL65387	280.1
	WMPB	D22	DT	BL	BALTIMORE, MD	DTVBL65944	50.2
	WTOO-CD	D22	DC	CP	BOLIVAR, PA	BLANK0000027766	156.6

Service area	Terrain-limited	IX-free, before	IX-free, after	Percent New IX
10205.6 4,799,943	8967.1 4,481,057	4453.8 1,630,062	4072.0 1,548,395	8.57 5.01

Undesired	Total IX	Unique IX, before	Unique IX, after
WVPY D21 DD LIC	2043.1 1,067,774	381.9 81,667	
WMPT D21 DT APP	4425.7 2,820,904	3812.8 2,211,345	
WCPB D21 DT BL	334.7 446,691	0.0 0	
WPNT D21 DT CP	111.1 12,364	11.9 2,008	
WWCW D21 DT BL	31.9 49,424	4.0 58	
WVBT D21 DT BL	155.8 331,556	0.0 0	
WMPB D22 DT BL	377.8 275,375	63.6 14,877	15.9 2,693

Interference to DTVBL40626 BL, scenario 48

**IX: 5.01% interference

	Call	Chan	Svc	Status	City, State	File Number	Distance
Desired:	WFPT	D21	DT	BL	FREDERICK, MD	DTVBL40626	

Undesireds:	WVPY	D21	DD	LIC	FRONT ROYAL, VA	BLEDT20140714AAV	94.0 km
	WMPT	D21	DT	APP	ANNAPOLIS, MD	BLANK0000029874	66.7
	WCPB	D21	DT	BL	SALISBURY, MD	DTVBL40618	177.8
	WPNT	D21	DT	BL	PITTSBURGH, PA	DTVBL73907	267.5
	WWCW	D21	DT	BL	LYNCHBURG, VA	DTVBL24812	295.7
	WVBT	D21	DT	BL	VIRGINIA BEACH, VA	DTVBL65387	280.1
	WMPB	D22	DT	BL	BALTIMORE, MD	DTVBL65944	50.2
	WTOO-CD	D22	DC	CP	BOLIVAR, PA	BLANK0000027766	156.6

Service area	Terrain-limited	IX-free, before	IX-free, after	Percent New IX
10205.6 4,799,943	8967.1 4,481,057	4453.8 1,630,062	4072.0 1,548,395	8.57 5.01

Undesired	Total IX	Unique IX, before	Unique IX, after
WVPY D21 DD LIC	2043.1 1,067,774	381.9 81,667	
WMPT D21 DT APP	4425.7 2,820,904	3816.8 2,211,403	2708.7 1,735,850
WCPB D21 DT BL	334.7 446,691	0.0 0	0.0 0
WPNT D21 DT BL	107.2 12,306	11.9 2,008	0.0 0
WWCW D21 DT BL	31.9 49,424	4.0 58	0.0 0
WVBT D21 DT BL	155.8 331,556	0.0 0	0.0 0
WMPB D22 DT BL	377.8 275,375	63.6 14,877	15.9 2,693

Interference to BLANK0000025702 CP, scenario 1

	Call	Chan	Svc	Status	City, State	File Number	Distance
Desired:	WPNT	D21	DT	CP	PITTSBURGH, PA	BLANK0000025702	
Undesireds:	WVPY	D21	DD	LIC	FRONT ROYAL, VA	BLEDT20140714AAV	222.7 km
	WPGH-TV	D20	DT	CP	PITTSBURGH, PA	BLANK0000025698	0.0
	WMPT	D21	DT	APP	ANNAPOLIS, MD	BLANK0000029874	333.8
	WFPT	D21	DT	CP	FREDERICK, MD	BLANK0000025177	267.5
	WWJ-TV	D21	DT	APP	DETROIT, MI	BLANK0000025826	341.6
	WROC-TV	D21	DT	CP	ROCHESTER, NY	BLANK0000027721	355.4
	WBNS-TV	D21	DT	LIC	COLUMBUS, OH	BLCDT20021025ABK	263.1
	WSEE-TV	D21	DT	CP	ERIE, PA	BLANK0000028628	174.4
	WWCW	D21	DT	CP	LYNCHBURG, VA	BLANK0000027725	354.3

WVPX-TV	D22	DT	CP	AKRON, OH	BLANK0000026965	147.1
WTOO-CD	D22	DC	CP	BOLIVAR, PA	BLANK0000027766	124.2
WWKH-CD	D22	DC	CP	UNIONTOWN, PA	BLANK0000027838	77.1

Service area	Terrain-limited	IX-free, before	IX-free, after	Percent New IX
25364.2 3,140,169	23790.0 3,030,685	23192.0 2,994,518	23176.0 2,994,198	0.07 0.01

Undesired	Total IX	Unique IX, before	Unique IX, after
WVPY D21 DD LIC	48.3 1,128	16.0 320	
WMPT D21 DT APP	60.5 1,876	48.4 1,541	
WWJ-TV D21 DT APP	16.0 7,124	0.0 0	
WBNS-TV D21 DT LIC	357.2 29,297	257.0 8,909	
WSEE-TV D21 DT CP	240.7 24,240	152.4 4,150	
WVPX-TV D22 DT CP	47.9 6,501	23.9 785	
WTOO-CD D22 DC CP	8.1 59	4.0 59	

Interference to BLANK0000025702 CP, scenario 2

Call	Chan	Svc	Status	City, State	File Number	Distance
Desired: WPNT	D21	DT	CP	PITTSBURGH, PA	BLANK0000025702	
Undesireds: WVPY	D21	DD	LIC	FRONT ROYAL, VA	BLEDT20140714AAV	222.7 km
WPGH-TV	D20	DT	CP	PITTSBURGH, PA	BLANK0000025698	0.0
WMPT	D21	DT	APP	ANNAPOLIS, MD	BLANK0000029874	333.8
WFPT	D21	DT	CP	FREDERICK, MD	BLANK0000025177	267.5
WWJ-TV	D21	DT	APP	DETROIT, MI	BLANK0000025826	341.6
WROC-TV	D21	DT	CP	ROCHESTER, NY	BLANK0000027721	355.4
WBNS-TV	D21	DT	LIC	COLUMBUS, OH	BLCDT20021025ABK	263.1
WSEE-TV	D21	DT	BL	ERIE, PA	DTVBL49711	174.4
WWCW	D21	DT	CP	LYNCHBURG, VA	BLANK0000027725	354.3
WVPX-TV	D22	DT	CP	AKRON, OH	BLANK0000026965	147.1
WTOO-CD	D22	DC	CP	BOLIVAR, PA	BLANK0000027766	124.2
WWKH-CD	D22	DC	CP	UNIONTOWN, PA	BLANK0000027838	77.1

Service area	Terrain-limited	IX-free, before	IX-free, after	Percent New IX
--------------	-----------------	-----------------	----------------	----------------

25364.2	3,140,169	23790.0	3,030,685	23192.0	2,994,518	23176.0	2,994,198	0.07	0.01
---------	-----------	---------	-----------	---------	-----------	---------	-----------	------	------

Undesired		Total IX	Unique IX, before		Unique IX, after	
WVPY D21 DD LIC	48.3	1,128			16.0	320
WMPT D21 DT APP	60.5	1,876	48.4	1,541	32.2	1,127
WWJ-TV D21 DT APP	16.0	7,124	0.0	0	0.0	0
WBNS-TV D21 DT LIC	357.2	29,297	257.0	8,909	257.0	8,909
WSEE-TV D21 DT BL	240.7	24,240	152.4	4,150	152.4	4,150
WVPX-TV D22 DT CP	47.9	6,501	23.9	785	23.9	785
WTOO-CD D22 DC CP	8.1	59	4.0	59	0.0	0

Interference to BLANK0000025702 CP, scenario 3

Desired:	Call	Chan	Svc	Status	City, State	File Number	Distance
	WPNT	D21	DT	CP	PITTSBURGH, PA	BLANK0000025702	
Undesireds:	WVPY	D21	DD	LIC	FRONT ROYAL, VA	BLEDT20140714AAV	222.7 km
	WPGH-TV	D20	DT	BL	PITTSBURGH, PA	DTVBL73875	0.0
	WMPT	D21	DT	APP	ANNAPOLIS, MD	BLANK0000029874	333.8
	WFPT	D21	DT	CP	FREDERICK, MD	BLANK0000025177	267.5
	WWJ-TV	D21	DT	APP	DETROIT, MI	BLANK0000025826	341.6
	WROC-TV	D21	DT	CP	ROCHESTER, NY	BLANK0000027721	355.4
	WBNS-TV	D21	DT	LIC	COLUMBUS, OH	BLCDT20021025ABK	263.1
	WSEE-TV	D21	DT	CP	ERIE, PA	BLANK0000028628	174.4
	WWCW	D21	DT	CP	LYNCHBURG, VA	BLANK0000027725	354.3
	WVPX-TV	D22	DT	CP	AKRON, OH	BLANK0000026965	147.1
	WTOO-CD	D22	DC	CP	BOLIVAR, PA	BLANK0000027766	124.2
	WWKH-CD	D22	DC	CP	UNIONTOWN, PA	BLANK0000027838	77.1

	Service area		Terrain-limited		IX-free, before		IX-free, after		Percent New IX
25364.2	3,140,169	23790.0	3,030,685	23192.0	2,994,518	23176.0	2,994,198	0.07	0.01

Undesired		Total IX	Unique IX, before		Unique IX, after	
WVPY D21 DD LIC	48.3	1,128			16.0	320
WPGH-TV D20 DT BL	4.0	4	0.0	0	0.0	0

WMPT D21 DT APP	60.5	1,876	48.4	1,541	32.2	1,127
WWJ-TV D21 DT APP	16.0	7,124	0.0	0	0.0	0
WBNS-TV D21 DT LIC	357.2	29,297	257.0	8,909	257.0	8,909
WSEE-TV D21 DT CP	240.7	24,240	152.4	4,150	152.4	4,150
WVPX-TV D22 DT CP	47.9	6,501	23.9	785	23.9	785
WTOO-CD D22 DC CP	8.1	59	4.0	59	0.0	0

Interference to BLANK0000025702 CP, scenario 4

	Call	Chan	Svc	Status	City, State	File Number	Distance
Desired:	WPNT	D21	DT	CP	PITTSBURGH, PA	BLANK0000025702	
Undesireds:	WVPY	D21	DD	LIC	FRONT ROYAL, VA	BLEDT20140714AAV	222.7 km
	WPGH-TV	D20	DT	BL	PITTSBURGH, PA	DTVBL73875	0.0
	WMPT	D21	DT	APP	ANNAPOLIS, MD	BLANK0000029874	333.8
	WFPT	D21	DT	CP	FREDERICK, MD	BLANK0000025177	267.5
	WWJ-TV	D21	DT	APP	DETROIT, MI	BLANK0000025826	341.6
	WROC-TV	D21	DT	CP	ROCHESTER, NY	BLANK0000027721	355.4
	WBNS-TV	D21	DT	LIC	COLUMBUS, OH	BLCDT20021025ABK	263.1
	WSEE-TV	D21	DT	BL	ERIE, PA	DTVBL49711	174.4
	WWCW	D21	DT	CP	LYNCHBURG, VA	BLANK0000027725	354.3
	WVPX-TV	D22	DT	CP	AKRON, OH	BLANK0000026965	147.1
	WTOO-CD	D22	DC	CP	BOLIVAR, PA	BLANK0000027766	124.2
	WWKH-CD	D22	DC	CP	UNIONTOWN, PA	BLANK0000027838	77.1

Service area		Terrain-limited		IX-free, before		IX-free, after		Percent New IX
25364.2	3,140,169	23790.0	3,030,685	23192.0	2,994,518	23176.0	2,994,198	0.07 0.01

Undesired		Total IX	Unique IX, before	Unique IX, after
WVPY D21 DD LIC	48.3	1,128	16.0	320
WPGH-TV D20 DT BL	4.0	4	0.0	0
WMPT D21 DT APP	60.5	1,876	48.4	1,541
WWJ-TV D21 DT APP	16.0	7,124	0.0	0
WBNS-TV D21 DT LIC	357.2	29,297	257.0	8,909
WSEE-TV D21 DT BL	240.7	24,240	152.4	4,150

WVPX-TV D22 DT CP	47.9	6,501	23.9	785	23.9	785
WTOO-CD D22 DC CP	8.1	59	4.0	59	0.0	0

Interference to BLANK0000025702 CP, scenario 5

	Call	Chan	Svc	Status	City, State	File Number	Distance
Desired:	WPNT	D21	DT	CP	PITTSBURGH, PA	BLANK0000025702	
Undesireds:	WVPY	D21	DD	LIC	FRONT ROYAL, VA	BLEDT20140714AAV	222.7 km
	WPGH-TV	D20	DT	CP	PITTSBURGH, PA	BLANK0000025698	0.0
	WMPT	D21	DT	APP	ANNAPOLIS, MD	BLANK0000029874	333.8
	WFPT	D21	DT	CP	FREDERICK, MD	BLANK0000025177	267.5
	WWJ-TV	D21	DT	BL	DETROIT, MI	DTVBL72123	341.6
	WROC-TV	D21	DT	CP	ROCHESTER, NY	BLANK0000027721	355.4
	WBNS-TV	D21	DT	LIC	COLUMBUS, OH	BLCDT20021025ABK	263.1
	WSEE-TV	D21	DT	CP	ERIE, PA	BLANK0000028628	174.4
	WWCW	D21	DT	CP	LYNCHBURG, VA	BLANK0000027725	354.3
	WVPX-TV	D22	DT	CP	AKRON, OH	BLANK0000026965	147.1
	WTOO-CD	D22	DC	CP	BOLIVAR, PA	BLANK0000027766	124.2
	WWKH-CD	D22	DC	CP	UNIONTOWN, PA	BLANK0000027838	77.1

Service area		Terrain-limited		IX-free, before		IX-free, after		Percent New IX	
25364.2	3,140,169	23790.0	3,030,685	23192.0	2,994,518	23176.0	2,994,198	0.07	0.01

Undesired		Total IX	Unique IX, before		Unique IX, after	
WVPY D21 DD LIC	48.3	1,128			16.0	320
WMPT D21 DT APP	60.5	1,876	48.4	1,541	32.2	1,127
WWJ-TV D21 DT BL	16.0	7,124	0.0	0	0.0	0
WBNS-TV D21 DT LIC	357.2	29,297	257.0	8,909	257.0	8,909
WSEE-TV D21 DT CP	240.7	24,240	152.4	4,150	152.4	4,150
WVPX-TV D22 DT CP	47.9	6,501	23.9	785	23.9	785
WTOO-CD D22 DC CP	8.1	59	4.0	59	0.0	0

Interference to BLANK0000025702 CP, scenario 6

	Call	Chan	Svc	Status	City, State	File Number	Distance
Desired:	WPNT	D21	DT	CP	PITTSBURGH, PA	BLANK0000025702	
Undesireds:	WVPY	D21	DD	LIC	FRONT ROYAL, VA	BLEDT20140714AAV	222.7 km
	WPGH-TV	D20	DT	CP	PITTSBURGH, PA	BLANK0000025698	0.0
	WMPT	D21	DT	APP	ANNAPOLIS, MD	BLANK0000029874	333.8
	WFPT	D21	DT	CP	FREDERICK, MD	BLANK0000025177	267.5
	WWJ-TV	D21	DT	BL	DETROIT, MI	DTVBL72123	341.6
	WROC-TV	D21	DT	CP	ROCHESTER, NY	BLANK0000027721	355.4
	WBNS-TV	D21	DT	LIC	COLUMBUS, OH	BLCDT20021025ABK	263.1
	WSEE-TV	D21	DT	BL	ERIE, PA	DTVBL49711	174.4
	WWCW	D21	DT	CP	LYNCHBURG, VA	BLANK0000027725	354.3
	WVPX-TV	D22	DT	CP	AKRON, OH	BLANK0000026965	147.1
	WTOO-CD	D22	DC	CP	BOLIVAR, PA	BLANK0000027766	124.2
	WWKH-CD	D22	DC	CP	UNIONTOWN, PA	BLANK0000027838	77.1

Service area	Terrain-limited	IX-free, before	IX-free, after	Percent New IX
25364.2 3,140,169	23790.0 3,030,685	23192.0 2,994,518	23176.0 2,994,198	0.07 0.01

Undesired	Total IX	Unique IX, before	Unique IX, after
WVPY D21 DD LIC 48.3 1,128	16.0 320		
WMPT D21 DT APP 60.5 1,876	48.4 1,541	32.2 1,127	
WWJ-TV D21 DT BL 16.0 7,124	0.0 0	0.0 0	
WBNS-TV D21 DT LIC 357.2 29,297	257.0 8,909	257.0 8,909	
WSEE-TV D21 DT BL 240.7 24,240	152.4 4,150	152.4 4,150	
WVPX-TV D22 DT CP 47.9 6,501	23.9 785	23.9 785	
WTOO-CD D22 DC CP 8.1 59	4.0 59	0.0 0	

Interference to BLANK0000025702 CP, scenario 7

	Call	Chan	Svc	Status	City, State	File Number	Distance
Desired:	WPNT	D21	DT	CP	PITTSBURGH, PA	BLANK0000025702	
Undesireds:	WVPY	D21	DD	LIC	FRONT ROYAL, VA	BLEDT20140714AAV	222.7 km

WPGH-TV	D20	DT	BL	PITTSBURGH, PA	DTVBL73875	0.0
WMPT	D21	DT	APP	ANNAPOLIS, MD	BLANK0000029874	333.8
WFPT	D21	DT	CP	FREDERICK, MD	BLANK0000025177	267.5
WWJ-TV	D21	DT	BL	DETROIT, MI	DTVBL72123	341.6
WROC-TV	D21	DT	CP	ROCHESTER, NY	BLANK0000027721	355.4
WBNS-TV	D21	DT	LIC	COLUMBUS, OH	BLCDT20021025ABK	263.1
WSEE-TV	D21	DT	CP	ERIE, PA	BLANK0000028628	174.4
WWCW	D21	DT	CP	LYNCHBURG, VA	BLANK0000027725	354.3
WVPX-TV	D22	DT	CP	AKRON, OH	BLANK0000026965	147.1
WTOO-CD	D22	DC	CP	BOLIVAR, PA	BLANK0000027766	124.2
WWKH-CD	D22	DC	CP	UNIONTOWN, PA	BLANK0000027838	77.1

Service area		Terrain-limited		IX-free, before		IX-free, after		Percent New IX	
25364.2	3,140,169	23790.0	3,030,685	23192.0	2,994,518	23176.0	2,994,198	0.07	0.01

		Total IX	Unique IX, before		Unique IX, after	
Undesired						
WVPY D21 DD LIC	48.3	1,128			16.0	320
WPGH-TV D20 DT BL	4.0	4	0.0	0	0.0	0
WMPT D21 DT APP	60.5	1,876	48.4	1,541	32.2	1,127
WWJ-TV D21 DT BL	16.0	7,124	0.0	0	0.0	0
WBNS-TV D21 DT LIC	357.2	29,297	257.0	8,909	257.0	8,909
WSEE-TV D21 DT CP	240.7	24,240	152.4	4,150	152.4	4,150
WVPX-TV D22 DT CP	47.9	6,501	23.9	785	23.9	785
WTOO-CD D22 DC CP	8.1	59	4.0	59	0.0	0

Interference to BLANK0000025702 CP, scenario 8

	Call	Chan	Svc	Status	City, State	File Number	Distance
Desired:	WPNT	D21	DT	CP	PITTSBURGH, PA	BLANK0000025702	
Undesireds:	WVPY	D21	DD	LIC	FRONT ROYAL, VA	BLEDT20140714AAV	222.7 km
	WPGH-TV	D20	DT	BL	PITTSBURGH, PA	DTVBL73875	0.0
	WMPT	D21	DT	APP	ANNAPOLIS, MD	BLANK0000029874	333.8
	WFPT	D21	DT	CP	FREDERICK, MD	BLANK0000025177	267.5
	WWJ-TV	D21	DT	BL	DETROIT, MI	DTVBL72123	341.6

WROC-TV	D21	DT	CP	ROCHESTER, NY	BLANK0000027721	355.4
WBNS-TV	D21	DT	LIC	COLUMBUS, OH	BLCDT20021025ABK	263.1
WSEE-TV	D21	DT	BL	ERIE, PA	DTVBL49711	174.4
WWCW	D21	DT	CP	LYNCHBURG, VA	BLANK0000027725	354.3
WVPX-TV	D22	DT	CP	AKRON, OH	BLANK0000026965	147.1
WTOO-CD	D22	DC	CP	BOLIVAR, PA	BLANK0000027766	124.2
WWKH-CD	D22	DC	CP	UNIONTOWN, PA	BLANK0000027838	77.1

Service area		Terrain-limited		IX-free, before		IX-free, after		Percent New IX	
25364.2	3,140,169	23790.0	3,030,685	23192.0	2,994,518	23176.0	2,994,198	0.07	0.01

Undesired		Total IX	Unique IX, before		Unique IX, after	
WVPY D21 DD LIC	48.3	1,128			16.0	320
WPGH-TV D20 DT BL	4.0	4	0.0	0	0.0	0
WMPT D21 DT APP	60.5	1,876	48.4	1,541	32.2	1,127
WWJ-TV D21 DT BL	16.0	7,124	0.0	0	0.0	0
WBNS-TV D21 DT LIC	357.2	29,297	257.0	8,909	257.0	8,909
WSEE-TV D21 DT BL	240.7	24,240	152.4	4,150	152.4	4,150
WVPX-TV D22 DT CP	47.9	6,501	23.9	785	23.9	785
WTOO-CD D22 DC CP	8.1	59	4.0	59	0.0	0

Interference to BLANK0000025702 CP, scenario 9

	Call	Chan	Svc	Status	City, State	File Number	Distance
Desired:	WPNT	D21	DT	CP	PITTSBURGH, PA	BLANK0000025702	
Undesireds:	WVPY	D21	DD	LIC	FRONT ROYAL, VA	BLEDT20140714AAV	222.7 km
	WPGH-TV	D20	DT	CP	PITTSBURGH, PA	BLANK0000025698	0.0
	WMPT	D21	DT	APP	ANNAPOLIS, MD	BLANK0000029874	333.8
	WFPT	D21	DT	CP	FREDERICK, MD	BLANK0000025177	267.5
	WWJ-TV	D21	DT	APP	DETROIT, MI	BLANK0000025826	341.6
	WROC-TV	D21	DT	CP	ROCHESTER, NY	BLANK0000027721	355.4
	WBNS-TV	D21	DT	LIC	COLUMBUS, OH	BLCDT20021025ABK	263.1
	WSEE-TV	D21	DT	CP	ERIE, PA	BLANK0000028628	174.4
	WWCW	D21	DT	CP	LYNCHBURG, VA	BLANK0000027725	354.3

WVPX-TV	D22	DT	CP	AKRON, OH	BLANK0000026965	147.1
WTOO-CD	D22	DC	CP	BOLIVAR, PA	BLANK0000027766	124.2
WWKH-CD	D22	DC	BL	UNIONTOWN, PA	DTVBL68409	77.1

Service area		Terrain-limited		IX-free, before		IX-free, after		Percent New IX	
25364.2	3,140,169	23790.0	3,030,685	23071.0	2,989,876	23059.0	2,989,601	0.05	0.01

Undesired		Total IX		Unique IX, before		Unique IX, after	
WVPY D21 DD LIC	48.3	1,128			12.0	275	
WMPT D21 DT APP	60.5	1,876	48.4	1,541	32.2	1,127	
WWJ-TV D21 DT APP	16.0	7,124	0.0	0	0.0	0	
WBNS-TV D21 DT LIC	357.2	29,297	257.0	8,909	257.0	8,909	
WSEE-TV D21 DT CP	240.7	24,240	136.4	3,862	136.4	3,862	
WVPX-TV D22 DT CP	47.9	6,501	23.9	785	23.9	785	
WTOO-CD D22 DC CP	8.1	59	4.0	59	0.0	0	
WWKH-CD D22 DC BL	141.0	5,181	121.0	4,642	117.0	4,597	

Interference to BLANK0000025702 CP, scenario 10

	Call	Chan	Svc	Status	City, State	File Number	Distance
Desired:	WPNT	D21	DT	CP	PITTSBURGH, PA	BLANK0000025702	
Undesireds:	WVPY	D21	DD	LIC	FRONT ROYAL, VA	BLEDT20140714AAV	222.7 km
	WPGH-TV	D20	DT	CP	PITTSBURGH, PA	BLANK0000025698	0.0
	WMPT	D21	DT	APP	ANNAPOLIS, MD	BLANK0000029874	333.8
	WFPT	D21	DT	CP	FREDERICK, MD	BLANK0000025177	267.5
	WWJ-TV	D21	DT	APP	DETROIT, MI	BLANK0000025826	341.6
	WROC-TV	D21	DT	CP	ROCHESTER, NY	BLANK0000027721	355.4
	WBNS-TV	D21	DT	LIC	COLUMBUS, OH	BLCDT20021025ABK	263.1
	WSEE-TV	D21	DT	BL	ERIE, PA	DTVBL49711	174.4
	WWCW	D21	DT	CP	LYNCHBURG, VA	BLANK0000027725	354.3
	WVPX-TV	D22	DT	CP	AKRON, OH	BLANK0000026965	147.1
	WTOO-CD	D22	DC	CP	BOLIVAR, PA	BLANK0000027766	124.2
	WWKH-CD	D22	DC	BL	UNIONTOWN, PA	DTVBL68409	77.1

Service area	Terrain-limited	IX-free, before	IX-free, after	Percent New IX
25364.2 3,140,169	23790.0 3,030,685	23071.0 2,989,876	23059.0 2,989,601	0.05 0.01

Undesired	Total IX	Unique IX, before	Unique IX, after
WVPY D21 DD LIC	48.3 1,128		12.0 275
WMPT D21 DT APP	60.5 1,876	48.4 1,541	32.2 1,127
WWJ-TV D21 DT APP	16.0 7,124	0.0 0	0.0 0
WBNS-TV D21 DT LIC	357.2 29,297	257.0 8,909	257.0 8,909
WSEE-TV D21 DT BL	240.7 24,240	136.4 3,862	136.4 3,862
WVPX-TV D22 DT CP	47.9 6,501	23.9 785	23.9 785
WTOO-CD D22 DC CP	8.1 59	4.0 59	0.0 0
WWKH-CD D22 DC BL	141.0 5,181	121.0 4,642	117.0 4,597

Interference to BLANK0000025702 CP, scenario 11

	Call	Chan	Svc	Status	City, State	File Number	Distance
Desired:	WPNT	D21	DT	CP	PITTSBURGH, PA	BLANK0000025702	
Undesireds:	WVPY	D21	DD	LIC	FRONT ROYAL, VA	BLEDT20140714AAV	222.7 km
	WPGH-TV	D20	DT	BL	PITTSBURGH, PA	DTVBL73875	0.0
	WMPT	D21	DT	APP	ANNAPOLIS, MD	BLANK0000029874	333.8
	WFPT	D21	DT	CP	FREDERICK, MD	BLANK0000025177	267.5
	WWJ-TV	D21	DT	APP	DETROIT, MI	BLANK0000025826	341.6
	WROC-TV	D21	DT	CP	ROCHESTER, NY	BLANK0000027721	355.4
	WBNS-TV	D21	DT	LIC	COLUMBUS, OH	BLCDT20021025ABK	263.1
	WSEE-TV	D21	DT	CP	ERIE, PA	BLANK0000028628	174.4
	WWCW	D21	DT	CP	LYNCHBURG, VA	BLANK0000027725	354.3
	WVPX-TV	D22	DT	CP	AKRON, OH	BLANK0000026965	147.1
	WTOO-CD	D22	DC	CP	BOLIVAR, PA	BLANK0000027766	124.2
	WWKH-CD	D22	DC	BL	UNIONTOWN, PA	DTVBL68409	77.1

Service area	Terrain-limited	IX-free, before	IX-free, after	Percent New IX
25364.2 3,140,169	23790.0 3,030,685	23071.0 2,989,876	23059.0 2,989,601	0.05 0.01

Undesired	Total IX	Unique IX, before	Unique IX, after
-----------	----------	-------------------	------------------

WVPY D21 DD LIC	48.3	1,128			12.0	275
WPGH-TV D20 DT BL	4.0	4	0.0	0	0.0	0
WMPT D21 DT APP	60.5	1,876	48.4	1,541	32.2	1,127
WWJ-TV D21 DT APP	16.0	7,124	0.0	0	0.0	0
WBNS-TV D21 DT LIC	357.2	29,297	257.0	8,909	257.0	8,909
WSEE-TV D21 DT CP	240.7	24,240	136.4	3,862	136.4	3,862
WVPX-TV D22 DT CP	47.9	6,501	23.9	785	23.9	785
WTOO-CD D22 DC CP	8.1	59	4.0	59	0.0	0
WWKH-CD D22 DC BL	141.0	5,181	121.0	4,642	117.0	4,597

Interference to BLANK0000025702 CP, scenario 12

	Call	Chan	Svc	Status	City, State	File Number	Distance
Desired:	WPNT	D21	DT	CP	PITTSBURGH, PA	BLANK0000025702	
Undesireds:	WVPY	D21	DD	LIC	FRONT ROYAL, VA	BLEDT20140714AAV	222.7 km
	WPGH-TV	D20	DT	BL	PITTSBURGH, PA	DTVBL73875	0.0
	WMPT	D21	DT	APP	ANNAPOLIS, MD	BLANK0000029874	333.8
	WFPT	D21	DT	CP	FREDERICK, MD	BLANK0000025177	267.5
	WWJ-TV	D21	DT	APP	DETROIT, MI	BLANK0000025826	341.6
	WROC-TV	D21	DT	CP	ROCHESTER, NY	BLANK0000027721	355.4
	WBNS-TV	D21	DT	LIC	COLUMBUS, OH	BLCDT20021025ABK	263.1
	WSEE-TV	D21	DT	BL	ERIE, PA	DTVBL49711	174.4
	WWCW	D21	DT	CP	LYNCHBURG, VA	BLANK0000027725	354.3
	WVPX-TV	D22	DT	CP	AKRON, OH	BLANK0000026965	147.1
	WTOO-CD	D22	DC	CP	BOLIVAR, PA	BLANK0000027766	124.2
	WWKH-CD	D22	DC	BL	UNIONTOWN, PA	DTVBL68409	77.1

Service area		Terrain-limited		IX-free, before		IX-free, after		Percent New IX
25364.2	3,140,169	23790.0	3,030,685	23071.0	2,989,876	23059.0	2,989,601	0.05 0.01

Undesired		Total IX	Unique IX, before	Unique IX, after
WVPY D21 DD LIC	48.3	1,128		12.0 275
WPGH-TV D20 DT BL	4.0	4	0.0 0	0.0 0
WMPT D21 DT APP	60.5	1,876	48.4 1,541	32.2 1,127

WWJ-TV D21 DT APP	16.0	7,124	0.0	0	0.0	0
WBNS-TV D21 DT LIC	357.2	29,297	257.0	8,909	257.0	8,909
WSEE-TV D21 DT BL	240.7	24,240	136.4	3,862	136.4	3,862
WVPX-TV D22 DT CP	47.9	6,501	23.9	785	23.9	785
WTOO-CD D22 DC CP	8.1	59	4.0	59	0.0	0
WWKH-CD D22 DC BL	141.0	5,181	121.0	4,642	117.0	4,597

Interference to BLANK0000025702 CP, scenario 13

	Call	Chan	Svc	Status	City, State	File Number	Distance
Desired:	WPNT	D21	DT	CP	PITTSBURGH, PA	BLANK0000025702	
Undesireds:	WVPY	D21	DD	LIC	FRONT ROYAL, VA	BLEDT20140714AAV	222.7 km
	WPGH-TV	D20	DT	CP	PITTSBURGH, PA	BLANK0000025698	0.0
	WMPT	D21	DT	APP	ANNAPOLIS, MD	BLANK0000029874	333.8
	WFPT	D21	DT	CP	FREDERICK, MD	BLANK0000025177	267.5
	WWJ-TV	D21	DT	BL	DETROIT, MI	DTVBL72123	341.6
	WROC-TV	D21	DT	CP	ROCHESTER, NY	BLANK0000027721	355.4
	WBNS-TV	D21	DT	LIC	COLUMBUS, OH	BLCDT20021025ABK	263.1
	WSEE-TV	D21	DT	CP	ERIE, PA	BLANK0000028628	174.4
	WWCW	D21	DT	CP	LYNCHBURG, VA	BLANK0000027725	354.3
	WVPX-TV	D22	DT	CP	AKRON, OH	BLANK0000026965	147.1
	WTOO-CD	D22	DC	CP	BOLIVAR, PA	BLANK0000027766	124.2
	WWKH-CD	D22	DC	BL	UNIONTOWN, PA	DTVBL68409	77.1

Service area		Terrain-limited		IX-free, before		IX-free, after		Percent New IX
25364.2	3,140,169	23790.0	3,030,685	23071.0	2,989,876	23059.0	2,989,601	0.05 0.01

Undesired		Total IX	Unique IX, before	Unique IX, after
WVPY D21 DD LIC	48.3	1,128	12.0	275
WMPT D21 DT APP	60.5	1,876	48.4	1,127
WWJ-TV D21 DT BL	16.0	7,124	0.0	0
WBNS-TV D21 DT LIC	357.2	29,297	257.0	8,909
WSEE-TV D21 DT CP	240.7	24,240	136.4	3,862
WVPX-TV D22 DT CP	47.9	6,501	23.9	785

WTOO-CD D22 DC CP	8.1	59	4.0	59	0.0	0
WWKH-CD D22 DC BL	141.0	5,181	121.0	4,642	117.0	4,597

Interference to BLANK0000025702 CP, scenario 14

	Call	Chan	Svc	Status	City, State	File Number	Distance
Desired:	WPNT	D21	DT	CP	PITTSBURGH, PA	BLANK0000025702	
Undesireds:	WVPY	D21	DD	LIC	FRONT ROYAL, VA	BLEDT20140714AAV	222.7 km
	WPGH-TV	D20	DT	CP	PITTSBURGH, PA	BLANK0000025698	0.0
	WMPT	D21	DT	APP	ANNAPOLIS, MD	BLANK0000029874	333.8
	WFPT	D21	DT	CP	FREDERICK, MD	BLANK0000025177	267.5
	WWJ-TV	D21	DT	BL	DETROIT, MI	DTVBL72123	341.6
	WROC-TV	D21	DT	CP	ROCHESTER, NY	BLANK0000027721	355.4
	WBNS-TV	D21	DT	LIC	COLUMBUS, OH	BLCDT20021025ABK	263.1
	WSEE-TV	D21	DT	BL	ERIE, PA	DTVBL49711	174.4
	WWCW	D21	DT	CP	LYNCHBURG, VA	BLANK0000027725	354.3
	WVPX-TV	D22	DT	CP	AKRON, OH	BLANK0000026965	147.1
	WTOO-CD	D22	DC	CP	BOLIVAR, PA	BLANK0000027766	124.2
	WWKH-CD	D22	DC	BL	UNIONTOWN, PA	DTVBL68409	77.1

Service area		Terrain-limited		IX-free, before		IX-free, after		Percent New IX	
25364.2	3,140,169	23790.0	3,030,685	23071.0	2,989,876	23059.0	2,989,601	0.05	0.01

Undesired		Total IX	Unique IX, before		Unique IX, after	
WVPY D21 DD LIC	48.3	1,128			12.0	275
WMPT D21 DT APP	60.5	1,876	48.4	1,541	32.2	1,127
WWJ-TV D21 DT BL	16.0	7,124	0.0	0	0.0	0
WBNS-TV D21 DT LIC	357.2	29,297	257.0	8,909	257.0	8,909
WSEE-TV D21 DT BL	240.7	24,240	136.4	3,862	136.4	3,862
WVPX-TV D22 DT CP	47.9	6,501	23.9	785	23.9	785
WTOO-CD D22 DC CP	8.1	59	4.0	59	0.0	0
WWKH-CD D22 DC BL	141.0	5,181	121.0	4,642	117.0	4,597

Interference to BLANK0000025702 CP, scenario 15

	Call	Chan	Svc	Status	City, State	File Number	Distance
Desired:	WPNT	D21	DT	CP	PITTSBURGH, PA	BLANK0000025702	
Undesireds:	WVPY	D21	DD	LIC	FRONT ROYAL, VA	BLEDT20140714AAV	222.7 km
	WPGH-TV	D20	DT	BL	PITTSBURGH, PA	DTVBL73875	0.0
	WMPT	D21	DT	APP	ANNAPOLIS, MD	BLANK0000029874	333.8
	WFPT	D21	DT	CP	FREDERICK, MD	BLANK0000025177	267.5
	WWJ-TV	D21	DT	BL	DETROIT, MI	DTVBL72123	341.6
	WROC-TV	D21	DT	CP	ROCHESTER, NY	BLANK0000027721	355.4
	WBNS-TV	D21	DT	LIC	COLUMBUS, OH	BLCDT20021025ABK	263.1
	WSEE-TV	D21	DT	CP	ERIE, PA	BLANK0000028628	174.4
	WWCW	D21	DT	CP	LYNCHBURG, VA	BLANK0000027725	354.3
	WVPX-TV	D22	DT	CP	AKRON, OH	BLANK0000026965	147.1
	WTOO-CD	D22	DC	CP	BOLIVAR, PA	BLANK0000027766	124.2
	WWKH-CD	D22	DC	BL	UNIONTOWN, PA	DTVBL68409	77.1

Service area	Terrain-limited	IX-free, before	IX-free, after	Percent New IX
25364.2 3,140,169	23790.0 3,030,685	23071.0 2,989,876	23059.0 2,989,601	0.05 0.01

Undesired	Total IX	Unique IX, before	Unique IX, after
WVPY D21 DD LIC 48.3	1,128	12.0 275	
WPGH-TV D20 DT BL 4.0	4	0.0 0	
WMPT D21 DT APP 60.5	1,876	48.4 1,541	
WWJ-TV D21 DT BL 16.0	7,124	0.0 0	
WBNS-TV D21 DT LIC 357.2	29,297	257.0 8,909	
WSEE-TV D21 DT CP 240.7	24,240	136.4 3,862	
WVPX-TV D22 DT CP 47.9	6,501	23.9 785	
WTOO-CD D22 DC CP 8.1	59	4.0 59	
WWKH-CD D22 DC BL 141.0	5,181	121.0 4,642	

Interference to BLANK0000025702 CP, scenario 16

Call	Chan	Svc	Status	City, State	File Number	Distance
------	------	-----	--------	-------------	-------------	----------

Desired: WPNT D21 DT CP PITTSBURGH, PA BLANK0000025702

Undesireds:	WVPY	D21	DD	LIC	FRONT ROYAL, VA	BLEDT20140714AAV	222.7 km
	WPGH-TV	D20	DT	BL	PITTSBURGH, PA	DTVBL73875	0.0
	WMPT	D21	DT	APP	ANNAPOLIS, MD	BLANK0000029874	333.8
	WFPT	D21	DT	CP	FREDERICK, MD	BLANK0000025177	267.5
	WWJ-TV	D21	DT	BL	DETROIT, MI	DTVBL72123	341.6
	WROC-TV	D21	DT	CP	ROCHESTER, NY	BLANK0000027721	355.4
	WBNS-TV	D21	DT	LIC	COLUMBUS, OH	BLCDT20021025ABK	263.1
	WSEE-TV	D21	DT	BL	ERIE, PA	DTVBL49711	174.4
	WWCW	D21	DT	CP	LYNCHBURG, VA	BLANK0000027725	354.3
	WVPX-TV	D22	DT	CP	AKRON, OH	BLANK0000026965	147.1
	WTOO-CD	D22	DC	CP	BOLIVAR, PA	BLANK0000027766	124.2
	WWKH-CD	D22	DC	BL	UNIONTOWN, PA	DTVBL68409	77.1

Service area		Terrain-limited		IX-free, before		IX-free, after		Percent New IX	
25364.2	3,140,169	23790.0	3,030,685	23071.0	2,989,876	23059.0	2,989,601	0.05	0.01

Undesired	Total IX	Unique IX, before	Unique IX, after
WVPY D21 DD LIC 48.3 1,128	12.0 275		
WPGH-TV D20 DT BL 4.0 4	0.0 0		
WMPT D21 DT APP 60.5 1,876	48.4 1,541		
WWJ-TV D21 DT BL 16.0 7,124	0.0 0		
WBNS-TV D21 DT LIC 357.2 29,297	257.0 8,909		
WSEE-TV D21 DT BL 240.7 24,240	136.4 3,862		
WVPX-TV D22 DT CP 47.9 6,501	23.9 785		
WTOO-CD D22 DC CP 8.1 59	4.0 59		
WWKH-CD D22 DC BL 141.0 5,181	121.0 4,642		

Interference to BLANK0000025702 CP, scenario 17

	Call	Chan	Svc	Status	City, State	File Number	Distance
Desired:	WPNT	D21	DT	CP	PITTSBURGH, PA	BLANK0000025702	
Undesireds:	WVPY	D21	DD	LIC	FRONT ROYAL, VA	BLEDT20140714AAV	222.7 km

WPGH-TV	D20	DT	CP	PITTSBURGH, PA	BLANK0000025698	0.0
WMPT	D21	DT	APP	ANNAPOLIS, MD	BLANK0000029874	333.8
WFPT	D21	DT	CP	FREDERICK, MD	BLANK0000025177	267.5
WWJ-TV	D21	DT	APP	DETROIT, MI	BLANK0000025826	341.6
WROC-TV	D21	DT	CP	ROCHESTER, NY	BLANK0000027721	355.4
WBNS-TV	D21	DT	LIC	COLUMBUS, OH	BLCDT20021025ABK	263.1
WSEE-TV	D21	DT	CP	ERIE, PA	BLANK0000028628	174.4
WWCW	D21	DT	CP	LYNCHBURG, VA	BLANK0000027725	354.3
WVPX-TV	D22	DT	CP	AKRON, OH	BLANK0000026965	147.1
WTOO-CD	D22	DC	BL	BOLIVAR, PA	DTVBL68403	124.2
WWKH-CD	D22	DC	CP	UNIONTOWN, PA	BLANK0000027838	77.1

Service area	Terrain-limited	IX-free, before	IX-free, after	Percent New IX
25364.2 3,140,169	23790.0 3,030,685	23192.0 2,994,518	23176.0 2,994,198	0.07 0.01

Undesired	Total IX	Unique IX, before	Unique IX, after
WVPY D21 DD LIC 48.3	1,128	16.0 320	
WMPT D21 DT APP 60.5	1,876	48.4 1,541	32.2 1,127
WWJ-TV D21 DT APP 16.0	7,124	0.0 0	0.0 0
WBNS-TV D21 DT LIC 357.2	29,297	257.0 8,909	257.0 8,909
WSEE-TV D21 DT CP 240.7	24,240	152.4 4,150	152.4 4,150
WVPX-TV D22 DT CP 47.9	6,501	23.9 785	23.9 785
WTOO-CD D22 DC BL 8.1	59	4.0 59	0.0 0

Interference to BLANK0000025702 CP, scenario 18

	Call	Chan	Svc	Status	City, State	File Number	Distance
Desired:	WPNT	D21	DT	CP	PITTSBURGH, PA	BLANK0000025702	
Undesireds:	WVPY	D21	DD	LIC	FRONT ROYAL, VA	BLEDT20140714AAV	222.7 km
	WPGH-TV	D20	DT	CP	PITTSBURGH, PA	BLANK0000025698	0.0
	WMPT	D21	DT	APP	ANNAPOLIS, MD	BLANK0000029874	333.8
	WFPT	D21	DT	CP	FREDERICK, MD	BLANK0000025177	267.5
	WWJ-TV	D21	DT	APP	DETROIT, MI	BLANK0000025826	341.6
	WROC-TV	D21	DT	CP	ROCHESTER, NY	BLANK0000027721	355.4

WBNS-TV	D21	DT	LIC	COLUMBUS, OH	BLCDT20021025ABK	263.1
WSEE-TV	D21	DT	BL	ERIE, PA	DTVBL49711	174.4
WWCW	D21	DT	CP	LYNCHBURG, VA	BLANK0000027725	354.3
WVPX-TV	D22	DT	CP	AKRON, OH	BLANK0000026965	147.1
WTOO-CD	D22	DC	BL	BOLIVAR, PA	DTVBL68403	124.2
WWKH-CD	D22	DC	CP	UNIONTOWN, PA	BLANK0000027838	77.1

Service area		Terrain-limited		IX-free, before		IX-free, after		Percent New IX	
25364.2	3,140,169	23790.0	3,030,685	23192.0	2,994,518	23176.0	2,994,198	0.07	0.01

Undesired		Total IX	Unique IX, before		Unique IX, after	
WVPY D21 DD LIC	48.3	1,128			16.0	320
WMPT D21 DT APP	60.5	1,876	48.4	1,541	32.2	1,127
WWJ-TV D21 DT APP	16.0	7,124	0.0	0	0.0	0
WBNS-TV D21 DT LIC	357.2	29,297	257.0	8,909	257.0	8,909
WSEE-TV D21 DT BL	240.7	24,240	152.4	4,150	152.4	4,150
WVPX-TV D22 DT CP	47.9	6,501	23.9	785	23.9	785
WTOO-CD D22 DC BL	8.1	59	4.0	59	0.0	0

Interference to BLANK0000025702 CP, scenario 19

	Call	Chan	Svc	Status	City, State	File Number	Distance
Desired:	WPNT	D21	DT	CP	PITTSBURGH, PA	BLANK0000025702	
Undesireds:	WVPY	D21	DD	LIC	FRONT ROYAL, VA	BLEDT20140714AAV	222.7 km
	WPGH-TV	D20	DT	BL	PITTSBURGH, PA	DTVBL73875	0.0
	WMPT	D21	DT	APP	ANNAPOLIS, MD	BLANK0000029874	333.8
	WFPT	D21	DT	CP	FREDERICK, MD	BLANK0000025177	267.5
	WWJ-TV	D21	DT	APP	DETROIT, MI	BLANK0000025826	341.6
	WROC-TV	D21	DT	CP	ROCHESTER, NY	BLANK0000027721	355.4
	WBNS-TV	D21	DT	LIC	COLUMBUS, OH	BLCDT20021025ABK	263.1
	WSEE-TV	D21	DT	CP	ERIE, PA	BLANK0000028628	174.4
	WWCW	D21	DT	CP	LYNCHBURG, VA	BLANK0000027725	354.3
	WVPX-TV	D22	DT	CP	AKRON, OH	BLANK0000026965	147.1
	WTOO-CD	D22	DC	BL	BOLIVAR, PA	DTVBL68403	124.2

WWKH-CD	D22	DC	CP	UNIONTOWN, PA	BLANK0000027838	77.1
Service area		Terrain-limited		IX-free, before	IX-free, after	Percent New IX
25364.2	3,140,169	23790.0	3,030,685	23192.0 2,994,518	23176.0 2,994,198	0.07 0.01
Undesired		Total IX		Unique IX, before	Unique IX, after	
WVPY D21 DD LIC	48.3	1,128			16.0 320	
WPGH-TV D20 DT BL	4.0	4		0.0 0	0.0 0	
WMPT D21 DT APP	60.5	1,876		48.4 1,541	32.2 1,127	
WWJ-TV D21 DT APP	16.0	7,124		0.0 0	0.0 0	
WBNS-TV D21 DT LIC	357.2	29,297		257.0 8,909	257.0 8,909	
WSEE-TV D21 DT CP	240.7	24,240		152.4 4,150	152.4 4,150	
WVPX-TV D22 DT CP	47.9	6,501		23.9 785	23.9 785	
WTOO-CD D22 DC BL	8.1	59		4.0 59	0.0 0	

Interference to BLANK0000025702 CP, scenario 20

	Call	Chan	Svc	Status	City, State	File Number	Distance
Desired:	WPNT	D21	DT	CP	PITTSBURGH, PA	BLANK0000025702	
Undesireds:	WVPY	D21	DD	LIC	FRONT ROYAL, VA	BLEDT20140714AAV	222.7 km
	WPGH-TV	D20	DT	BL	PITTSBURGH, PA	DTVBL73875	0.0
	WMPT	D21	DT	APP	ANNAPOLIS, MD	BLANK0000029874	333.8
	WFPT	D21	DT	CP	FREDERICK, MD	BLANK0000025177	267.5
	WWJ-TV	D21	DT	APP	DETROIT, MI	BLANK0000025826	341.6
	WROC-TV	D21	DT	CP	ROCHESTER, NY	BLANK0000027721	355.4
	WBNS-TV	D21	DT	LIC	COLUMBUS, OH	BLCDT20021025ABK	263.1
	WSEE-TV	D21	DT	BL	ERIE, PA	DTVBL49711	174.4
	WWCW	D21	DT	CP	LYNCHBURG, VA	BLANK0000027725	354.3
	WVPX-TV	D22	DT	CP	AKRON, OH	BLANK0000026965	147.1
	WTOO-CD	D22	DC	BL	BOLIVAR, PA	DTVBL68403	124.2
	WWKH-CD	D22	DC	CP	UNIONTOWN, PA	BLANK0000027838	77.1

Service area		Terrain-limited		IX-free, before	IX-free, after	Percent New IX
25364.2	3,140,169	23790.0	3,030,685	23192.0 2,994,518	23176.0 2,994,198	0.07 0.01

Undesired		Total IX	Unique IX, before		Unique IX, after	
WVPY D21 DD LIC	48.3	1,128			16.0	320
WPGH-TV D20 DT BL	4.0	4	0.0	0	0.0	0
WMPT D21 DT APP	60.5	1,876	48.4	1,541	32.2	1,127
WWJ-TV D21 DT APP	16.0	7,124	0.0	0	0.0	0
WBNS-TV D21 DT LIC	357.2	29,297	257.0	8,909	257.0	8,909
WSEE-TV D21 DT BL	240.7	24,240	152.4	4,150	152.4	4,150
WVPX-TV D22 DT CP	47.9	6,501	23.9	785	23.9	785
WTOO-CD D22 DC BL	8.1	59	4.0	59	0.0	0

Interference to BLANK0000025702 CP, scenario 21

	Call	Chan	Svc	Status	City, State	File Number	Distance
Desired:	WPNT	D21	DT	CP	PITTSBURGH, PA	BLANK0000025702	
Undesireds:	WVPY	D21	DD	LIC	FRONT ROYAL, VA	BLEDT20140714AAV	222.7 km
	WPGH-TV	D20	DT	CP	PITTSBURGH, PA	BLANK0000025698	0.0
	WMPT	D21	DT	APP	ANNAPOLIS, MD	BLANK0000029874	333.8
	WFPT	D21	DT	CP	FREDERICK, MD	BLANK0000025177	267.5
	WWJ-TV	D21	DT	BL	DETROIT, MI	DTVBL72123	341.6
	WROC-TV	D21	DT	CP	ROCHESTER, NY	BLANK0000027721	355.4
	WBNS-TV	D21	DT	LIC	COLUMBUS, OH	BLCDT20021025ABK	263.1
	WSEE-TV	D21	DT	CP	ERIE, PA	BLANK0000028628	174.4
	WWCW	D21	DT	CP	LYNCHBURG, VA	BLANK0000027725	354.3
	WVPX-TV	D22	DT	CP	AKRON, OH	BLANK0000026965	147.1
	WTOO-CD	D22	DC	BL	BOLIVAR, PA	DTVBL68403	124.2
	WWKH-CD	D22	DC	CP	UNIONTOWN, PA	BLANK0000027838	77.1

Service area		Terrain-limited		IX-free, before		IX-free, after	Percent New IX
25364.2	3,140,169	23790.0	3,030,685	23192.0	2,994,518	23176.0	2,994,198
							0.07
							0.01

Undesired		Total IX	Unique IX, before		Unique IX, after	
WVPY D21 DD LIC	48.3	1,128			16.0	320
WMPT D21 DT APP	60.5	1,876	48.4	1,541	32.2	1,127

WWJ-TV D21 DT BL	16.0	7,124	0.0	0	0.0	0
WBNS-TV D21 DT LIC	357.2	29,297	257.0	8,909	257.0	8,909
WSEE-TV D21 DT CP	240.7	24,240	152.4	4,150	152.4	4,150
WVPX-TV D22 DT CP	47.9	6,501	23.9	785	23.9	785
WTOO-CD D22 DC BL	8.1	59	4.0	59	0.0	0

Interference to BLANK0000025702 CP, scenario 22

	Call	Chan	Svc	Status	City, State	File Number	Distance
Desired:	WPNT	D21	DT	CP	PITTSBURGH, PA	BLANK0000025702	
Undesireds:	WVPY	D21	DD	LIC	FRONT ROYAL, VA	BLEDT20140714AAV	222.7 km
	WPGH-TV	D20	DT	CP	PITTSBURGH, PA	BLANK0000025698	0.0
	WMPT	D21	DT	APP	ANNAPOLIS, MD	BLANK0000029874	333.8
	WFPT	D21	DT	CP	FREDERICK, MD	BLANK0000025177	267.5
	WWJ-TV	D21	DT	BL	DETROIT, MI	DTVBL72123	341.6
	WROC-TV	D21	DT	CP	ROCHESTER, NY	BLANK0000027721	355.4
	WBNS-TV	D21	DT	LIC	COLUMBUS, OH	BLCDT20021025ABK	263.1
	WSEE-TV	D21	DT	BL	ERIE, PA	DTVBL49711	174.4
	WWCW	D21	DT	CP	LYNCHBURG, VA	BLANK0000027725	354.3
	WVPX-TV	D22	DT	CP	AKRON, OH	BLANK0000026965	147.1
	WTOO-CD	D22	DC	BL	BOLIVAR, PA	DTVBL68403	124.2
	WWKH-CD	D22	DC	CP	UNIONTOWN, PA	BLANK0000027838	77.1

Service area		Terrain-limited		IX-free, before		IX-free, after		Percent New IX	
25364.2	3,140,169	23790.0	3,030,685	23192.0	2,994,518	23176.0	2,994,198	0.07	0.01

Undesired		Total IX	Unique IX, before		Unique IX, after	
WVPY D21 DD LIC	48.3	1,128			16.0	320
WMPT D21 DT APP	60.5	1,876	48.4	1,541	32.2	1,127
WWJ-TV D21 DT BL	16.0	7,124	0.0	0	0.0	0
WBNS-TV D21 DT LIC	357.2	29,297	257.0	8,909	257.0	8,909
WSEE-TV D21 DT BL	240.7	24,240	152.4	4,150	152.4	4,150
WVPX-TV D22 DT CP	47.9	6,501	23.9	785	23.9	785
WTOO-CD D22 DC BL	8.1	59	4.0	59	0.0	0

Interference to BLANK0000025702 CP, scenario 23

	Call	Chan	Svc	Status	City, State	File Number	Distance
Desired:	WPNT	D21	DT	CP	PITTSBURGH, PA	BLANK0000025702	
Undesireds:	WVPY	D21	DD	LIC	FRONT ROYAL, VA	BLEDT20140714AAV	222.7 km
	WPGH-TV	D20	DT	BL	PITTSBURGH, PA	DTVBL73875	0.0
	WMPT	D21	DT	APP	ANNAPOLIS, MD	BLANK0000029874	333.8
	WFPT	D21	DT	CP	FREDERICK, MD	BLANK0000025177	267.5
	WWJ-TV	D21	DT	BL	DETROIT, MI	DTVBL72123	341.6
	WROC-TV	D21	DT	CP	ROCHESTER, NY	BLANK0000027721	355.4
	WBNS-TV	D21	DT	LIC	COLUMBUS, OH	BLCDT20021025ABK	263.1
	WSEE-TV	D21	DT	CP	ERIE, PA	BLANK0000028628	174.4
	WWCW	D21	DT	CP	LYNCHBURG, VA	BLANK0000027725	354.3
	WVPX-TV	D22	DT	CP	AKRON, OH	BLANK0000026965	147.1
	WTOO-CD	D22	DC	BL	BOLIVAR, PA	DTVBL68403	124.2
	WWKH-CD	D22	DC	CP	UNIONTOWN, PA	BLANK0000027838	77.1

Service area	Terrain-limited	IX-free, before	IX-free, after	Percent New IX
25364.2 3,140,169	23790.0 3,030,685	23192.0 2,994,518	23176.0 2,994,198	0.07 0.01

Undesired	Total IX	Unique IX, before	Unique IX, after
WVPY D21 DD LIC	48.3 1,128	16.0 320	
WPGH-TV D20 DT BL	4.0 4	0.0 0	
WMPT D21 DT APP	60.5 1,876	48.4 1,541	32.2 1,127
WWJ-TV D21 DT BL	16.0 7,124	0.0 0	0.0 0
WBNS-TV D21 DT LIC	357.2 29,297	257.0 8,909	257.0 8,909
WSEE-TV D21 DT CP	240.7 24,240	152.4 4,150	152.4 4,150
WVPX-TV D22 DT CP	47.9 6,501	23.9 785	23.9 785
WTOO-CD D22 DC BL	8.1 59	4.0 59	0.0 0

Interference to BLANK0000025702 CP, scenario 24

	Call	Chan	Svc	Status	City, State	File Number	Distance
Desired:	WPNT	D21	DT	CP	PITTSBURGH, PA	BLANK0000025702	
Undesireds:	WVPY	D21	DD	LIC	FRONT ROYAL, VA	BLEDT20140714AAV	222.7 km
	WPGH-TV	D20	DT	BL	PITTSBURGH, PA	DTVBL73875	0.0
	WMPT	D21	DT	APP	ANNAPOLIS, MD	BLANK0000029874	333.8
	WFPT	D21	DT	CP	FREDERICK, MD	BLANK0000025177	267.5
	WWJ-TV	D21	DT	BL	DETROIT, MI	DTVBL72123	341.6
	WROC-TV	D21	DT	CP	ROCHESTER, NY	BLANK0000027721	355.4
	WBNS-TV	D21	DT	LIC	COLUMBUS, OH	BLCDT20021025ABK	263.1
	WSEE-TV	D21	DT	BL	ERIE, PA	DTVBL49711	174.4
	WWCW	D21	DT	CP	LYNCHBURG, VA	BLANK0000027725	354.3
	WVPX-TV	D22	DT	CP	AKRON, OH	BLANK0000026965	147.1
	WTOO-CD	D22	DC	BL	BOLIVAR, PA	DTVBL68403	124.2
	WWKH-CD	D22	DC	CP	UNIONTOWN, PA	BLANK0000027838	77.1

Service area	Terrain-limited	IX-free, before	IX-free, after	Percent New IX
25364.2 3,140,169	23790.0 3,030,685	23192.0 2,994,518	23176.0 2,994,198	0.07 0.01

Undesired	Total IX	Unique IX, before	Unique IX, after
WVPY D21 DD LIC 48.3 1,128	16.0 320		
WPGH-TV D20 DT BL 4.0 4	0.0 0		
WMPT D21 DT APP 60.5 1,876	48.4 1,541	32.2 1,127	
WWJ-TV D21 DT BL 16.0 7,124	0.0 0	0.0 0	
WBNS-TV D21 DT LIC 357.2 29,297	257.0 8,909	257.0 8,909	
WSEE-TV D21 DT BL 240.7 24,240	152.4 4,150	152.4 4,150	
WVPX-TV D22 DT CP 47.9 6,501	23.9 785	23.9 785	
WTOO-CD D22 DC BL 8.1 59	4.0 59	0.0 0	

Interference to BLANK0000025702 CP, scenario 25

	Call	Chan	Svc	Status	City, State	File Number	Distance
Desired:	WPNT	D21	DT	CP	PITTSBURGH, PA	BLANK0000025702	
Undesireds:	WVPY	D21	DD	LIC	FRONT ROYAL, VA	BLEDT20140714AAV	222.7 km

WPGH-TV	D20	DT	CP	PITTSBURGH, PA	BLANK0000025698	0.0
WMPT	D21	DT	APP	ANNAPOLIS, MD	BLANK0000029874	333.8
WFPT	D21	DT	CP	FREDERICK, MD	BLANK0000025177	267.5
WWJ-TV	D21	DT	APP	DETROIT, MI	BLANK0000025826	341.6
WROC-TV	D21	DT	CP	ROCHESTER, NY	BLANK0000027721	355.4
WBNS-TV	D21	DT	LIC	COLUMBUS, OH	BLCDT20021025ABK	263.1
WSEE-TV	D21	DT	CP	ERIE, PA	BLANK0000028628	174.4
WWCW	D21	DT	CP	LYNCHBURG, VA	BLANK0000027725	354.3
WVPX-TV	D22	DT	CP	AKRON, OH	BLANK0000026965	147.1
WTOO-CD	D22	DC	BL	BOLIVAR, PA	DTVBL68403	124.2
WWKH-CD	D22	DC	BL	UNIONTOWN, PA	DTVBL68409	77.1

Service area	Terrain-limited	IX-free, before	IX-free, after	Percent New IX
25364.2 3,140,169	23790.0 3,030,685	23071.0 2,989,876	23059.0 2,989,601	0.05 0.01

		Total IX	Unique IX, before	Unique IX, after
Undesired				
WVPY D21 DD LIC	48.3	1,128	12.0 275	
WMPT D21 DT APP	60.5	1,876	48.4 1,541	32.2 1,127
WWJ-TV D21 DT APP	16.0	7,124	0.0 0	0.0 0
WBNS-TV D21 DT LIC	357.2	29,297	257.0 8,909	257.0 8,909
WSEE-TV D21 DT CP	240.7	24,240	136.4 3,862	136.4 3,862
WVPX-TV D22 DT CP	47.9	6,501	23.9 785	23.9 785
WTOO-CD D22 DC BL	8.1	59	4.0 59	0.0 0
WWKH-CD D22 DC BL	141.0	5,181	121.0 4,642	117.0 4,597

Interference to BLANK0000025702 CP, scenario 26

	Call	Chan	Svc	Status	City, State	File Number	Distance
Desired:	WPNT	D21	DT	CP	PITTSBURGH, PA	BLANK0000025702	
Undesireds:	WVPY	D21	DD	LIC	FRONT ROYAL, VA	BLEDT20140714AAV	222.7 km
	WPGH-TV	D20	DT	CP	PITTSBURGH, PA	BLANK0000025698	0.0
	WMPT	D21	DT	APP	ANNAPOLIS, MD	BLANK0000029874	333.8
	WFPT	D21	DT	CP	FREDERICK, MD	BLANK0000025177	267.5
	WWJ-TV	D21	DT	APP	DETROIT, MI	BLANK0000025826	341.6

WROC-TV	D21	DT	CP	ROCHESTER, NY	BLANK0000027721	355.4
WBNS-TV	D21	DT	LIC	COLUMBUS, OH	BLCDT20021025ABK	263.1
WSEE-TV	D21	DT	BL	ERIE, PA	DTVBL49711	174.4
WWCW	D21	DT	CP	LYNCHBURG, VA	BLANK0000027725	354.3
WVPX-TV	D22	DT	CP	AKRON, OH	BLANK0000026965	147.1
WTOO-CD	D22	DC	BL	BOLIVAR, PA	DTVBL68403	124.2
WWKH-CD	D22	DC	BL	UNIONTOWN, PA	DTVBL68409	77.1

Service area		Terrain-limited		IX-free, before		IX-free, after		Percent New IX	
25364.2	3,140,169	23790.0	3,030,685	23071.0	2,989,876	23059.0	2,989,601	0.05	0.01

Undesired		Total IX	Unique IX, before		Unique IX, after	
WVPY D21 DD LIC	48.3	1,128			12.0	275
WMPT D21 DT APP	60.5	1,876	48.4	1,541	32.2	1,127
WWJ-TV D21 DT APP	16.0	7,124	0.0	0	0.0	0
WBNS-TV D21 DT LIC	357.2	29,297	257.0	8,909	257.0	8,909
WSEE-TV D21 DT BL	240.7	24,240	136.4	3,862	136.4	3,862
WVPX-TV D22 DT CP	47.9	6,501	23.9	785	23.9	785
WTOO-CD D22 DC BL	8.1	59	4.0	59	0.0	0
WWKH-CD D22 DC BL	141.0	5,181	121.0	4,642	117.0	4,597

Interference to BLANK0000025702 CP, scenario 27

	Call	Chan	Svc	Status	City, State	File Number	Distance
Desired:	WPNT	D21	DT	CP	PITTSBURGH, PA	BLANK0000025702	
Undesireds:	WVPY	D21	DD	LIC	FRONT ROYAL, VA	BLEDT20140714AAV	222.7 km
	WPGH-TV	D20	DT	BL	PITTSBURGH, PA	DTVBL73875	0.0
	WMPT	D21	DT	APP	ANNAPOLIS, MD	BLANK0000029874	333.8
	WFPT	D21	DT	CP	FREDERICK, MD	BLANK0000025177	267.5
	WWJ-TV	D21	DT	APP	DETROIT, MI	BLANK0000025826	341.6
	WROC-TV	D21	DT	CP	ROCHESTER, NY	BLANK0000027721	355.4
	WBNS-TV	D21	DT	LIC	COLUMBUS, OH	BLCDT20021025ABK	263.1
	WSEE-TV	D21	DT	CP	ERIE, PA	BLANK0000028628	174.4
	WWCW	D21	DT	CP	LYNCHBURG, VA	BLANK0000027725	354.3

WVPX-TV	D22	DT	CP	AKRON, OH	BLANK0000026965	147.1
WTOO-CD	D22	DC	BL	BOLIVAR, PA	DTVBL68403	124.2
WWKH-CD	D22	DC	BL	UNIONTOWN, PA	DTVBL68409	77.1

Service area	Terrain-limited	IX-free, before	IX-free, after	Percent New IX
25364.2 3,140,169	23790.0 3,030,685	23071.0 2,989,876	23059.0 2,989,601	0.05 0.01

Undesired	Total IX	Unique IX, before	Unique IX, after
WVPY D21 DD LIC	48.3 1,128	12.0 275	
WPGH-TV D20 DT BL	4.0 4	0.0 0	
WMPT D21 DT APP	60.5 1,876	48.4 1,541	32.2 1,127
WWJ-TV D21 DT APP	16.0 7,124	0.0 0	0.0 0
WBNS-TV D21 DT LIC	357.2 29,297	257.0 8,909	257.0 8,909
WSEE-TV D21 DT CP	240.7 24,240	136.4 3,862	136.4 3,862
WVPX-TV D22 DT CP	47.9 6,501	23.9 785	23.9 785
WTOO-CD D22 DC BL	8.1 59	4.0 59	0.0 0
WWKH-CD D22 DC BL	141.0 5,181	121.0 4,642	117.0 4,597

Interference to BLANK0000025702 CP, scenario 28

	Call	Chan	Svc	Status	City, State	File Number	Distance
Desired:	WPNT	D21	DT	CP	PITTSBURGH, PA	BLANK0000025702	
Undesireds:	WVPY	D21	DD	LIC	FRONT ROYAL, VA	BLEDT20140714AAV	222.7 km
	WPGH-TV	D20	DT	BL	PITTSBURGH, PA	DTVBL73875	0.0
	WMPT	D21	DT	APP	ANNAPOLIS, MD	BLANK0000029874	333.8
	WFPT	D21	DT	CP	FREDERICK, MD	BLANK0000025177	267.5
	WWJ-TV	D21	DT	APP	DETROIT, MI	BLANK0000025826	341.6
	WROC-TV	D21	DT	CP	ROCHESTER, NY	BLANK0000027721	355.4
	WBNS-TV	D21	DT	LIC	COLUMBUS, OH	BLCDT20021025ABK	263.1
	WSEE-TV	D21	DT	BL	ERIE, PA	DTVBL49711	174.4
	WWCW	D21	DT	CP	LYNCHBURG, VA	BLANK0000027725	354.3
	WVPX-TV	D22	DT	CP	AKRON, OH	BLANK0000026965	147.1
	WTOO-CD	D22	DC	BL	BOLIVAR, PA	DTVBL68403	124.2
	WWKH-CD	D22	DC	BL	UNIONTOWN, PA	DTVBL68409	77.1

Service area	Terrain-limited	IX-free, before	IX-free, after	Percent New IX
25364.2 3,140,169	23790.0 3,030,685	23071.0 2,989,876	23059.0 2,989,601	0.05 0.01

Undesired	Total IX	Unique IX, before	Unique IX, after
WVPY D21 DD LIC	48.3 1,128		12.0 275
WPGH-TV D20 DT BL	4.0 4	0.0 0	0.0 0
WMPT D21 DT APP	60.5 1,876	48.4 1,541	32.2 1,127
WWJ-TV D21 DT APP	16.0 7,124	0.0 0	0.0 0
WBNS-TV D21 DT LIC	357.2 29,297	257.0 8,909	257.0 8,909
WSEE-TV D21 DT BL	240.7 24,240	136.4 3,862	136.4 3,862
WVPX-TV D22 DT CP	47.9 6,501	23.9 785	23.9 785
WTOO-CD D22 DC BL	8.1 59	4.0 59	0.0 0
WWKH-CD D22 DC BL	141.0 5,181	121.0 4,642	117.0 4,597

Interference to BLANK0000025702 CP, scenario 29

	Call	Chan	Svc	Status	City, State	File Number	Distance
Desired:	WPNT	D21	DT	CP	PITTSBURGH, PA	BLANK0000025702	
Undesireds:	WVPY	D21	DD	LIC	FRONT ROYAL, VA	BLEDT20140714AAV	222.7 km
	WPGH-TV	D20	DT	CP	PITTSBURGH, PA	BLANK0000025698	0.0
	WMPT	D21	DT	APP	ANNAPOLIS, MD	BLANK0000029874	333.8
	WFPT	D21	DT	CP	FREDERICK, MD	BLANK0000025177	267.5
	WWJ-TV	D21	DT	BL	DETROIT, MI	DTVBL72123	341.6
	WROC-TV	D21	DT	CP	ROCHESTER, NY	BLANK0000027721	355.4
	WBNS-TV	D21	DT	LIC	COLUMBUS, OH	BLCDT20021025ABK	263.1
	WSEE-TV	D21	DT	CP	ERIE, PA	BLANK0000028628	174.4
	WWCW	D21	DT	CP	LYNCHBURG, VA	BLANK0000027725	354.3
	WVPX-TV	D22	DT	CP	AKRON, OH	BLANK0000026965	147.1
	WTOO-CD	D22	DC	BL	BOLIVAR, PA	DTVBL68403	124.2
	WWKH-CD	D22	DC	BL	UNIONTOWN, PA	DTVBL68409	77.1

Service area	Terrain-limited	IX-free, before	IX-free, after	Percent New IX
25364.2 3,140,169	23790.0 3,030,685	23071.0 2,989,876	23059.0 2,989,601	0.05 0.01

Undesired		Total IX	Unique IX, before		Unique IX, after	
WVPY D21 DD LIC	48.3	1,128			12.0	275
WMPT D21 DT APP	60.5	1,876	48.4	1,541	32.2	1,127
WWJ-TV D21 DT BL	16.0	7,124	0.0	0	0.0	0
WBNS-TV D21 DT LIC	357.2	29,297	257.0	8,909	257.0	8,909
WSEE-TV D21 DT CP	240.7	24,240	136.4	3,862	136.4	3,862
WVPX-TV D22 DT CP	47.9	6,501	23.9	785	23.9	785
WTOO-CD D22 DC BL	8.1	59	4.0	59	0.0	0
WWKH-CD D22 DC BL	141.0	5,181	121.0	4,642	117.0	4,597

Interference to BLANK0000025702 CP, scenario 30

	Call	Chan	Svc	Status	City, State	File Number	Distance
Desired:	WPNT	D21	DT	CP	PITTSBURGH, PA	BLANK0000025702	
Undesireds:	WVPY	D21	DD	LIC	FRONT ROYAL, VA	BLEDT20140714AAV	222.7 km
	WPGH-TV	D20	DT	CP	PITTSBURGH, PA	BLANK0000025698	0.0
	WMPT	D21	DT	APP	ANNAPOLIS, MD	BLANK0000029874	333.8
	WFPT	D21	DT	CP	FREDERICK, MD	BLANK0000025177	267.5
	WWJ-TV	D21	DT	BL	DETROIT, MI	DTVBL72123	341.6
	WROC-TV	D21	DT	CP	ROCHESTER, NY	BLANK0000027721	355.4
	WBNS-TV	D21	DT	LIC	COLUMBUS, OH	BLCDT20021025ABK	263.1
	WSEE-TV	D21	DT	BL	ERIE, PA	DTVBL49711	174.4
	WWCW	D21	DT	CP	LYNCHBURG, VA	BLANK0000027725	354.3
	WVPX-TV	D22	DT	CP	AKRON, OH	BLANK0000026965	147.1
	WTOO-CD	D22	DC	BL	BOLIVAR, PA	DTVBL68403	124.2
	WWKH-CD	D22	DC	BL	UNIONTOWN, PA	DTVBL68409	77.1

Service area	Terrain-limited	IX-free, before		IX-free, after		Percent New IX			
25364.2	3,140,169	23790.0	3,030,685	23071.0	2,989,876	23059.0	2,989,601	0.05	0.01

Undesired		Total IX	Unique IX, before		Unique IX, after	
WVPY D21 DD LIC	48.3	1,128			12.0	275
WMPT D21 DT APP	60.5	1,876	48.4	1,541	32.2	1,127

WWJ-TV D21 DT BL	16.0	7,124	0.0	0	0.0	0
WBNS-TV D21 DT LIC	357.2	29,297	257.0	8,909	257.0	8,909
WSEE-TV D21 DT BL	240.7	24,240	136.4	3,862	136.4	3,862
WVPX-TV D22 DT CP	47.9	6,501	23.9	785	23.9	785
WTOO-CD D22 DC BL	8.1	59	4.0	59	0.0	0
WWKH-CD D22 DC BL	141.0	5,181	121.0	4,642	117.0	4,597

Interference to BLANK0000025702 CP, scenario 31

	Call	Chan	Svc	Status	City, State	File Number	Distance
Desired:	WPNT	D21	DT	CP	PITTSBURGH, PA	BLANK0000025702	
Undesireds:	WVPY	D21	DD	LIC	FRONT ROYAL, VA	BLEDT20140714AAV	222.7 km
	WPGH-TV	D20	DT	BL	PITTSBURGH, PA	DTVBL73875	0.0
	WMPT	D21	DT	APP	ANNAPOLIS, MD	BLANK0000029874	333.8
	WFPT	D21	DT	CP	FREDERICK, MD	BLANK0000025177	267.5
	WWJ-TV	D21	DT	BL	DETROIT, MI	DTVBL72123	341.6
	WROC-TV	D21	DT	CP	ROCHESTER, NY	BLANK0000027721	355.4
	WBNS-TV	D21	DT	LIC	COLUMBUS, OH	BLCDT20021025ABK	263.1
	WSEE-TV	D21	DT	CP	ERIE, PA	BLANK0000028628	174.4
	WWCW	D21	DT	CP	LYNCHBURG, VA	BLANK0000027725	354.3
	WVPX-TV	D22	DT	CP	AKRON, OH	BLANK0000026965	147.1
	WTOO-CD	D22	DC	BL	BOLIVAR, PA	DTVBL68403	124.2
	WWKH-CD	D22	DC	BL	UNIONTOWN, PA	DTVBL68409	77.1

Service area		Terrain-limited		IX-free, before		IX-free, after		Percent New IX
25364.2	3,140,169	23790.0	3,030,685	23071.0	2,989,876	23059.0	2,989,601	0.05 0.01

Undesired		Total IX	Unique IX, before	Unique IX, after
WVPY D21 DD LIC	48.3	1,128	12.0	275
WPGH-TV D20 DT BL	4.0	4	0.0	0
WMPT D21 DT APP	60.5	1,876	48.4	1,541
WWJ-TV D21 DT BL	16.0	7,124	0.0	0
WBNS-TV D21 DT LIC	357.2	29,297	257.0	8,909
WSEE-TV D21 DT CP	240.7	24,240	136.4	3,862

WVPX-TV D22 DT CP	47.9	6,501	23.9	785	23.9	785
WTOO-CD D22 DC BL	8.1	59	4.0	59	0.0	0
WWKH-CD D22 DC BL	141.0	5,181	121.0	4,642	117.0	4,597

Interference to BLANK0000025702 CP, scenario 32

	Call	Chan	Svc	Status	City, State	File Number	Distance
Desired:	WPNT	D21	DT	CP	PITTSBURGH, PA	BLANK0000025702	
Undesireds:	WVPY	D21	DD	LIC	FRONT ROYAL, VA	BLEDT20140714AAV	222.7 km
	WPGH-TV	D20	DT	BL	PITTSBURGH, PA	DTVBL73875	0.0
	WMPT	D21	DT	APP	ANNAPOLIS, MD	BLANK0000029874	333.8
	WFPT	D21	DT	CP	FREDERICK, MD	BLANK0000025177	267.5
	WWJ-TV	D21	DT	BL	DETROIT, MI	DTVBL72123	341.6
	WROC-TV	D21	DT	CP	ROCHESTER, NY	BLANK0000027721	355.4
	WBNS-TV	D21	DT	LIC	COLUMBUS, OH	BLCDT20021025ABK	263.1
	WSEE-TV	D21	DT	BL	ERIE, PA	DTVBL49711	174.4
	WWCW	D21	DT	CP	LYNCHBURG, VA	BLANK0000027725	354.3
	WVPX-TV	D22	DT	CP	AKRON, OH	BLANK0000026965	147.1
	WTOO-CD	D22	DC	BL	BOLIVAR, PA	DTVBL68403	124.2
	WWKH-CD	D22	DC	BL	UNIONTOWN, PA	DTVBL68409	77.1

Service area		Terrain-limited	IX-free, before		IX-free, after		Percent New IX	
25364.2	3,140,169	23790.0	3,030,685	23071.0	2,989,876	23059.0	2,989,601	0.05 0.01

Undesired		Total IX	Unique IX, before		Unique IX, after	
WVPY D21 DD LIC	48.3	1,128			12.0	275
WPGH-TV D20 DT BL	4.0	4	0.0	0	0.0	0
WMPT D21 DT APP	60.5	1,876	48.4	1,541	32.2	1,127
WWJ-TV D21 DT BL	16.0	7,124	0.0	0	0.0	0
WBNS-TV D21 DT LIC	357.2	29,297	257.0	8,909	257.0	8,909
WSEE-TV D21 DT BL	240.7	24,240	136.4	3,862	136.4	3,862
WVPX-TV D22 DT CP	47.9	6,501	23.9	785	23.9	785
WTOO-CD D22 DC BL	8.1	59	4.0	59	0.0	0
WWKH-CD D22 DC BL	141.0	5,181	121.0	4,642	117.0	4,597

Interference to BLANK0000025702 CP, scenario 33

	Call	Chan	Svc	Status	City, State	File Number	Distance
Desired:	WPNT	D21	DT	CP	PITTSBURGH, PA	BLANK0000025702	
Undesireds:	WVPY	D21	DD	LIC	FRONT ROYAL, VA	BLEDT20140714AAV	222.7 km
	WPGH-TV	D20	DT	CP	PITTSBURGH, PA	BLANK0000025698	0.0
	WMPT	D21	DT	APP	ANNAPOLIS, MD	BLANK0000029874	333.8
	WFPT	D21	DT	CP	FREDERICK, MD	BLANK0000025177	267.5
	WWJ-TV	D21	DT	APP	DETROIT, MI	BLANK0000025826	341.6
	WROC-TV	D21	DT	CP	ROCHESTER, NY	BLANK0000027721	355.4
	WBNS-TV	D21	DT	LIC	COLUMBUS, OH	BLCDT20021025ABK	263.1
	WSEE-TV	D21	DT	CP	ERIE, PA	BLANK0000028628	174.4
	WWCW	D21	DT	CP	LYNCHBURG, VA	BLANK0000027725	354.3
	WVPX-TV	D22	DT	BL	AKRON, OH	DTVBL70491	147.2
	WTOO-CD	D22	DC	CP	BOLIVAR, PA	BLANK0000027766	124.2
	WWKH-CD	D22	DC	CP	UNIONTOWN, PA	BLANK0000027838	77.1

Service area	Terrain-limited	IX-free, before	IX-free, after	Percent New IX
25364.2 3,140,169	23790.0 3,030,685	23192.0 2,994,518	23176.0 2,994,198	0.07 0.01

Undesired	Total IX	Unique IX, before	Unique IX, after
WVPY D21 DD LIC	48.3 1,128	16.0 320	
WMPT D21 DT APP	60.5 1,876	48.4 1,541	32.2 1,127
WWJ-TV D21 DT APP	16.0 7,124	0.0 0	0.0 0
WBNS-TV D21 DT LIC	357.2 29,297	257.0 8,909	257.0 8,909
WSEE-TV D21 DT CP	240.7 24,240	152.4 4,150	152.4 4,150
WVPX-TV D22 DT BL	47.9 6,501	23.9 785	23.9 785
WTOO-CD D22 DC CP	8.1 59	4.0 59	0.0 0

Interference to BLANK0000025702 CP, scenario 34

Call	Chan	Svc	Status	City, State	File Number	Distance
------	------	-----	--------	-------------	-------------	----------

Desired:	WPNT	D21	DT	CP	PITTSBURGH, PA	BLANK0000025702	
Undesireds:	WVPY	D21	DD	LIC	FRONT ROYAL, VA	BLEDT20140714AAV	222.7 km
	WPGH-TV	D20	DT	CP	PITTSBURGH, PA	BLANK0000025698	0.0
	WMPT	D21	DT	APP	ANNAPOLIS, MD	BLANK0000029874	333.8
	WFPT	D21	DT	CP	FREDERICK, MD	BLANK0000025177	267.5
	WWJ-TV	D21	DT	APP	DETROIT, MI	BLANK0000025826	341.6
	WROC-TV	D21	DT	CP	ROCHESTER, NY	BLANK0000027721	355.4
	WBNS-TV	D21	DT	LIC	COLUMBUS, OH	BLCDT20021025ABK	263.1
	WSEE-TV	D21	DT	BL	ERIE, PA	DTVBL49711	174.4
	WWCW	D21	DT	CP	LYNCHBURG, VA	BLANK0000027725	354.3
	WVPX-TV	D22	DT	BL	AKRON, OH	DTVBL70491	147.2
	WTOO-CD	D22	DC	CP	BOLIVAR, PA	BLANK0000027766	124.2
	WWKH-CD	D22	DC	CP	UNIONTOWN, PA	BLANK0000027838	77.1

Service area	Terrain-limited	IX-free, before	IX-free, after	Percent New IX
25364.2 3,140,169	23790.0 3,030,685	23192.0 2,994,518	23176.0 2,994,198	0.07 0.01

Undesired	Total IX	Unique IX, before	Unique IX, after
WVPY D21 DD LIC	48.3 1,128	16.0 320	
WMPT D21 DT APP	60.5 1,876	48.4 1,541	32.2 1,127
WWJ-TV D21 DT APP	16.0 7,124	0.0 0	0.0 0
WBNS-TV D21 DT LIC	357.2 29,297	257.0 8,909	257.0 8,909
WSEE-TV D21 DT BL	240.7 24,240	152.4 4,150	152.4 4,150
WVPX-TV D22 DT BL	47.9 6,501	23.9 785	23.9 785
WTOO-CD D22 DC CP	8.1 59	4.0 59	0.0 0

Interference to BLANK0000025702 CP, scenario 35

	Call	Chan	Svc	Status	City, State	File Number	Distance
Desired:	WPNT	D21	DT	CP	PITTSBURGH, PA	BLANK0000025702	
Undesireds:	WVPY	D21	DD	LIC	FRONT ROYAL, VA	BLEDT20140714AAV	222.7 km
	WPGH-TV	D20	DT	BL	PITTSBURGH, PA	DTVBL73875	0.0
	WMPT	D21	DT	APP	ANNAPOLIS, MD	BLANK0000029874	333.8

WFPT	D21	DT	CP	FREDERICK, MD	BLANK0000025177	267.5
WWJ-TV	D21	DT	APP	DETROIT, MI	BLANK0000025826	341.6
WROC-TV	D21	DT	CP	ROCHESTER, NY	BLANK0000027721	355.4
WBNS-TV	D21	DT	LIC	COLUMBUS, OH	BLCDT20021025ABK	263.1
WSEE-TV	D21	DT	CP	ERIE, PA	BLANK0000028628	174.4
WWCW	D21	DT	CP	LYNCHBURG, VA	BLANK0000027725	354.3
WVPX-TV	D22	DT	BL	AKRON, OH	DTVBL70491	147.2
WTOO-CD	D22	DC	CP	BOLIVAR, PA	BLANK0000027766	124.2
WWKH-CD	D22	DC	CP	UNIONTOWN, PA	BLANK0000027838	77.1

Service area	Terrain-limited	IX-free, before	IX-free, after	Percent New IX
25364.2 3,140,169	23790.0 3,030,685	23192.0 2,994,518	23176.0 2,994,198	0.07 0.01

Undesired	Total IX	Unique IX, before	Unique IX, after
WVPY D21 DD LIC	48.3 1,128	16.0 320	
WPGH-TV D20 DT BL	4.0 4	0.0 0	
WMPT D21 DT APP	60.5 1,876	48.4 1,541	32.2 1,127
WWJ-TV D21 DT APP	16.0 7,124	0.0 0	0.0 0
WBNS-TV D21 DT LIC	357.2 29,297	257.0 8,909	257.0 8,909
WSEE-TV D21 DT CP	240.7 24,240	152.4 4,150	152.4 4,150
WVPX-TV D22 DT BL	47.9 6,501	23.9 785	23.9 785
WTOO-CD D22 DC CP	8.1 59	4.0 59	0.0 0

Interference to BLANK0000025702 CP, scenario 36

Call	Chan	Svc	Status	City, State	File Number	Distance
Desired: WPNT	D21	DT	CP	PITTSBURGH, PA	BLANK0000025702	
Undesireds: WVPY	D21	DD	LIC	FRONT ROYAL, VA	BLEDT20140714AAV	222.7 km
WPGH-TV	D20	DT	BL	PITTSBURGH, PA	DTVBL73875	0.0
WMPT	D21	DT	APP	ANNAPOLIS, MD	BLANK0000029874	333.8
WFPT	D21	DT	CP	FREDERICK, MD	BLANK0000025177	267.5
WWJ-TV	D21	DT	APP	DETROIT, MI	BLANK0000025826	341.6
WROC-TV	D21	DT	CP	ROCHESTER, NY	BLANK0000027721	355.4
WBNS-TV	D21	DT	LIC	COLUMBUS, OH	BLCDT20021025ABK	263.1

WSEE-TV	D21	DT	BL	ERIE, PA	DTVBL49711	174.4
WWCW	D21	DT	CP	LYNCHBURG, VA	BLANK0000027725	354.3
WVPX-TV	D22	DT	BL	AKRON, OH	DTVBL70491	147.2
WTOO-CD	D22	DC	CP	BOLIVAR, PA	BLANK0000027766	124.2
WWKH-CD	D22	DC	CP	UNIONTOWN, PA	BLANK0000027838	77.1

Service area		Terrain-limited		IX-free, before		IX-free, after		Percent New IX	
25364.2	3,140,169	23790.0	3,030,685	23192.0	2,994,518	23176.0	2,994,198	0.07	0.01

Undesired		Total IX	Unique IX, before		Unique IX, after	
WVPY D21 DD LIC	48.3	1,128			16.0	320
WPGH-TV D20 DT BL	4.0	4	0.0	0	0.0	0
WMPT D21 DT APP	60.5	1,876	48.4	1,541	32.2	1,127
WWJ-TV D21 DT APP	16.0	7,124	0.0	0	0.0	0
WBNS-TV D21 DT LIC	357.2	29,297	257.0	8,909	257.0	8,909
WSEE-TV D21 DT BL	240.7	24,240	152.4	4,150	152.4	4,150
WVPX-TV D22 DT BL	47.9	6,501	23.9	785	23.9	785
WTOO-CD D22 DC CP	8.1	59	4.0	59	0.0	0

Interference to BLANK0000025702 CP, scenario 37

	Call	Chan	Svc	Status	City, State	File Number	Distance
Desired:	WPNT	D21	DT	CP	PITTSBURGH, PA	BLANK0000025702	
Undesireds:	WVPY	D21	DD	LIC	FRONT ROYAL, VA	BLEDT20140714AAV	222.7 km
	WPGH-TV	D20	DT	CP	PITTSBURGH, PA	BLANK0000025698	0.0
	WMPT	D21	DT	APP	ANNAPOLIS, MD	BLANK0000029874	333.8
	WFPT	D21	DT	CP	FREDERICK, MD	BLANK0000025177	267.5
	WWJ-TV	D21	DT	BL	DETROIT, MI	DTVBL72123	341.6
	WROC-TV	D21	DT	CP	ROCHESTER, NY	BLANK0000027721	355.4
	WBNS-TV	D21	DT	LIC	COLUMBUS, OH	BLCDT20021025ABK	263.1
	WSEE-TV	D21	DT	CP	ERIE, PA	BLANK0000028628	174.4
	WWCW	D21	DT	CP	LYNCHBURG, VA	BLANK0000027725	354.3
	WVPX-TV	D22	DT	BL	AKRON, OH	DTVBL70491	147.2
	WTOO-CD	D22	DC	CP	BOLIVAR, PA	BLANK0000027766	124.2

WWKH-CD	D22	DC	CP	UNIONTOWN, PA	BLANK0000027838	77.1
Service area	Terrain-limited		IX-free, before		IX-free, after	Percent New IX
25364.2 3,140,169	23790.0	3,030,685	23192.0	2,994,518	23176.0 2,994,198	0.07 0.01
Undesired	Total IX		Unique IX, before		Unique IX, after	
WVPY D21 DD LIC	48.3	1,128			16.0 320	
WMPT D21 DT APP	60.5	1,876	48.4	1,541	32.2 1,127	
WWJ-TV D21 DT BL	16.0	7,124	0.0	0	0.0 0	
WBNS-TV D21 DT LIC	357.2	29,297	257.0	8,909	257.0 8,909	
WSEE-TV D21 DT CP	240.7	24,240	152.4	4,150	152.4 4,150	
WVPX-TV D22 DT BL	47.9	6,501	23.9	785	23.9 785	
WTOO-CD D22 DC CP	8.1	59	4.0	59	0.0 0	

Interference to BLANK0000025702 CP, scenario 38

	Call	Chan	Svc	Status	City, State	File Number	Distance
Desired:	WPNT	D21	DT	CP	PITTSBURGH, PA	BLANK0000025702	
Undesireds:	WVPY	D21	DD	LIC	FRONT ROYAL, VA	BLEDT20140714AAV	222.7 km
	WPGH-TV	D20	DT	CP	PITTSBURGH, PA	BLANK0000025698	0.0
	WMPT	D21	DT	APP	ANNAPOLIS, MD	BLANK0000029874	333.8
	WFPT	D21	DT	CP	FREDERICK, MD	BLANK0000025177	267.5
	WWJ-TV	D21	DT	BL	DETROIT, MI	DTVBL72123	341.6
	WROC-TV	D21	DT	CP	ROCHESTER, NY	BLANK0000027721	355.4
	WBNS-TV	D21	DT	LIC	COLUMBUS, OH	BLCDT20021025ABK	263.1
	WSEE-TV	D21	DT	BL	ERIE, PA	DTVBL49711	174.4
	WWCW	D21	DT	CP	LYNCHBURG, VA	BLANK0000027725	354.3
	WVPX-TV	D22	DT	BL	AKRON, OH	DTVBL70491	147.2
	WTOO-CD	D22	DC	CP	BOLIVAR, PA	BLANK0000027766	124.2
	WWKH-CD	D22	DC	CP	UNIONTOWN, PA	BLANK0000027838	77.1

Service area	Terrain-limited		IX-free, before		IX-free, after	Percent New IX
25364.2 3,140,169	23790.0	3,030,685	23192.0	2,994,518	23176.0 2,994,198	0.07 0.01

Undesired		Total IX	Unique IX, before		Unique IX, after	
WVPY D21 DD LIC	48.3	1,128			16.0	320
WMPT D21 DT APP	60.5	1,876	48.4	1,541	32.2	1,127
WWJ-TV D21 DT BL	16.0	7,124	0.0	0	0.0	0
WBNS-TV D21 DT LIC	357.2	29,297	257.0	8,909	257.0	8,909
WSEE-TV D21 DT BL	240.7	24,240	152.4	4,150	152.4	4,150
WVPX-TV D22 DT BL	47.9	6,501	23.9	785	23.9	785
WTOO-CD D22 DC CP	8.1	59	4.0	59	0.0	0

Interference to BLANK0000025702 CP, scenario 39

	Call	Chan	Svc	Status	City, State	File Number	Distance
Desired:	WPNT	D21	DT	CP	PITTSBURGH, PA	BLANK0000025702	
Undesireds:	WVPY	D21	DD	LIC	FRONT ROYAL, VA	BLEDT20140714AAV	222.7 km
	WPGH-TV	D20	DT	BL	PITTSBURGH, PA	DTVBL73875	0.0
	WMPT	D21	DT	APP	ANNAPOLIS, MD	BLANK0000029874	333.8
	WFPT	D21	DT	CP	FREDERICK, MD	BLANK0000025177	267.5
	WWJ-TV	D21	DT	BL	DETROIT, MI	DTVBL72123	341.6
	WROC-TV	D21	DT	CP	ROCHESTER, NY	BLANK0000027721	355.4
	WBNS-TV	D21	DT	LIC	COLUMBUS, OH	BLCDT20021025ABK	263.1
	WSEE-TV	D21	DT	CP	ERIE, PA	BLANK0000028628	174.4
	WWCW	D21	DT	CP	LYNCHBURG, VA	BLANK0000027725	354.3
	WVPX-TV	D22	DT	BL	AKRON, OH	DTVBL70491	147.2
	WTOO-CD	D22	DC	CP	BOLIVAR, PA	BLANK0000027766	124.2
	WWKH-CD	D22	DC	CP	UNIONTOWN, PA	BLANK0000027838	77.1

Service area	Terrain-limited	IX-free, before	IX-free, after	Percent New IX
25364.2 3,140,169	23790.0 3,030,685	23192.0 2,994,518	23176.0 2,994,198	0.07 0.01

Undesired		Total IX	Unique IX, before		Unique IX, after	
WVPY D21 DD LIC	48.3	1,128			16.0	320
WPGH-TV D20 DT BL	4.0	4	0.0	0	0.0	0
WMPT D21 DT APP	60.5	1,876	48.4	1,541	32.2	1,127
WWJ-TV D21 DT BL	16.0	7,124	0.0	0	0.0	0

WBNS-TV D21 DT LIC	357.2	29,297	257.0	8,909	257.0	8,909
WSEE-TV D21 DT CP	240.7	24,240	152.4	4,150	152.4	4,150
WVPX-TV D22 DT BL	47.9	6,501	23.9	785	23.9	785
WTOO-CD D22 DC CP	8.1	59	4.0	59	0.0	0

Interference to BLANK0000025702 CP, scenario 40

	Call	Chan	Svc	Status	City, State	File Number	Distance
Desired:	WPNT	D21	DT	CP	PITTSBURGH, PA	BLANK0000025702	
Undesireds:	WVPY	D21	DD	LIC	FRONT ROYAL, VA	BLEDT20140714AAV	222.7 km
	WPGH-TV	D20	DT	BL	PITTSBURGH, PA	DTVBL73875	0.0
	WMPT	D21	DT	APP	ANNAPOLIS, MD	BLANK0000029874	333.8
	WFPT	D21	DT	CP	FREDERICK, MD	BLANK0000025177	267.5
	WWJ-TV	D21	DT	BL	DETROIT, MI	DTVBL72123	341.6
	WROC-TV	D21	DT	CP	ROCHESTER, NY	BLANK0000027721	355.4
	WBNS-TV	D21	DT	LIC	COLUMBUS, OH	BLCDT20021025ABK	263.1
	WSEE-TV	D21	DT	BL	ERIE, PA	DTVBL49711	174.4
	WWCW	D21	DT	CP	LYNCHBURG, VA	BLANK0000027725	354.3
	WVPX-TV	D22	DT	BL	AKRON, OH	DTVBL70491	147.2
	WTOO-CD	D22	DC	CP	BOLIVAR, PA	BLANK0000027766	124.2
	WWKH-CD	D22	DC	CP	UNIONTOWN, PA	BLANK0000027838	77.1

Service area		Terrain-limited		IX-free, before		IX-free, after		Percent New IX	
25364.2	3,140,169	23790.0	3,030,685	23192.0	2,994,518	23176.0	2,994,198	0.07	0.01

Undesired		Total IX	Unique IX, before		Unique IX, after	
WVPY D21 DD LIC	48.3	1,128	16.0	320		
WPGH-TV D20 DT BL	4.0	4	0.0	0	0.0	0
WMPT D21 DT APP	60.5	1,876	48.4	1,541	32.2	1,127
WWJ-TV D21 DT BL	16.0	7,124	0.0	0	0.0	0
WBNS-TV D21 DT LIC	357.2	29,297	257.0	8,909	257.0	8,909
WSEE-TV D21 DT BL	240.7	24,240	152.4	4,150	152.4	4,150
WVPX-TV D22 DT BL	47.9	6,501	23.9	785	23.9	785
WTOO-CD D22 DC CP	8.1	59	4.0	59	0.0	0

Interference to BLANK0000025702 CP, scenario 41

	Call	Chan	Svc	Status	City, State	File Number	Distance
Desired:	WPNT	D21	DT	CP	PITTSBURGH, PA	BLANK0000025702	
Undesireds:	WVPY	D21	DD	LIC	FRONT ROYAL, VA	BLEDT20140714AAV	222.7 km
	WPGH-TV	D20	DT	CP	PITTSBURGH, PA	BLANK0000025698	0.0
	WMPT	D21	DT	APP	ANNAPOLIS, MD	BLANK0000029874	333.8
	WFPT	D21	DT	CP	FREDERICK, MD	BLANK0000025177	267.5
	WWJ-TV	D21	DT	APP	DETROIT, MI	BLANK0000025826	341.6
	WROC-TV	D21	DT	CP	ROCHESTER, NY	BLANK0000027721	355.4
	WBNS-TV	D21	DT	LIC	COLUMBUS, OH	BLCDT20021025ABK	263.1
	WSEE-TV	D21	DT	CP	ERIE, PA	BLANK0000028628	174.4
	WWCW	D21	DT	CP	LYNCHBURG, VA	BLANK0000027725	354.3
	WVPX-TV	D22	DT	BL	AKRON, OH	DTVBL70491	147.2
	WTOO-CD	D22	DC	CP	BOLIVAR, PA	BLANK0000027766	124.2
	WWKH-CD	D22	DC	BL	UNIONTOWN, PA	DTVBL68409	77.1

Service area	Terrain-limited	IX-free, before	IX-free, after	Percent New IX
25364.2 3,140,169	23790.0 3,030,685	23071.0 2,989,876	23059.0 2,989,601	0.05 0.01

Undesired	Total IX	Unique IX, before	Unique IX, after
WVPY D21 DD LIC	48.3 1,128	12.0 275	
WMPT D21 DT APP	60.5 1,876	48.4 1,541	
WWJ-TV D21 DT APP	16.0 7,124	0.0 0	
WBNS-TV D21 DT LIC	357.2 29,297	257.0 8,909	
WSEE-TV D21 DT CP	240.7 24,240	136.4 3,862	
WVPX-TV D22 DT BL	47.9 6,501	23.9 785	
WTOO-CD D22 DC CP	8.1 59	0.0 0	
WWKH-CD D22 DC BL	141.0 5,181	121.0 4,642	

Interference to BLANK0000025702 CP, scenario 42

	Call	Chan	Svc	Status	City, State	File Number	Distance
Desired:	WPNT	D21	DT	CP	PITTSBURGH, PA	BLANK0000025702	
Undesireds:	WVPY	D21	DD	LIC	FRONT ROYAL, VA	BLEDT20140714AAV	222.7 km
	WPGH-TV	D20	DT	CP	PITTSBURGH, PA	BLANK0000025698	0.0
	WMPT	D21	DT	APP	ANNAPOLIS, MD	BLANK0000029874	333.8
	WFPT	D21	DT	CP	FREDERICK, MD	BLANK0000025177	267.5
	WWJ-TV	D21	DT	APP	DETROIT, MI	BLANK0000025826	341.6
	WROC-TV	D21	DT	CP	ROCHESTER, NY	BLANK0000027721	355.4
	WBNS-TV	D21	DT	LIC	COLUMBUS, OH	BLCDT20021025ABK	263.1
	WSEE-TV	D21	DT	BL	ERIE, PA	DTVBL49711	174.4
	WWCW	D21	DT	CP	LYNCHBURG, VA	BLANK0000027725	354.3
	WVPX-TV	D22	DT	BL	AKRON, OH	DTVBL70491	147.2
	WTOO-CD	D22	DC	CP	BOLIVAR, PA	BLANK0000027766	124.2
	WWKH-CD	D22	DC	BL	UNIONTOWN, PA	DTVBL68409	77.1

	Service area		Terrain-limited		IX-free, before		IX-free, after		Percent New IX
	25364.2	3,140,169	23790.0	3,030,685	23071.0	2,989,876	23059.0	2,989,601	0.05 0.01

Undesired			Total IX		Unique IX, before		Unique IX, after
WVPY D21 DD LIC	48.3		1,128			12.0	275
WMPT D21 DT APP	60.5		1,876	48.4	1,541	32.2	1,127
WWJ-TV D21 DT APP	16.0		7,124	0.0	0	0.0	0
WBNS-TV D21 DT LIC	357.2		29,297	257.0	8,909	257.0	8,909
WSEE-TV D21 DT BL	240.7		24,240	136.4	3,862	136.4	3,862
WVPX-TV D22 DT BL	47.9		6,501	23.9	785	23.9	785
WTOO-CD D22 DC CP	8.1		59	4.0	59	0.0	0
WWKH-CD D22 DC BL	141.0		5,181	121.0	4,642	117.0	4,597

Interference to BLANK0000025702 CP, scenario 43

	Call	Chan	Svc	Status	City, State	File Number	Distance
Desired:	WPNT	D21	DT	CP	PITTSBURGH, PA	BLANK0000025702	
Undesireds:	WVPY	D21	DD	LIC	FRONT ROYAL, VA	BLEDT20140714AAV	222.7 km

WPGH-TV	D20	DT	BL	PITTSBURGH, PA	DTVBL73875	0.0
WMPT	D21	DT	APP	ANNAPOLIS, MD	BLANK0000029874	333.8
WFPT	D21	DT	CP	FREDERICK, MD	BLANK0000025177	267.5
WWJ-TV	D21	DT	APP	DETROIT, MI	BLANK0000025826	341.6
WROC-TV	D21	DT	CP	ROCHESTER, NY	BLANK0000027721	355.4
WBNS-TV	D21	DT	LIC	COLUMBUS, OH	BLCDT20021025ABK	263.1
WSEE-TV	D21	DT	CP	ERIE, PA	BLANK0000028628	174.4
WWCW	D21	DT	CP	LYNCHBURG, VA	BLANK0000027725	354.3
WVPX-TV	D22	DT	BL	AKRON, OH	DTVBL70491	147.2
WTOO-CD	D22	DC	CP	BOLIVAR, PA	BLANK0000027766	124.2
WWKH-CD	D22	DC	BL	UNIONTOWN, PA	DTVBL68409	77.1

Service area		Terrain-limited		IX-free, before		IX-free, after		Percent New IX	
25364.2	3,140,169	23790.0	3,030,685	23071.0	2,989,876	23059.0	2,989,601	0.05	0.01

		Total IX	Unique IX, before		Unique IX, after	
Undesired						
WVPY D21 DD LIC	48.3	1,128			12.0	275
WPGH-TV D20 DT BL	4.0	4	0.0	0	0.0	0
WMPT D21 DT APP	60.5	1,876	48.4	1,541	32.2	1,127
WWJ-TV D21 DT APP	16.0	7,124	0.0	0	0.0	0
WBNS-TV D21 DT LIC	357.2	29,297	257.0	8,909	257.0	8,909
WSEE-TV D21 DT CP	240.7	24,240	136.4	3,862	136.4	3,862
WVPX-TV D22 DT BL	47.9	6,501	23.9	785	23.9	785
WTOO-CD D22 DC CP	8.1	59	4.0	59	0.0	0
WWKH-CD D22 DC BL	141.0	5,181	121.0	4,642	117.0	4,597

Interference to BLANK0000025702 CP, scenario 44

	Call	Chan	Svc	Status	City, State	File Number	Distance
Desired:	WPNT	D21	DT	CP	PITTSBURGH, PA	BLANK0000025702	
Undesireds:	WVPY	D21	DD	LIC	FRONT ROYAL, VA	BLEDT20140714AAV	222.7 km
	WPGH-TV	D20	DT	BL	PITTSBURGH, PA	DTVBL73875	0.0
	WMPT	D21	DT	APP	ANNAPOLIS, MD	BLANK0000029874	333.8
	WFPT	D21	DT	CP	FREDERICK, MD	BLANK0000025177	267.5

WWJ-TV	D21	DT	APP	DETROIT, MI	BLANK0000025826	341.6
WROC-TV	D21	DT	CP	ROCHESTER, NY	BLANK0000027721	355.4
WBNS-TV	D21	DT	LIC	COLUMBUS, OH	BLCDDT20021025ABK	263.1
WSEE-TV	D21	DT	BL	ERIE, PA	DTVBL49711	174.4
WWCW	D21	DT	CP	LYNCHBURG, VA	BLANK0000027725	354.3
WVPX-TV	D22	DT	BL	AKRON, OH	DTVBL70491	147.2
WTOO-CD	D22	DC	CP	BOLIVAR, PA	BLANK0000027766	124.2
WWKH-CD	D22	DC	BL	UNIONTOWN, PA	DTVBL68409	77.1

Service area		Terrain-limited		IX-free, before		IX-free, after		Percent New IX	
25364.2	3,140,169	23790.0	3,030,685	23071.0	2,989,876	23059.0	2,989,601	0.05	0.01

Undesired		Total IX	Unique IX, before		Unique IX, after	
WVPY D21 DD LIC	48.3	1,128			12.0	275
WPGH-TV D20 DT BL	4.0	4	0.0	0	0.0	0
WMPT D21 DT APP	60.5	1,876	48.4	1,541	32.2	1,127
WWJ-TV D21 DT APP	16.0	7,124	0.0	0	0.0	0
WBNS-TV D21 DT LIC	357.2	29,297	257.0	8,909	257.0	8,909
WSEE-TV D21 DT BL	240.7	24,240	136.4	3,862	136.4	3,862
WVPX-TV D22 DT BL	47.9	6,501	23.9	785	23.9	785
WTOO-CD D22 DC CP	8.1	59	4.0	59	0.0	0
WWKH-CD D22 DC BL	141.0	5,181	121.0	4,642	117.0	4,597

Interference to BLANK0000025702 CP, scenario 45

	Call	Chan	Svc	Status	City, State	File Number	Distance
Desired:	WPNT	D21	DT	CP	PITTSBURGH, PA	BLANK0000025702	
Undesireds:	WVPY	D21	DD	LIC	FRONT ROYAL, VA	BLEDT20140714AAV	222.7 km
	WPGH-TV	D20	DT	CP	PITTSBURGH, PA	BLANK0000025698	0.0
	WMPT	D21	DT	APP	ANNAPOLIS, MD	BLANK0000029874	333.8
	WFPT	D21	DT	CP	FREDERICK, MD	BLANK0000025177	267.5
	WWJ-TV	D21	DT	BL	DETROIT, MI	DTVBL72123	341.6
	WROC-TV	D21	DT	CP	ROCHESTER, NY	BLANK0000027721	355.4
	WBNS-TV	D21	DT	LIC	COLUMBUS, OH	BLCDDT20021025ABK	263.1

WSEE-TV	D21	DT	CP	ERIE, PA	BLANK0000028628	174.4
WWCW	D21	DT	CP	LYNCHBURG, VA	BLANK0000027725	354.3
WVPX-TV	D22	DT	BL	AKRON, OH	DTVBL70491	147.2
WTOO-CD	D22	DC	CP	BOLIVAR, PA	BLANK0000027766	124.2
WWKH-CD	D22	DC	BL	UNIONTOWN, PA	DTVBL68409	77.1

Service area		Terrain-limited		IX-free, before		IX-free, after		Percent New IX	
25364.2	3,140,169	23790.0	3,030,685	23071.0	2,989,876	23059.0	2,989,601	0.05	0.01

Undesired		Total IX	Unique IX, before		Unique IX, after	
WVPY D21 DD LIC	48.3	1,128			12.0	275
WMPT D21 DT APP	60.5	1,876	48.4	1,541	32.2	1,127
WWJ-TV D21 DT BL	16.0	7,124	0.0	0	0.0	0
WBNS-TV D21 DT LIC	357.2	29,297	257.0	8,909	257.0	8,909
WSEE-TV D21 DT CP	240.7	24,240	136.4	3,862	136.4	3,862
WVPX-TV D22 DT BL	47.9	6,501	23.9	785	23.9	785
WTOO-CD D22 DC CP	8.1	59	4.0	59	0.0	0
WWKH-CD D22 DC BL	141.0	5,181	121.0	4,642	117.0	4,597

Interference to BLANK0000025702 CP, scenario 46

	Call	Chan	Svc	Status	City, State	File Number	Distance
Desired:	WPNT	D21	DT	CP	PITTSBURGH, PA	BLANK0000025702	
Undesireds:	WVPY	D21	DD	LIC	FRONT ROYAL, VA	BLEDT20140714AAV	222.7 km
	WPGH-TV	D20	DT	CP	PITTSBURGH, PA	BLANK0000025698	0.0
	WMPT	D21	DT	APP	ANNAPOLIS, MD	BLANK0000029874	333.8
	WFPT	D21	DT	CP	FREDERICK, MD	BLANK0000025177	267.5
	WWJ-TV	D21	DT	BL	DETROIT, MI	DTVBL72123	341.6
	WROC-TV	D21	DT	CP	ROCHESTER, NY	BLANK0000027721	355.4
	WBNS-TV	D21	DT	LIC	COLUMBUS, OH	BLCDT20021025ABK	263.1
	WSEE-TV	D21	DT	BL	ERIE, PA	DTVBL49711	174.4
	WWCW	D21	DT	CP	LYNCHBURG, VA	BLANK0000027725	354.3
	WVPX-TV	D22	DT	BL	AKRON, OH	DTVBL70491	147.2
	WTOO-CD	D22	DC	CP	BOLIVAR, PA	BLANK0000027766	124.2

WWKH-CD	D22	DC	BL	UNIONTOWN, PA	DTVBL68409	77.1
Service area	Terrain-limited		IX-free, before		IX-free, after	Percent New IX
25364.2 3,140,169	23790.0	3,030,685	23071.0	2,989,876	23059.0 2,989,601	0.05 0.01
Undesired	Total IX		Unique IX, before		Unique IX, after	
WVPY D21 DD LIC	48.3	1,128			12.0 275	
WMPT D21 DT APP	60.5	1,876	48.4	1,541	32.2 1,127	
WWJ-TV D21 DT BL	16.0	7,124	0.0	0	0.0 0	
WBNS-TV D21 DT LIC	357.2	29,297	257.0	8,909	257.0 8,909	
WSEE-TV D21 DT BL	240.7	24,240	136.4	3,862	136.4 3,862	
WVPX-TV D22 DT BL	47.9	6,501	23.9	785	23.9 785	
WTOO-CD D22 DC CP	8.1	59	4.0	59	0.0 0	
WWKH-CD D22 DC BL	141.0	5,181	121.0	4,642	117.0 4,597	

Interference to BLANK0000025702 CP, scenario 47

	Call	Chan	Svc	Status	City, State	File Number	Distance
Desired:	WPNT	D21	DT	CP	PITTSBURGH, PA	BLANK0000025702	
Undesireds:	WVPY	D21	DD	LIC	FRONT ROYAL, VA	BLEDT20140714AAV	222.7 km
	WPGH-TV	D20	DT	BL	PITTSBURGH, PA	DTVBL73875	0.0
	WMPT	D21	DT	APP	ANNAPOLIS, MD	BLANK0000029874	333.8
	WFPT	D21	DT	CP	FREDERICK, MD	BLANK0000025177	267.5
	WWJ-TV	D21	DT	BL	DETROIT, MI	DTVBL72123	341.6
	WROC-TV	D21	DT	CP	ROCHESTER, NY	BLANK0000027721	355.4
	WBNS-TV	D21	DT	LIC	COLUMBUS, OH	BLCDT20021025ABK	263.1
	WSEE-TV	D21	DT	CP	ERIE, PA	BLANK0000028628	174.4
	WWCW	D21	DT	CP	LYNCHBURG, VA	BLANK0000027725	354.3
	WVPX-TV	D22	DT	BL	AKRON, OH	DTVBL70491	147.2
	WTOO-CD	D22	DC	CP	BOLIVAR, PA	BLANK0000027766	124.2
	WWKH-CD	D22	DC	BL	UNIONTOWN, PA	DTVBL68409	77.1

Service area	Terrain-limited		IX-free, before		IX-free, after	Percent New IX
25364.2 3,140,169	23790.0	3,030,685	23071.0	2,989,876	23059.0 2,989,601	0.05 0.01

Undesired		Total IX	Unique IX, before	Unique IX, after
WVPY D21 DD LIC	48.3	1,128		12.0 275
WPGH-TV D20 DT BL	4.0	4	0.0 0	0.0 0
WMPT D21 DT APP	60.5	1,876	48.4 1,541	32.2 1,127
WWJ-TV D21 DT BL	16.0	7,124	0.0 0	0.0 0
WBNS-TV D21 DT LIC	357.2	29,297	257.0 8,909	257.0 8,909
WSEE-TV D21 DT CP	240.7	24,240	136.4 3,862	136.4 3,862
WVPX-TV D22 DT BL	47.9	6,501	23.9 785	23.9 785
WTOO-CD D22 DC CP	8.1	59	4.0 59	0.0 0
WWKH-CD D22 DC BL	141.0	5,181	121.0 4,642	117.0 4,597

Interference to BLANK0000025702 CP, scenario 48

	Call	Chan	Svc	Status	City, State	File Number	Distance
Desired:	WPNT	D21	DT	CP	PITTSBURGH, PA	BLANK0000025702	
Undesireds:	WVPY	D21	DD	LIC	FRONT ROYAL, VA	BLEDT20140714AAV	222.7 km
	WPGH-TV	D20	DT	BL	PITTSBURGH, PA	DTVBL73875	0.0
	WMPT	D21	DT	APP	ANNAPOLIS, MD	BLANK0000029874	333.8
	WFPT	D21	DT	CP	FREDERICK, MD	BLANK0000025177	267.5
	WWJ-TV	D21	DT	BL	DETROIT, MI	DTVBL72123	341.6
	WROC-TV	D21	DT	CP	ROCHESTER, NY	BLANK0000027721	355.4
	WBNS-TV	D21	DT	LIC	COLUMBUS, OH	BLCDT20021025ABK	263.1
	WSEE-TV	D21	DT	BL	ERIE, PA	DTVBL49711	174.4
	WWCW	D21	DT	CP	LYNCHBURG, VA	BLANK0000027725	354.3
	WVPX-TV	D22	DT	BL	AKRON, OH	DTVBL70491	147.2
	WTOO-CD	D22	DC	CP	BOLIVAR, PA	BLANK0000027766	124.2
	WWKH-CD	D22	DC	BL	UNIONTOWN, PA	DTVBL68409	77.1

Service area	Terrain-limited	IX-free, before	IX-free, after	Percent New IX
25364.2 3,140,169	23790.0 3,030,685	23071.0 2,989,876	23059.0 2,989,601	0.05 0.01

Undesired	Total IX	Unique IX, before	Unique IX, after
WVPY D21 DD LIC	48.3 1,128		12.0 275

WPGH-TV D20 DT BL	4.0	4	0.0	0	0.0	0
WMPT D21 DT APP	60.5	1,876	48.4	1,541	32.2	1,127
WWJ-TV D21 DT BL	16.0	7,124	0.0	0	0.0	0
WBNS-TV D21 DT LIC	357.2	29,297	257.0	8,909	257.0	8,909
WSEE-TV D21 DT BL	240.7	24,240	136.4	3,862	136.4	3,862
WVPX-TV D22 DT BL	47.9	6,501	23.9	785	23.9	785
WTOO-CD D22 DC CP	8.1	59	4.0	59	0.0	0
WWKH-CD D22 DC BL	141.0	5,181	121.0	4,642	117.0	4,597

Interference to BLANK0000025702 CP, scenario 49

	Call	Chan	Svc	Status	City, State	File Number	Distance
Desired:	WPNT	D21	DT	CP	PITTSBURGH, PA	BLANK0000025702	
Undesireds:	WVPY	D21	DD	LIC	FRONT ROYAL, VA	BLEDT20140714AAV	222.7 km
	WPGH-TV	D20	DT	CP	PITTSBURGH, PA	BLANK0000025698	0.0
	WMPT	D21	DT	APP	ANNAPOLIS, MD	BLANK0000029874	333.8
	WFPT	D21	DT	CP	FREDERICK, MD	BLANK0000025177	267.5
	WWJ-TV	D21	DT	APP	DETROIT, MI	BLANK0000025826	341.6
	WROC-TV	D21	DT	CP	ROCHESTER, NY	BLANK0000027721	355.4
	WBNS-TV	D21	DT	LIC	COLUMBUS, OH	BLCDT20021025ABK	263.1
	WSEE-TV	D21	DT	CP	ERIE, PA	BLANK0000028628	174.4
	WWCW	D21	DT	CP	LYNCHBURG, VA	BLANK0000027725	354.3
	WVPX-TV	D22	DT	BL	AKRON, OH	DTVBL70491	147.2
	WTOO-CD	D22	DC	BL	BOLIVAR, PA	DTVBL68403	124.2
	WWKH-CD	D22	DC	CP	UNIONTOWN, PA	BLANK0000027838	77.1

Service area		Terrain-limited		IX-free, before		IX-free, after		Percent New IX	
25364.2	3,140,169	23790.0	3,030,685	23192.0	2,994,518	23176.0	2,994,198	0.07	0.01

Undesired		Total IX	Unique IX, before		Unique IX, after	
WVPY D21 DD LIC	48.3	1,128	16.0	320		
WMPT D21 DT APP	60.5	1,876	48.4	1,541	32.2	1,127
WWJ-TV D21 DT APP	16.0	7,124	0.0	0	0.0	0
WBNS-TV D21 DT LIC	357.2	29,297	257.0	8,909	257.0	8,909

WSEE-TV D21 DT CP	240.7	24,240	152.4	4,150	152.4	4,150
WVPX-TV D22 DT BL	47.9	6,501	23.9	785	23.9	785
WTOO-CD D22 DC BL	8.1	59	4.0	59	0.0	0

Interference to BLANK0000025702 CP, scenario 50

	Call	Chan	Svc	Status	City, State	File Number	Distance
Desired:	WPNT	D21	DT	CP	PITTSBURGH, PA	BLANK0000025702	
Undesireds:	WVPY	D21	DD	LIC	FRONT ROYAL, VA	BLEDT20140714AAV	222.7 km
	WPGH-TV	D20	DT	CP	PITTSBURGH, PA	BLANK0000025698	0.0
	WMPT	D21	DT	APP	ANNAPOLIS, MD	BLANK0000029874	333.8
	WFPT	D21	DT	CP	FREDERICK, MD	BLANK0000025177	267.5
	WWJ-TV	D21	DT	APP	DETROIT, MI	BLANK0000025826	341.6
	WROC-TV	D21	DT	CP	ROCHESTER, NY	BLANK0000027721	355.4
	WBNS-TV	D21	DT	LIC	COLUMBUS, OH	BLCDT20021025ABK	263.1
	WSEE-TV	D21	DT	BL	ERIE, PA	DTVBL49711	174.4
	WWCW	D21	DT	CP	LYNCHBURG, VA	BLANK0000027725	354.3
	WVPX-TV	D22	DT	BL	AKRON, OH	DTVBL70491	147.2
	WTOO-CD	D22	DC	BL	BOLIVAR, PA	DTVBL68403	124.2
	WWKH-CD	D22	DC	CP	UNIONTOWN, PA	BLANK0000027838	77.1

Service area		Terrain-limited		IX-free, before		IX-free, after		Percent New IX	
25364.2	3,140,169	23790.0	3,030,685	23192.0	2,994,518	23176.0	2,994,198	0.07	0.01

Undesired		Total IX	Unique IX, before		Unique IX, after	
WVPY D21 DD LIC	48.3	1,128	16.0	320		
WMPT D21 DT APP	60.5	1,876	48.4	1,541	32.2	1,127
WWJ-TV D21 DT APP	16.0	7,124	0.0	0	0.0	0
WBNS-TV D21 DT LIC	357.2	29,297	257.0	8,909	257.0	8,909
WSEE-TV D21 DT BL	240.7	24,240	152.4	4,150	152.4	4,150
WVPX-TV D22 DT BL	47.9	6,501	23.9	785	23.9	785
WTOO-CD D22 DC BL	8.1	59	4.0	59	0.0	0

Interference to BLANK0000025702 CP, scenario 51

	Call	Chan	Svc	Status	City, State	File Number	Distance
Desired:	WPNT	D21	DT	CP	PITTSBURGH, PA	BLANK0000025702	
Undesireds:	WVPY	D21	DD	LIC	FRONT ROYAL, VA	BLEDT20140714AAV	222.7 km
	WPGH-TV	D20	DT	BL	PITTSBURGH, PA	DTVBL73875	0.0
	WMPT	D21	DT	APP	ANNAPOLIS, MD	BLANK0000029874	333.8
	WFPT	D21	DT	CP	FREDERICK, MD	BLANK0000025177	267.5
	WWJ-TV	D21	DT	APP	DETROIT, MI	BLANK0000025826	341.6
	WROC-TV	D21	DT	CP	ROCHESTER, NY	BLANK0000027721	355.4
	WBNS-TV	D21	DT	LIC	COLUMBUS, OH	BLCDT20021025ABK	263.1
	WSEE-TV	D21	DT	CP	ERIE, PA	BLANK0000028628	174.4
	WWCW	D21	DT	CP	LYNCHBURG, VA	BLANK0000027725	354.3
	WVPX-TV	D22	DT	BL	AKRON, OH	DTVBL70491	147.2
	WTOO-CD	D22	DC	BL	BOLIVAR, PA	DTVBL68403	124.2
	WWKH-CD	D22	DC	CP	UNIONTOWN, PA	BLANK0000027838	77.1

Service area	Terrain-limited	IX-free, before	IX-free, after	Percent New IX
25364.2 3,140,169	23790.0 3,030,685	23192.0 2,994,518	23176.0 2,994,198	0.07 0.01

Undesired	Total IX	Unique IX, before	Unique IX, after
WVPY D21 DD LIC 48.3	1,128	16.0 320	
WPGH-TV D20 DT BL 4.0	4	0.0 0	
WMPT D21 DT APP 60.5	1,876	48.4 1,541	
WWJ-TV D21 DT APP 16.0	7,124	0.0 0	
WBNS-TV D21 DT LIC 357.2	29,297	257.0 8,909	
WSEE-TV D21 DT CP 240.7	24,240	152.4 4,150	
WVPX-TV D22 DT BL 47.9	6,501	23.9 785	
WTOO-CD D22 DC BL 8.1	59	4.0 59	

Interference to BLANK0000025702 CP, scenario 52

	Call	Chan	Svc	Status	City, State	File Number	Distance
Desired:	WPNT	D21	DT	CP	PITTSBURGH, PA	BLANK0000025702	

Undesireds:	WVPY	D21	DD	LIC	FRONT ROYAL, VA	BLEDT20140714AAV	222.7 km
	WPGH-TV	D20	DT	BL	PITTSBURGH, PA	DTVBL73875	0.0
	WMPT	D21	DT	APP	ANNAPOLIS, MD	BLANK0000029874	333.8
	WFPT	D21	DT	CP	FREDERICK, MD	BLANK0000025177	267.5
	WWJ-TV	D21	DT	APP	DETROIT, MI	BLANK0000025826	341.6
	WROC-TV	D21	DT	CP	ROCHESTER, NY	BLANK0000027721	355.4
	WBNS-TV	D21	DT	LIC	COLUMBUS, OH	BLCDT20021025ABK	263.1
	WSEE-TV	D21	DT	BL	ERIE, PA	DTVBL49711	174.4
	WWCW	D21	DT	CP	LYNCHBURG, VA	BLANK0000027725	354.3
	WVPX-TV	D22	DT	BL	AKRON, OH	DTVBL70491	147.2
	WTOO-CD	D22	DC	BL	BOLIVAR, PA	DTVBL68403	124.2
	WWKH-CD	D22	DC	CP	UNIONTOWN, PA	BLANK0000027838	77.1

Service area		Terrain-limited		IX-free, before		IX-free, after		Percent New IX	
25364.2	3,140,169	23790.0	3,030,685	23192.0	2,994,518	23176.0	2,994,198	0.07	0.01

Undesired		Total IX	Unique IX, before		Unique IX, after	
WVPY D21 DD LIC	48.3	1,128			16.0	320
WPGH-TV D20 DT BL	4.0	4	0.0	0	0.0	0
WMPT D21 DT APP	60.5	1,876	48.4	1,541	32.2	1,127
WWJ-TV D21 DT APP	16.0	7,124	0.0	0	0.0	0
WBNS-TV D21 DT LIC	357.2	29,297	257.0	8,909	257.0	8,909
WSEE-TV D21 DT BL	240.7	24,240	152.4	4,150	152.4	4,150
WVPX-TV D22 DT BL	47.9	6,501	23.9	785	23.9	785
WTOO-CD D22 DC BL	8.1	59	4.0	59	0.0	0

Interference to BLANK0000025702 CP, scenario 53

	Call	Chan	Svc	Status	City, State	File Number	Distance
Desired:	WPNT	D21	DT	CP	PITTSBURGH, PA	BLANK0000025702	
Undesireds:	WVPY	D21	DD	LIC	FRONT ROYAL, VA	BLEDT20140714AAV	222.7 km
	WPGH-TV	D20	DT	CP	PITTSBURGH, PA	BLANK0000025698	0.0
	WMPT	D21	DT	APP	ANNAPOLIS, MD	BLANK0000029874	333.8

WFPT	D21	DT	CP	FREDERICK, MD	BLANK0000025177	267.5
WWJ-TV	D21	DT	BL	DETROIT, MI	DTVBL72123	341.6
WROC-TV	D21	DT	CP	ROCHESTER, NY	BLANK0000027721	355.4
WBNS-TV	D21	DT	LIC	COLUMBUS, OH	BLCDT20021025ABK	263.1
WSEE-TV	D21	DT	CP	ERIE, PA	BLANK0000028628	174.4
WWCW	D21	DT	CP	LYNCHBURG, VA	BLANK0000027725	354.3
WVPX-TV	D22	DT	BL	AKRON, OH	DTVBL70491	147.2
WTOO-CD	D22	DC	BL	BOLIVAR, PA	DTVBL68403	124.2
WWKH-CD	D22	DC	CP	UNIONTOWN, PA	BLANK0000027838	77.1

Service area	Terrain-limited	IX-free, before	IX-free, after	Percent New IX
25364.2 3,140,169	23790.0 3,030,685	23192.0 2,994,518	23176.0 2,994,198	0.07 0.01

Undesired	Total IX	Unique IX, before	Unique IX, after
WVPY D21 DD LIC 48.3	1,128	16.0 320	
WMPT D21 DT APP 60.5	1,876	48.4 1,541	
WWJ-TV D21 DT BL 16.0	7,124	0.0 0	
WBNS-TV D21 DT LIC 357.2	29,297	257.0 8,909	
WSEE-TV D21 DT CP 240.7	24,240	152.4 4,150	
WVPX-TV D22 DT BL 47.9	6,501	23.9 785	
WTOO-CD D22 DC BL 8.1	59	4.0 59	

Interference to BLANK0000025702 CP, scenario 54

	Call	Chan	Svc	Status	City, State	File Number	Distance
Desired:	WPNT	D21	DT	CP	PITTSBURGH, PA	BLANK0000025702	
Undesireds:	WVPY	D21	DD	LIC	FRONT ROYAL, VA	BLEDT20140714AAV	222.7 km
	WPGH-TV	D20	DT	CP	PITTSBURGH, PA	BLANK0000025698	0.0
	WMPT	D21	DT	APP	ANNAPOLIS, MD	BLANK0000029874	333.8
	WFPT	D21	DT	CP	FREDERICK, MD	BLANK0000025177	267.5
	WWJ-TV	D21	DT	BL	DETROIT, MI	DTVBL72123	341.6
	WROC-TV	D21	DT	CP	ROCHESTER, NY	BLANK0000027721	355.4
	WBNS-TV	D21	DT	LIC	COLUMBUS, OH	BLCDT20021025ABK	263.1
	WSEE-TV	D21	DT	BL	ERIE, PA	DTVBL49711	174.4

WWCW	D21	DT	CP	LYNCHBURG, VA	BLANK0000027725	354.3
WVPX-TV	D22	DT	BL	AKRON, OH	DTVBL70491	147.2
WTOO-CD	D22	DC	BL	BOLIVAR, PA	DTVBL68403	124.2
WWKH-CD	D22	DC	CP	UNIONTOWN, PA	BLANK0000027838	77.1

Service area	Terrain-limited	IX-free, before	IX-free, after	Percent New IX
25364.2 3,140,169	23790.0 3,030,685	23192.0 2,994,518	23176.0 2,994,198	0.07 0.01

Undesired	Total IX	Unique IX, before	Unique IX, after
WVPY D21 DD LIC 48.3	1,128	16.0 320	
WMPT D21 DT APP 60.5	1,876	48.4 1,541	32.2 1,127
WWJ-TV D21 DT BL 16.0	7,124	0.0 0	0.0 0
WBNS-TV D21 DT LIC 357.2	29,297	257.0 8,909	257.0 8,909
WSEE-TV D21 DT BL 240.7	24,240	152.4 4,150	152.4 4,150
WVPX-TV D22 DT BL 47.9	6,501	23.9 785	23.9 785
WTOO-CD D22 DC BL 8.1	59	4.0 59	0.0 0

Interference to BLANK0000025702 CP, scenario 55

	Call	Chan	Svc	Status	City, State	File Number	Distance
Desired:	WPNT	D21	DT	CP	PITTSBURGH, PA	BLANK0000025702	
Undesireds:	WVPY	D21	DD	LIC	FRONT ROYAL, VA	BLEDT20140714AAV	222.7 km
	WPGH-TV	D20	DT	BL	PITTSBURGH, PA	DTVBL73875	0.0
	WMPT	D21	DT	APP	ANNAPOLIS, MD	BLANK0000029874	333.8
	WFPT	D21	DT	CP	FREDERICK, MD	BLANK0000025177	267.5
	WWJ-TV	D21	DT	BL	DETROIT, MI	DTVBL72123	341.6
	WROC-TV	D21	DT	CP	ROCHESTER, NY	BLANK0000027721	355.4
	WBNS-TV	D21	DT	LIC	COLUMBUS, OH	BLCDT20021025ABK	263.1
	WSEE-TV	D21	DT	CP	ERIE, PA	BLANK0000028628	174.4
	WWCW	D21	DT	CP	LYNCHBURG, VA	BLANK0000027725	354.3
	WVPX-TV	D22	DT	BL	AKRON, OH	DTVBL70491	147.2
	WTOO-CD	D22	DC	BL	BOLIVAR, PA	DTVBL68403	124.2
	WWKH-CD	D22	DC	CP	UNIONTOWN, PA	BLANK0000027838	77.1

Service area	Terrain-limited	IX-free, before	IX-free, after	Percent New IX
25364.2 3,140,169	23790.0 3,030,685	23192.0 2,994,518	23176.0 2,994,198	0.07 0.01

Undesired	Total IX	Unique IX, before	Unique IX, after
WVPY D21 DD LIC	48.3 1,128		16.0 320
WPGH-TV D20 DT BL	4.0 4	0.0 0	0.0 0
WMPT D21 DT APP	60.5 1,876	48.4 1,541	32.2 1,127
WWJ-TV D21 DT BL	16.0 7,124	0.0 0	0.0 0
WBNS-TV D21 DT LIC	357.2 29,297	257.0 8,909	257.0 8,909
WSEE-TV D21 DT CP	240.7 24,240	152.4 4,150	152.4 4,150
WVPX-TV D22 DT BL	47.9 6,501	23.9 785	23.9 785
WTOO-CD D22 DC BL	8.1 59	4.0 59	0.0 0

Interference to BLANK0000025702 CP, scenario 56

	Call	Chan	Svc	Status	City, State	File Number	Distance
Desired:	WPNT	D21	DT	CP	PITTSBURGH, PA	BLANK0000025702	
Undesireds:	WVPY	D21	DD	LIC	FRONT ROYAL, VA	BLEDT20140714AAV	222.7 km
	WPGH-TV	D20	DT	BL	PITTSBURGH, PA	DTVBL73875	0.0
	WMPT	D21	DT	APP	ANNAPOLIS, MD	BLANK0000029874	333.8
	WFPT	D21	DT	CP	FREDERICK, MD	BLANK0000025177	267.5
	WWJ-TV	D21	DT	BL	DETROIT, MI	DTVBL72123	341.6
	WROC-TV	D21	DT	CP	ROCHESTER, NY	BLANK0000027721	355.4
	WBNS-TV	D21	DT	LIC	COLUMBUS, OH	BLCDT20021025ABK	263.1
	WSEE-TV	D21	DT	BL	ERIE, PA	DTVBL49711	174.4
	WWCW	D21	DT	CP	LYNCHBURG, VA	BLANK0000027725	354.3
	WVPX-TV	D22	DT	BL	AKRON, OH	DTVBL70491	147.2
	WTOO-CD	D22	DC	BL	BOLIVAR, PA	DTVBL68403	124.2
	WWKH-CD	D22	DC	CP	UNIONTOWN, PA	BLANK0000027838	77.1

Service area	Terrain-limited	IX-free, before	IX-free, after	Percent New IX
25364.2 3,140,169	23790.0 3,030,685	23192.0 2,994,518	23176.0 2,994,198	0.07 0.01

Undesired	Total IX	Unique IX, before	Unique IX, after
-----------	----------	-------------------	------------------

WVPY D21 DD LIC	48.3	1,128			16.0	320
WPGH-TV D20 DT BL	4.0	4	0.0	0	0.0	0
WMPT D21 DT APP	60.5	1,876	48.4	1,541	32.2	1,127
WWJ-TV D21 DT BL	16.0	7,124	0.0	0	0.0	0
WBNS-TV D21 DT LIC	357.2	29,297	257.0	8,909	257.0	8,909
WSEE-TV D21 DT BL	240.7	24,240	152.4	4,150	152.4	4,150
WVPX-TV D22 DT BL	47.9	6,501	23.9	785	23.9	785
WTOO-CD D22 DC BL	8.1	59	4.0	59	0.0	0

Interference to BLANK0000025702 CP, scenario 57

	Call	Chan	Svc	Status	City, State	File Number	Distance
Desired:	WPNT	D21	DT	CP	PITTSBURGH, PA	BLANK0000025702	
Undesireds:	WVPY	D21	DD	LIC	FRONT ROYAL, VA	BLEDT20140714AAV	222.7 km
	WPGH-TV	D20	DT	CP	PITTSBURGH, PA	BLANK0000025698	0.0
	WMPT	D21	DT	APP	ANNAPOLIS, MD	BLANK0000029874	333.8
	WFPT	D21	DT	CP	FREDERICK, MD	BLANK0000025177	267.5
	WWJ-TV	D21	DT	APP	DETROIT, MI	BLANK0000025826	341.6
	WROC-TV	D21	DT	CP	ROCHESTER, NY	BLANK0000027721	355.4
	WBNS-TV	D21	DT	LIC	COLUMBUS, OH	BLCDT20021025ABK	263.1
	WSEE-TV	D21	DT	CP	ERIE, PA	BLANK0000028628	174.4
	WWCW	D21	DT	CP	LYNCHBURG, VA	BLANK0000027725	354.3
	WVPX-TV	D22	DT	BL	AKRON, OH	DTVBL70491	147.2
	WTOO-CD	D22	DC	BL	BOLIVAR, PA	DTVBL68403	124.2
	WWKH-CD	D22	DC	BL	UNIONTOWN, PA	DTVBL68409	77.1

Service area		Terrain-limited		IX-free, before		IX-free, after		Percent New IX	
25364.2	3,140,169	23790.0	3,030,685	23071.0	2,989,876	23059.0	2,989,601	0.05	0.01

Undesired		Total IX	Unique IX, before		Unique IX, after	
WVPY D21 DD LIC	48.3	1,128			12.0	275
WMPT D21 DT APP	60.5	1,876	48.4	1,541	32.2	1,127
WWJ-TV D21 DT APP	16.0	7,124	0.0	0	0.0	0
WBNS-TV D21 DT LIC	357.2	29,297	257.0	8,909	257.0	8,909

WSEE-TV D21 DT CP	240.7	24,240	136.4	3,862	136.4	3,862
WVPX-TV D22 DT BL	47.9	6,501	23.9	785	23.9	785
WTOO-CD D22 DC BL	8.1	59	4.0	59	0.0	0
WWKH-CD D22 DC BL	141.0	5,181	121.0	4,642	117.0	4,597

Interference to BLANK0000025702 CP, scenario 58

	Call	Chan	Svc	Status	City, State	File Number	Distance
Desired:	WPNT	D21	DT	CP	PITTSBURGH, PA	BLANK0000025702	
Undesireds:	WVPY	D21	DD	LIC	FRONT ROYAL, VA	BLEDT20140714AAV	222.7 km
	WPGH-TV	D20	DT	CP	PITTSBURGH, PA	BLANK0000025698	0.0
	WMPT	D21	DT	APP	ANNAPOLIS, MD	BLANK0000029874	333.8
	WFPT	D21	DT	CP	FREDERICK, MD	BLANK0000025177	267.5
	WWJ-TV	D21	DT	APP	DETROIT, MI	BLANK0000025826	341.6
	WROC-TV	D21	DT	CP	ROCHESTER, NY	BLANK0000027721	355.4
	WBNS-TV	D21	DT	LIC	COLUMBUS, OH	BLCDT20021025ABK	263.1
	WSEE-TV	D21	DT	BL	ERIE, PA	DTVBL49711	174.4
	WWCW	D21	DT	CP	LYNCHBURG, VA	BLANK0000027725	354.3
	WVPX-TV	D22	DT	BL	AKRON, OH	DTVBL70491	147.2
	WTOO-CD	D22	DC	BL	BOLIVAR, PA	DTVBL68403	124.2
	WWKH-CD	D22	DC	BL	UNIONTOWN, PA	DTVBL68409	77.1

Service area		Terrain-limited		IX-free, before		IX-free, after		Percent New IX	
25364.2	3,140,169	23790.0	3,030,685	23071.0	2,989,876	23059.0	2,989,601	0.05	0.01

Undesired		Total IX	Unique IX, before		Unique IX, after	
WVPY D21 DD LIC	48.3	1,128	12.0	275		
WMPT D21 DT APP	60.5	1,876	48.4	1,541	32.2	1,127
WWJ-TV D21 DT APP	16.0	7,124	0.0	0	0.0	0
WBNS-TV D21 DT LIC	357.2	29,297	257.0	8,909	257.0	8,909
WSEE-TV D21 DT BL	240.7	24,240	136.4	3,862	136.4	3,862
WVPX-TV D22 DT BL	47.9	6,501	23.9	785	23.9	785
WTOO-CD D22 DC BL	8.1	59	4.0	59	0.0	0
WWKH-CD D22 DC BL	141.0	5,181	121.0	4,642	117.0	4,597

Interference to BLANK0000025702 CP, scenario 59

	Call	Chan	Svc	Status	City, State	File Number	Distance
Desired:	WPNT	D21	DT	CP	PITTSBURGH, PA	BLANK0000025702	
Undesireds:	WVPY	D21	DD	LIC	FRONT ROYAL, VA	BLEDT20140714AAV	222.7 km
	WPGH-TV	D20	DT	BL	PITTSBURGH, PA	DTVBL73875	0.0
	WMPT	D21	DT	APP	ANNAPOLIS, MD	BLANK0000029874	333.8
	WFPT	D21	DT	CP	FREDERICK, MD	BLANK0000025177	267.5
	WWJ-TV	D21	DT	APP	DETROIT, MI	BLANK0000025826	341.6
	WROC-TV	D21	DT	CP	ROCHESTER, NY	BLANK0000027721	355.4
	WBNS-TV	D21	DT	LIC	COLUMBUS, OH	BLCDT20021025ABK	263.1
	WSEE-TV	D21	DT	CP	ERIE, PA	BLANK0000028628	174.4
	WWCW	D21	DT	CP	LYNCHBURG, VA	BLANK0000027725	354.3
	WVPX-TV	D22	DT	BL	AKRON, OH	DTVBL70491	147.2
	WTOO-CD	D22	DC	BL	BOLIVAR, PA	DTVBL68403	124.2
	WWKH-CD	D22	DC	BL	UNIONTOWN, PA	DTVBL68409	77.1

Service area		Terrain-limited		IX-free, before		IX-free, after		Percent New IX	
25364.2	3,140,169	23790.0	3,030,685	23071.0	2,989,876	23059.0	2,989,601	0.05	0.01

Undesired		Total IX	Unique IX, before		Unique IX, after	
WVPY D21 DD LIC	48.3	1,128			12.0	275
WPGH-TV D20 DT BL	4.0	4	0.0	0	0.0	0
WMPT D21 DT APP	60.5	1,876	48.4	1,541	32.2	1,127
WWJ-TV D21 DT APP	16.0	7,124	0.0	0	0.0	0
WBNS-TV D21 DT LIC	357.2	29,297	257.0	8,909	257.0	8,909
WSEE-TV D21 DT CP	240.7	24,240	136.4	3,862	136.4	3,862
WVPX-TV D22 DT BL	47.9	6,501	23.9	785	23.9	785
WTOO-CD D22 DC BL	8.1	59	4.0	59	0.0	0
WWKH-CD D22 DC BL	141.0	5,181	121.0	4,642	117.0	4,597

Interference to BLANK0000025702 CP, scenario 60

	Call	Chan	Svc	Status	City, State	File Number	Distance
Desired:	WPNT	D21	DT	CP	PITTSBURGH, PA	BLANK0000025702	
Undesireds:	WVPY	D21	DD	LIC	FRONT ROYAL, VA	BLEDT20140714AAV	222.7 km
	WPGH-TV	D20	DT	BL	PITTSBURGH, PA	DTVBL73875	0.0
	WMPT	D21	DT	APP	ANNAPOLIS, MD	BLANK0000029874	333.8
	WFPT	D21	DT	CP	FREDERICK, MD	BLANK0000025177	267.5
	WWJ-TV	D21	DT	APP	DETROIT, MI	BLANK0000025826	341.6
	WROC-TV	D21	DT	CP	ROCHESTER, NY	BLANK0000027721	355.4
	WBNS-TV	D21	DT	LIC	COLUMBUS, OH	BLCDT20021025ABK	263.1
	WSEE-TV	D21	DT	BL	ERIE, PA	DTVBL49711	174.4
	WWCW	D21	DT	CP	LYNCHBURG, VA	BLANK0000027725	354.3
	WVPX-TV	D22	DT	BL	AKRON, OH	DTVBL70491	147.2
	WTOO-CD	D22	DC	BL	BOLIVAR, PA	DTVBL68403	124.2
	WWKH-CD	D22	DC	BL	UNIONTOWN, PA	DTVBL68409	77.1

Service area	Terrain-limited	IX-free, before	IX-free, after	Percent New IX
25364.2 3,140,169	23790.0 3,030,685	23071.0 2,989,876	23059.0 2,989,601	0.05 0.01

Undesired	Total IX	Unique IX, before	Unique IX, after
WVPY D21 DD LIC 48.3 1,128	12.0 275		
WPGH-TV D20 DT BL 4.0 4	0.0 0		
WMPT D21 DT APP 60.5 1,876	48.4 1,541	32.2 1,127	
WWJ-TV D21 DT APP 16.0 7,124	0.0 0	0.0 0	
WBNS-TV D21 DT LIC 357.2 29,297	257.0 8,909	257.0 8,909	
WSEE-TV D21 DT BL 240.7 24,240	136.4 3,862	136.4 3,862	
WVPX-TV D22 DT BL 47.9 6,501	23.9 785	23.9 785	
WTOO-CD D22 DC BL 8.1 59	4.0 59	0.0 0	
WWKH-CD D22 DC BL 141.0 5,181	121.0 4,642	117.0 4,597	

Interference to BLANK0000025702 CP, scenario 61

	Call	Chan	Svc	Status	City, State	File Number	Distance
Desired:	WPNT	D21	DT	CP	PITTSBURGH, PA	BLANK0000025702	

Undesireds:	WVPY	D21	DD	LIC	FRONT ROYAL, VA	BLEDT20140714AAV	222.7 km
	WPGH-TV	D20	DT	CP	PITTSBURGH, PA	BLANK0000025698	0.0
	WMPT	D21	DT	APP	ANNAPOLIS, MD	BLANK0000029874	333.8
	WFPT	D21	DT	CP	FREDERICK, MD	BLANK0000025177	267.5
	WWJ-TV	D21	DT	BL	DETROIT, MI	DTVBL72123	341.6
	WROC-TV	D21	DT	CP	ROCHESTER, NY	BLANK0000027721	355.4
	WBNS-TV	D21	DT	LIC	COLUMBUS, OH	BLCDT20021025ABK	263.1
	WSEE-TV	D21	DT	CP	ERIE, PA	BLANK0000028628	174.4
	WWCW	D21	DT	CP	LYNCHBURG, VA	BLANK0000027725	354.3
	WVPX-TV	D22	DT	BL	AKRON, OH	DTVBL70491	147.2
	WTOO-CD	D22	DC	BL	BOLIVAR, PA	DTVBL68403	124.2
	WWKH-CD	D22	DC	BL	UNIONTOWN, PA	DTVBL68409	77.1

Service area		Terrain-limited		IX-free, before		IX-free, after		Percent New IX	
25364.2	3,140,169	23790.0	3,030,685	23071.0	2,989,876	23059.0	2,989,601	0.05	0.01

Undesired		Total IX	Unique IX, before		Unique IX, after	
WVPY D21 DD LIC	48.3	1,128			12.0	275
WMPT D21 DT APP	60.5	1,876	48.4	1,541	32.2	1,127
WWJ-TV D21 DT BL	16.0	7,124	0.0	0	0.0	0
WBNS-TV D21 DT LIC	357.2	29,297	257.0	8,909	257.0	8,909
WSEE-TV D21 DT CP	240.7	24,240	136.4	3,862	136.4	3,862
WVPX-TV D22 DT BL	47.9	6,501	23.9	785	23.9	785
WTOO-CD D22 DC BL	8.1	59	4.0	59	0.0	0
WWKH-CD D22 DC BL	141.0	5,181	121.0	4,642	117.0	4,597

Interference to BLANK0000025702 CP, scenario 62

	Call	Chan	Svc	Status	City, State	File Number	Distance
Desired:	WPNT	D21	DT	CP	PITTSBURGH, PA	BLANK0000025702	
Undesireds:	WVPY	D21	DD	LIC	FRONT ROYAL, VA	BLEDT20140714AAV	222.7 km
	WPGH-TV	D20	DT	CP	PITTSBURGH, PA	BLANK0000025698	0.0
	WMPT	D21	DT	APP	ANNAPOLIS, MD	BLANK0000029874	333.8

WFPT	D21	DT	CP	FREDERICK, MD	BLANK0000025177	267.5
WWJ-TV	D21	DT	BL	DETROIT, MI	DTVBL72123	341.6
WROC-TV	D21	DT	CP	ROCHESTER, NY	BLANK0000027721	355.4
WBNS-TV	D21	DT	LIC	COLUMBUS, OH	BLCDT20021025ABK	263.1
WSEE-TV	D21	DT	BL	ERIE, PA	DTVBL49711	174.4
WWCW	D21	DT	CP	LYNCHBURG, VA	BLANK0000027725	354.3
WVPX-TV	D22	DT	BL	AKRON, OH	DTVBL70491	147.2
WTOO-CD	D22	DC	BL	BOLIVAR, PA	DTVBL68403	124.2
WWKH-CD	D22	DC	BL	UNIONTOWN, PA	DTVBL68409	77.1

Service area	Terrain-limited	IX-free, before	IX-free, after	Percent New IX
25364.2 3,140,169	23790.0 3,030,685	23071.0 2,989,876	23059.0 2,989,601	0.05 0.01

Undesired	Total IX	Unique IX, before	Unique IX, after
WVPY D21 DD LIC 48.3	1,128	12.0 275	
WMPT D21 DT APP 60.5	1,876	48.4 1,541	
WWJ-TV D21 DT BL 16.0	7,124	0.0 0	
WBNS-TV D21 DT LIC 357.2	29,297	257.0 8,909	
WSEE-TV D21 DT BL 240.7	24,240	136.4 3,862	
WVPX-TV D22 DT BL 47.9	6,501	23.9 785	
WTOO-CD D22 DC BL 8.1	59	0.0 0	
WWKH-CD D22 DC BL 141.0	5,181	121.0 4,642	

Interference to BLANK0000025702 CP, scenario 63

Call	Chan	Svc	Status	City, State	File Number	Distance
Desired: WPNT	D21	DT	CP	PITTSBURGH, PA	BLANK0000025702	
Undesireds: WVPY	D21	DD	LIC	FRONT ROYAL, VA	BLEDT20140714AAV	222.7 km
WPGH-TV	D20	DT	BL	PITTSBURGH, PA	DTVBL73875	0.0
WMPT	D21	DT	APP	ANNAPOLIS, MD	BLANK0000029874	333.8
WFPT	D21	DT	CP	FREDERICK, MD	BLANK0000025177	267.5
WWJ-TV	D21	DT	BL	DETROIT, MI	DTVBL72123	341.6
WROC-TV	D21	DT	CP	ROCHESTER, NY	BLANK0000027721	355.4
WBNS-TV	D21	DT	LIC	COLUMBUS, OH	BLCDT20021025ABK	263.1

WSEE-TV	D21	DT	CP	ERIE, PA	BLANK0000028628	174.4
WWCW	D21	DT	CP	LYNCHBURG, VA	BLANK0000027725	354.3
WVPX-TV	D22	DT	BL	AKRON, OH	DTVBL70491	147.2
WTOO-CD	D22	DC	BL	BOLIVAR, PA	DTVBL68403	124.2
WWKH-CD	D22	DC	BL	UNIONTOWN, PA	DTVBL68409	77.1

Service area		Terrain-limited		IX-free, before		IX-free, after		Percent New IX	
25364.2	3,140,169	23790.0	3,030,685	23071.0	2,989,876	23059.0	2,989,601	0.05	0.01

Undesired		Total IX	Unique IX, before		Unique IX, after	
WVPY D21 DD LIC	48.3	1,128			12.0	275
WPGH-TV D20 DT BL	4.0	4	0.0	0	0.0	0
WMPT D21 DT APP	60.5	1,876	48.4	1,541	32.2	1,127
WWJ-TV D21 DT BL	16.0	7,124	0.0	0	0.0	0
WBNS-TV D21 DT LIC	357.2	29,297	257.0	8,909	257.0	8,909
WSEE-TV D21 DT CP	240.7	24,240	136.4	3,862	136.4	3,862
WVPX-TV D22 DT BL	47.9	6,501	23.9	785	23.9	785
WTOO-CD D22 DC BL	8.1	59	4.0	59	0.0	0
WWKH-CD D22 DC BL	141.0	5,181	121.0	4,642	117.0	4,597

Interference to BLANK0000025702 CP, scenario 64

	Call	Chan	Svc	Status	City, State	File Number	Distance
Desired:	WPNT	D21	DT	CP	PITTSBURGH, PA	BLANK0000025702	
Undesireds:	WVPY	D21	DD	LIC	FRONT ROYAL, VA	BLEDT20140714AAV	222.7 km
	WPGH-TV	D20	DT	BL	PITTSBURGH, PA	DTVBL73875	0.0
	WMPT	D21	DT	APP	ANNAPOLIS, MD	BLANK0000029874	333.8
	WFPT	D21	DT	CP	FREDERICK, MD	BLANK0000025177	267.5
	WWJ-TV	D21	DT	BL	DETROIT, MI	DTVBL72123	341.6
	WROC-TV	D21	DT	CP	ROCHESTER, NY	BLANK0000027721	355.4
	WBNS-TV	D21	DT	LIC	COLUMBUS, OH	BLCDT20021025ABK	263.1
	WSEE-TV	D21	DT	BL	ERIE, PA	DTVBL49711	174.4
	WWCW	D21	DT	CP	LYNCHBURG, VA	BLANK0000027725	354.3
	WVPX-TV	D22	DT	BL	AKRON, OH	DTVBL70491	147.2

WTOO-CD	D22	DC	BL	BOLIVAR, PA	DTVBL68403	124.2
WWKH-CD	D22	DC	BL	UNIONTOWN, PA	DTVBL68409	77.1

Service area	Terrain-limited	IX-free, before	IX-free, after	Percent New IX
25364.2 3,140,169	23790.0 3,030,685	23071.0 2,989,876	23059.0 2,989,601	0.05 0.01

Undesired	Total IX	Unique IX, before	Unique IX, after
WVPY D21 DD LIC	48.3 1,128	12.0 275	
WPGH-TV D20 DT BL	4.0 4	0.0 0	
WMPT D21 DT APP	60.5 1,876	48.4 1,541	32.2 1,127
WWJ-TV D21 DT BL	16.0 7,124	0.0 0	0.0 0
WBNS-TV D21 DT LIC	357.2 29,297	257.0 8,909	257.0 8,909
WSEE-TV D21 DT BL	240.7 24,240	136.4 3,862	136.4 3,862
WVPX-TV D22 DT BL	47.9 6,501	23.9 785	23.9 785
WTOO-CD D22 DC BL	8.1 59	4.0 59	0.0 0
WWKH-CD D22 DC BL	141.0 5,181	121.0 4,642	117.0 4,597

Interference to DTVBL73907 BL, scenario 1

	Call	Chan	Svc	Status	City, State	File Number	Distance
Desired:	WPNT	D21	DT	BL	PITTSBURGH, PA	DTVBL73907	
Undesireds:	WVPY	D21	DD	LIC	FRONT ROYAL, VA	BLEDT20140714AAV	222.7 km
	WPGH-TV	D20	DT	CP	PITTSBURGH, PA	BLANK0000025698	0.0
	WMPT	D21	DT	APP	ANNAPOLIS, MD	BLANK0000029874	333.8
	WFPT	D21	DT	CP	FREDERICK, MD	BLANK0000025177	267.5
	WWJ-TV	D21	DT	APP	DETROIT, MI	BLANK0000025826	341.6
	WROC-TV	D21	DT	CP	ROCHESTER, NY	BLANK0000027721	355.4
	WBNS-TV	D21	DT	LIC	COLUMBUS, OH	BLCDT20021025ABK	263.1
	WSEE-TV	D21	DT	CP	ERIE, PA	BLANK0000028628	174.4
	WWCW	D21	DT	CP	LYNCHBURG, VA	BLANK0000027725	354.3
	WVPX-TV	D22	DT	CP	AKRON, OH	BLANK0000026965	147.1
	WTOO-CD	D22	DC	CP	BOLIVAR, PA	BLANK0000027766	124.2
	WWKH-CD	D22	DC	CP	UNIONTOWN, PA	BLANK0000027838	77.1

Service area	Terrain-limited	IX-free, before	IX-free, after	Percent New IX
25236.0 3,130,920	23661.8 3,022,398	23039.7 2,985,776	23019.7 2,985,342	0.09 0.01
Undesired	Total IX	Unique IX, before	Unique IX, after	
WVPY D21 DD LIC	64.3 1,428		19.9 434	
WMPT D21 DT APP	60.4 1,626	44.3 1,160	24.1 713	
WWJ-TV D21 DT APP	16.0 7,106	0.0 0	0.0 0	
WBNS-TV D21 DT LIC	365.1 29,611	257.1 8,871	257.1 8,871	
WSEE-TV D21 DT CP	260.7 24,940	168.5 4,549	168.5 4,549	
WVPX-TV D22 DT CP	51.9 6,575	24.0 777	24.0 777	
WTOO-CD D22 DC CP	8.1 59	4.0 59	0.0 0	

Interference to DTVBL73907 BL, scenario 2

Call	Chan	Svc	Status	City, State	File Number	Distance
Desired: WPNT	D21	DT	BL	PITTSBURGH, PA	DTVBL73907	
Undesireds: WVPY	D21	DD	LIC	FRONT ROYAL, VA	BLEDT20140714AAV	222.7 km
WPGH-TV	D20	DT	CP	PITTSBURGH, PA	BLANK0000025698	0.0
WMPT	D21	DT	APP	ANNAPOLIS, MD	BLANK0000029874	333.8
WFPT	D21	DT	CP	FREDERICK, MD	BLANK0000025177	267.5
WWJ-TV	D21	DT	APP	DETROIT, MI	BLANK0000025826	341.6
WROC-TV	D21	DT	CP	ROCHESTER, NY	BLANK0000027721	355.4
WBNS-TV	D21	DT	LIC	COLUMBUS, OH	BLCDT20021025ABK	263.1
WSEE-TV	D21	DT	BL	ERIE, PA	DTVBL49711	174.4
WWCW	D21	DT	CP	LYNCHBURG, VA	BLANK0000027725	354.3
WVPX-TV	D22	DT	CP	AKRON, OH	BLANK0000026965	147.1
WTOO-CD	D22	DC	CP	BOLIVAR, PA	BLANK0000027766	124.2
WWKH-CD	D22	DC	CP	UNIONTOWN, PA	BLANK0000027838	77.1

Service area	Terrain-limited	IX-free, before	IX-free, after	Percent New IX
25236.0 3,130,920	23661.8 3,022,398	23039.7 2,985,776	23019.7 2,985,342	0.09 0.01
Undesired	Total IX	Unique IX, before	Unique IX, after	
WVPY D21 DD LIC	64.3 1,428		19.9 434	

WMPT D21 DT APP	60.4	1,626	44.3	1,160	24.1	713
WWJ-TV D21 DT APP	16.0	7,106	0.0	0	0.0	0
WBNS-TV D21 DT LIC	365.1	29,611	257.1	8,871	257.1	8,871
WSEE-TV D21 DT BL	260.7	24,940	168.5	4,549	168.5	4,549
WVPX-TV D22 DT CP	51.9	6,575	24.0	777	24.0	777
WTOO-CD D22 DC CP	8.1	59	4.0	59	0.0	0

Interference to DTVBL73907 BL, scenario 3

	Call	Chan	Svc	Status	City, State	File Number	Distance
Desired:	WPNT	D21	DT	BL	PITTSBURGH, PA	DTVBL73907	
Undesireds:	WVPY	D21	DD	LIC	FRONT ROYAL, VA	BLEDT20140714AAV	222.7 km
	WPGH-TV	D20	DT	CP	PITTSBURGH, PA	BLANK0000025698	0.0
	WMPT	D21	DT	APP	ANNAPOLIS, MD	BLANK0000029874	333.8
	WFPT	D21	DT	CP	FREDERICK, MD	BLANK0000025177	267.5
	WWJ-TV	D21	DT	BL	DETROIT, MI	DTVBL72123	341.6
	WROC-TV	D21	DT	CP	ROCHESTER, NY	BLANK0000027721	355.4
	WBNS-TV	D21	DT	LIC	COLUMBUS, OH	BLCDT20021025ABK	263.1
	WSEE-TV	D21	DT	CP	ERIE, PA	BLANK0000028628	174.4
	WWCW	D21	DT	CP	LYNCHBURG, VA	BLANK0000027725	354.3
	WVPX-TV	D22	DT	CP	AKRON, OH	BLANK0000026965	147.1
	WTOO-CD	D22	DC	CP	BOLIVAR, PA	BLANK0000027766	124.2
	WWKH-CD	D22	DC	CP	UNIONTOWN, PA	BLANK0000027838	77.1

Service area		Terrain-limited		IX-free, before		IX-free, after		Percent New IX
25236.0	3,130,920	23661.8	3,022,398	23039.7	2,985,776	23019.7	2,985,342	0.09 0.01

Undesired		Total IX	Unique IX, before	Unique IX, after
WVPY D21 DD LIC	64.3	1,428	19.9	434
WMPT D21 DT APP	60.4	1,626	44.3	1,160
WWJ-TV D21 DT BL	12.0	7,006	0.0	0
WBNS-TV D21 DT LIC	365.1	29,611	261.1	8,971
WSEE-TV D21 DT CP	260.7	24,940	168.5	4,549
WVPX-TV D22 DT CP	51.9	6,575	24.0	777

WTOO-CD D22 DC CP 8.1 59 4.0 59 0.0 0

Interference to DTVBL73907 BL, scenario 4

	Call	Chan	Svc	Status	City, State	File Number	Distance
Desired:	WPNT	D21	DT	BL	PITTSBURGH, PA	DTVBL73907	
Undesireds:	WVPY	D21	DD	LIC	FRONT ROYAL, VA	BLEDT20140714AAV	222.7 km
	WPGH-TV	D20	DT	CP	PITTSBURGH, PA	BLANK0000025698	0.0
	WMPT	D21	DT	APP	ANNAPOLIS, MD	BLANK0000029874	333.8
	WFPT	D21	DT	CP	FREDERICK, MD	BLANK0000025177	267.5
	WWJ-TV	D21	DT	BL	DETROIT, MI	DTVBL72123	341.6
	WROC-TV	D21	DT	CP	ROCHESTER, NY	BLANK0000027721	355.4
	WBNS-TV	D21	DT	LIC	COLUMBUS, OH	BLCDT20021025ABK	263.1
	WSEE-TV	D21	DT	BL	ERIE, PA	DTVBL49711	174.4
	WWCW	D21	DT	CP	LYNCHBURG, VA	BLANK0000027725	354.3
	WVPX-TV	D22	DT	CP	AKRON, OH	BLANK0000026965	147.1
	WTOO-CD	D22	DC	CP	BOLIVAR, PA	BLANK0000027766	124.2
	WWKH-CD	D22	DC	CP	UNIONTOWN, PA	BLANK0000027838	77.1

Service area		Terrain-limited		IX-free, before		IX-free, after		Percent New IX	
25236.0	3,130,920	23661.8	3,022,398	23039.7	2,985,776	23019.7	2,985,342	0.09	0.01

Undesired		Total IX	Unique IX, before		Unique IX, after	
WVPY D21 DD LIC	64.3	1,428			19.9	434
WMPT D21 DT APP	60.4	1,626	44.3	1,160	24.1	713
WWJ-TV D21 DT BL	12.0	7,006	0.0	0	0.0	0
WBNS-TV D21 DT LIC	365.1	29,611	261.1	8,971	261.1	8,971
WSEE-TV D21 DT BL	260.7	24,940	168.5	4,549	168.5	4,549
WVPX-TV D22 DT CP	51.9	6,575	24.0	777	24.0	777
WTOO-CD D22 DC CP	8.1	59	4.0	59	0.0	0

Interference to DTVBL73907 BL, scenario 5

	Call	Chan	Svc	Status	City, State	File Number	Distance
Desired:	WPNT	D21	DT	BL	PITTSBURGH, PA	DTVBL73907	
Undesireds:	WVPY	D21	DD	LIC	FRONT ROYAL, VA	BLEDT20140714AAV	222.7 km
	WPGH-TV	D20	DT	CP	PITTSBURGH, PA	BLANK0000025698	0.0
	WMPT	D21	DT	APP	ANNAPOLIS, MD	BLANK0000029874	333.8
	WFPT	D21	DT	CP	FREDERICK, MD	BLANK0000025177	267.5
	WWJ-TV	D21	DT	APP	DETROIT, MI	BLANK0000025826	341.6
	WROC-TV	D21	DT	CP	ROCHESTER, NY	BLANK0000027721	355.4
	WBNS-TV	D21	DT	LIC	COLUMBUS, OH	BLCDT20021025ABK	263.1
	WSEE-TV	D21	DT	CP	ERIE, PA	BLANK0000028628	174.4
	WWCW	D21	DT	CP	LYNCHBURG, VA	BLANK0000027725	354.3
	WVPX-TV	D22	DT	CP	AKRON, OH	BLANK0000026965	147.1
	WTOO-CD	D22	DC	CP	BOLIVAR, PA	BLANK0000027766	124.2
	WWKH-CD	D22	DC	BL	UNIONTOWN, PA	DTVBL68409	77.1

	Service area		Terrain-limited		IX-free, before		IX-free, after		Percent New IX
	25236.0	3,130,920	23661.8	3,022,398	22926.8	2,981,392	22910.8	2,981,003	0.07 0.01

Undesired			Total IX		Unique IX, before		Unique IX, after
WVPY D21 DD LIC	64.3		1,428			16.0	389
WMPT D21 DT APP	60.4		1,626	44.3	1,160	24.1	713
WWJ-TV D21 DT APP	16.0		7,106	0.0	0	0.0	0
WBNS-TV D21 DT LIC	365.1		29,611	257.1	8,871	257.1	8,871
WSEE-TV D21 DT CP	260.7		24,940	144.5	4,163	144.5	4,163
WVPX-TV D22 DT CP	51.9		6,575	24.0	777	24.0	777
WTOO-CD D22 DC CP	8.1		59	4.0	59	0.0	0
WWKH-CD D22 DC BL	140.9		5,021	112.9	4,384	108.9	4,339

Interference to DTVBL73907 BL, scenario 6

	Call	Chan	Svc	Status	City, State	File Number	Distance
Desired:	WPNT	D21	DT	BL	PITTSBURGH, PA	DTVBL73907	
Undesireds:	WVPY	D21	DD	LIC	FRONT ROYAL, VA	BLEDT20140714AAV	222.7 km

WPGH-TV	D20	DT	CP	PITTSBURGH, PA	BLANK0000025698	0.0
WMPT	D21	DT	APP	ANNAPOLIS, MD	BLANK0000029874	333.8
WFPT	D21	DT	CP	FREDERICK, MD	BLANK0000025177	267.5
WWJ-TV	D21	DT	APP	DETROIT, MI	BLANK0000025826	341.6
WROC-TV	D21	DT	CP	ROCHESTER, NY	BLANK0000027721	355.4
WBNS-TV	D21	DT	LIC	COLUMBUS, OH	BLCDT20021025ABK	263.1
WSEE-TV	D21	DT	BL	ERIE, PA	DTVBL49711	174.4
WWCW	D21	DT	CP	LYNCHBURG, VA	BLANK0000027725	354.3
WVPX-TV	D22	DT	CP	AKRON, OH	BLANK0000026965	147.1
WTOO-CD	D22	DC	CP	BOLIVAR, PA	BLANK0000027766	124.2
WWKH-CD	D22	DC	BL	UNIONTOWN, PA	DTVBL68409	77.1

Service area	Terrain-limited	IX-free, before	IX-free, after	Percent New IX
25236.0 3,130,920	23661.8 3,022,398	22926.8 2,981,392	22910.8 2,981,003	0.07 0.01

Undesired	Total IX	Unique IX, before	Unique IX, after
WVPY D21 DD LIC 64.3	1,428	16.0 389	
WMPT D21 DT APP 60.4	1,626	44.3 1,160	24.1 713
WWJ-TV D21 DT APP 16.0	7,106	0.0 0	0.0 0
WBNS-TV D21 DT LIC 365.1	29,611	257.1 8,871	257.1 8,871
WSEE-TV D21 DT BL 260.7	24,940	144.5 4,163	144.5 4,163
WVPX-TV D22 DT CP 51.9	6,575	24.0 777	24.0 777
WTOO-CD D22 DC CP 8.1	59	4.0 59	0.0 0
WWKH-CD D22 DC BL 140.9	5,021	112.9 4,384	108.9 4,339

Interference to DTVBL73907 BL, scenario 7

Call	Chan	Svc	Status	City, State	File Number	Distance
Desired: WPNT	D21	DT	BL	PITTSBURGH, PA	DTVBL73907	
Undesireds: WVPY	D21	DD	LIC	FRONT ROYAL, VA	BLEDT20140714AAV	222.7 km
WPGH-TV	D20	DT	CP	PITTSBURGH, PA	BLANK0000025698	0.0
WMPT	D21	DT	APP	ANNAPOLIS, MD	BLANK0000029874	333.8
WFPT	D21	DT	CP	FREDERICK, MD	BLANK0000025177	267.5
WWJ-TV	D21	DT	BL	DETROIT, MI	DTVBL72123	341.6

WROC-TV	D21	DT	CP	ROCHESTER, NY	BLANK0000027721	355.4
WBNS-TV	D21	DT	LIC	COLUMBUS, OH	BLCDT20021025ABK	263.1
WSEE-TV	D21	DT	CP	ERIE, PA	BLANK0000028628	174.4
WWCW	D21	DT	CP	LYNCHBURG, VA	BLANK0000027725	354.3
WVPX-TV	D22	DT	CP	AKRON, OH	BLANK0000026965	147.1
WTOO-CD	D22	DC	CP	BOLIVAR, PA	BLANK0000027766	124.2
WWKH-CD	D22	DC	BL	UNIONTOWN, PA	DTVBL68409	77.1

Service area		Terrain-limited		IX-free, before		IX-free, after		Percent New IX	
25236.0	3,130,920	23661.8	3,022,398	22926.8	2,981,392	22910.8	2,981,003	0.07	0.01

Undesired		Total IX	Unique IX, before		Unique IX, after	
WVPY D21 DD LIC	64.3	1,428			16.0	389
WMPT D21 DT APP	60.4	1,626	44.3	1,160	24.1	713
WWJ-TV D21 DT BL	12.0	7,006	0.0	0	0.0	0
WBNS-TV D21 DT LIC	365.1	29,611	261.1	8,971	261.1	8,971
WSEE-TV D21 DT CP	260.7	24,940	144.5	4,163	144.5	4,163
WVPX-TV D22 DT CP	51.9	6,575	24.0	777	24.0	777
WTOO-CD D22 DC CP	8.1	59	4.0	59	0.0	0
WWKH-CD D22 DC BL	140.9	5,021	112.9	4,384	108.9	4,339

Interference to DTVBL73907 BL, scenario 8

	Call	Chan	Svc	Status	City, State	File Number	Distance
Desired:	WPNT	D21	DT	BL	PITTSBURGH, PA	DTVBL73907	
Undesireds:	WVPY	D21	DD	LIC	FRONT ROYAL, VA	BLEDT20140714AAV	222.7 km
	WPGH-TV	D20	DT	CP	PITTSBURGH, PA	BLANK0000025698	0.0
	WMPT	D21	DT	APP	ANNAPOLIS, MD	BLANK0000029874	333.8
	WFPT	D21	DT	CP	FREDERICK, MD	BLANK0000025177	267.5
	WWJ-TV	D21	DT	BL	DETROIT, MI	DTVBL72123	341.6
	WROC-TV	D21	DT	CP	ROCHESTER, NY	BLANK0000027721	355.4
	WBNS-TV	D21	DT	LIC	COLUMBUS, OH	BLCDT20021025ABK	263.1
	WSEE-TV	D21	DT	BL	ERIE, PA	DTVBL49711	174.4
	WWCW	D21	DT	CP	LYNCHBURG, VA	BLANK0000027725	354.3

WVPX-TV	D22	DT	CP	AKRON, OH	BLANK0000026965	147.1
WTOO-CD	D22	DC	CP	BOLIVAR, PA	BLANK0000027766	124.2
WWKH-CD	D22	DC	BL	UNIONTOWN, PA	DTVBL68409	77.1

Service area	Terrain-limited	IX-free, before	IX-free, after	Percent New IX
25236.0 3,130,920	23661.8 3,022,398	22926.8 2,981,392	22910.8 2,981,003	0.07 0.01

Undesired	Total IX	Unique IX, before	Unique IX, after
WVPY D21 DD LIC	64.3 1,428	16.0 389	
WMPT D21 DT APP	60.4 1,626	44.3 1,160	24.1 713
WWJ-TV D21 DT BL	12.0 7,006	0.0 0	0.0 0
WBNS-TV D21 DT LIC	365.1 29,611	261.1 8,971	261.1 8,971
WSEE-TV D21 DT BL	260.7 24,940	144.5 4,163	144.5 4,163
WVPX-TV D22 DT CP	51.9 6,575	24.0 777	24.0 777
WTOO-CD D22 DC CP	8.1 59	4.0 59	0.0 0
WWKH-CD D22 DC BL	140.9 5,021	112.9 4,384	108.9 4,339

Interference to DTVBL73907 BL, scenario 9

	Call	Chan	Svc	Status	City, State	File Number	Distance
Desired:	WPNT	D21	DT	BL	PITTSBURGH, PA	DTVBL73907	
Undesireds:	WVPY	D21	DD	LIC	FRONT ROYAL, VA	BLEDT20140714AAV	222.7 km
	WPGH-TV	D20	DT	CP	PITTSBURGH, PA	BLANK0000025698	0.0
	WMPT	D21	DT	APP	ANNAPOLIS, MD	BLANK0000029874	333.8
	WFPT	D21	DT	CP	FREDERICK, MD	BLANK0000025177	267.5
	WWJ-TV	D21	DT	APP	DETROIT, MI	BLANK0000025826	341.6
	WROC-TV	D21	DT	CP	ROCHESTER, NY	BLANK0000027721	355.4
	WBNS-TV	D21	DT	LIC	COLUMBUS, OH	BLCDT20021025ABK	263.1
	WSEE-TV	D21	DT	CP	ERIE, PA	BLANK0000028628	174.4
	WWCW	D21	DT	CP	LYNCHBURG, VA	BLANK0000027725	354.3
	WVPX-TV	D22	DT	CP	AKRON, OH	BLANK0000026965	147.1
	WTOO-CD	D22	DC	BL	BOLIVAR, PA	DTVBL68403	124.2
	WWKH-CD	D22	DC	CP	UNIONTOWN, PA	BLANK0000027838	77.1

Service area	Terrain-limited	IX-free, before	IX-free, after	Percent New IX
25236.0 3,130,920	23661.8 3,022,398	23039.7 2,985,776	23019.7 2,985,342	0.09 0.01
Undesired	Total IX	Unique IX, before	Unique IX, after	
WVPY D21 DD LIC	64.3 1,428		19.9 434	
WMPT D21 DT APP	60.4 1,626	44.3 1,160	24.1 713	
WWJ-TV D21 DT APP	16.0 7,106	0.0 0	0.0 0	
WBNS-TV D21 DT LIC	365.1 29,611	257.1 8,871	257.1 8,871	
WSEE-TV D21 DT CP	260.7 24,940	168.5 4,549	168.5 4,549	
WVPX-TV D22 DT CP	51.9 6,575	24.0 777	24.0 777	
WTOO-CD D22 DC BL	8.1 59	4.0 59	0.0 0	

Interference to DTVBL73907 BL, scenario 10

Call	Chan	Svc	Status	City, State	File Number	Distance
Desired: WPNT	D21	DT	BL	PITTSBURGH, PA	DTVBL73907	
Undesireds: WVPY	D21	DD	LIC	FRONT ROYAL, VA	BLEDT20140714AAV	222.7 km
WPGH-TV	D20	DT	CP	PITTSBURGH, PA	BLANK0000025698	0.0
WMPT	D21	DT	APP	ANNAPOLIS, MD	BLANK0000029874	333.8
WFPT	D21	DT	CP	FREDERICK, MD	BLANK0000025177	267.5
WWJ-TV	D21	DT	APP	DETROIT, MI	BLANK0000025826	341.6
WROC-TV	D21	DT	CP	ROCHESTER, NY	BLANK0000027721	355.4
WBNS-TV	D21	DT	LIC	COLUMBUS, OH	BLCDT20021025ABK	263.1
WSEE-TV	D21	DT	BL	ERIE, PA	DTVBL49711	174.4
WWCW	D21	DT	CP	LYNCHBURG, VA	BLANK0000027725	354.3
WVPX-TV	D22	DT	CP	AKRON, OH	BLANK0000026965	147.1
WTOO-CD	D22	DC	BL	BOLIVAR, PA	DTVBL68403	124.2
WWKH-CD	D22	DC	CP	UNIONTOWN, PA	BLANK0000027838	77.1

Service area	Terrain-limited	IX-free, before	IX-free, after	Percent New IX
25236.0 3,130,920	23661.8 3,022,398	23039.7 2,985,776	23019.7 2,985,342	0.09 0.01
Undesired	Total IX	Unique IX, before	Unique IX, after	
WVPY D21 DD LIC	64.3 1,428		19.9 434	

WMPT D21 DT APP	60.4	1,626	44.3	1,160	24.1	713
WWJ-TV D21 DT APP	16.0	7,106	0.0	0	0.0	0
WBNS-TV D21 DT LIC	365.1	29,611	257.1	8,871	257.1	8,871
WSEE-TV D21 DT BL	260.7	24,940	168.5	4,549	168.5	4,549
WVPX-TV D22 DT CP	51.9	6,575	24.0	777	24.0	777
WTOO-CD D22 DC BL	8.1	59	4.0	59	0.0	0

Interference to DTVBL73907 BL, scenario 11

	Call	Chan	Svc	Status	City, State	File Number	Distance
Desired:	WPNT	D21	DT	BL	PITTSBURGH, PA	DTVBL73907	
Undesireds:	WVPY	D21	DD	LIC	FRONT ROYAL, VA	BLEDT20140714AAV	222.7 km
	WPGH-TV	D20	DT	CP	PITTSBURGH, PA	BLANK0000025698	0.0
	WMPT	D21	DT	APP	ANNAPOLIS, MD	BLANK0000029874	333.8
	WFPT	D21	DT	CP	FREDERICK, MD	BLANK0000025177	267.5
	WWJ-TV	D21	DT	BL	DETROIT, MI	DTVBL72123	341.6
	WROC-TV	D21	DT	CP	ROCHESTER, NY	BLANK0000027721	355.4
	WBNS-TV	D21	DT	LIC	COLUMBUS, OH	BLCDT20021025ABK	263.1
	WSEE-TV	D21	DT	CP	ERIE, PA	BLANK0000028628	174.4
	WWCW	D21	DT	CP	LYNCHBURG, VA	BLANK0000027725	354.3
	WVPX-TV	D22	DT	CP	AKRON, OH	BLANK0000026965	147.1
	WTOO-CD	D22	DC	BL	BOLIVAR, PA	DTVBL68403	124.2
	WWKH-CD	D22	DC	CP	UNIONTOWN, PA	BLANK0000027838	77.1

Service area		Terrain-limited		IX-free, before		IX-free, after		Percent New IX
25236.0	3,130,920	23661.8	3,022,398	23039.7	2,985,776	23019.7	2,985,342	0.09 0.01

Undesired		Total IX	Unique IX, before	Unique IX, after
WVPY D21 DD LIC	64.3	1,428	19.9	434
WMPT D21 DT APP	60.4	1,626	44.3	1,160
WWJ-TV D21 DT BL	12.0	7,006	0.0	0
WBNS-TV D21 DT LIC	365.1	29,611	261.1	8,971
WSEE-TV D21 DT CP	260.7	24,940	168.5	4,549
WVPX-TV D22 DT CP	51.9	6,575	24.0	777

WTOO-CD D22 DC BL 8.1 59 4.0 59 0.0 0

Interference to DTVBL73907 BL, scenario 12

	Call	Chan	Svc	Status	City, State	File Number	Distance
Desired:	WPNT	D21	DT	BL	PITTSBURGH, PA	DTVBL73907	
Undesireds:	WVPY	D21	DD	LIC	FRONT ROYAL, VA	BLEDT20140714AAV	222.7 km
	WPGH-TV	D20	DT	CP	PITTSBURGH, PA	BLANK0000025698	0.0
	WMPT	D21	DT	APP	ANNAPOLIS, MD	BLANK0000029874	333.8
	WFPT	D21	DT	CP	FREDERICK, MD	BLANK0000025177	267.5
	WWJ-TV	D21	DT	BL	DETROIT, MI	DTVBL72123	341.6
	WROC-TV	D21	DT	CP	ROCHESTER, NY	BLANK0000027721	355.4
	WBNS-TV	D21	DT	LIC	COLUMBUS, OH	BLCDT20021025ABK	263.1
	WSEE-TV	D21	DT	BL	ERIE, PA	DTVBL49711	174.4
	WWCW	D21	DT	CP	LYNCHBURG, VA	BLANK0000027725	354.3
	WVPX-TV	D22	DT	CP	AKRON, OH	BLANK0000026965	147.1
	WTOO-CD	D22	DC	BL	BOLIVAR, PA	DTVBL68403	124.2
	WWKH-CD	D22	DC	CP	UNIONTOWN, PA	BLANK0000027838	77.1
	Service area	Terrain-limited		IX-free, before		IX-free, after	Percent New IX
	25236.0 3,130,920	23661.8	3,022,398	23039.7	2,985,776	23019.7 2,985,342	0.09 0.01

Undesired	Total IX	Unique IX, before	Unique IX, after
WVPY D21 DD LIC 64.3 1,428	19.9 434		
WMPT D21 DT APP 60.4 1,626	44.3 1,160	24.1 713	
WWJ-TV D21 DT BL 12.0 7,006	0.0 0	0.0 0	
WBNS-TV D21 DT LIC 365.1 29,611	261.1 8,971	261.1 8,971	
WSEE-TV D21 DT BL 260.7 24,940	168.5 4,549	168.5 4,549	
WVPX-TV D22 DT CP 51.9 6,575	24.0 777	24.0 777	
WTOO-CD D22 DC BL 8.1 59	4.0 59	0.0 0	

Interference to DTVBL73907 BL, scenario 13

	Call	Chan	Svc	Status	City, State	File Number	Distance
Desired:	WPNT	D21	DT	BL	PITTSBURGH, PA	DTVBL73907	
Undesireds:	WVPY	D21	DD	LIC	FRONT ROYAL, VA	BLEDT20140714AAV	222.7 km
	WPGH-TV	D20	DT	CP	PITTSBURGH, PA	BLANK0000025698	0.0
	WMPT	D21	DT	APP	ANNAPOLIS, MD	BLANK0000029874	333.8
	WFPT	D21	DT	CP	FREDERICK, MD	BLANK0000025177	267.5
	WWJ-TV	D21	DT	APP	DETROIT, MI	BLANK0000025826	341.6
	WROC-TV	D21	DT	CP	ROCHESTER, NY	BLANK0000027721	355.4
	WBNS-TV	D21	DT	LIC	COLUMBUS, OH	BLCDT20021025ABK	263.1
	WSEE-TV	D21	DT	CP	ERIE, PA	BLANK0000028628	174.4
	WWCW	D21	DT	CP	LYNCHBURG, VA	BLANK0000027725	354.3
	WVPX-TV	D22	DT	CP	AKRON, OH	BLANK0000026965	147.1
	WTOO-CD	D22	DC	BL	BOLIVAR, PA	DTVBL68403	124.2
	WWKH-CD	D22	DC	BL	UNIONTOWN, PA	DTVBL68409	77.1

Service area	Terrain-limited	IX-free, before	IX-free, after	Percent New IX
25236.0 3,130,920	23661.8 3,022,398	22926.8 2,981,392	22910.8 2,981,003	0.07 0.01

Undesired	Total IX	Unique IX, before	Unique IX, after
WVPY D21 DD LIC 64.3 1,428	16.0 389		
WMPT D21 DT APP 60.4 1,626	44.3 1,160	24.1 713	
WWJ-TV D21 DT APP 16.0 7,106	0.0 0	0.0 0	
WBNS-TV D21 DT LIC 365.1 29,611	257.1 8,871	257.1 8,871	
WSEE-TV D21 DT CP 260.7 24,940	144.5 4,163	144.5 4,163	
WVPX-TV D22 DT CP 51.9 6,575	24.0 777	24.0 777	
WTOO-CD D22 DC BL 8.1 59	4.0 59	0.0 0	
WWKH-CD D22 DC BL 140.9 5,021	112.9 4,384	108.9 4,339	

Interference to DTVBL73907 BL, scenario 14

	Call	Chan	Svc	Status	City, State	File Number	Distance
Desired:	WPNT	D21	DT	BL	PITTSBURGH, PA	DTVBL73907	
Undesireds:	WVPY	D21	DD	LIC	FRONT ROYAL, VA	BLEDT20140714AAV	222.7 km

WPGH-TV	D20	DT	CP	PITTSBURGH, PA	BLANK0000025698	0.0
WMPT	D21	DT	APP	ANNAPOLIS, MD	BLANK0000029874	333.8
WFPT	D21	DT	CP	FREDERICK, MD	BLANK0000025177	267.5
WWJ-TV	D21	DT	APP	DETROIT, MI	BLANK0000025826	341.6
WROC-TV	D21	DT	CP	ROCHESTER, NY	BLANK0000027721	355.4
WBNS-TV	D21	DT	LIC	COLUMBUS, OH	BLC DT20021025ABK	263.1
WSEE-TV	D21	DT	BL	ERIE, PA	DTVBL49711	174.4
WWCW	D21	DT	CP	LYNCHBURG, VA	BLANK0000027725	354.3
WVPX-TV	D22	DT	CP	AKRON, OH	BLANK0000026965	147.1
WTOO-CD	D22	DC	BL	BOLIVAR, PA	DTVBL68403	124.2
WWKH-CD	D22	DC	BL	UNIONTOWN, PA	DTVBL68409	77.1

Service area	Terrain-limited	IX-free, before	IX-free, after	Percent New IX
25236.0 3,130,920	23661.8 3,022,398	22926.8 2,981,392	22910.8 2,981,003	0.07 0.01

Undesired	Total IX	Unique IX, before	Unique IX, after
WVPY D21 DD LIC 64.3	1,428	16.0 389	
WMPT D21 DT APP 60.4	1,626	44.3 1,160	24.1 713
WWJ-TV D21 DT APP 16.0	7,106	0.0 0	0.0 0
WBNS-TV D21 DT LIC 365.1	29,611	257.1 8,871	257.1 8,871
WSEE-TV D21 DT BL 260.7	24,940	144.5 4,163	144.5 4,163
WVPX-TV D22 DT CP 51.9	6,575	24.0 777	24.0 777
WTOO-CD D22 DC BL 8.1	59	4.0 59	0.0 0
WWKH-CD D22 DC BL 140.9	5,021	112.9 4,384	108.9 4,339

Interference to DTVBL73907 BL, scenario 15

Call	Chan	Svc	Status	City, State	File Number	Distance
Desired: WPNT	D21	DT	BL	PITTSBURGH, PA	DTVBL73907	
Undesireds: WVPY	D21	DD	LIC	FRONT ROYAL, VA	BLEDT20140714AAV	222.7 km
WPGH-TV	D20	DT	CP	PITTSBURGH, PA	BLANK0000025698	0.0
WMPT	D21	DT	APP	ANNAPOLIS, MD	BLANK0000029874	333.8
WFPT	D21	DT	CP	FREDERICK, MD	BLANK0000025177	267.5
WWJ-TV	D21	DT	BL	DETROIT, MI	DTVBL72123	341.6

WROC-TV	D21	DT	CP	ROCHESTER, NY	BLANK0000027721	355.4
WBNS-TV	D21	DT	LIC	COLUMBUS, OH	BLCDT20021025ABK	263.1
WSEE-TV	D21	DT	CP	ERIE, PA	BLANK0000028628	174.4
WWCW	D21	DT	CP	LYNCHBURG, VA	BLANK0000027725	354.3
WVPX-TV	D22	DT	CP	AKRON, OH	BLANK0000026965	147.1
WTOO-CD	D22	DC	BL	BOLIVAR, PA	DTVBL68403	124.2
WWKH-CD	D22	DC	BL	UNIONTOWN, PA	DTVBL68409	77.1

Service area		Terrain-limited		IX-free, before		IX-free, after		Percent New IX	
25236.0	3,130,920	23661.8	3,022,398	22926.8	2,981,392	22910.8	2,981,003	0.07	0.01

Undesired		Total IX	Unique IX, before		Unique IX, after	
WVPY D21 DD LIC	64.3	1,428			16.0	389
WMPT D21 DT APP	60.4	1,626	44.3	1,160	24.1	713
WWJ-TV D21 DT BL	12.0	7,006	0.0	0	0.0	0
WBNS-TV D21 DT LIC	365.1	29,611	261.1	8,971	261.1	8,971
WSEE-TV D21 DT CP	260.7	24,940	144.5	4,163	144.5	4,163
WVPX-TV D22 DT CP	51.9	6,575	24.0	777	24.0	777
WTOO-CD D22 DC BL	8.1	59	4.0	59	0.0	0
WWKH-CD D22 DC BL	140.9	5,021	112.9	4,384	108.9	4,339

Interference to DTVBL73907 BL, scenario 16

	Call	Chan	Svc	Status	City, State	File Number	Distance
Desired:	WPNT	D21	DT	BL	PITTSBURGH, PA	DTVBL73907	
Undesireds:	WVPY	D21	DD	LIC	FRONT ROYAL, VA	BLEDT20140714AAV	222.7 km
	WPGH-TV	D20	DT	CP	PITTSBURGH, PA	BLANK0000025698	0.0
	WMPT	D21	DT	APP	ANNAPOLIS, MD	BLANK0000029874	333.8
	WFPT	D21	DT	CP	FREDERICK, MD	BLANK0000025177	267.5
	WWJ-TV	D21	DT	BL	DETROIT, MI	DTVBL72123	341.6
	WROC-TV	D21	DT	CP	ROCHESTER, NY	BLANK0000027721	355.4
	WBNS-TV	D21	DT	LIC	COLUMBUS, OH	BLCDT20021025ABK	263.1
	WSEE-TV	D21	DT	BL	ERIE, PA	DTVBL49711	174.4
	WWCW	D21	DT	CP	LYNCHBURG, VA	BLANK0000027725	354.3

WVPX-TV	D22	DT	CP	AKRON, OH	BLANK0000026965	147.1
WTOO-CD	D22	DC	BL	BOLIVAR, PA	DTVBL68403	124.2
WWKH-CD	D22	DC	BL	UNIONTOWN, PA	DTVBL68409	77.1

Service area	Terrain-limited	IX-free, before	IX-free, after	Percent New IX
25236.0 3,130,920	23661.8 3,022,398	22926.8 2,981,392	22910.8 2,981,003	0.07 0.01

Undesired	Total IX	Unique IX, before	Unique IX, after
WVPY D21 DD LIC	64.3 1,428	16.0 389	
WMPT D21 DT APP	60.4 1,626	44.3 1,160	24.1 713
WWJ-TV D21 DT BL	12.0 7,006	0.0 0	0.0 0
WBNS-TV D21 DT LIC	365.1 29,611	261.1 8,971	261.1 8,971
WSEE-TV D21 DT BL	260.7 24,940	144.5 4,163	144.5 4,163
WVPX-TV D22 DT CP	51.9 6,575	24.0 777	24.0 777
WTOO-CD D22 DC BL	8.1 59	4.0 59	0.0 0
WWKH-CD D22 DC BL	140.9 5,021	112.9 4,384	108.9 4,339

Interference to DTVBL73907 BL, scenario 17

	Call	Chan	Svc	Status	City, State	File Number	Distance
Desired:	WPNT	D21	DT	BL	PITTSBURGH, PA	DTVBL73907	
Undesireds:	WVPY	D21	DD	LIC	FRONT ROYAL, VA	BLEDT20140714AAV	222.7 km
	WPGH-TV	D20	DT	CP	PITTSBURGH, PA	BLANK0000025698	0.0
	WMPT	D21	DT	APP	ANNAPOLIS, MD	BLANK0000029874	333.8
	WFPT	D21	DT	CP	FREDERICK, MD	BLANK0000025177	267.5
	WWJ-TV	D21	DT	APP	DETROIT, MI	BLANK0000025826	341.6
	WROC-TV	D21	DT	CP	ROCHESTER, NY	BLANK0000027721	355.4
	WBNS-TV	D21	DT	LIC	COLUMBUS, OH	BLCDT20021025ABK	263.1
	WSEE-TV	D21	DT	CP	ERIE, PA	BLANK0000028628	174.4
	WWCW	D21	DT	CP	LYNCHBURG, VA	BLANK0000027725	354.3
	WVPX-TV	D22	DT	BL	AKRON, OH	DTVBL70491	147.2
	WTOO-CD	D22	DC	CP	BOLIVAR, PA	BLANK0000027766	124.2
	WWKH-CD	D22	DC	CP	UNIONTOWN, PA	BLANK0000027838	77.1

Service area	Terrain-limited	IX-free, before	IX-free, after	Percent New IX
25236.0 3,130,920	23661.8 3,022,398	23043.7 2,985,850	23023.7 2,985,416	0.09 0.01
Undesired	Total IX	Unique IX, before	Unique IX, after	
WVPY D21 DD LIC	64.3 1,428		19.9 434	
WMPT D21 DT APP	60.4 1,626	44.3 1,160	24.1 713	
WWJ-TV D21 DT APP	16.0 7,106	0.0 0	0.0 0	
WBNS-TV D21 DT LIC	365.1 29,611	257.1 8,871	257.1 8,871	
WSEE-TV D21 DT CP	260.7 24,940	168.5 4,549	168.5 4,549	
WVPX-TV D22 DT BL	47.9 6,501	20.0 703	20.0 703	
WTOO-CD D22 DC CP	8.1 59	4.0 59	0.0 0	

Interference to DTVBL73907 BL, scenario 18

Call	Chan	Svc	Status	City, State	File Number	Distance
Desired: WPNT	D21	DT	BL	PITTSBURGH, PA	DTVBL73907	
Undesireds: WVPY	D21	DD	LIC	FRONT ROYAL, VA	BLEDT20140714AAV	222.7 km
WPGH-TV	D20	DT	CP	PITTSBURGH, PA	BLANK0000025698	0.0
WMPT	D21	DT	APP	ANNAPOLIS, MD	BLANK0000029874	333.8
WFPT	D21	DT	CP	FREDERICK, MD	BLANK0000025177	267.5
WWJ-TV	D21	DT	APP	DETROIT, MI	BLANK0000025826	341.6
WROC-TV	D21	DT	CP	ROCHESTER, NY	BLANK0000027721	355.4
WBNS-TV	D21	DT	LIC	COLUMBUS, OH	BLCDT20021025ABK	263.1
WSEE-TV	D21	DT	BL	ERIE, PA	DTVBL49711	174.4
WWCW	D21	DT	CP	LYNCHBURG, VA	BLANK0000027725	354.3
WVPX-TV	D22	DT	BL	AKRON, OH	DTVBL70491	147.2
WTOO-CD	D22	DC	CP	BOLIVAR, PA	BLANK0000027766	124.2
WWKH-CD	D22	DC	CP	UNIONTOWN, PA	BLANK0000027838	77.1

Service area	Terrain-limited	IX-free, before	IX-free, after	Percent New IX
25236.0 3,130,920	23661.8 3,022,398	23043.7 2,985,850	23023.7 2,985,416	0.09 0.01
Undesired	Total IX	Unique IX, before	Unique IX, after	
WVPY D21 DD LIC	64.3 1,428		19.9 434	

WMPT D21 DT APP	60.4	1,626	44.3	1,160	24.1	713
WWJ-TV D21 DT APP	16.0	7,106	0.0	0	0.0	0
WBNS-TV D21 DT LIC	365.1	29,611	257.1	8,871	257.1	8,871
WSEE-TV D21 DT BL	260.7	24,940	168.5	4,549	168.5	4,549
WVPX-TV D22 DT BL	47.9	6,501	20.0	703	20.0	703
WTOO-CD D22 DC CP	8.1	59	4.0	59	0.0	0

Interference to DTVBL73907 BL, scenario 19

	Call	Chan	Svc	Status	City, State	File Number	Distance
Desired:	WPNT	D21	DT	BL	PITTSBURGH, PA	DTVBL73907	
Undesireds:	WVPY	D21	DD	LIC	FRONT ROYAL, VA	BLEDT20140714AAV	222.7 km
	WPGH-TV	D20	DT	CP	PITTSBURGH, PA	BLANK0000025698	0.0
	WMPT	D21	DT	APP	ANNAPOLIS, MD	BLANK0000029874	333.8
	WFPT	D21	DT	CP	FREDERICK, MD	BLANK0000025177	267.5
	WWJ-TV	D21	DT	BL	DETROIT, MI	DTVBL72123	341.6
	WROC-TV	D21	DT	CP	ROCHESTER, NY	BLANK0000027721	355.4
	WBNS-TV	D21	DT	LIC	COLUMBUS, OH	BLCDT20021025ABK	263.1
	WSEE-TV	D21	DT	CP	ERIE, PA	BLANK0000028628	174.4
	WWCW	D21	DT	CP	LYNCHBURG, VA	BLANK0000027725	354.3
	WVPX-TV	D22	DT	BL	AKRON, OH	DTVBL70491	147.2
	WTOO-CD	D22	DC	CP	BOLIVAR, PA	BLANK0000027766	124.2
	WWKH-CD	D22	DC	CP	UNIONTOWN, PA	BLANK0000027838	77.1

Service area		Terrain-limited		IX-free, before		IX-free, after		Percent New IX
25236.0	3,130,920	23661.8	3,022,398	23043.7	2,985,850	23023.7	2,985,416	0.09 0.01

Undesired		Total IX	Unique IX, before	Unique IX, after
WVPY D21 DD LIC	64.3	1,428	19.9	434
WMPT D21 DT APP	60.4	1,626	44.3	1,160
WWJ-TV D21 DT BL	12.0	7,006	0.0	0
WBNS-TV D21 DT LIC	365.1	29,611	261.1	8,971
WSEE-TV D21 DT CP	260.7	24,940	168.5	4,549
WVPX-TV D22 DT BL	47.9	6,501	20.0	703

WTOO-CD D22 DC CP 8.1 59 4.0 59 0.0 0

Interference to DTVBL73907 BL, scenario 20

	Call	Chan	Svc	Status	City, State	File Number	Distance
Desired:	WPNT	D21	DT	BL	PITTSBURGH, PA	DTVBL73907	
Undesireds:	WVPY	D21	DD	LIC	FRONT ROYAL, VA	BLEDT20140714AAV	222.7 km
	WPGH-TV	D20	DT	CP	PITTSBURGH, PA	BLANK0000025698	0.0
	WMPT	D21	DT	APP	ANNAPOLIS, MD	BLANK0000029874	333.8
	WFPT	D21	DT	CP	FREDERICK, MD	BLANK0000025177	267.5
	WWJ-TV	D21	DT	BL	DETROIT, MI	DTVBL72123	341.6
	WROC-TV	D21	DT	CP	ROCHESTER, NY	BLANK0000027721	355.4
	WBNS-TV	D21	DT	LIC	COLUMBUS, OH	BLCDT20021025ABK	263.1
	WSEE-TV	D21	DT	BL	ERIE, PA	DTVBL49711	174.4
	WWCW	D21	DT	CP	LYNCHBURG, VA	BLANK0000027725	354.3
	WVPX-TV	D22	DT	BL	AKRON, OH	DTVBL70491	147.2
	WTOO-CD	D22	DC	CP	BOLIVAR, PA	BLANK0000027766	124.2
	WWKH-CD	D22	DC	CP	UNIONTOWN, PA	BLANK0000027838	77.1
	Service area	Terrain-limited		IX-free, before		IX-free, after	Percent New IX
	25236.0 3,130,920	23661.8	3,022,398	23043.7	2,985,850	23023.7 2,985,416	0.09 0.01

Undesired	Total IX	Unique IX, before	Unique IX, after
WVPY D21 DD LIC 64.3 1,428	19.9 434		
WMPT D21 DT APP 60.4 1,626	44.3 1,160	24.1 713	
WWJ-TV D21 DT BL 12.0 7,006	0.0 0	0.0 0	
WBNS-TV D21 DT LIC 365.1 29,611	261.1 8,971	261.1 8,971	
WSEE-TV D21 DT BL 260.7 24,940	168.5 4,549	168.5 4,549	
WVPX-TV D22 DT BL 47.9 6,501	20.0 703	20.0 703	
WTOO-CD D22 DC CP 8.1 59	4.0 59	0.0 0	

Interference to DTVBL73907 BL, scenario 21

	Call	Chan	Svc	Status	City, State	File Number	Distance
Desired:	WPNT	D21	DT	BL	PITTSBURGH, PA	DTVBL73907	
Undesireds:	WVPY	D21	DD	LIC	FRONT ROYAL, VA	BLEDT20140714AAV	222.7 km
	WPGH-TV	D20	DT	CP	PITTSBURGH, PA	BLANK0000025698	0.0
	WMPT	D21	DT	APP	ANNAPOLIS, MD	BLANK0000029874	333.8
	WFPT	D21	DT	CP	FREDERICK, MD	BLANK0000025177	267.5
	WWJ-TV	D21	DT	APP	DETROIT, MI	BLANK0000025826	341.6
	WROC-TV	D21	DT	CP	ROCHESTER, NY	BLANK0000027721	355.4
	WBNS-TV	D21	DT	LIC	COLUMBUS, OH	BLCDT20021025ABK	263.1
	WSEE-TV	D21	DT	CP	ERIE, PA	BLANK0000028628	174.4
	WWCW	D21	DT	CP	LYNCHBURG, VA	BLANK0000027725	354.3
	WVPX-TV	D22	DT	BL	AKRON, OH	DTVBL70491	147.2
	WTOO-CD	D22	DC	CP	BOLIVAR, PA	BLANK0000027766	124.2
	WWKH-CD	D22	DC	BL	UNIONTOWN, PA	DTVBL68409	77.1

Service area	Terrain-limited	IX-free, before	IX-free, after	Percent New IX
25236.0 3,130,920	23661.8 3,022,398	22930.8 2,981,466	22914.8 2,981,077	0.07 0.01

Undesired	Total IX	Unique IX, before	Unique IX, after
WVPY D21 DD LIC 64.3 1,428	16.0 389		
WMPT D21 DT APP 60.4 1,626	44.3 1,160	24.1 713	
WWJ-TV D21 DT APP 16.0 7,106	0.0 0	0.0 0	
WBNS-TV D21 DT LIC 365.1 29,611	257.1 8,871	257.1 8,871	
WSEE-TV D21 DT CP 260.7 24,940	144.5 4,163	144.5 4,163	
WVPX-TV D22 DT BL 47.9 6,501	20.0 703	20.0 703	
WTOO-CD D22 DC CP 8.1 59	4.0 59	0.0 0	
WWKH-CD D22 DC BL 140.9 5,021	112.9 4,384	108.9 4,339	

Interference to DTVBL73907 BL, scenario 22

	Call	Chan	Svc	Status	City, State	File Number	Distance
Desired:	WPNT	D21	DT	BL	PITTSBURGH, PA	DTVBL73907	
Undesireds:	WVPY	D21	DD	LIC	FRONT ROYAL, VA	BLEDT20140714AAV	222.7 km

WPGH-TV	D20	DT	CP	PITTSBURGH, PA	BLANK0000025698	0.0
WMPT	D21	DT	APP	ANNAPOLIS, MD	BLANK0000029874	333.8
WFPT	D21	DT	CP	FREDERICK, MD	BLANK0000025177	267.5
WWJ-TV	D21	DT	APP	DETROIT, MI	BLANK0000025826	341.6
WROC-TV	D21	DT	CP	ROCHESTER, NY	BLANK0000027721	355.4
WBNS-TV	D21	DT	LIC	COLUMBUS, OH	BLC DT20021025ABK	263.1
WSEE-TV	D21	DT	BL	ERIE, PA	DTVBL49711	174.4
WWCW	D21	DT	CP	LYNCHBURG, VA	BLANK0000027725	354.3
WVPX-TV	D22	DT	BL	AKRON, OH	DTVBL70491	147.2
WTOO-CD	D22	DC	CP	BOLIVAR, PA	BLANK0000027766	124.2
WWKH-CD	D22	DC	BL	UNIONTOWN, PA	DTVBL68409	77.1

Service area	Terrain-limited	IX-free, before	IX-free, after	Percent New IX
25236.0 3,130,920	23661.8 3,022,398	22930.8 2,981,466	22914.8 2,981,077	0.07 0.01

Undesired	Total IX	Unique IX, before	Unique IX, after
WVPY D21 DD LIC 64.3	1,428	16.0 389	
WMPT D21 DT APP 60.4	1,626	44.3 1,160	24.1 713
WWJ-TV D21 DT APP 16.0	7,106	0.0 0	0.0 0
WBNS-TV D21 DT LIC 365.1	29,611	257.1 8,871	257.1 8,871
WSEE-TV D21 DT BL 260.7	24,940	144.5 4,163	144.5 4,163
WVPX-TV D22 DT BL 47.9	6,501	20.0 703	20.0 703
WTOO-CD D22 DC CP 8.1	59	4.0 59	0.0 0
WWKH-CD D22 DC BL 140.9	5,021	112.9 4,384	108.9 4,339

Interference to DTVBL73907 BL, scenario 23

Call	Chan	Svc	Status	City, State	File Number	Distance
Desired: WPNT	D21	DT	BL	PITTSBURGH, PA	DTVBL73907	
Undesireds: WVPY	D21	DD	LIC	FRONT ROYAL, VA	BLEDT20140714AAV	222.7 km
WPGH-TV	D20	DT	CP	PITTSBURGH, PA	BLANK0000025698	0.0
WMPT	D21	DT	APP	ANNAPOLIS, MD	BLANK0000029874	333.8
WFPT	D21	DT	CP	FREDERICK, MD	BLANK0000025177	267.5
WWJ-TV	D21	DT	BL	DETROIT, MI	DTVBL72123	341.6

WROC-TV	D21	DT	CP	ROCHESTER, NY	BLANK0000027721	355.4
WBNS-TV	D21	DT	LIC	COLUMBUS, OH	BLCDT20021025ABK	263.1
WSEE-TV	D21	DT	CP	ERIE, PA	BLANK0000028628	174.4
WWCW	D21	DT	CP	LYNCHBURG, VA	BLANK0000027725	354.3
WVPX-TV	D22	DT	BL	AKRON, OH	DTVBL70491	147.2
WTOO-CD	D22	DC	CP	BOLIVAR, PA	BLANK0000027766	124.2
WWKH-CD	D22	DC	BL	UNIONTOWN, PA	DTVBL68409	77.1

Service area		Terrain-limited		IX-free, before		IX-free, after		Percent New IX	
25236.0	3,130,920	23661.8	3,022,398	22930.8	2,981,466	22914.8	2,981,077	0.07	0.01

Undesired		Total IX	Unique IX, before		Unique IX, after	
WVPY D21 DD LIC	64.3	1,428			16.0	389
WMPT D21 DT APP	60.4	1,626	44.3	1,160	24.1	713
WWJ-TV D21 DT BL	12.0	7,006	0.0	0	0.0	0
WBNS-TV D21 DT LIC	365.1	29,611	261.1	8,971	261.1	8,971
WSEE-TV D21 DT CP	260.7	24,940	144.5	4,163	144.5	4,163
WVPX-TV D22 DT BL	47.9	6,501	20.0	703	20.0	703
WTOO-CD D22 DC CP	8.1	59	4.0	59	0.0	0
WWKH-CD D22 DC BL	140.9	5,021	112.9	4,384	108.9	4,339

Interference to DTVBL73907 BL, scenario 24

	Call	Chan	Svc	Status	City, State	File Number	Distance
Desired:	WPNT	D21	DT	BL	PITTSBURGH, PA	DTVBL73907	
Undesireds:	WVPY	D21	DD	LIC	FRONT ROYAL, VA	BLEDT20140714AAV	222.7 km
	WPGH-TV	D20	DT	CP	PITTSBURGH, PA	BLANK0000025698	0.0
	WMPT	D21	DT	APP	ANNAPOLIS, MD	BLANK0000029874	333.8
	WFPT	D21	DT	CP	FREDERICK, MD	BLANK0000025177	267.5
	WWJ-TV	D21	DT	BL	DETROIT, MI	DTVBL72123	341.6
	WROC-TV	D21	DT	CP	ROCHESTER, NY	BLANK0000027721	355.4
	WBNS-TV	D21	DT	LIC	COLUMBUS, OH	BLCDT20021025ABK	263.1
	WSEE-TV	D21	DT	BL	ERIE, PA	DTVBL49711	174.4
	WWCW	D21	DT	CP	LYNCHBURG, VA	BLANK0000027725	354.3

WVPX-TV	D22	DT	BL	AKRON, OH	DTVBL70491	147.2
WTOO-CD	D22	DC	CP	BOLIVAR, PA	BLANK0000027766	124.2
WWKH-CD	D22	DC	BL	UNIONTOWN, PA	DTVBL68409	77.1

Service area		Terrain-limited		IX-free, before		IX-free, after		Percent New IX	
25236.0	3,130,920	23661.8	3,022,398	22930.8	2,981,466	22914.8	2,981,077	0.07	0.01

Undesired		Total IX		Unique IX, before		Unique IX, after	
WVPY D21 DD LIC	64.3	1,428			16.0	389	
WMPT D21 DT APP	60.4	1,626	44.3	1,160	24.1	713	
WWJ-TV D21 DT BL	12.0	7,006	0.0	0	0.0	0	
WBNS-TV D21 DT LIC	365.1	29,611	261.1	8,971	261.1	8,971	
WSEE-TV D21 DT BL	260.7	24,940	144.5	4,163	144.5	4,163	
WVPX-TV D22 DT BL	47.9	6,501	20.0	703	20.0	703	
WTOO-CD D22 DC CP	8.1	59	4.0	59	0.0	0	
WWKH-CD D22 DC BL	140.9	5,021	112.9	4,384	108.9	4,339	

Interference to DTVBL73907 BL, scenario 25

	Call	Chan	Svc	Status	City, State	File Number	Distance
Desired:	WPNT	D21	DT	BL	PITTSBURGH, PA	DTVBL73907	
Undesireds:	WVPY	D21	DD	LIC	FRONT ROYAL, VA	BLEDT20140714AAV	222.7 km
	WPGH-TV	D20	DT	CP	PITTSBURGH, PA	BLANK0000025698	0.0
	WMPT	D21	DT	APP	ANNAPOLIS, MD	BLANK0000029874	333.8
	WFPT	D21	DT	CP	FREDERICK, MD	BLANK0000025177	267.5
	WWJ-TV	D21	DT	APP	DETROIT, MI	BLANK0000025826	341.6
	WROC-TV	D21	DT	CP	ROCHESTER, NY	BLANK0000027721	355.4
	WBNS-TV	D21	DT	LIC	COLUMBUS, OH	BLCDT20021025ABK	263.1
	WSEE-TV	D21	DT	CP	ERIE, PA	BLANK0000028628	174.4
	WWCW	D21	DT	CP	LYNCHBURG, VA	BLANK0000027725	354.3
	WVPX-TV	D22	DT	BL	AKRON, OH	DTVBL70491	147.2
	WTOO-CD	D22	DC	BL	BOLIVAR, PA	DTVBL68403	124.2
	WWKH-CD	D22	DC	CP	UNIONTOWN, PA	BLANK0000027838	77.1

Service area	Terrain-limited	IX-free, before	IX-free, after	Percent New IX
25236.0 3,130,920	23661.8 3,022,398	23043.7 2,985,850	23023.7 2,985,416	0.09 0.01
Undesired	Total IX	Unique IX, before	Unique IX, after	
WVPY D21 DD LIC	64.3 1,428		19.9 434	
WMPT D21 DT APP	60.4 1,626	44.3 1,160	24.1 713	
WWJ-TV D21 DT APP	16.0 7,106	0.0 0	0.0 0	
WBNS-TV D21 DT LIC	365.1 29,611	257.1 8,871	257.1 8,871	
WSEE-TV D21 DT CP	260.7 24,940	168.5 4,549	168.5 4,549	
WVPX-TV D22 DT BL	47.9 6,501	20.0 703	20.0 703	
WTOO-CD D22 DC BL	8.1 59	4.0 59	0.0 0	

Interference to DTVBL73907 BL, scenario 26

Call	Chan	Svc	Status	City, State	File Number	Distance
Desired: WPNT	D21	DT	BL	PITTSBURGH, PA	DTVBL73907	
Undesireds: WVPY	D21	DD	LIC	FRONT ROYAL, VA	BLEDT20140714AAV	222.7 km
WPGH-TV	D20	DT	CP	PITTSBURGH, PA	BLANK0000025698	0.0
WMPT	D21	DT	APP	ANNAPOLIS, MD	BLANK0000029874	333.8
WFPT	D21	DT	CP	FREDERICK, MD	BLANK0000025177	267.5
WWJ-TV	D21	DT	APP	DETROIT, MI	BLANK0000025826	341.6
WROC-TV	D21	DT	CP	ROCHESTER, NY	BLANK0000027721	355.4
WBNS-TV	D21	DT	LIC	COLUMBUS, OH	BLCDT20021025ABK	263.1
WSEE-TV	D21	DT	BL	ERIE, PA	DTVBL49711	174.4
WWCW	D21	DT	CP	LYNCHBURG, VA	BLANK0000027725	354.3
WVPX-TV	D22	DT	BL	AKRON, OH	DTVBL70491	147.2
WTOO-CD	D22	DC	BL	BOLIVAR, PA	DTVBL68403	124.2
WWKH-CD	D22	DC	CP	UNIONTOWN, PA	BLANK0000027838	77.1

Service area	Terrain-limited	IX-free, before	IX-free, after	Percent New IX
25236.0 3,130,920	23661.8 3,022,398	23043.7 2,985,850	23023.7 2,985,416	0.09 0.01
Undesired	Total IX	Unique IX, before	Unique IX, after	
WVPY D21 DD LIC	64.3 1,428		19.9 434	

WMPT D21 DT APP	60.4	1,626	44.3	1,160	24.1	713
WWJ-TV D21 DT APP	16.0	7,106	0.0	0	0.0	0
WBNS-TV D21 DT LIC	365.1	29,611	257.1	8,871	257.1	8,871
WSEE-TV D21 DT BL	260.7	24,940	168.5	4,549	168.5	4,549
WVPX-TV D22 DT BL	47.9	6,501	20.0	703	20.0	703
WTOO-CD D22 DC BL	8.1	59	4.0	59	0.0	0

Interference to DTVBL73907 BL, scenario 27

	Call	Chan	Svc	Status	City, State	File Number	Distance
Desired:	WPNT	D21	DT	BL	PITTSBURGH, PA	DTVBL73907	
Undesireds:	WVPY	D21	DD	LIC	FRONT ROYAL, VA	BLEDT20140714AAV	222.7 km
	WPGH-TV	D20	DT	CP	PITTSBURGH, PA	BLANK0000025698	0.0
	WMPT	D21	DT	APP	ANNAPOLIS, MD	BLANK0000029874	333.8
	WFPT	D21	DT	CP	FREDERICK, MD	BLANK0000025177	267.5
	WWJ-TV	D21	DT	BL	DETROIT, MI	DTVBL72123	341.6
	WROC-TV	D21	DT	CP	ROCHESTER, NY	BLANK0000027721	355.4
	WBNS-TV	D21	DT	LIC	COLUMBUS, OH	BLCDT20021025ABK	263.1
	WSEE-TV	D21	DT	CP	ERIE, PA	BLANK0000028628	174.4
	WWCW	D21	DT	CP	LYNCHBURG, VA	BLANK0000027725	354.3
	WVPX-TV	D22	DT	BL	AKRON, OH	DTVBL70491	147.2
	WTOO-CD	D22	DC	BL	BOLIVAR, PA	DTVBL68403	124.2
	WWKH-CD	D22	DC	CP	UNIONTOWN, PA	BLANK0000027838	77.1

Service area	Terrain-limited	IX-free, before	IX-free, after	Percent New IX
25236.0 3,130,920	23661.8 3,022,398	23043.7 2,985,850	23023.7 2,985,416	0.09 0.01

Undesired	Total IX	Unique IX, before	Unique IX, after
WVPY D21 DD LIC	64.3 1,428	19.9 434	
WMPT D21 DT APP	60.4 1,626	44.3 1,160	24.1 713
WWJ-TV D21 DT BL	12.0 7,006	0.0 0	0.0 0
WBNS-TV D21 DT LIC	365.1 29,611	261.1 8,971	261.1 8,971
WSEE-TV D21 DT CP	260.7 24,940	168.5 4,549	168.5 4,549
WVPX-TV D22 DT BL	47.9 6,501	20.0 703	20.0 703

WTOO-CD D22 DC BL 8.1 59 4.0 59 0.0 0

Interference to DTVBL73907 BL, scenario 28

Desired:	Call	Chan	Svc	Status	City, State	File Number	Distance
	WPNT	D21	DT	BL	PITTSBURGH, PA	DTVBL73907	
Undesireds:	WVPY	D21	DD	LIC	FRONT ROYAL, VA	BLEDT20140714AAV	222.7 km
	WPGH-TV	D20	DT	CP	PITTSBURGH, PA	BLANK0000025698	0.0
	WMPT	D21	DT	APP	ANNAPOLIS, MD	BLANK0000029874	333.8
	WFPT	D21	DT	CP	FREDERICK, MD	BLANK0000025177	267.5
	WWJ-TV	D21	DT	BL	DETROIT, MI	DTVBL72123	341.6
	WROC-TV	D21	DT	CP	ROCHESTER, NY	BLANK0000027721	355.4
	WBNS-TV	D21	DT	LIC	COLUMBUS, OH	BLCDT20021025ABK	263.1
	WSEE-TV	D21	DT	BL	ERIE, PA	DTVBL49711	174.4
	WWCW	D21	DT	CP	LYNCHBURG, VA	BLANK0000027725	354.3
	WVPX-TV	D22	DT	BL	AKRON, OH	DTVBL70491	147.2
	WTOO-CD	D22	DC	BL	BOLIVAR, PA	DTVBL68403	124.2
	WWKH-CD	D22	DC	CP	UNIONTOWN, PA	BLANK0000027838	77.1

Service area	Terrain-limited	IX-free, before	IX-free, after	Percent New IX
25236.0 3,130,920	23661.8 3,022,398	23043.7 2,985,850	23023.7 2,985,416	0.09 0.01

Undesired	Total IX	Unique IX, before	Unique IX, after
WVPY D21 DD LIC 64.3	1,428	19.9	434
WMPT D21 DT APP 60.4	1,626	44.3	713
WWJ-TV D21 DT BL 12.0	7,006	0.0	0
WBNS-TV D21 DT LIC 365.1	29,611	261.1	8,971
WSEE-TV D21 DT BL 260.7	24,940	168.5	4,549
WVPX-TV D22 DT BL 47.9	6,501	20.0	703
WTOO-CD D22 DC BL 8.1	59	4.0	0

Interference to DTVBL73907 BL, scenario 29

	Call	Chan	Svc	Status	City, State	File Number	Distance
Desired:	WPNT	D21	DT	BL	PITTSBURGH, PA	DTVBL73907	
Undesireds:	WVPY	D21	DD	LIC	FRONT ROYAL, VA	BLEDT20140714AAV	222.7 km
	WPGH-TV	D20	DT	CP	PITTSBURGH, PA	BLANK0000025698	0.0
	WMPT	D21	DT	APP	ANNAPOLIS, MD	BLANK0000029874	333.8
	WFPT	D21	DT	CP	FREDERICK, MD	BLANK0000025177	267.5
	WWJ-TV	D21	DT	APP	DETROIT, MI	BLANK0000025826	341.6
	WROC-TV	D21	DT	CP	ROCHESTER, NY	BLANK0000027721	355.4
	WBNS-TV	D21	DT	LIC	COLUMBUS, OH	BLCDT20021025ABK	263.1
	WSEE-TV	D21	DT	CP	ERIE, PA	BLANK0000028628	174.4
	WWCW	D21	DT	CP	LYNCHBURG, VA	BLANK0000027725	354.3
	WVPX-TV	D22	DT	BL	AKRON, OH	DTVBL70491	147.2
	WTOO-CD	D22	DC	BL	BOLIVAR, PA	DTVBL68403	124.2
	WWKH-CD	D22	DC	BL	UNIONTOWN, PA	DTVBL68409	77.1

Service area	Terrain-limited	IX-free, before	IX-free, after	Percent New IX
25236.0 3,130,920	23661.8 3,022,398	22930.8 2,981,466	22914.8 2,981,077	0.07 0.01

Undesired	Total IX	Unique IX, before	Unique IX, after
WVPY D21 DD LIC 64.3 1,428	16.0 389		
WMPT D21 DT APP 60.4 1,626	44.3 1,160	24.1 713	
WWJ-TV D21 DT APP 16.0 7,106	0.0 0	0.0 0	
WBNS-TV D21 DT LIC 365.1 29,611	257.1 8,871	257.1 8,871	
WSEE-TV D21 DT CP 260.7 24,940	144.5 4,163	144.5 4,163	
WVPX-TV D22 DT BL 47.9 6,501	20.0 703	20.0 703	
WTOO-CD D22 DC BL 8.1 59	4.0 59	0.0 0	
WWKH-CD D22 DC BL 140.9 5,021	112.9 4,384	108.9 4,339	

Interference to DTVBL73907 BL, scenario 30

	Call	Chan	Svc	Status	City, State	File Number	Distance
Desired:	WPNT	D21	DT	BL	PITTSBURGH, PA	DTVBL73907	
Undesireds:	WVPY	D21	DD	LIC	FRONT ROYAL, VA	BLEDT20140714AAV	222.7 km

WPGH-TV	D20	DT	CP	PITTSBURGH, PA	BLANK0000025698	0.0
WMPT	D21	DT	APP	ANNAPOLIS, MD	BLANK0000029874	333.8
WFPT	D21	DT	CP	FREDERICK, MD	BLANK0000025177	267.5
WWJ-TV	D21	DT	APP	DETROIT, MI	BLANK0000025826	341.6
WROC-TV	D21	DT	CP	ROCHESTER, NY	BLANK0000027721	355.4
WBNS-TV	D21	DT	LIC	COLUMBUS, OH	BLC DT20021025ABK	263.1
WSEE-TV	D21	DT	BL	ERIE, PA	DTVBL49711	174.4
WWCW	D21	DT	CP	LYNCHBURG, VA	BLANK0000027725	354.3
WVPX-TV	D22	DT	BL	AKRON, OH	DTVBL70491	147.2
WTOO-CD	D22	DC	BL	BOLIVAR, PA	DTVBL68403	124.2
WWKH-CD	D22	DC	BL	UNIONTOWN, PA	DTVBL68409	77.1

Service area	Terrain-limited	IX-free, before	IX-free, after	Percent New IX
25236.0 3,130,920	23661.8 3,022,398	22930.8 2,981,466	22914.8 2,981,077	0.07 0.01

Undesired	Total IX	Unique IX, before	Unique IX, after
WVPY D21 DD LIC 64.3	1,428	16.0 389	
WMPT D21 DT APP 60.4	1,626	44.3 1,160	24.1 713
WWJ-TV D21 DT APP 16.0	7,106	0.0 0	0.0 0
WBNS-TV D21 DT LIC 365.1	29,611	257.1 8,871	257.1 8,871
WSEE-TV D21 DT BL 260.7	24,940	144.5 4,163	144.5 4,163
WVPX-TV D22 DT BL 47.9	6,501	20.0 703	20.0 703
WTOO-CD D22 DC BL 8.1	59	4.0 59	0.0 0
WWKH-CD D22 DC BL 140.9	5,021	112.9 4,384	108.9 4,339

Interference to DTVBL73907 BL, scenario 31

Call	Chan	Svc	Status	City, State	File Number	Distance
Desired: WPNT	D21	DT	BL	PITTSBURGH, PA	DTVBL73907	
Undesireds: WVPY	D21	DD	LIC	FRONT ROYAL, VA	BLEDT20140714AAV	222.7 km
WPGH-TV	D20	DT	CP	PITTSBURGH, PA	BLANK0000025698	0.0
WMPT	D21	DT	APP	ANNAPOLIS, MD	BLANK0000029874	333.8
WFPT	D21	DT	CP	FREDERICK, MD	BLANK0000025177	267.5
WWJ-TV	D21	DT	BL	DETROIT, MI	DTVBL72123	341.6

WROC-TV	D21	DT	CP	ROCHESTER, NY	BLANK0000027721	355.4
WBNS-TV	D21	DT	LIC	COLUMBUS, OH	BLCDT20021025ABK	263.1
WSEE-TV	D21	DT	CP	ERIE, PA	BLANK0000028628	174.4
WWCW	D21	DT	CP	LYNCHBURG, VA	BLANK0000027725	354.3
WVPX-TV	D22	DT	BL	AKRON, OH	DTVBL70491	147.2
WTOO-CD	D22	DC	BL	BOLIVAR, PA	DTVBL68403	124.2
WWKH-CD	D22	DC	BL	UNIONTOWN, PA	DTVBL68409	77.1

Service area		Terrain-limited		IX-free, before		IX-free, after		Percent New IX	
25236.0	3,130,920	23661.8	3,022,398	22930.8	2,981,466	22914.8	2,981,077	0.07	0.01

Undesired		Total IX	Unique IX, before		Unique IX, after	
WVPY D21 DD LIC	64.3	1,428			16.0	389
WMPT D21 DT APP	60.4	1,626	44.3	1,160	24.1	713
WWJ-TV D21 DT BL	12.0	7,006	0.0	0	0.0	0
WBNS-TV D21 DT LIC	365.1	29,611	261.1	8,971	261.1	8,971
WSEE-TV D21 DT CP	260.7	24,940	144.5	4,163	144.5	4,163
WVPX-TV D22 DT BL	47.9	6,501	20.0	703	20.0	703
WTOO-CD D22 DC BL	8.1	59	4.0	59	0.0	0
WWKH-CD D22 DC BL	140.9	5,021	112.9	4,384	108.9	4,339

Interference to DTVBL73907 BL, scenario 32

	Call	Chan	Svc	Status	City, State	File Number	Distance
Desired:	WPNT	D21	DT	BL	PITTSBURGH, PA	DTVBL73907	
Undesireds:	WVPY	D21	DD	LIC	FRONT ROYAL, VA	BLEDT20140714AAV	222.7 km
	WPGH-TV	D20	DT	CP	PITTSBURGH, PA	BLANK0000025698	0.0
	WMPT	D21	DT	APP	ANNAPOLIS, MD	BLANK0000029874	333.8
	WFPT	D21	DT	CP	FREDERICK, MD	BLANK0000025177	267.5
	WWJ-TV	D21	DT	BL	DETROIT, MI	DTVBL72123	341.6
	WROC-TV	D21	DT	CP	ROCHESTER, NY	BLANK0000027721	355.4
	WBNS-TV	D21	DT	LIC	COLUMBUS, OH	BLCDT20021025ABK	263.1
	WSEE-TV	D21	DT	BL	ERIE, PA	DTVBL49711	174.4
	WWCW	D21	DT	CP	LYNCHBURG, VA	BLANK0000027725	354.3

WVPX-TV	D22	DT	BL	AKRON, OH	DTVBL70491	147.2
WTOO-CD	D22	DC	BL	BOLIVAR, PA	DTVBL68403	124.2
WWKH-CD	D22	DC	BL	UNIONTOWN, PA	DTVBL68409	77.1

Service area	Terrain-limited	IX-free, before	IX-free, after	Percent New IX
25236.0 3,130,920	23661.8 3,022,398	22930.8 2,981,466	22914.8 2,981,077	0.07 0.01

Undesired	Total IX	Unique IX, before	Unique IX, after
WVPY D21 DD LIC	64.3 1,428	16.0 389	
WMPT D21 DT APP	60.4 1,626	44.3 1,160	24.1 713
WWJ-TV D21 DT BL	12.0 7,006	0.0 0	0.0 0
WBNS-TV D21 DT LIC	365.1 29,611	261.1 8,971	261.1 8,971
WSEE-TV D21 DT BL	260.7 24,940	144.5 4,163	144.5 4,163
WVPX-TV D22 DT BL	47.9 6,501	20.0 703	20.0 703
WTOO-CD D22 DC BL	8.1 59	4.0 59	0.0 0
WWKH-CD D22 DC BL	140.9 5,021	112.9 4,384	108.9 4,339

Interference to BLANK0000027725 CP, scenario 1

	Call	Chan	Svc	Status	City, State	File Number	Distance
Desired:	WWCW	D21	DT	CP	LYNCHBURG, VA	BLANK0000027725	
Undesireds:	WVPY	D21	DD	LIC	FRONT ROYAL, VA	BLEDT20140714AAV	214.8 km
	WUNC-TV	D20	DT	CP	CHAPEL HILL, NC	BLANK0000025215	166.9
	WHSV-TV	D20	DT	APP	HARRISONBURG, VA	BLANK0000029912	98.0
	WMPT	D21	DT	APP	ANNAPOLIS, MD	BLANK0000029874	324.1
	WFPT	D21	DT	CP	FREDERICK, MD	BLANK0000025177	295.7
	WCPB	D21	DT	CP	SALISBURY, MD	BLANK0000025176	373.8
	WUNG-TV	D21	DT	CP	CONCORD, NC	BLANK0000025213	235.0
	WUNJ-TV	D21	DT	CP	WILMINGTON, NC	BLANK0000025131	356.6
	WPNT	D21	DT	CP	PITTSBURGH, PA	BLANK0000025702	354.3
	WVBT	D21	DT	CP	VIRGINIA BEACH, VA	BLANK0000028471	282.3
	WUVC-DT	D22	DT	CP	FAYETTEVILLE, NC	BLANK0000025149	209.4
	WCVE-TV	D22	DT	CP	RICHMOND, VA	BLANK0000027467	180.6

Service area		Terrain-limited		IX-free, before		IX-free, after		Percent New IX	
38578.6	1,390,982	32171.2	1,212,453	30989.5	1,186,251	30933.9	1,185,193	0.18	0.09

Undesired		Total IX		Unique IX, before		Unique IX, after	
WVPY D21 DD LIC	134.8	1,627				55.6	1,058
WUNC-TV D20 DT CP	95.9	6,422	40.0	2,686	40.0	2,686	
WHSV-TV D20 DT APP	110.9	1,018	71.3	737	59.4	669	
WMPT D21 DT APP	432.9	6,648	353.6	5,801	337.7	5,730	
WCPB D21 DT CP	11.9	144	0.0	0	0.0	0	
WUNG-TV D21 DT CP	597.7	15,001	458.1	8,656	438.3	8,435	
WUNJ-TV D21 DT CP	119.8	5,883	8.0	206	8.0	206	
WPNT D21 DT CP	19.8	0	7.9	0	4.0	0	
WVBT D21 DT CP	39.7	393	11.9	8	7.9	8	
WCVE-TV D22 DT CP	27.8	423	4.0	203	4.0	203	

Interference to BLANK0000027725 CP, scenario 2

	Call	Chan	Svc	Status	City, State	File Number	Distance
Desired:	WWCW	D21	DT	CP	LYNCHBURG, VA	BLANK0000027725	
Undesireds:	WVPY	D21	DD	LIC	FRONT ROYAL, VA	BLEDT20140714AAV	214.8 km
	WUNC-TV	D20	DT	CP	CHAPEL HILL, NC	BLANK0000025215	166.9
	WMPT	D21	DT	APP	ANNAPOLIS, MD	BLANK0000029874	324.1
	WFPT	D21	DT	CP	FREDERICK, MD	BLANK0000025177	295.7
	WCPB	D21	DT	CP	SALISBURY, MD	BLANK0000025176	373.8
	WUNG-TV	D21	DT	CP	CONCORD, NC	BLANK0000025213	235.0
	WUNJ-TV	D21	DT	CP	WILMINGTON, NC	BLANK0000025131	356.6
	WPNT	D21	DT	CP	PITTSBURGH, PA	BLANK0000025702	354.3
	WVBT	D21	DT	CP	VIRGINIA BEACH, VA	BLANK0000028471	282.3
	WUVC-DT	D22	DT	CP	FAYETTEVILLE, NC	BLANK0000025149	209.4
	WCVE-TV	D22	DT	CP	RICHMOND, VA	BLANK0000027467	180.6

Service area		Terrain-limited		IX-free, before		IX-free, after		Percent New IX	
38578.6	1,390,982	32171.2	1,212,453	31060.8	1,186,988	30993.4	1,185,862	0.22	0.09

Undesired		Total IX	Unique IX, before		Unique IX, after	
WVPY D21 DD LIC	134.8	1,627			67.4	1,126
WUNC-TV D20 DT CP	95.9	6,422	40.0	2,686	40.0	2,686
WMPT D21 DT APP	432.9	6,648	373.3	5,882	345.6	5,741
WCPB D21 DT CP	11.9	144	0.0	0	0.0	0
WUNG-TV D21 DT CP	597.7	15,001	466.1	8,805	442.2	8,495
WUNJ-TV D21 DT CP	119.8	5,883	8.0	206	8.0	206
WPNT D21 DT CP	19.8	0	7.9	0	4.0	0
WVBT D21 DT CP	39.7	393	15.9	9	11.9	9
WCVE-TV D22 DT CP	27.8	423	4.0	203	4.0	203

Interference to BLANK0000027725 CP, scenario 3

	Call	Chan	Svc	Status	City, State	File Number	Distance
Desired:	WWCW	D21	DT	CP	LYNCHBURG, VA	BLANK0000027725	
Undesireds:	WVPY	D21	DD	LIC	FRONT ROYAL, VA	BLEDT20140714AAV	214.8 km
	WUNC-TV	D20	DT	CP	CHAPEL HILL, NC	BLANK0000025215	166.9
	WHSV-TV	D20	DT	APP	HARRISONBURG, VA	BLANK0000029912	98.0
	WMPT	D21	DT	APP	ANNAPOLIS, MD	BLANK0000029874	324.1
	WFPT	D21	DT	CP	FREDERICK, MD	BLANK0000025177	295.7
	WCPB	D21	DT	CP	SALISBURY, MD	BLANK0000025176	373.8
	WUNG-TV	D21	DT	CP	CONCORD, NC	BLANK0000025213	235.0
	WUNJ-TV	D21	DT	CP	WILMINGTON, NC	BLANK0000025131	356.6
	WPNT	D21	DT	CP	PITTSBURGH, PA	BLANK0000025702	354.3
	WVBT	D21	DT	CP	VIRGINIA BEACH, VA	BLANK0000028471	282.3
	WUVC-DT	D22	DT	CP	FAYETTEVILLE, NC	BLANK0000025149	209.4
	WCVE-TV	D22	DT	BL	RICHMOND, VA	DTVBL9987	180.6

Service area	Terrain-limited	IX-free, before	IX-free, after	Percent New IX
38578.6 1,390,982	32171.2 1,212,453	30993.5 1,186,454	30937.9 1,185,396	0.18 0.09

Undesired		Total IX	Unique IX, before		Unique IX, after	
WVPY D21 DD LIC	134.8	1,627			55.6	1,058
WUNC-TV D20 DT CP	95.9	6,422	40.0	2,686	40.0	2,686

WHSV-TV D20 DT APP	110.9	1,018	71.3	737	59.4	669
WMPT D21 DT APP	432.9	6,648	357.5	5,852	341.7	5,781
WCPB D21 DT CP	11.9	144	0.0	0	0.0	0
WUNG-TV D21 DT CP	597.7	15,001	458.1	8,656	438.3	8,435
WUNJ-TV D21 DT CP	119.8	5,883	8.0	206	8.0	206
WPNT D21 DT CP	19.8	0	7.9	0	4.0	0
WVBT D21 DT CP	39.7	393	11.9	8	7.9	8
WCVE-TV D22 DT BL	19.9	169	0.0	0	0.0	0

Interference to BLANK0000027725 CP, scenario 4

	Call	Chan	Svc	Status	City, State	File Number	Distance
Desired:	WWCW	D21	DT	CP	LYNCHBURG, VA	BLANK0000027725	
Undesireds:	WVPY	D21	DD	LIC	FRONT ROYAL, VA	BLEDT20140714AAV	214.8 km
	WUNC-TV	D20	DT	CP	CHAPEL HILL, NC	BLANK0000025215	166.9
	WMPT	D21	DT	APP	ANNAPOLIS, MD	BLANK0000029874	324.1
	WFPT	D21	DT	CP	FREDERICK, MD	BLANK0000025177	295.7
	WCPB	D21	DT	CP	SALISBURY, MD	BLANK0000025176	373.8
	WUNG-TV	D21	DT	CP	CONCORD, NC	BLANK0000025213	235.0
	WUNJ-TV	D21	DT	CP	WILMINGTON, NC	BLANK0000025131	356.6
	WPNT	D21	DT	CP	PITTSBURGH, PA	BLANK0000025702	354.3
	WVBT	D21	DT	CP	VIRGINIA BEACH, VA	BLANK0000028471	282.3
	WUVC-DT	D22	DT	CP	FAYETTEVILLE, NC	BLANK0000025149	209.4
	WCVE-TV	D22	DT	BL	RICHMOND, VA	DTVBL9987	180.6

Service area		Terrain-limited		IX-free, before		IX-free, after		Percent New IX	
38578.6	1,390,982	32171.2	1,212,453	31064.8	1,187,191	30997.4	1,186,065	0.22	0.09

Undesired		Total IX	Unique IX, before		Unique IX, after	
WVPY D21 DD LIC	134.8	1,627			67.4	1,126
WUNC-TV D20 DT CP	95.9	6,422	40.0	2,686	40.0	2,686
WMPT D21 DT APP	432.9	6,648	377.3	5,933	349.6	5,792
WCPB D21 DT CP	11.9	144	0.0	0	0.0	0
WUNG-TV D21 DT CP	597.7	15,001	466.1	8,805	442.2	8,495

WUNJ-TV D21 DT CP	119.8	5,883	8.0	206	8.0	206
WPNT D21 DT CP	19.8	0	7.9	0	4.0	0
WVBT D21 DT CP	39.7	393	15.9	9	11.9	9
WCVE-TV D22 DT BL	19.9	169	0.0	0	0.0	0

Interference to BLANK0000027725 CP, scenario 5

	Call	Chan	Svc	Status	City, State	File Number	Distance
Desired:	WWCW	D21	DT	CP	LYNCHBURG, VA	BLANK0000027725	
Undesireds:	WVPY	D21	DD	LIC	FRONT ROYAL, VA	BLEDT20140714AAV	214.8 km
	WUNC-TV	D20	DT	CP	CHAPEL HILL, NC	BLANK0000025215	166.9
	WHSV-TV	D20	DT	APP	HARRISONBURG, VA	BLANK0000029912	98.0
	WMPT	D21	DT	APP	ANNAPOLIS, MD	BLANK0000029874	324.1
	WFPT	D21	DT	CP	FREDERICK, MD	BLANK0000025177	295.7
	WCPB	D21	DT	CP	SALISBURY, MD	BLANK0000025176	373.8
	WUNG-TV	D21	DT	CP	CONCORD, NC	BLANK0000025213	235.0
	WUNJ-TV	D21	DT	BL	WILMINGTON, NC	DTVBL69332	356.6
	WPNT	D21	DT	CP	PITTSBURGH, PA	BLANK0000025702	354.3
	WVBT	D21	DT	CP	VIRGINIA BEACH, VA	BLANK0000028471	282.3
	WUVC-DT	D22	DT	CP	FAYETTEVILLE, NC	BLANK0000025149	209.4
	WCVE-TV	D22	DT	CP	RICHMOND, VA	BLANK0000027467	180.6

Service area		Terrain-limited		IX-free, before		IX-free, after		Percent New IX	
38578.6	1,390,982	32171.2	1,212,453	30989.5	1,186,251	30933.9	1,185,193	0.18	0.09

Undesired		Total IX	Unique IX, before		Unique IX, after	
WVPY D21 DD LIC	134.8	1,627	55.6	1,058		
WUNC-TV D20 DT CP	95.9	6,422	40.0	2,686	40.0	2,686
WHSV-TV D20 DT APP	110.9	1,018	71.3	737	59.4	669
WMPT D21 DT APP	432.9	6,648	353.6	5,801	337.7	5,730
WCPB D21 DT CP	11.9	144	0.0	0	0.0	0
WUNG-TV D21 DT CP	597.7	15,001	458.1	8,656	438.3	8,435
WUNJ-TV D21 DT BL	119.8	5,883	8.0	206	8.0	206
WPNT D21 DT CP	19.8	0	7.9	0	4.0	0

WVBT D21 DT CP	39.7	393	11.9	8	7.9	8
WCVE-TV D22 DT CP	27.8	423	4.0	203	4.0	203

Interference to BLANK0000027725 CP, scenario 6

	Call	Chan	Svc	Status	City, State	File Number	Distance
Desired:	WWCW	D21	DT	CP	LYNCHBURG, VA	BLANK0000027725	
Undesireds:	WVPY	D21	DD	LIC	FRONT ROYAL, VA	BLEDT20140714AAV	214.8 km
	WUNC-TV	D20	DT	CP	CHAPEL HILL, NC	BLANK0000025215	166.9
	WMPT	D21	DT	APP	ANNAPOLIS, MD	BLANK0000029874	324.1
	WFPT	D21	DT	CP	FREDERICK, MD	BLANK0000025177	295.7
	WCPB	D21	DT	CP	SALISBURY, MD	BLANK0000025176	373.8
	WUNG-TV	D21	DT	CP	CONCORD, NC	BLANK0000025213	235.0
	WUNJ-TV	D21	DT	BL	WILMINGTON, NC	DTVBL69332	356.6
	WPNT	D21	DT	CP	PITTSBURGH, PA	BLANK0000025702	354.3
	WVBT	D21	DT	CP	VIRGINIA BEACH, VA	BLANK0000028471	282.3
	WUVC-DT	D22	DT	CP	FAYETTEVILLE, NC	BLANK0000025149	209.4
	WCVE-TV	D22	DT	CP	RICHMOND, VA	BLANK0000027467	180.6

Service area		Terrain-limited		IX-free, before		IX-free, after		Percent New IX	
38578.6	1,390,982	32171.2	1,212,453	31060.8	1,186,988	30993.4	1,185,862	0.22	0.09

Undesired		Total IX	Unique IX, before		Unique IX, after	
WVPY D21 DD LIC	134.8	1,627			67.4	1,126
WUNC-TV D20 DT CP	95.9	6,422	40.0	2,686	40.0	2,686
WMPT D21 DT APP	432.9	6,648	373.3	5,882	345.6	5,741
WCPB D21 DT CP	11.9	144	0.0	0	0.0	0
WUNG-TV D21 DT CP	597.7	15,001	466.1	8,805	442.2	8,495
WUNJ-TV D21 DT BL	119.8	5,883	8.0	206	8.0	206
WPNT D21 DT CP	19.8	0	7.9	0	4.0	0
WVBT D21 DT CP	39.7	393	15.9	9	11.9	9
WCVE-TV D22 DT CP	27.8	423	4.0	203	4.0	203

Interference to BLANK0000027725 CP, scenario 7

	Call	Chan	Svc	Status	City, State	File Number	Distance
Desired:	WWCW	D21	DT	CP	LYNCHBURG, VA	BLANK0000027725	
Undesireds:	WVPY	D21	DD	LIC	FRONT ROYAL, VA	BLEDT20140714AAV	214.8 km
	WUNC-TV	D20	DT	CP	CHAPEL HILL, NC	BLANK0000025215	166.9
	WHSV-TV	D20	DT	APP	HARRISONBURG, VA	BLANK0000029912	98.0
	WMPT	D21	DT	APP	ANNAPOLIS, MD	BLANK0000029874	324.1
	WFPT	D21	DT	CP	FREDERICK, MD	BLANK0000025177	295.7
	WCPB	D21	DT	CP	SALISBURY, MD	BLANK0000025176	373.8
	WUNG-TV	D21	DT	CP	CONCORD, NC	BLANK0000025213	235.0
	WUNJ-TV	D21	DT	BL	WILMINGTON, NC	DTVBL69332	356.6
	WPNT	D21	DT	CP	PITTSBURGH, PA	BLANK0000025702	354.3
	WVBT	D21	DT	CP	VIRGINIA BEACH, VA	BLANK0000028471	282.3
	WUVC-DT	D22	DT	CP	FAYETTEVILLE, NC	BLANK0000025149	209.4
	WCVE-TV	D22	DT	BL	RICHMOND, VA	DTVBL9987	180.6

Service area	Terrain-limited	IX-free, before	IX-free, after	Percent New IX
38578.6 1,390,982	32171.2 1,212,453	30993.5 1,186,454	30937.9 1,185,396	0.18 0.09

Undesired	Total IX	Unique IX, before	Unique IX, after
WVPY D21 DD LIC 134.8	1,627	55.6 1,058	
WUNC-TV D20 DT CP 95.9	6,422	40.0 2,686	
WHSV-TV D20 DT APP 110.9	1,018	71.3 737	
WMPT D21 DT APP 432.9	6,648	357.5 5,852	
WCPB D21 DT CP 11.9	144	0.0 0	
WUNG-TV D21 DT CP 597.7	15,001	458.1 8,656	
WUNJ-TV D21 DT BL 119.8	5,883	8.0 206	
WPNT D21 DT CP 19.8	0	7.9 0	
WVBT D21 DT CP 39.7	393	11.9 8	
WCVE-TV D22 DT BL 19.9	169	0.0 0	

Interference to BLANK0000027725 CP, scenario 8

	Call	Chan	Svc	Status	City, State	File Number	Distance
Desired:	WWCW	D21	DT	CP	LYNCHBURG, VA	BLANK0000027725	
Undesireds:	WVPY	D21	DD	LIC	FRONT ROYAL, VA	BLEDT20140714AAV	214.8 km
	WUNC-TV	D20	DT	CP	CHAPEL HILL, NC	BLANK0000025215	166.9
	WMPT	D21	DT	APP	ANNAPOLIS, MD	BLANK0000029874	324.1
	WFPT	D21	DT	CP	FREDERICK, MD	BLANK0000025177	295.7
	WCPB	D21	DT	CP	SALISBURY, MD	BLANK0000025176	373.8
	WUNG-TV	D21	DT	CP	CONCORD, NC	BLANK0000025213	235.0
	WUNJ-TV	D21	DT	BL	WILMINGTON, NC	DTVBL69332	356.6
	WPNT	D21	DT	CP	PITTSBURGH, PA	BLANK0000025702	354.3
	WVBT	D21	DT	CP	VIRGINIA BEACH, VA	BLANK0000028471	282.3
	WUVC-DT	D22	DT	CP	FAYETTEVILLE, NC	BLANK0000025149	209.4
	WCVE-TV	D22	DT	BL	RICHMOND, VA	DTVBL9987	180.6

Service area	Terrain-limited	IX-free, before	IX-free, after	Percent New IX
38578.6 1,390,982	32171.2 1,212,453	31064.8 1,187,191	30997.4 1,186,065	0.22 0.09

Undesired	Total IX	Unique IX, before	Unique IX, after
WVPY D21 DD LIC	134.8 1,627	67.4 1,126	
WUNC-TV D20 DT CP	95.9 6,422	40.0 2,686	40.0 2,686
WMPT D21 DT APP	432.9 6,648	377.3 5,933	349.6 5,792
WCPB D21 DT CP	11.9 144	0.0 0	0.0 0
WUNG-TV D21 DT CP	597.7 15,001	466.1 8,805	442.2 8,495
WUNJ-TV D21 DT BL	119.8 5,883	8.0 206	8.0 206
WPNT D21 DT CP	19.8 0	7.9 0	4.0 0
WVBT D21 DT CP	39.7 393	15.9 9	11.9 9
WCVE-TV D22 DT BL	19.9 169	0.0 0	0.0 0

Interference to BLANK0000027725 CP, scenario 9

	Call	Chan	Svc	Status	City, State	File Number	Distance
Desired:	WWCW	D21	DT	CP	LYNCHBURG, VA	BLANK0000027725	
Undesireds:	WVPY	D21	DD	LIC	FRONT ROYAL, VA	BLEDT20140714AAV	214.8 km

WUNC-TV	D20	DT	CP	CHAPEL HILL, NC	BLANK0000025215	166.9
WHSV-TV	D20	DT	APP	HARRISONBURG, VA	BLANK0000029912	98.0
WMPT	D21	DT	APP	ANNAPOLIS, MD	BLANK0000029874	324.1
WFPT	D21	DT	CP	FREDERICK, MD	BLANK0000025177	295.7
WCPB	D21	DT	CP	SALISBURY, MD	BLANK0000025176	373.8
WUNG-TV	D21	DT	CP	CONCORD, NC	BLANK0000025213	235.0
WUNJ-TV	D21	DT	CP	WILMINGTON, NC	BLANK0000025131	356.6
WPNT	D21	DT	BL	PITTSBURGH, PA	DTVBL73907	354.3
WVBT	D21	DT	CP	VIRGINIA BEACH, VA	BLANK0000028471	282.3
WUVC-DT	D22	DT	CP	FAYETTEVILLE, NC	BLANK0000025149	209.4
WCVE-TV	D22	DT	CP	RICHMOND, VA	BLANK0000027467	180.6

Service area	Terrain-limited	IX-free, before	IX-free, after	Percent New IX
38578.6 1,390,982	32171.2 1,212,453	30989.5 1,186,251	30933.9 1,185,193	0.18 0.09

Undesired	Total IX	Unique IX, before	Unique IX, after
WVPY D21 DD LIC	134.8 1,627	55.6 1,058	
WUNC-TV D20 DT CP	95.9 6,422	40.0 2,686	
WHSV-TV D20 DT APP	110.9 1,018	71.3 737	
WMPT D21 DT APP	432.9 6,648	353.6 5,801	
WCPB D21 DT CP	11.9 144	0.0 0	
WUNG-TV D21 DT CP	597.7 15,001	458.1 8,656	
WUNJ-TV D21 DT CP	119.8 5,883	8.0 206	
WPNT D21 DT BL	19.8 0	7.9 0	
WVBT D21 DT CP	39.7 393	11.9 8	
WCVE-TV D22 DT CP	27.8 423	4.0 203	

Interference to BLANK0000027725 CP, scenario 10

	Call	Chan	Svc	Status	City, State	File Number	Distance
Desired:	WWCW	D21	DT	CP	LYNCHBURG, VA	BLANK0000027725	
Undesireds:	WVPY	D21	DD	LIC	FRONT ROYAL, VA	BLEDT20140714AAV	214.8 km
	WUNC-TV	D20	DT	CP	CHAPEL HILL, NC	BLANK0000025215	166.9
	WMPT	D21	DT	APP	ANNAPOLIS, MD	BLANK0000029874	324.1

WFPT	D21	DT	CP	FREDERICK, MD	BLANK0000025177	295.7
WCPB	D21	DT	CP	SALISBURY, MD	BLANK0000025176	373.8
WUNG-TV	D21	DT	CP	CONCORD, NC	BLANK0000025213	235.0
WUNJ-TV	D21	DT	CP	WILMINGTON, NC	BLANK0000025131	356.6
WPNT	D21	DT	BL	PITTSBURGH, PA	DTVBL73907	354.3
WVBT	D21	DT	CP	VIRGINIA BEACH, VA	BLANK0000028471	282.3
WUVC-DT	D22	DT	CP	FAYETTEVILLE, NC	BLANK0000025149	209.4
WCVE-TV	D22	DT	CP	RICHMOND, VA	BLANK0000027467	180.6

Service area		Terrain-limited		IX-free, before		IX-free, after		Percent New IX	
38578.6	1,390,982	32171.2	1,212,453	31060.8	1,186,988	30993.4	1,185,862	0.22	0.09

Undesired		Total IX	Unique IX, before		Unique IX, after	
WVPY D21 DD LIC	134.8	1,627			67.4	1,126
WUNC-TV D20 DT CP	95.9	6,422	40.0	2,686	40.0	2,686
WMPT D21 DT APP	432.9	6,648	373.3	5,882	345.6	5,741
WCPB D21 DT CP	11.9	144	0.0	0	0.0	0
WUNG-TV D21 DT CP	597.7	15,001	466.1	8,805	442.2	8,495
WUNJ-TV D21 DT CP	119.8	5,883	8.0	206	8.0	206
WPNT D21 DT BL	19.8	0	7.9	0	4.0	0
WVBT D21 DT CP	39.7	393	15.9	9	11.9	9
WCVE-TV D22 DT CP	27.8	423	4.0	203	4.0	203

Interference to BLANK0000027725 CP, scenario 11

	Call	Chan	Svc	Status	City, State	File Number	Distance
Desired:	WWCW	D21	DT	CP	LYNCHBURG, VA	BLANK0000027725	
Undesireds:	WVPY	D21	DD	LIC	FRONT ROYAL, VA	BLEDT20140714AAV	214.8 km
	WUNC-TV	D20	DT	CP	CHAPEL HILL, NC	BLANK0000025215	166.9
	WHSV-TV	D20	DT	APP	HARRISONBURG, VA	BLANK0000029912	98.0
	WMPT	D21	DT	APP	ANNAPOLIS, MD	BLANK0000029874	324.1
	WFPT	D21	DT	CP	FREDERICK, MD	BLANK0000025177	295.7
	WCPB	D21	DT	CP	SALISBURY, MD	BLANK0000025176	373.8
	WUNG-TV	D21	DT	CP	CONCORD, NC	BLANK0000025213	235.0

WUNJ-TV	D21	DT	CP	WILMINGTON, NC	BLANK0000025131	356.6
WPNT	D21	DT	BL	PITTSBURGH, PA	DTVBL73907	354.3
WVBT	D21	DT	CP	VIRGINIA BEACH, VA	BLANK0000028471	282.3
WUVC-DT	D22	DT	CP	FAYETTEVILLE, NC	BLANK0000025149	209.4
WCVE-TV	D22	DT	BL	RICHMOND, VA	DTVBL9987	180.6

Service area	Terrain-limited	IX-free, before	IX-free, after	Percent New IX
38578.6 1,390,982	32171.2 1,212,453	30993.5 1,186,454	30937.9 1,185,396	0.18 0.09

Undesired	Total IX	Unique IX, before	Unique IX, after
WVPY D21 DD LIC	134.8 1,627	55.6 1,058	
WUNC-TV D20 DT CP	95.9 6,422	40.0 2,686	
WHSV-TV D20 DT APP	110.9 1,018	71.3 737	
WMPT D21 DT APP	432.9 6,648	357.5 5,852	
WCPB D21 DT CP	11.9 144	0.0 0	
WUNG-TV D21 DT CP	597.7 15,001	458.1 8,656	
WUNJ-TV D21 DT CP	119.8 5,883	8.0 206	
WPNT D21 DT BL	19.8 0	7.9 0	
WVBT D21 DT CP	39.7 393	11.9 8	
WCVE-TV D22 DT BL	19.9 169	0.0 0	

Interference to BLANK0000027725 CP, scenario 12

	Call	Chan	Svc	Status	City, State	File Number	Distance
Desired:	WWCW	D21	DT	CP	LYNCHBURG, VA	BLANK0000027725	
Undesireds:	WVPY	D21	DD	LIC	FRONT ROYAL, VA	BLEDT20140714AAV	214.8 km
	WUNC-TV	D20	DT	CP	CHAPEL HILL, NC	BLANK0000025215	166.9
	WMPT	D21	DT	APP	ANNAPOLIS, MD	BLANK0000029874	324.1
	WFPT	D21	DT	CP	FREDERICK, MD	BLANK0000025177	295.7
	WCPB	D21	DT	CP	SALISBURY, MD	BLANK0000025176	373.8
	WUNG-TV	D21	DT	CP	CONCORD, NC	BLANK0000025213	235.0
	WUNJ-TV	D21	DT	CP	WILMINGTON, NC	BLANK0000025131	356.6
	WPNT	D21	DT	BL	PITTSBURGH, PA	DTVBL73907	354.3
	WVBT	D21	DT	CP	VIRGINIA BEACH, VA	BLANK0000028471	282.3

WUVC-DT	D22	DT	CP	FAYETTEVILLE, NC	BLANK0000025149	209.4
WCVE-TV	D22	DT	BL	RICHMOND, VA	DTVBL9987	180.6

Service area		Terrain-limited		IX-free, before		IX-free, after		Percent New IX
38578.6	1,390,982	32171.2	1,212,453	31064.8	1,187,191	30997.4	1,186,065	0.22 0.09

Undesired		Total IX	Unique IX, before		Unique IX, after	
WVPY D21 DD LIC	134.8	1,627			67.4	1,126
WUNC-TV D20 DT CP	95.9	6,422	40.0	2,686	40.0	2,686
WMPT D21 DT APP	432.9	6,648	377.3	5,933	349.6	5,792
WCPB D21 DT CP	11.9	144	0.0	0	0.0	0
WUNG-TV D21 DT CP	597.7	15,001	466.1	8,805	442.2	8,495
WUNJ-TV D21 DT CP	119.8	5,883	8.0	206	8.0	206
WPNT D21 DT BL	19.8	0	7.9	0	4.0	0
WVBT D21 DT CP	39.7	393	15.9	9	11.9	9
WCVE-TV D22 DT BL	19.9	169	0.0	0	0.0	0

Interference to BLANK0000027725 CP, scenario 13

	Call	Chan	Svc	Status	City, State	File Number	Distance
Desired:	WWCW	D21	DT	CP	LYNCHBURG, VA	BLANK0000027725	
Undesireds:	WVPY	D21	DD	LIC	FRONT ROYAL, VA	BLEDT20140714AAV	214.8 km
	WUNC-TV	D20	DT	CP	CHAPEL HILL, NC	BLANK0000025215	166.9
	WHSV-TV	D20	DT	APP	HARRISONBURG, VA	BLANK0000029912	98.0
	WMPT	D21	DT	APP	ANNAPOLIS, MD	BLANK0000029874	324.1
	WFPT	D21	DT	CP	FREDERICK, MD	BLANK0000025177	295.7
	WCPB	D21	DT	CP	SALISBURY, MD	BLANK0000025176	373.8
	WUNG-TV	D21	DT	CP	CONCORD, NC	BLANK0000025213	235.0
	WUNJ-TV	D21	DT	BL	WILMINGTON, NC	DTVBL69332	356.6
	WPNT	D21	DT	BL	PITTSBURGH, PA	DTVBL73907	354.3
	WVBT	D21	DT	CP	VIRGINIA BEACH, VA	BLANK0000028471	282.3
	WUVC-DT	D22	DT	CP	FAYETTEVILLE, NC	BLANK0000025149	209.4
	WCVE-TV	D22	DT	CP	RICHMOND, VA	BLANK0000027467	180.6

Service area		Terrain-limited		IX-free, before		IX-free, after		Percent New IX	
38578.6	1,390,982	32171.2	1,212,453	30989.5	1,186,251	30933.9	1,185,193	0.18	0.09

Undesired		Total IX		Unique IX, before		Unique IX, after	
WVPY D21 DD LIC	134.8	1,627				55.6	1,058
WUNC-TV D20 DT CP	95.9	6,422	40.0	2,686	40.0	2,686	
WHSV-TV D20 DT APP	110.9	1,018	71.3	737	59.4	669	
WMPT D21 DT APP	432.9	6,648	353.6	5,801	337.7	5,730	
WCPB D21 DT CP	11.9	144	0.0	0	0.0	0	
WUNG-TV D21 DT CP	597.7	15,001	458.1	8,656	438.3	8,435	
WUNJ-TV D21 DT BL	119.8	5,883	8.0	206	8.0	206	
WPNT D21 DT BL	19.8	0	7.9	0	4.0	0	
WVBT D21 DT CP	39.7	393	11.9	8	7.9	8	
WCVE-TV D22 DT CP	27.8	423	4.0	203	4.0	203	

Interference to BLANK0000027725 CP, scenario 14

	Call	Chan	Svc	Status	City, State	File Number	Distance
Desired:	WWCW	D21	DT	CP	LYNCHBURG, VA	BLANK0000027725	
Undesireds:	WVPY	D21	DD	LIC	FRONT ROYAL, VA	BLEDT20140714AAV	214.8 km
	WUNC-TV	D20	DT	CP	CHAPEL HILL, NC	BLANK0000025215	166.9
	WMPT	D21	DT	APP	ANNAPOLIS, MD	BLANK0000029874	324.1
	WFPT	D21	DT	CP	FREDERICK, MD	BLANK0000025177	295.7
	WCPB	D21	DT	CP	SALISBURY, MD	BLANK0000025176	373.8
	WUNG-TV	D21	DT	CP	CONCORD, NC	BLANK0000025213	235.0
	WUNJ-TV	D21	DT	BL	WILMINGTON, NC	DTVBL69332	356.6
	WPNT	D21	DT	BL	PITTSBURGH, PA	DTVBL73907	354.3
	WVBT	D21	DT	CP	VIRGINIA BEACH, VA	BLANK0000028471	282.3
	WUVC-DT	D22	DT	CP	FAYETTEVILLE, NC	BLANK0000025149	209.4
	WCVE-TV	D22	DT	CP	RICHMOND, VA	BLANK0000027467	180.6

Service area		Terrain-limited		IX-free, before		IX-free, after		Percent New IX	
38578.6	1,390,982	32171.2	1,212,453	31060.8	1,186,988	30993.4	1,185,862	0.22	0.09

Undesired		Total IX	Unique IX, before		Unique IX, after	
WVPY D21 DD LIC	134.8	1,627			67.4	1,126
WUNC-TV D20 DT CP	95.9	6,422	40.0	2,686	40.0	2,686
WMPT D21 DT APP	432.9	6,648	373.3	5,882	345.6	5,741
WCPB D21 DT CP	11.9	144	0.0	0	0.0	0
WUNG-TV D21 DT CP	597.7	15,001	466.1	8,805	442.2	8,495
WUNJ-TV D21 DT BL	119.8	5,883	8.0	206	8.0	206
WPNT D21 DT BL	19.8	0	7.9	0	4.0	0
WVBT D21 DT CP	39.7	393	15.9	9	11.9	9
WCVE-TV D22 DT CP	27.8	423	4.0	203	4.0	203

Interference to BLANK0000027725 CP, scenario 15

	Call	Chan	Svc	Status	City, State	File Number	Distance
Desired:	WWCW	D21	DT	CP	LYNCHBURG, VA	BLANK0000027725	
Undesireds:	WVPY	D21	DD	LIC	FRONT ROYAL, VA	BLEDT20140714AAV	214.8 km
	WUNC-TV	D20	DT	CP	CHAPEL HILL, NC	BLANK0000025215	166.9
	WHSV-TV	D20	DT	APP	HARRISONBURG, VA	BLANK0000029912	98.0
	WMPT	D21	DT	APP	ANNAPOLIS, MD	BLANK0000029874	324.1
	WFPT	D21	DT	CP	FREDERICK, MD	BLANK0000025177	295.7
	WCPB	D21	DT	CP	SALISBURY, MD	BLANK0000025176	373.8
	WUNG-TV	D21	DT	CP	CONCORD, NC	BLANK0000025213	235.0
	WUNJ-TV	D21	DT	BL	WILMINGTON, NC	DTVBL69332	356.6
	WPNT	D21	DT	BL	PITTSBURGH, PA	DTVBL73907	354.3
	WVBT	D21	DT	CP	VIRGINIA BEACH, VA	BLANK0000028471	282.3
	WUVC-DT	D22	DT	CP	FAYETTEVILLE, NC	BLANK0000025149	209.4
	WCVE-TV	D22	DT	BL	RICHMOND, VA	DTVBL9987	180.6

Service area	Terrain-limited	IX-free, before		IX-free, after		Percent New IX	
38578.6	1,390,982	32171.2	1,212,453	30993.5	1,186,454	30937.9	1,185,396
						0.18	0.09

Undesired		Total IX	Unique IX, before		Unique IX, after	
WVPY D21 DD LIC	134.8	1,627			55.6	1,058
WUNC-TV D20 DT CP	95.9	6,422	40.0	2,686	40.0	2,686

WHSV-TV D20 DT APP	110.9	1,018	71.3	737	59.4	669
WMPT D21 DT APP	432.9	6,648	357.5	5,852	341.7	5,781
WCPB D21 DT CP	11.9	144	0.0	0	0.0	0
WUNG-TV D21 DT CP	597.7	15,001	458.1	8,656	438.3	8,435
WUNJ-TV D21 DT BL	119.8	5,883	8.0	206	8.0	206
WPNT D21 DT BL	19.8	0	7.9	0	4.0	0
WVBT D21 DT CP	39.7	393	11.9	8	7.9	8
WCVE-TV D22 DT BL	19.9	169	0.0	0	0.0	0

Interference to BLANK0000027725 CP, scenario 16

	Call	Chan	Svc	Status	City, State	File Number	Distance
Desired:	WWCW	D21	DT	CP	LYNCHBURG, VA	BLANK0000027725	
Undesireds:	WVPY	D21	DD	LIC	FRONT ROYAL, VA	BLEDT20140714AAV	214.8 km
	WUNC-TV	D20	DT	CP	CHAPEL HILL, NC	BLANK0000025215	166.9
	WMPT	D21	DT	APP	ANNAPOLIS, MD	BLANK0000029874	324.1
	WFPT	D21	DT	CP	FREDERICK, MD	BLANK0000025177	295.7
	WCPB	D21	DT	CP	SALISBURY, MD	BLANK0000025176	373.8
	WUNG-TV	D21	DT	CP	CONCORD, NC	BLANK0000025213	235.0
	WUNJ-TV	D21	DT	BL	WILMINGTON, NC	DTVBL69332	356.6
	WPNT	D21	DT	BL	PITTSBURGH, PA	DTVBL73907	354.3
	WVBT	D21	DT	CP	VIRGINIA BEACH, VA	BLANK0000028471	282.3
	WUVC-DT	D22	DT	CP	FAYETTEVILLE, NC	BLANK0000025149	209.4
	WCVE-TV	D22	DT	BL	RICHMOND, VA	DTVBL9987	180.6

Service area		Terrain-limited		IX-free, before		IX-free, after		Percent New IX	
38578.6	1,390,982	32171.2	1,212,453	31064.8	1,187,191	30997.4	1,186,065	0.22	0.09

Undesired		Total IX	Unique IX, before		Unique IX, after	
WVPY D21 DD LIC	134.8	1,627			67.4	1,126
WUNC-TV D20 DT CP	95.9	6,422	40.0	2,686	40.0	2,686
WMPT D21 DT APP	432.9	6,648	377.3	5,933	349.6	5,792
WCPB D21 DT CP	11.9	144	0.0	0	0.0	0
WUNG-TV D21 DT CP	597.7	15,001	466.1	8,805	442.2	8,495

WUNJ-TV D21 DT BL	119.8	5,883	8.0	206	8.0	206
WPNT D21 DT BL	19.8	0	7.9	0	4.0	0
WVBT D21 DT CP	39.7	393	15.9	9	11.9	9
WCVE-TV D22 DT BL	19.9	169	0.0	0	0.0	0

Interference to BLANK0000027725 CP, scenario 17

	Call	Chan	Svc	Status	City, State	File Number	Distance
Desired:	WWCW	D21	DT	CP	LYNCHBURG, VA	BLANK0000027725	
Undesireds:	WVPY	D21	DD	LIC	FRONT ROYAL, VA	BLEDT20140714AAV	214.8 km
	WUNC-TV	D20	DT	CP	CHAPEL HILL, NC	BLANK0000025215	166.9
	WHSV-TV	D20	DT	APP	HARRISONBURG, VA	BLANK0000029912	98.0
	WMPT	D21	DT	APP	ANNAPOLIS, MD	BLANK0000029874	324.1
	WFPT	D21	DT	CP	FREDERICK, MD	BLANK0000025177	295.7
	WCPB	D21	DT	CP	SALISBURY, MD	BLANK0000025176	373.8
	WUNG-TV	D21	DT	CP	CONCORD, NC	BLANK0000025213	235.0
	WUNJ-TV	D21	DT	CP	WILMINGTON, NC	BLANK0000025131	356.6
	WPNT	D21	DT	CP	PITTSBURGH, PA	BLANK0000025702	354.3
	WVBT	D21	DT	BL	VIRGINIA BEACH, VA	DTVBL65387	282.3
	WUVC-DT	D22	DT	CP	FAYETTEVILLE, NC	BLANK0000025149	209.4
	WCVE-TV	D22	DT	CP	RICHMOND, VA	BLANK0000027467	180.6

Service area		Terrain-limited		IX-free, before		IX-free, after		Percent New IX	
38578.6	1,390,982	32171.2	1,212,453	30985.5	1,186,241	30930.0	1,185,183	0.18	0.09

Undesired		Total IX	Unique IX, before		Unique IX, after	
WVPY D21 DD LIC	134.8	1,627	55.6	1,058		
WUNC-TV D20 DT CP	95.9	6,422	40.0	2,686	40.0	2,686
WHSV-TV D20 DT APP	110.9	1,018	71.3	737	59.4	669
WMPT D21 DT APP	432.9	6,648	337.7	5,784	321.8	5,713
WCPB D21 DT CP	11.9	144	0.0	0	0.0	0
WUNG-TV D21 DT CP	597.7	15,001	458.1	8,656	438.3	8,435
WUNJ-TV D21 DT CP	119.8	5,883	8.0	206	8.0	206
WPNT D21 DT CP	19.8	0	7.9	0	4.0	0

WVBT D21 DT BL	59.6	420	15.9	18	11.9	18
WCVE-TV D22 DT CP	27.8	423	4.0	203	4.0	203

Interference to BLANK0000027725 CP, scenario 18

	Call	Chan	Svc	Status	City, State	File Number	Distance
Desired:	WWCW	D21	DT	CP	LYNCHBURG, VA	BLANK0000027725	
Undesireds:	WVPY	D21	DD	LIC	FRONT ROYAL, VA	BLEDT20140714AAV	214.8 km
	WUNC-TV	D20	DT	CP	CHAPEL HILL, NC	BLANK0000025215	166.9
	WMPT	D21	DT	APP	ANNAPOLIS, MD	BLANK0000029874	324.1
	WFPT	D21	DT	CP	FREDERICK, MD	BLANK0000025177	295.7
	WCPB	D21	DT	CP	SALISBURY, MD	BLANK0000025176	373.8
	WUNG-TV	D21	DT	CP	CONCORD, NC	BLANK0000025213	235.0
	WUNJ-TV	D21	DT	CP	WILMINGTON, NC	BLANK0000025131	356.6
	WPNT	D21	DT	CP	PITTSBURGH, PA	BLANK0000025702	354.3
	WVBT	D21	DT	BL	VIRGINIA BEACH, VA	DTVBL65387	282.3
	WUVC-DT	D22	DT	CP	FAYETTEVILLE, NC	BLANK0000025149	209.4
	WCVE-TV	D22	DT	CP	RICHMOND, VA	BLANK0000027467	180.6

Service area		Terrain-limited		IX-free, before		IX-free, after		Percent New IX	
38578.6	1,390,982	32171.2	1,212,453	31056.9	1,186,978	30989.4	1,185,852	0.22	0.09

Undesired		Total IX	Unique IX, before		Unique IX, after	
WVPY D21 DD LIC	134.8	1,627			67.4	1,126
WUNC-TV D20 DT CP	95.9	6,422	40.0	2,686	40.0	2,686
WMPT D21 DT APP	432.9	6,648	357.4	5,865	329.8	5,724
WCPB D21 DT CP	11.9	144	0.0	0	0.0	0
WUNG-TV D21 DT CP	597.7	15,001	466.1	8,805	442.2	8,495
WUNJ-TV D21 DT CP	119.8	5,883	8.0	206	8.0	206
WPNT D21 DT CP	19.8	0	7.9	0	4.0	0
WVBT D21 DT BL	59.6	420	19.8	19	15.9	19
WCVE-TV D22 DT CP	27.8	423	4.0	203	4.0	203

Interference to BLANK0000027725 CP, scenario 19

	Call	Chan	Svc	Status	City, State	File Number	Distance
Desired:	WWCW	D21	DT	CP	LYNCHBURG, VA	BLANK0000027725	
Undesireds:	WVPY	D21	DD	LIC	FRONT ROYAL, VA	BLEDT20140714AAV	214.8 km
	WUNC-TV	D20	DT	CP	CHAPEL HILL, NC	BLANK0000025215	166.9
	WHSV-TV	D20	DT	APP	HARRISONBURG, VA	BLANK0000029912	98.0
	WMPT	D21	DT	APP	ANNAPOLIS, MD	BLANK0000029874	324.1
	WFPT	D21	DT	CP	FREDERICK, MD	BLANK0000025177	295.7
	WCPB	D21	DT	CP	SALISBURY, MD	BLANK0000025176	373.8
	WUNG-TV	D21	DT	CP	CONCORD, NC	BLANK0000025213	235.0
	WUNJ-TV	D21	DT	CP	WILMINGTON, NC	BLANK0000025131	356.6
	WPNT	D21	DT	CP	PITTSBURGH, PA	BLANK0000025702	354.3
	WVBT	D21	DT	BL	VIRGINIA BEACH, VA	DTVBL65387	282.3
	WUVC-DT	D22	DT	CP	FAYETTEVILLE, NC	BLANK0000025149	209.4
	WCVE-TV	D22	DT	BL	RICHMOND, VA	DTVBL9987	180.6

Service area	Terrain-limited	IX-free, before	IX-free, after	Percent New IX
38578.6 1,390,982	32171.2 1,212,453	30989.5 1,186,444	30933.9 1,185,386	0.18 0.09

Undesired	Total IX	Unique IX, before	Unique IX, after
WVPY D21 DD LIC 134.8	1,627	55.6 1,058	
WUNC-TV D20 DT CP 95.9	6,422	40.0 2,686	
WHSV-TV D20 DT APP 110.9	1,018	71.3 737	
WMPT D21 DT APP 432.9	6,648	341.6 5,835	
WCPB D21 DT CP 11.9	144	0.0 0	
WUNG-TV D21 DT CP 597.7	15,001	458.1 8,656	
WUNJ-TV D21 DT CP 119.8	5,883	8.0 206	
WPNT D21 DT CP 19.8	0	7.9 0	
WVBT D21 DT BL 59.6	420	15.9 18	
WCVE-TV D22 DT BL 19.9	169	0.0 0	

Interference to BLANK0000027725 CP, scenario 20

	Call	Chan	Svc	Status	City, State	File Number	Distance
Desired:	WWCW	D21	DT	CP	LYNCHBURG, VA	BLANK0000027725	
Undesireds:	WVPY	D21	DD	LIC	FRONT ROYAL, VA	BLEDT20140714AAV	214.8 km
	WUNC-TV	D20	DT	CP	CHAPEL HILL, NC	BLANK0000025215	166.9
	WMPT	D21	DT	APP	ANNAPOLIS, MD	BLANK0000029874	324.1
	WFPT	D21	DT	CP	FREDERICK, MD	BLANK0000025177	295.7
	WCPB	D21	DT	CP	SALISBURY, MD	BLANK0000025176	373.8
	WUNG-TV	D21	DT	CP	CONCORD, NC	BLANK0000025213	235.0
	WUNJ-TV	D21	DT	CP	WILMINGTON, NC	BLANK0000025131	356.6
	WPNT	D21	DT	CP	PITTSBURGH, PA	BLANK0000025702	354.3
	WVBT	D21	DT	BL	VIRGINIA BEACH, VA	DTVBL65387	282.3
	WUVC-DT	D22	DT	CP	FAYETTEVILLE, NC	BLANK0000025149	209.4
	WCVE-TV	D22	DT	BL	RICHMOND, VA	DTVBL9987	180.6

Service area	Terrain-limited	IX-free, before	IX-free, after	Percent New IX
38578.6 1,390,982	32171.2 1,212,453	31060.8 1,187,181	30993.4 1,186,055	0.22 0.09

Undesired	Total IX	Unique IX, before	Unique IX, after
WVPY D21 DD LIC	134.8 1,627	67.4 1,126	
WUNC-TV D20 DT CP	95.9 6,422	40.0 2,686	40.0 2,686
WMPT D21 DT APP	432.9 6,648	361.4 5,916	333.7 5,775
WCPB D21 DT CP	11.9 144	0.0 0	0.0 0
WUNG-TV D21 DT CP	597.7 15,001	466.1 8,805	442.2 8,495
WUNJ-TV D21 DT CP	119.8 5,883	8.0 206	8.0 206
WPNT D21 DT CP	19.8 0	7.9 0	4.0 0
WVBT D21 DT BL	59.6 420	19.8 19	15.9 19
WCVE-TV D22 DT BL	19.9 169	0.0 0	0.0 0

Interference to BLANK0000027725 CP, scenario 21

	Call	Chan	Svc	Status	City, State	File Number	Distance
Desired:	WWCW	D21	DT	CP	LYNCHBURG, VA	BLANK0000027725	
Undesireds:	WVPY	D21	DD	LIC	FRONT ROYAL, VA	BLEDT20140714AAV	214.8 km

WUNC-TV	D20	DT	CP	CHAPEL HILL, NC	BLANK0000025215	166.9
WHSV-TV	D20	DT	APP	HARRISONBURG, VA	BLANK0000029912	98.0
WMPT	D21	DT	APP	ANNAPOLIS, MD	BLANK0000029874	324.1
WFPT	D21	DT	CP	FREDERICK, MD	BLANK0000025177	295.7
WCPB	D21	DT	CP	SALISBURY, MD	BLANK0000025176	373.8
WUNG-TV	D21	DT	CP	CONCORD, NC	BLANK0000025213	235.0
WUNJ-TV	D21	DT	BL	WILMINGTON, NC	DTVBL69332	356.6
WPNT	D21	DT	CP	PITTSBURGH, PA	BLANK0000025702	354.3
WVBT	D21	DT	BL	VIRGINIA BEACH, VA	DTVBL65387	282.3
WUVC-DT	D22	DT	CP	FAYETTEVILLE, NC	BLANK0000025149	209.4
WCVE-TV	D22	DT	CP	RICHMOND, VA	BLANK0000027467	180.6

Service area	Terrain-limited	IX-free, before	IX-free, after	Percent New IX
38578.6 1,390,982	32171.2 1,212,453	30985.5 1,186,241	30930.0 1,185,183	0.18 0.09

Undesired	Total IX	Unique IX, before	Unique IX, after
WVPY D21 DD LIC	134.8 1,627	55.6 1,058	
WUNC-TV D20 DT CP	95.9 6,422	40.0 2,686	
WHSV-TV D20 DT APP	110.9 1,018	71.3 737	
WMPT D21 DT APP	432.9 6,648	337.7 5,784	
WCPB D21 DT CP	11.9 144	0.0 0	
WUNG-TV D21 DT CP	597.7 15,001	458.1 8,656	
WUNJ-TV D21 DT BL	119.8 5,883	8.0 206	
WPNT D21 DT CP	19.8 0	7.9 0	
WVBT D21 DT BL	59.6 420	15.9 18	
WCVE-TV D22 DT CP	27.8 423	4.0 203	

Interference to BLANK0000027725 CP, scenario 22

	Call	Chan	Svc	Status	City, State	File Number	Distance
Desired:	WWCW	D21	DT	CP	LYNCHBURG, VA	BLANK0000027725	
Undesireds:	WVPY	D21	DD	LIC	FRONT ROYAL, VA	BLEDT20140714AAV	214.8 km
	WUNC-TV	D20	DT	CP	CHAPEL HILL, NC	BLANK0000025215	166.9
	WMPT	D21	DT	APP	ANNAPOLIS, MD	BLANK0000029874	324.1

WFPT	D21	DT	CP	FREDERICK, MD	BLANK0000025177	295.7
WCPB	D21	DT	CP	SALISBURY, MD	BLANK0000025176	373.8
WUNG-TV	D21	DT	CP	CONCORD, NC	BLANK0000025213	235.0
WUNJ-TV	D21	DT	BL	WILMINGTON, NC	DTVBL69332	356.6
WPNT	D21	DT	CP	PITTSBURGH, PA	BLANK0000025702	354.3
WVBT	D21	DT	BL	VIRGINIA BEACH, VA	DTVBL65387	282.3
WUVC-DT	D22	DT	CP	FAYETTEVILLE, NC	BLANK0000025149	209.4
WCVE-TV	D22	DT	CP	RICHMOND, VA	BLANK0000027467	180.6

Service area		Terrain-limited		IX-free, before		IX-free, after		Percent New IX	
38578.6	1,390,982	32171.2	1,212,453	31056.9	1,186,978	30989.4	1,185,852	0.22	0.09

Undesired		Total IX	Unique IX, before		Unique IX, after	
WVPY D21 DD LIC	134.8	1,627			67.4	1,126
WUNC-TV D20 DT CP	95.9	6,422	40.0	2,686	40.0	2,686
WMPT D21 DT APP	432.9	6,648	357.4	5,865	329.8	5,724
WCPB D21 DT CP	11.9	144	0.0	0	0.0	0
WUNG-TV D21 DT CP	597.7	15,001	466.1	8,805	442.2	8,495
WUNJ-TV D21 DT BL	119.8	5,883	8.0	206	8.0	206
WPNT D21 DT CP	19.8	0	7.9	0	4.0	0
WVBT D21 DT BL	59.6	420	19.8	19	15.9	19
WCVE-TV D22 DT CP	27.8	423	4.0	203	4.0	203

Interference to BLANK0000027725 CP, scenario 23

	Call	Chan	Svc	Status	City, State	File Number	Distance
Desired:	WWCW	D21	DT	CP	LYNCHBURG, VA	BLANK0000027725	
Undesireds:	WVPY	D21	DD	LIC	FRONT ROYAL, VA	BLEDT20140714AAV	214.8 km
	WUNC-TV	D20	DT	CP	CHAPEL HILL, NC	BLANK0000025215	166.9
	WHSV-TV	D20	DT	APP	HARRISONBURG, VA	BLANK0000029912	98.0
	WMPT	D21	DT	APP	ANNAPOLIS, MD	BLANK0000029874	324.1
	WFPT	D21	DT	CP	FREDERICK, MD	BLANK0000025177	295.7
	WCPB	D21	DT	CP	SALISBURY, MD	BLANK0000025176	373.8
	WUNG-TV	D21	DT	CP	CONCORD, NC	BLANK0000025213	235.0

WUNJ-TV	D21	DT	BL	WILMINGTON, NC	DTVBL69332	356.6
WPNT	D21	DT	CP	PITTSBURGH, PA	BLANK0000025702	354.3
WVBT	D21	DT	BL	VIRGINIA BEACH, VA	DTVBL65387	282.3
WUVC-DT	D22	DT	CP	FAYETTEVILLE, NC	BLANK0000025149	209.4
WCVE-TV	D22	DT	BL	RICHMOND, VA	DTVBL9987	180.6

Service area	Terrain-limited	IX-free, before	IX-free, after	Percent New IX
38578.6 1,390,982	32171.2 1,212,453	30989.5 1,186,444	30933.9 1,185,386	0.18 0.09

Undesired	Total IX	Unique IX, before	Unique IX, after
WVPY D21 DD LIC	134.8 1,627	55.6 1,058	
WUNC-TV D20 DT CP	95.9 6,422	40.0 2,686	
WHSV-TV D20 DT APP	110.9 1,018	71.3 737	
WMPT D21 DT APP	432.9 6,648	341.6 5,835	
WCPB D21 DT CP	11.9 144	0.0 0	
WUNG-TV D21 DT CP	597.7 15,001	458.1 8,656	
WUNJ-TV D21 DT BL	119.8 5,883	8.0 206	
WPNT D21 DT CP	19.8 0	7.9 0	
WVBT D21 DT BL	59.6 420	15.9 18	
WCVE-TV D22 DT BL	19.9 169	0.0 0	

Interference to BLANK0000027725 CP, scenario 24

	Call	Chan	Svc	Status	City, State	File Number	Distance
Desired:	WWCW	D21	DT	CP	LYNCHBURG, VA	BLANK0000027725	
Undesireds:	WVPY	D21	DD	LIC	FRONT ROYAL, VA	BLEDT20140714AAV	214.8 km
	WUNC-TV	D20	DT	CP	CHAPEL HILL, NC	BLANK0000025215	166.9
	WMPT	D21	DT	APP	ANNAPOLIS, MD	BLANK0000029874	324.1
	WFPT	D21	DT	CP	FREDERICK, MD	BLANK0000025177	295.7
	WCPB	D21	DT	CP	SALISBURY, MD	BLANK0000025176	373.8
	WUNG-TV	D21	DT	CP	CONCORD, NC	BLANK0000025213	235.0
	WUNJ-TV	D21	DT	BL	WILMINGTON, NC	DTVBL69332	356.6
	WPNT	D21	DT	CP	PITTSBURGH, PA	BLANK0000025702	354.3
	WVBT	D21	DT	BL	VIRGINIA BEACH, VA	DTVBL65387	282.3

WUVC-DT	D22	DT	CP	FAYETTEVILLE, NC	BLANK0000025149	209.4
WCVE-TV	D22	DT	BL	RICHMOND, VA	DTVBL9987	180.6

Service area	Terrain-limited	IX-free, before	IX-free, after	Percent New IX
38578.6 1,390,982	32171.2 1,212,453	31060.8 1,187,181	30993.4 1,186,055	0.22 0.09

Undesired	Total IX	Unique IX, before	Unique IX, after
WVPY D21 DD LIC	134.8 1,627	67.4 1,126	
WUNC-TV D20 DT CP	95.9 6,422	40.0 2,686	
WMPT D21 DT APP	432.9 6,648	361.4 5,916	
WCPB D21 DT CP	11.9 144	0.0 0	
WUNG-TV D21 DT CP	597.7 15,001	466.1 8,805	
WUNJ-TV D21 DT BL	119.8 5,883	8.0 206	
WPNT D21 DT CP	19.8 0	7.9 0	
WVBT D21 DT BL	59.6 420	19.8 19	
WCVE-TV D22 DT BL	19.9 169	0.0 0	

Interference to BLANK0000027725 CP, scenario 25

	Call	Chan	Svc	Status	City, State	File Number	Distance
Desired:	WWCW	D21	DT	CP	LYNCHBURG, VA	BLANK0000027725	
Undesireds:	WVPY	D21	DD	LIC	FRONT ROYAL, VA	BLEDT20140714AAV	214.8 km
	WUNC-TV	D20	DT	CP	CHAPEL HILL, NC	BLANK0000025215	166.9
	WHSV-TV	D20	DT	APP	HARRISONBURG, VA	BLANK0000029912	98.0
	WMPT	D21	DT	APP	ANNAPOLIS, MD	BLANK0000029874	324.1
	WFPT	D21	DT	CP	FREDERICK, MD	BLANK0000025177	295.7
	WCPB	D21	DT	CP	SALISBURY, MD	BLANK0000025176	373.8
	WUNG-TV	D21	DT	CP	CONCORD, NC	BLANK0000025213	235.0
	WUNJ-TV	D21	DT	CP	WILMINGTON, NC	BLANK0000025131	356.6
	WPNT	D21	DT	BL	PITTSBURGH, PA	DTVBL73907	354.3
	WVBT	D21	DT	BL	VIRGINIA BEACH, VA	DTVBL65387	282.3
	WUVC-DT	D22	DT	CP	FAYETTEVILLE, NC	BLANK0000025149	209.4
	WCVE-TV	D22	DT	CP	RICHMOND, VA	BLANK0000027467	180.6

Service area	Terrain-limited	IX-free, before	IX-free, after	Percent New IX
38578.6 1,390,982	32171.2 1,212,453	30985.5 1,186,241	30930.0 1,185,183	0.18 0.09

Undesired	Total IX	Unique IX, before	Unique IX, after
WVPY D21 DD LIC	134.8 1,627	55.6 1,058	
WUNC-TV D20 DT CP	95.9 6,422	40.0 2,686	
WHSV-TV D20 DT APP	110.9 1,018	71.3 737	
WMPT D21 DT APP	432.9 6,648	337.7 5,784	
WCPB D21 DT CP	11.9 144	0.0 0	
WUNG-TV D21 DT CP	597.7 15,001	458.1 8,656	
WUNJ-TV D21 DT CP	119.8 5,883	8.0 206	
WPNT D21 DT BL	19.8 0	7.9 0	
WVBT D21 DT BL	59.6 420	15.9 18	
WCVE-TV D22 DT CP	27.8 423	4.0 203	

Interference to BLANK0000027725 CP, scenario 26

	Call	Chan	Svc	Status	City, State	File Number	Distance
Desired:	WWCW	D21	DT	CP	LYNCHBURG, VA	BLANK0000027725	
Undesireds:	WVPY	D21	DD	LIC	FRONT ROYAL, VA	BLEDT20140714AAV	214.8 km
	WUNC-TV	D20	DT	CP	CHAPEL HILL, NC	BLANK0000025215	166.9
	WMPT	D21	DT	APP	ANNAPOLIS, MD	BLANK0000029874	324.1
	WFPT	D21	DT	CP	FREDERICK, MD	BLANK0000025177	295.7
	WCPB	D21	DT	CP	SALISBURY, MD	BLANK0000025176	373.8
	WUNG-TV	D21	DT	CP	CONCORD, NC	BLANK0000025213	235.0
	WUNJ-TV	D21	DT	CP	WILMINGTON, NC	BLANK0000025131	356.6
	WPNT	D21	DT	BL	PITTSBURGH, PA	DTVBL73907	354.3
	WVBT	D21	DT	BL	VIRGINIA BEACH, VA	DTVBL65387	282.3
	WUVC-DT	D22	DT	CP	FAYETTEVILLE, NC	BLANK0000025149	209.4
	WCVE-TV	D22	DT	CP	RICHMOND, VA	BLANK0000027467	180.6

Service area	Terrain-limited	IX-free, before	IX-free, after	Percent New IX
38578.6 1,390,982	32171.2 1,212,453	31056.9 1,186,978	30989.4 1,185,852	0.22 0.09

Undesired		Total IX	Unique IX, before	Unique IX, after
WVPY D21 DD LIC	134.8	1,627	67.4	1,126
WUNC-TV D20 DT CP	95.9	6,422	40.0	2,686
WMPT D21 DT APP	432.9	6,648	357.4	5,865
WCPB D21 DT CP	11.9	144	0.0	0
WUNG-TV D21 DT CP	597.7	15,001	466.1	8,805
WUNJ-TV D21 DT CP	119.8	5,883	8.0	206
WPNT D21 DT BL	19.8	0	7.9	0
WVBT D21 DT BL	59.6	420	19.8	19
WCVE-TV D22 DT CP	27.8	423	4.0	203

Interference to BLANK0000027725 CP, scenario 27

Call	Chan	Svc	Status	City, State	File Number	Distance
Desired: WWCW	D21	DT	CP	LYNCHBURG, VA	BLANK0000027725	
Undesireds: WVPY	D21	DD	LIC	FRONT ROYAL, VA	BLEDT20140714AAV	214.8 km
WUNC-TV	D20	DT	CP	CHAPEL HILL, NC	BLANK0000025215	166.9
WHSV-TV	D20	DT	APP	HARRISONBURG, VA	BLANK0000029912	98.0
WMPT	D21	DT	APP	ANNAPOLIS, MD	BLANK0000029874	324.1
WFPT	D21	DT	CP	FREDERICK, MD	BLANK0000025177	295.7
WCPB	D21	DT	CP	SALISBURY, MD	BLANK0000025176	373.8
WUNG-TV	D21	DT	CP	CONCORD, NC	BLANK0000025213	235.0
WUNJ-TV	D21	DT	CP	WILMINGTON, NC	BLANK0000025131	356.6
WPNT	D21	DT	BL	PITTSBURGH, PA	DTVBL73907	354.3
WVBT	D21	DT	BL	VIRGINIA BEACH, VA	DTVBL65387	282.3
WUVC-DT	D22	DT	CP	FAYETTEVILLE, NC	BLANK0000025149	209.4
WCVE-TV	D22	DT	BL	RICHMOND, VA	DTVBL9987	180.6

Service area	Terrain-limited	IX-free, before	IX-free, after	Percent New IX
38578.6 1,390,982	32171.2 1,212,453	30989.5 1,186,444	30933.9 1,185,386	0.18 0.09

Undesired	Total IX	Unique IX, before	Unique IX, after
WVPY D21 DD LIC	134.8	1,627	55.6
WUNC-TV D20 DT CP	95.9	6,422	40.0

WHSV-TV D20 DT APP	110.9	1,018	71.3	737	59.4	669
WMPT D21 DT APP	432.9	6,648	341.6	5,835	325.8	5,764
WCPB D21 DT CP	11.9	144	0.0	0	0.0	0
WUNG-TV D21 DT CP	597.7	15,001	458.1	8,656	438.3	8,435
WUNJ-TV D21 DT CP	119.8	5,883	8.0	206	8.0	206
WPNT D21 DT BL	19.8	0	7.9	0	4.0	0
WVBT D21 DT BL	59.6	420	15.9	18	11.9	18
WCVE-TV D22 DT BL	19.9	169	0.0	0	0.0	0

Interference to BLANK0000027725 CP, scenario 28

	Call	Chan	Svc	Status	City, State	File Number	Distance
Desired:	WWCW	D21	DT	CP	LYNCHBURG, VA	BLANK0000027725	
Undesireds:	WVPY	D21	DD	LIC	FRONT ROYAL, VA	BLEDT20140714AAV	214.8 km
	WUNC-TV	D20	DT	CP	CHAPEL HILL, NC	BLANK0000025215	166.9
	WMPT	D21	DT	APP	ANNAPOLIS, MD	BLANK0000029874	324.1
	WFPT	D21	DT	CP	FREDERICK, MD	BLANK0000025177	295.7
	WCPB	D21	DT	CP	SALISBURY, MD	BLANK0000025176	373.8
	WUNG-TV	D21	DT	CP	CONCORD, NC	BLANK0000025213	235.0
	WUNJ-TV	D21	DT	CP	WILMINGTON, NC	BLANK0000025131	356.6
	WPNT	D21	DT	BL	PITTSBURGH, PA	DTVBL73907	354.3
	WVBT	D21	DT	BL	VIRGINIA BEACH, VA	DTVBL65387	282.3
	WUVC-DT	D22	DT	CP	FAYETTEVILLE, NC	BLANK0000025149	209.4
	WCVE-TV	D22	DT	BL	RICHMOND, VA	DTVBL9987	180.6

Service area	Terrain-limited	IX-free, before	IX-free, after	Percent New IX
38578.6 1,390,982	32171.2 1,212,453	31060.8 1,187,181	30993.4 1,186,055	0.22 0.09

Undesired	Total IX	Unique IX, before	Unique IX, after
WVPY D21 DD LIC	134.8 1,627	67.4 1,126	
WUNC-TV D20 DT CP	95.9 6,422	40.0 2,686	
WMPT D21 DT APP	432.9 6,648	361.4 5,916	
WCPB D21 DT CP	11.9 144	0.0 0	
WUNG-TV D21 DT CP	597.7 15,001	466.1 8,805	

WUNJ-TV D21 DT CP	119.8	5,883	8.0	206	8.0	206
WPNT D21 DT BL	19.8	0	7.9	0	4.0	0
WVBT D21 DT BL	59.6	420	19.8	19	15.9	19
WCVE-TV D22 DT BL	19.9	169	0.0	0	0.0	0

Interference to BLANK0000027725 CP, scenario 29

	Call	Chan	Svc	Status	City, State	File Number	Distance
Desired:	WWCW	D21	DT	CP	LYNCHBURG, VA	BLANK0000027725	
Undesireds:	WVPY	D21	DD	LIC	FRONT ROYAL, VA	BLEDT20140714AAV	214.8 km
	WUNC-TV	D20	DT	CP	CHAPEL HILL, NC	BLANK0000025215	166.9
	WHSV-TV	D20	DT	APP	HARRISONBURG, VA	BLANK0000029912	98.0
	WMPT	D21	DT	APP	ANNAPOLIS, MD	BLANK0000029874	324.1
	WFPT	D21	DT	CP	FREDERICK, MD	BLANK0000025177	295.7
	WCPB	D21	DT	CP	SALISBURY, MD	BLANK0000025176	373.8
	WUNG-TV	D21	DT	CP	CONCORD, NC	BLANK0000025213	235.0
	WUNJ-TV	D21	DT	BL	WILMINGTON, NC	DTVBL69332	356.6
	WPNT	D21	DT	BL	PITTSBURGH, PA	DTVBL73907	354.3
	WVBT	D21	DT	BL	VIRGINIA BEACH, VA	DTVBL65387	282.3
	WUVC-DT	D22	DT	CP	FAYETTEVILLE, NC	BLANK0000025149	209.4
	WCVE-TV	D22	DT	CP	RICHMOND, VA	BLANK0000027467	180.6

Service area	Terrain-limited	IX-free, before	IX-free, after	Percent New IX
38578.6 1,390,982	32171.2 1,212,453	30985.5 1,186,241	30930.0 1,185,183	0.18 0.09

Undesired	Total IX	Unique IX, before	Unique IX, after
WVPY D21 DD LIC 134.8	1,627	55.6 1,058	
WUNC-TV D20 DT CP 95.9	6,422	40.0 2,686	
WHSV-TV D20 DT APP 110.9	1,018	71.3 737	
WMPT D21 DT APP 432.9	6,648	337.7 5,784	
WCPB D21 DT CP 11.9	144	0.0 0	
WUNG-TV D21 DT CP 597.7	15,001	458.1 8,656	
WUNJ-TV D21 DT BL 119.8	5,883	8.0 206	
WPNT D21 DT BL 19.8	0	7.9 0	

WVBT D21 DT BL	59.6	420	15.9	18	11.9	18
WCVE-TV D22 DT CP	27.8	423	4.0	203	4.0	203

Interference to BLANK0000027725 CP, scenario 30

	Call	Chan	Svc	Status	City, State	File Number	Distance
Desired:	WWCW	D21	DT	CP	LYNCHBURG, VA	BLANK0000027725	
Undesireds:	WVPY	D21	DD	LIC	FRONT ROYAL, VA	BLEDT20140714AAV	214.8 km
	WUNC-TV	D20	DT	CP	CHAPEL HILL, NC	BLANK0000025215	166.9
	WMPT	D21	DT	APP	ANNAPOLIS, MD	BLANK0000029874	324.1
	WFPT	D21	DT	CP	FREDERICK, MD	BLANK0000025177	295.7
	WCPB	D21	DT	CP	SALISBURY, MD	BLANK0000025176	373.8
	WUNG-TV	D21	DT	CP	CONCORD, NC	BLANK0000025213	235.0
	WUNJ-TV	D21	DT	BL	WILMINGTON, NC	DTVBL69332	356.6
	WPNT	D21	DT	BL	PITTSBURGH, PA	DTVBL73907	354.3
	WVBT	D21	DT	BL	VIRGINIA BEACH, VA	DTVBL65387	282.3
	WUVC-DT	D22	DT	CP	FAYETTEVILLE, NC	BLANK0000025149	209.4
	WCVE-TV	D22	DT	CP	RICHMOND, VA	BLANK0000027467	180.6

Service area		Terrain-limited		IX-free, before		IX-free, after		Percent New IX	
38578.6	1,390,982	32171.2	1,212,453	31056.9	1,186,978	30989.4	1,185,852	0.22	0.09

Undesired		Total IX	Unique IX, before		Unique IX, after	
WVPY D21 DD LIC	134.8	1,627			67.4	1,126
WUNC-TV D20 DT CP	95.9	6,422	40.0	2,686	40.0	2,686
WMPT D21 DT APP	432.9	6,648	357.4	5,865	329.8	5,724
WCPB D21 DT CP	11.9	144	0.0	0	0.0	0
WUNG-TV D21 DT CP	597.7	15,001	466.1	8,805	442.2	8,495
WUNJ-TV D21 DT BL	119.8	5,883	8.0	206	8.0	206
WPNT D21 DT BL	19.8	0	7.9	0	4.0	0
WVBT D21 DT BL	59.6	420	19.8	19	15.9	19
WCVE-TV D22 DT CP	27.8	423	4.0	203	4.0	203

Interference to BLANK0000027725 CP, scenario 31

	Call	Chan	Svc	Status	City, State	File Number	Distance
Desired:	WWCW	D21	DT	CP	LYNCHBURG, VA	BLANK0000027725	
Undesireds:	WVPY	D21	DD	LIC	FRONT ROYAL, VA	BLEDT20140714AAV	214.8 km
	WUNC-TV	D20	DT	CP	CHAPEL HILL, NC	BLANK0000025215	166.9
	WHSV-TV	D20	DT	APP	HARRISONBURG, VA	BLANK0000029912	98.0
	WMPT	D21	DT	APP	ANNAPOLIS, MD	BLANK0000029874	324.1
	WFPT	D21	DT	CP	FREDERICK, MD	BLANK0000025177	295.7
	WCPB	D21	DT	CP	SALISBURY, MD	BLANK0000025176	373.8
	WUNG-TV	D21	DT	CP	CONCORD, NC	BLANK0000025213	235.0
	WUNJ-TV	D21	DT	BL	WILMINGTON, NC	DTVBL69332	356.6
	WPNT	D21	DT	BL	PITTSBURGH, PA	DTVBL73907	354.3
	WVBT	D21	DT	BL	VIRGINIA BEACH, VA	DTVBL65387	282.3
	WUVC-DT	D22	DT	CP	FAYETTEVILLE, NC	BLANK0000025149	209.4
	WCVE-TV	D22	DT	BL	RICHMOND, VA	DTVBL9987	180.6

Service area	Terrain-limited	IX-free, before	IX-free, after	Percent New IX
38578.6 1,390,982	32171.2 1,212,453	30989.5 1,186,444	30933.9 1,185,386	0.18 0.09

Undesired	Total IX	Unique IX, before	Unique IX, after
WVPY D21 DD LIC 134.8	1,627	55.6	1,058
WUNC-TV D20 DT CP 95.9	6,422	40.0	2,686
WHSV-TV D20 DT APP 110.9	1,018	71.3	669
WMPT D21 DT APP 432.9	6,648	341.6	5,764
WCPB D21 DT CP 11.9	144	0.0	0
WUNG-TV D21 DT CP 597.7	15,001	458.1	8,435
WUNJ-TV D21 DT BL 119.8	5,883	8.0	206
WPNT D21 DT BL 19.8	0	7.9	0
WVBT D21 DT BL 59.6	420	15.9	18
WCVE-TV D22 DT BL 19.9	169	0.0	0

Interference to BLANK0000027725 CP, scenario 32

	Call	Chan	Svc	Status	City, State	File Number	Distance
Desired:	WWCW	D21	DT	CP	LYNCHBURG, VA	BLANK0000027725	
Undesireds:	WVPY	D21	DD	LIC	FRONT ROYAL, VA	BLEDT20140714AAV	214.8 km
	WUNC-TV	D20	DT	CP	CHAPEL HILL, NC	BLANK0000025215	166.9
	WMPT	D21	DT	APP	ANNAPOLIS, MD	BLANK0000029874	324.1
	WFPT	D21	DT	CP	FREDERICK, MD	BLANK0000025177	295.7
	WCPB	D21	DT	CP	SALISBURY, MD	BLANK0000025176	373.8
	WUNG-TV	D21	DT	CP	CONCORD, NC	BLANK0000025213	235.0
	WUNJ-TV	D21	DT	BL	WILMINGTON, NC	DTVBL69332	356.6
	WPNT	D21	DT	BL	PITTSBURGH, PA	DTVBL73907	354.3
	WVBT	D21	DT	BL	VIRGINIA BEACH, VA	DTVBL65387	282.3
	WUVC-DT	D22	DT	CP	FAYETTEVILLE, NC	BLANK0000025149	209.4
	WCVE-TV	D22	DT	BL	RICHMOND, VA	DTVBL9987	180.6

Service area	Terrain-limited	IX-free, before	IX-free, after	Percent New IX
38578.6 1,390,982	32171.2 1,212,453	31060.8 1,187,181	30993.4 1,186,055	0.22 0.09

Undesired	Total IX	Unique IX, before	Unique IX, after
WVPY D21 DD LIC 134.8	1,627	67.4 1,126	
WUNC-TV D20 DT CP 95.9	6,422	40.0 2,686	
WMPT D21 DT APP 432.9	6,648	361.4 5,916	
WCPB D21 DT CP 11.9	144	0.0 0	
WUNG-TV D21 DT CP 597.7	15,001	466.1 8,805	
WUNJ-TV D21 DT BL 119.8	5,883	8.0 206	
WPNT D21 DT BL 19.8	0	7.9 0	
WVBT D21 DT BL 59.6	420	19.8 19	
WCVE-TV D22 DT BL 19.9	169	0.0 0	

Interference to BLANK0000027725 CP, scenario 33

	Call	Chan	Svc	Status	City, State	File Number	Distance
Desired:	WWCW	D21	DT	CP	LYNCHBURG, VA	BLANK0000027725	
Undesireds:	WVPY	D21	DD	LIC	FRONT ROYAL, VA	BLEDT20140714AAV	214.8 km

WUNC-TV	D20	DT	BL	CHAPEL HILL, NC	DTVBL69080	166.9
WHSV-TV	D20	DT	APP	HARRISONBURG, VA	BLANK0000029912	98.0
WMPT	D21	DT	APP	ANNAPOLIS, MD	BLANK0000029874	324.1
WFPT	D21	DT	CP	FREDERICK, MD	BLANK0000025177	295.7
WCPB	D21	DT	CP	SALISBURY, MD	BLANK0000025176	373.8
WUNG-TV	D21	DT	CP	CONCORD, NC	BLANK0000025213	235.0
WUNJ-TV	D21	DT	CP	WILMINGTON, NC	BLANK0000025131	356.6
WPNT	D21	DT	CP	PITTSBURGH, PA	BLANK0000025702	354.3
WVBT	D21	DT	CP	VIRGINIA BEACH, VA	BLANK0000028471	282.3
WUVC-DT	D22	DT	CP	FAYETTEVILLE, NC	BLANK0000025149	209.4
WCVE-TV	D22	DT	CP	RICHMOND, VA	BLANK0000027467	180.6

Service area		Terrain-limited		IX-free, before		IX-free, after		Percent New IX	
38578.6	1,390,982	32171.2	1,212,453	30989.5	1,186,251	30933.9	1,185,193	0.18	0.09

Undesired		Total IX	Unique IX, before		Unique IX, after	
WVPY D21 DD LIC	134.8	1,627			55.6	1,058
WUNC-TV D20 DT BL	91.9	6,259	40.0	2,686	40.0	2,686
WHSV-TV D20 DT APP	110.9	1,018	71.3	737	59.4	669
WMPT D21 DT APP	432.9	6,648	353.6	5,801	337.7	5,730
WCPB D21 DT CP	11.9	144	0.0	0	0.0	0
WUNG-TV D21 DT CP	597.7	15,001	458.1	8,656	438.3	8,435
WUNJ-TV D21 DT CP	119.8	5,883	12.0	369	12.0	369
WPNT D21 DT CP	19.8	0	7.9	0	4.0	0
WVBT D21 DT CP	39.7	393	11.9	8	7.9	8
WCVE-TV D22 DT CP	27.8	423	4.0	203	4.0	203

Interference to BLANK0000027725 CP, scenario 34

	Call	Chan	Svc	Status	City, State	File Number	Distance
Desired:	WWCW	D21	DT	CP	LYNCHBURG, VA	BLANK0000027725	
Undesireds:	WVPY	D21	DD	LIC	FRONT ROYAL, VA	BLEDT20140714AAV	214.8 km
	WUNC-TV	D20	DT	BL	CHAPEL HILL, NC	DTVBL69080	166.9
	WMPT	D21	DT	APP	ANNAPOLIS, MD	BLANK0000029874	324.1

WFPT	D21	DT	CP	FREDERICK, MD	BLANK0000025177	295.7
WCPB	D21	DT	CP	SALISBURY, MD	BLANK0000025176	373.8
WUNG-TV	D21	DT	CP	CONCORD, NC	BLANK0000025213	235.0
WUNJ-TV	D21	DT	CP	WILMINGTON, NC	BLANK0000025131	356.6
WPNT	D21	DT	CP	PITTSBURGH, PA	BLANK0000025702	354.3
WVBT	D21	DT	CP	VIRGINIA BEACH, VA	BLANK0000028471	282.3
WUVC-DT	D22	DT	CP	FAYETTEVILLE, NC	BLANK0000025149	209.4
WCVE-TV	D22	DT	CP	RICHMOND, VA	BLANK0000027467	180.6

Service area		Terrain-limited		IX-free, before		IX-free, after		Percent New IX	
38578.6	1,390,982	32171.2	1,212,453	31060.8	1,186,988	30993.4	1,185,862	0.22	0.09

Undesired		Total IX	Unique IX, before		Unique IX, after	
WVPY D21 DD LIC	134.8	1,627			67.4	1,126
WUNC-TV D20 DT BL	91.9	6,259	40.0	2,686	40.0	2,686
WMPT D21 DT APP	432.9	6,648	373.3	5,882	345.6	5,741
WCPB D21 DT CP	11.9	144	0.0	0	0.0	0
WUNG-TV D21 DT CP	597.7	15,001	466.1	8,805	442.2	8,495
WUNJ-TV D21 DT CP	119.8	5,883	12.0	369	12.0	369
WPNT D21 DT CP	19.8	0	7.9	0	4.0	0
WVBT D21 DT CP	39.7	393	15.9	9	11.9	9
WCVE-TV D22 DT CP	27.8	423	4.0	203	4.0	203

Interference to BLANK0000027725 CP, scenario 35

	Call	Chan	Svc	Status	City, State	File Number	Distance
Desired:	WWCW	D21	DT	CP	LYNCHBURG, VA	BLANK0000027725	
Undesireds:	WVPY	D21	DD	LIC	FRONT ROYAL, VA	BLEDT20140714AAV	214.8 km
	WUNC-TV	D20	DT	BL	CHAPEL HILL, NC	DTVBL69080	166.9
	WHSV-TV	D20	DT	APP	HARRISONBURG, VA	BLANK0000029912	98.0
	WMPT	D21	DT	APP	ANNAPOLIS, MD	BLANK0000029874	324.1
	WFPT	D21	DT	CP	FREDERICK, MD	BLANK0000025177	295.7
	WCPB	D21	DT	CP	SALISBURY, MD	BLANK0000025176	373.8
	WUNG-TV	D21	DT	CP	CONCORD, NC	BLANK0000025213	235.0

WUNJ-TV	D21	DT	CP	WILMINGTON, NC	BLANK0000025131	356.6
WPNT	D21	DT	CP	PITTSBURGH, PA	BLANK0000025702	354.3
WVBT	D21	DT	CP	VIRGINIA BEACH, VA	BLANK0000028471	282.3
WUVC-DT	D22	DT	CP	FAYETTEVILLE, NC	BLANK0000025149	209.4
WCVE-TV	D22	DT	BL	RICHMOND, VA	DTVBL9987	180.6

Service area	Terrain-limited	IX-free, before	IX-free, after	Percent New IX
38578.6 1,390,982	32171.2 1,212,453	30993.5 1,186,454	30937.9 1,185,396	0.18 0.09

Undesired	Total IX	Unique IX, before	Unique IX, after
WVPY D21 DD LIC	134.8 1,627	55.6 1,058	
WUNC-TV D20 DT BL	91.9 6,259	40.0 2,686	
WHSV-TV D20 DT APP	110.9 1,018	71.3 737	
WMPT D21 DT APP	432.9 6,648	357.5 5,852	
WCPB D21 DT CP	11.9 144	0.0 0	
WUNG-TV D21 DT CP	597.7 15,001	458.1 8,656	
WUNJ-TV D21 DT CP	119.8 5,883	12.0 369	
WPNT D21 DT CP	19.8 0	7.9 0	
WVBT D21 DT CP	39.7 393	11.9 8	
WCVE-TV D22 DT BL	19.9 169	0.0 0	

Interference to BLANK0000027725 CP, scenario 36

	Call	Chan	Svc	Status	City, State	File Number	Distance
Desired:	WWCW	D21	DT	CP	LYNCHBURG, VA	BLANK0000027725	
Undesireds:	WVPY	D21	DD	LIC	FRONT ROYAL, VA	BLEDT20140714AAV	214.8 km
	WUNC-TV	D20	DT	BL	CHAPEL HILL, NC	DTVBL69080	166.9
	WMPT	D21	DT	APP	ANNAPOLIS, MD	BLANK0000029874	324.1
	WFPT	D21	DT	CP	FREDERICK, MD	BLANK0000025177	295.7
	WCPB	D21	DT	CP	SALISBURY, MD	BLANK0000025176	373.8
	WUNG-TV	D21	DT	CP	CONCORD, NC	BLANK0000025213	235.0
	WUNJ-TV	D21	DT	CP	WILMINGTON, NC	BLANK0000025131	356.6
	WPNT	D21	DT	CP	PITTSBURGH, PA	BLANK0000025702	354.3
	WVBT	D21	DT	CP	VIRGINIA BEACH, VA	BLANK0000028471	282.3

WUVC-DT	D22	DT	CP	FAYETTEVILLE, NC	BLANK0000025149	209.4
WCVE-TV	D22	DT	BL	RICHMOND, VA	DTVBL9987	180.6

Service area		Terrain-limited		IX-free, before		IX-free, after		Percent New IX
38578.6	1,390,982	32171.2	1,212,453	31064.8	1,187,191	30997.4	1,186,065	0.22 0.09

Undesired		Total IX	Unique IX, before		Unique IX, after	
WVPY D21 DD LIC	134.8	1,627			67.4	1,126
WUNC-TV D20 DT BL	91.9	6,259	40.0	2,686	40.0	2,686
WMPT D21 DT APP	432.9	6,648	377.3	5,933	349.6	5,792
WCPB D21 DT CP	11.9	144	0.0	0	0.0	0
WUNG-TV D21 DT CP	597.7	15,001	466.1	8,805	442.2	8,495
WUNJ-TV D21 DT CP	119.8	5,883	12.0	369	12.0	369
WPNT D21 DT CP	19.8	0	7.9	0	4.0	0
WVBT D21 DT CP	39.7	393	15.9	9	11.9	9
WCVE-TV D22 DT BL	19.9	169	0.0	0	0.0	0

Interference to BLANK0000027725 CP, scenario 37

	Call	Chan	Svc	Status	City, State	File Number	Distance
Desired:	WWCW	D21	DT	CP	LYNCHBURG, VA	BLANK0000027725	
Undesireds:	WVPY	D21	DD	LIC	FRONT ROYAL, VA	BLEDT20140714AAV	214.8 km
	WUNC-TV	D20	DT	BL	CHAPEL HILL, NC	DTVBL69080	166.9
	WHSV-TV	D20	DT	APP	HARRISONBURG, VA	BLANK0000029912	98.0
	WMPT	D21	DT	APP	ANNAPOLIS, MD	BLANK0000029874	324.1
	WFPT	D21	DT	CP	FREDERICK, MD	BLANK0000025177	295.7
	WCPB	D21	DT	CP	SALISBURY, MD	BLANK0000025176	373.8
	WUNG-TV	D21	DT	CP	CONCORD, NC	BLANK0000025213	235.0
	WUNJ-TV	D21	DT	BL	WILMINGTON, NC	DTVBL69332	356.6
	WPNT	D21	DT	CP	PITTSBURGH, PA	BLANK0000025702	354.3
	WVBT	D21	DT	CP	VIRGINIA BEACH, VA	BLANK0000028471	282.3
	WUVC-DT	D22	DT	CP	FAYETTEVILLE, NC	BLANK0000025149	209.4
	WCVE-TV	D22	DT	CP	RICHMOND, VA	BLANK0000027467	180.6

Service area	Terrain-limited	IX-free, before	IX-free, after	Percent New IX
38578.6 1,390,982	32171.2 1,212,453	30989.5 1,186,251	30933.9 1,185,193	0.18 0.09

Undesired	Total IX	Unique IX, before	Unique IX, after
WVPY D21 DD LIC	134.8 1,627	55.6 1,058	
WUNC-TV D20 DT BL	91.9 6,259	40.0 2,686	
WHSV-TV D20 DT APP	110.9 1,018	71.3 737	
WMPT D21 DT APP	432.9 6,648	353.6 5,801	
WCPB D21 DT CP	11.9 144	0.0 0	
WUNG-TV D21 DT CP	597.7 15,001	458.1 8,656	
WUNJ-TV D21 DT BL	119.8 5,883	12.0 369	
WPNT D21 DT CP	19.8 0	7.9 0	
WVBT D21 DT CP	39.7 393	11.9 8	
WCVE-TV D22 DT CP	27.8 423	4.0 203	

Interference to BLANK0000027725 CP, scenario 38

	Call	Chan	Svc	Status	City, State	File Number	Distance
Desired:	WWCW	D21	DT	CP	LYNCHBURG, VA	BLANK0000027725	
Undesireds:	WVPY	D21	DD	LIC	FRONT ROYAL, VA	BLEDT20140714AAV	214.8 km
	WUNC-TV	D20	DT	BL	CHAPEL HILL, NC	DTVBL69080	166.9
	WMPT	D21	DT	APP	ANNAPOLIS, MD	BLANK0000029874	324.1
	WFPT	D21	DT	CP	FREDERICK, MD	BLANK0000025177	295.7
	WCPB	D21	DT	CP	SALISBURY, MD	BLANK0000025176	373.8
	WUNG-TV	D21	DT	CP	CONCORD, NC	BLANK0000025213	235.0
	WUNJ-TV	D21	DT	BL	WILMINGTON, NC	DTVBL69332	356.6
	WPNT	D21	DT	CP	PITTSBURGH, PA	BLANK0000025702	354.3
	WVBT	D21	DT	CP	VIRGINIA BEACH, VA	BLANK0000028471	282.3
	WUVC-DT	D22	DT	CP	FAYETTEVILLE, NC	BLANK0000025149	209.4
	WCVE-TV	D22	DT	CP	RICHMOND, VA	BLANK0000027467	180.6

Service area	Terrain-limited	IX-free, before	IX-free, after	Percent New IX
38578.6 1,390,982	32171.2 1,212,453	31060.8 1,186,988	30993.4 1,185,862	0.22 0.09

Undesired		Total IX	Unique IX, before		Unique IX, after	
WVPY D21 DD LIC	134.8	1,627			67.4	1,126
WUNC-TV D20 DT BL	91.9	6,259	40.0	2,686	40.0	2,686
WMPT D21 DT APP	432.9	6,648	373.3	5,882	345.6	5,741
WCPB D21 DT CP	11.9	144	0.0	0	0.0	0
WUNG-TV D21 DT CP	597.7	15,001	466.1	8,805	442.2	8,495
WUNJ-TV D21 DT BL	119.8	5,883	12.0	369	12.0	369
WPNT D21 DT CP	19.8	0	7.9	0	4.0	0
WVBT D21 DT CP	39.7	393	15.9	9	11.9	9
WCVE-TV D22 DT CP	27.8	423	4.0	203	4.0	203

Interference to BLANK0000027725 CP, scenario 39

	Call	Chan	Svc	Status	City, State	File Number	Distance
Desired:	WWCW	D21	DT	CP	LYNCHBURG, VA	BLANK0000027725	
Undesireds:	WVPY	D21	DD	LIC	FRONT ROYAL, VA	BLEDT20140714AAV	214.8 km
	WUNC-TV	D20	DT	BL	CHAPEL HILL, NC	DTVBL69080	166.9
	WHSV-TV	D20	DT	APP	HARRISONBURG, VA	BLANK0000029912	98.0
	WMPT	D21	DT	APP	ANNAPOLIS, MD	BLANK0000029874	324.1
	WFPT	D21	DT	CP	FREDERICK, MD	BLANK0000025177	295.7
	WCPB	D21	DT	CP	SALISBURY, MD	BLANK0000025176	373.8
	WUNG-TV	D21	DT	CP	CONCORD, NC	BLANK0000025213	235.0
	WUNJ-TV	D21	DT	BL	WILMINGTON, NC	DTVBL69332	356.6
	WPNT	D21	DT	CP	PITTSBURGH, PA	BLANK0000025702	354.3
	WVBT	D21	DT	CP	VIRGINIA BEACH, VA	BLANK0000028471	282.3
	WUVC-DT	D22	DT	CP	FAYETTEVILLE, NC	BLANK0000025149	209.4
	WCVE-TV	D22	DT	BL	RICHMOND, VA	DTVBL9987	180.6

Service area	Terrain-limited	IX-free, before		IX-free, after		Percent New IX	
38578.6	1,390,982	32171.2	1,212,453	30993.5	1,186,454	30937.9	1,185,396
						0.18	0.09

Undesired		Total IX	Unique IX, before		Unique IX, after	
WVPY D21 DD LIC	134.8	1,627			55.6	1,058
WUNC-TV D20 DT BL	91.9	6,259	40.0	2,686	40.0	2,686

WHSV-TV D20 DT APP	110.9	1,018	71.3	737	59.4	669
WMPT D21 DT APP	432.9	6,648	357.5	5,852	341.7	5,781
WCPB D21 DT CP	11.9	144	0.0	0	0.0	0
WUNG-TV D21 DT CP	597.7	15,001	458.1	8,656	438.3	8,435
WUNJ-TV D21 DT BL	119.8	5,883	12.0	369	12.0	369
WPNT D21 DT CP	19.8	0	7.9	0	4.0	0
WVBT D21 DT CP	39.7	393	11.9	8	7.9	8
WCVE-TV D22 DT BL	19.9	169	0.0	0	0.0	0

Interference to BLANK0000027725 CP, scenario 40

	Call	Chan	Svc	Status	City, State	File Number	Distance
Desired:	WWCW	D21	DT	CP	LYNCHBURG, VA	BLANK0000027725	
Undesireds:	WVPY	D21	DD	LIC	FRONT ROYAL, VA	BLEDT20140714AAV	214.8 km
	WUNC-TV	D20	DT	BL	CHAPEL HILL, NC	DTVBL69080	166.9
	WMPT	D21	DT	APP	ANNAPOLIS, MD	BLANK0000029874	324.1
	WFPT	D21	DT	CP	FREDERICK, MD	BLANK0000025177	295.7
	WCPB	D21	DT	CP	SALISBURY, MD	BLANK0000025176	373.8
	WUNG-TV	D21	DT	CP	CONCORD, NC	BLANK0000025213	235.0
	WUNJ-TV	D21	DT	BL	WILMINGTON, NC	DTVBL69332	356.6
	WPNT	D21	DT	CP	PITTSBURGH, PA	BLANK0000025702	354.3
	WVBT	D21	DT	CP	VIRGINIA BEACH, VA	BLANK0000028471	282.3
	WUVC-DT	D22	DT	CP	FAYETTEVILLE, NC	BLANK0000025149	209.4
	WCVE-TV	D22	DT	BL	RICHMOND, VA	DTVBL9987	180.6

Service area	Terrain-limited	IX-free, before	IX-free, after	Percent New IX
38578.6 1,390,982	32171.2 1,212,453	31064.8 1,187,191	30997.4 1,186,065	0.22 0.09

Undesired	Total IX	Unique IX, before	Unique IX, after
WVPY D21 DD LIC	134.8 1,627	67.4 1,126	
WUNC-TV D20 DT BL	91.9 6,259	40.0 2,686	
WMPT D21 DT APP	432.9 6,648	377.3 5,933	
WCPB D21 DT CP	11.9 144	0.0 0	
WUNG-TV D21 DT CP	597.7 15,001	466.1 8,805	

WUNJ-TV D21 DT BL	119.8	5,883	12.0	369	12.0	369
WPNT D21 DT CP	19.8	0	7.9	0	4.0	0
WVBT D21 DT CP	39.7	393	15.9	9	11.9	9
WCVE-TV D22 DT BL	19.9	169	0.0	0	0.0	0

Interference to BLANK0000027725 CP, scenario 41

	Call	Chan	Svc	Status	City, State	File Number	Distance
Desired:	WWCW	D21	DT	CP	LYNCHBURG, VA	BLANK0000027725	
Undesireds:	WVPY	D21	DD	LIC	FRONT ROYAL, VA	BLEDT20140714AAV	214.8 km
	WUNC-TV	D20	DT	BL	CHAPEL HILL, NC	DTVBL69080	166.9
	WHSV-TV	D20	DT	APP	HARRISONBURG, VA	BLANK0000029912	98.0
	WMPT	D21	DT	APP	ANNAPOLIS, MD	BLANK0000029874	324.1
	WFPT	D21	DT	CP	FREDERICK, MD	BLANK0000025177	295.7
	WCPB	D21	DT	CP	SALISBURY, MD	BLANK0000025176	373.8
	WUNG-TV	D21	DT	CP	CONCORD, NC	BLANK0000025213	235.0
	WUNJ-TV	D21	DT	CP	WILMINGTON, NC	BLANK0000025131	356.6
	WPNT	D21	DT	BL	PITTSBURGH, PA	DTVBL73907	354.3
	WVBT	D21	DT	CP	VIRGINIA BEACH, VA	BLANK0000028471	282.3
	WUVC-DT	D22	DT	CP	FAYETTEVILLE, NC	BLANK0000025149	209.4
	WCVE-TV	D22	DT	CP	RICHMOND, VA	BLANK0000027467	180.6

Service area		Terrain-limited		IX-free, before		IX-free, after		Percent New IX	
38578.6	1,390,982	32171.2	1,212,453	30989.5	1,186,251	30933.9	1,185,193	0.18	0.09

Undesired		Total IX	Unique IX, before		Unique IX, after	
WVPY D21 DD LIC	134.8	1,627	55.6	1,058		
WUNC-TV D20 DT BL	91.9	6,259	40.0	2,686	40.0	2,686
WHSV-TV D20 DT APP	110.9	1,018	71.3	737	59.4	669
WMPT D21 DT APP	432.9	6,648	353.6	5,801	337.7	5,730
WCPB D21 DT CP	11.9	144	0.0	0	0.0	0
WUNG-TV D21 DT CP	597.7	15,001	458.1	8,656	438.3	8,435
WUNJ-TV D21 DT CP	119.8	5,883	12.0	369	12.0	369
WPNT D21 DT BL	19.8	0	7.9	0	4.0	0

WVBT D21 DT CP	39.7	393	11.9	8	7.9	8
WCVE-TV D22 DT CP	27.8	423	4.0	203	4.0	203

Interference to BLANK0000027725 CP, scenario 42

	Call	Chan	Svc	Status	City, State	File Number	Distance
Desired:	WWCW	D21	DT	CP	LYNCHBURG, VA	BLANK0000027725	
Undesireds:	WVPY	D21	DD	LIC	FRONT ROYAL, VA	BLEDT20140714AAV	214.8 km
	WUNC-TV	D20	DT	BL	CHAPEL HILL, NC	DTVBL69080	166.9
	WMPT	D21	DT	APP	ANNAPOLIS, MD	BLANK0000029874	324.1
	WFPT	D21	DT	CP	FREDERICK, MD	BLANK0000025177	295.7
	WCPB	D21	DT	CP	SALISBURY, MD	BLANK0000025176	373.8
	WUNG-TV	D21	DT	CP	CONCORD, NC	BLANK0000025213	235.0
	WUNJ-TV	D21	DT	CP	WILMINGTON, NC	BLANK0000025131	356.6
	WPNT	D21	DT	BL	PITTSBURGH, PA	DTVBL73907	354.3
	WVBT	D21	DT	CP	VIRGINIA BEACH, VA	BLANK0000028471	282.3
	WUVC-DT	D22	DT	CP	FAYETTEVILLE, NC	BLANK0000025149	209.4
	WCVE-TV	D22	DT	CP	RICHMOND, VA	BLANK0000027467	180.6

Service area		Terrain-limited		IX-free, before		IX-free, after		Percent New IX	
38578.6	1,390,982	32171.2	1,212,453	31060.8	1,186,988	30993.4	1,185,862	0.22	0.09

Undesired		Total IX	Unique IX, before		Unique IX, after	
WVPY D21 DD LIC	134.8	1,627			67.4	1,126
WUNC-TV D20 DT BL	91.9	6,259	40.0	2,686	40.0	2,686
WMPT D21 DT APP	432.9	6,648	373.3	5,882	345.6	5,741
WCPB D21 DT CP	11.9	144	0.0	0	0.0	0
WUNG-TV D21 DT CP	597.7	15,001	466.1	8,805	442.2	8,495
WUNJ-TV D21 DT CP	119.8	5,883	12.0	369	12.0	369
WPNT D21 DT BL	19.8	0	7.9	0	4.0	0
WVBT D21 DT CP	39.7	393	15.9	9	11.9	9
WCVE-TV D22 DT CP	27.8	423	4.0	203	4.0	203

Interference to BLANK0000027725 CP, scenario 43

	Call	Chan	Svc	Status	City, State	File Number	Distance
Desired:	WWCW	D21	DT	CP	LYNCHBURG, VA	BLANK0000027725	
Undesireds:	WVPY	D21	DD	LIC	FRONT ROYAL, VA	BLEDT20140714AAV	214.8 km
	WUNC-TV	D20	DT	BL	CHAPEL HILL, NC	DTVBL69080	166.9
	WHSV-TV	D20	DT	APP	HARRISONBURG, VA	BLANK0000029912	98.0
	WMPT	D21	DT	APP	ANNAPOLIS, MD	BLANK0000029874	324.1
	WFPT	D21	DT	CP	FREDERICK, MD	BLANK0000025177	295.7
	WCPB	D21	DT	CP	SALISBURY, MD	BLANK0000025176	373.8
	WUNG-TV	D21	DT	CP	CONCORD, NC	BLANK0000025213	235.0
	WUNJ-TV	D21	DT	CP	WILMINGTON, NC	BLANK0000025131	356.6
	WPNT	D21	DT	BL	PITTSBURGH, PA	DTVBL73907	354.3
	WVBT	D21	DT	CP	VIRGINIA BEACH, VA	BLANK0000028471	282.3
	WUVC-DT	D22	DT	CP	FAYETTEVILLE, NC	BLANK0000025149	209.4
	WCVE-TV	D22	DT	BL	RICHMOND, VA	DTVBL9987	180.6

Service area	Terrain-limited	IX-free, before	IX-free, after	Percent New IX
38578.6 1,390,982	32171.2 1,212,453	30993.5 1,186,454	30937.9 1,185,396	0.18 0.09

Undesired	Total IX	Unique IX, before	Unique IX, after
WVPY D21 DD LIC 134.8	1,627	55.6 1,058	
WUNC-TV D20 DT BL 91.9	6,259	40.0 2,686	
WHSV-TV D20 DT APP 110.9	1,018	71.3 737	
WMPT D21 DT APP 432.9	6,648	357.5 5,852	
WCPB D21 DT CP 11.9	144	0.0 0	
WUNG-TV D21 DT CP 597.7	15,001	458.1 8,656	
WUNJ-TV D21 DT CP 119.8	5,883	12.0 369	
WPNT D21 DT BL 19.8	0	7.9 0	
WVBT D21 DT CP 39.7	393	11.9 8	
WCVE-TV D22 DT BL 19.9	169	0.0 0	

Interference to BLANK0000027725 CP, scenario 44

	Call	Chan	Svc	Status	City, State	File Number	Distance
Desired:	WWCW	D21	DT	CP	LYNCHBURG, VA	BLANK0000027725	
Undesireds:	WVPY	D21	DD	LIC	FRONT ROYAL, VA	BLEDT20140714AAV	214.8 km
	WUNC-TV	D20	DT	BL	CHAPEL HILL, NC	DTVBL69080	166.9
	WMPT	D21	DT	APP	ANNAPOLIS, MD	BLANK0000029874	324.1
	WFPT	D21	DT	CP	FREDERICK, MD	BLANK0000025177	295.7
	WCPB	D21	DT	CP	SALISBURY, MD	BLANK0000025176	373.8
	WUNG-TV	D21	DT	CP	CONCORD, NC	BLANK0000025213	235.0
	WUNJ-TV	D21	DT	CP	WILMINGTON, NC	BLANK0000025131	356.6
	WPNT	D21	DT	BL	PITTSBURGH, PA	DTVBL73907	354.3
	WVBT	D21	DT	CP	VIRGINIA BEACH, VA	BLANK0000028471	282.3
	WUVC-DT	D22	DT	CP	FAYETTEVILLE, NC	BLANK0000025149	209.4
	WCVE-TV	D22	DT	BL	RICHMOND, VA	DTVBL9987	180.6

Service area	Terrain-limited	IX-free, before	IX-free, after	Percent New IX
38578.6 1,390,982	32171.2 1,212,453	31064.8 1,187,191	30997.4 1,186,065	0.22 0.09

Undesired	Total IX	Unique IX, before	Unique IX, after
WVPY D21 DD LIC 134.8	1,627	67.4 1,126	
WUNC-TV D20 DT BL 91.9	6,259	40.0 2,686	
WMPT D21 DT APP 432.9	6,648	377.3 5,933	
WCPB D21 DT CP 11.9	144	0.0 0	
WUNG-TV D21 DT CP 597.7	15,001	466.1 8,805	
WUNJ-TV D21 DT CP 119.8	5,883	12.0 369	
WPNT D21 DT BL 19.8	0	7.9 0	
WVBT D21 DT CP 39.7	393	15.9 9	
WCVE-TV D22 DT BL 19.9	169	0.0 0	

Interference to BLANK0000027725 CP, scenario 45

	Call	Chan	Svc	Status	City, State	File Number	Distance
Desired:	WWCW	D21	DT	CP	LYNCHBURG, VA	BLANK0000027725	
Undesireds:	WVPY	D21	DD	LIC	FRONT ROYAL, VA	BLEDT20140714AAV	214.8 km

WUNC-TV	D20	DT	BL	CHAPEL HILL, NC	DTVBL69080	166.9
WHSV-TV	D20	DT	APP	HARRISONBURG, VA	BLANK0000029912	98.0
WMPT	D21	DT	APP	ANNAPOLIS, MD	BLANK0000029874	324.1
WFPT	D21	DT	CP	FREDERICK, MD	BLANK0000025177	295.7
WCPB	D21	DT	CP	SALISBURY, MD	BLANK0000025176	373.8
WUNG-TV	D21	DT	CP	CONCORD, NC	BLANK0000025213	235.0
WUNJ-TV	D21	DT	BL	WILMINGTON, NC	DTVBL69332	356.6
WPNT	D21	DT	BL	PITTSBURGH, PA	DTVBL73907	354.3
WVBT	D21	DT	CP	VIRGINIA BEACH, VA	BLANK0000028471	282.3
WUVC-DT	D22	DT	CP	FAYETTEVILLE, NC	BLANK0000025149	209.4
WCVE-TV	D22	DT	CP	RICHMOND, VA	BLANK0000027467	180.6

Service area	Terrain-limited	IX-free, before	IX-free, after	Percent New IX
38578.6 1,390,982	32171.2 1,212,453	30989.5 1,186,251	30933.9 1,185,193	0.18 0.09

Undesired	Total IX	Unique IX, before	Unique IX, after
WVPY D21 DD LIC	134.8 1,627	55.6 1,058	
WUNC-TV D20 DT BL	91.9 6,259	40.0 2,686	
WHSV-TV D20 DT APP	110.9 1,018	71.3 737	
WMPT D21 DT APP	432.9 6,648	353.6 5,801	
WCPB D21 DT CP	11.9 144	0.0 0	
WUNG-TV D21 DT CP	597.7 15,001	458.1 8,656	
WUNJ-TV D21 DT BL	119.8 5,883	12.0 369	
WPNT D21 DT BL	19.8 0	7.9 0	
WVBT D21 DT CP	39.7 393	11.9 8	
WCVE-TV D22 DT CP	27.8 423	4.0 203	

Interference to BLANK0000027725 CP, scenario 46

	Call	Chan	Svc	Status	City, State	File Number	Distance
Desired:	WWCW	D21	DT	CP	LYNCHBURG, VA	BLANK0000027725	
Undesireds:	WVPY	D21	DD	LIC	FRONT ROYAL, VA	BLEDT20140714AAV	214.8 km
	WUNC-TV	D20	DT	BL	CHAPEL HILL, NC	DTVBL69080	166.9
	WMPT	D21	DT	APP	ANNAPOLIS, MD	BLANK0000029874	324.1

WFPT	D21	DT	CP	FREDERICK, MD	BLANK0000025177	295.7
WCPB	D21	DT	CP	SALISBURY, MD	BLANK0000025176	373.8
WUNG-TV	D21	DT	CP	CONCORD, NC	BLANK0000025213	235.0
WUNJ-TV	D21	DT	BL	WILMINGTON, NC	DTVBL69332	356.6
WPNT	D21	DT	BL	PITTSBURGH, PA	DTVBL73907	354.3
WVBT	D21	DT	CP	VIRGINIA BEACH, VA	BLANK0000028471	282.3
WUVC-DT	D22	DT	CP	FAYETTEVILLE, NC	BLANK0000025149	209.4
WCVE-TV	D22	DT	CP	RICHMOND, VA	BLANK0000027467	180.6

Service area		Terrain-limited		IX-free, before		IX-free, after		Percent New IX	
38578.6	1,390,982	32171.2	1,212,453	31060.8	1,186,988	30993.4	1,185,862	0.22	0.09

Undesired		Total IX	Unique IX, before		Unique IX, after	
WVPY D21 DD LIC	134.8	1,627			67.4	1,126
WUNC-TV D20 DT BL	91.9	6,259	40.0	2,686	40.0	2,686
WMPT D21 DT APP	432.9	6,648	373.3	5,882	345.6	5,741
WCPB D21 DT CP	11.9	144	0.0	0	0.0	0
WUNG-TV D21 DT CP	597.7	15,001	466.1	8,805	442.2	8,495
WUNJ-TV D21 DT BL	119.8	5,883	12.0	369	12.0	369
WPNT D21 DT BL	19.8	0	7.9	0	4.0	0
WVBT D21 DT CP	39.7	393	15.9	9	11.9	9
WCVE-TV D22 DT CP	27.8	423	4.0	203	4.0	203

Interference to BLANK0000027725 CP, scenario 47

	Call	Chan	Svc	Status	City, State	File Number	Distance
Desired:	WWCW	D21	DT	CP	LYNCHBURG, VA	BLANK0000027725	
Undesireds:	WVPY	D21	DD	LIC	FRONT ROYAL, VA	BLEDT20140714AAV	214.8 km
	WUNC-TV	D20	DT	BL	CHAPEL HILL, NC	DTVBL69080	166.9
	WHSV-TV	D20	DT	APP	HARRISONBURG, VA	BLANK0000029912	98.0
	WMPT	D21	DT	APP	ANNAPOLIS, MD	BLANK0000029874	324.1
	WFPT	D21	DT	CP	FREDERICK, MD	BLANK0000025177	295.7
	WCPB	D21	DT	CP	SALISBURY, MD	BLANK0000025176	373.8
	WUNG-TV	D21	DT	CP	CONCORD, NC	BLANK0000025213	235.0

WUNJ-TV	D21	DT	BL	WILMINGTON, NC	DTVBL69332	356.6
WPNT	D21	DT	BL	PITTSBURGH, PA	DTVBL73907	354.3
WVBT	D21	DT	CP	VIRGINIA BEACH, VA	BLANK0000028471	282.3
WUVC-DT	D22	DT	CP	FAYETTEVILLE, NC	BLANK0000025149	209.4
WCVE-TV	D22	DT	BL	RICHMOND, VA	DTVBL9987	180.6

Service area	Terrain-limited	IX-free, before	IX-free, after	Percent New IX
38578.6 1,390,982	32171.2 1,212,453	30993.5 1,186,454	30937.9 1,185,396	0.18 0.09

Undesired	Total IX	Unique IX, before	Unique IX, after
WVPY D21 DD LIC	134.8 1,627	55.6 1,058	
WUNC-TV D20 DT BL	91.9 6,259	40.0 2,686	
WHSV-TV D20 DT APP	110.9 1,018	71.3 737	
WMPT D21 DT APP	432.9 6,648	357.5 5,852	
WCPB D21 DT CP	11.9 144	0.0 0	
WUNG-TV D21 DT CP	597.7 15,001	458.1 8,656	
WUNJ-TV D21 DT BL	119.8 5,883	12.0 369	
WPNT D21 DT BL	19.8 0	7.9 0	
WVBT D21 DT CP	39.7 393	11.9 8	
WCVE-TV D22 DT BL	19.9 169	0.0 0	

Interference to BLANK0000027725 CP, scenario 48

	Call	Chan	Svc	Status	City, State	File Number	Distance
Desired:	WWCW	D21	DT	CP	LYNCHBURG, VA	BLANK0000027725	
Undesireds:	WVPY	D21	DD	LIC	FRONT ROYAL, VA	BLEDT20140714AAV	214.8 km
	WUNC-TV	D20	DT	BL	CHAPEL HILL, NC	DTVBL69080	166.9
	WMPT	D21	DT	APP	ANNAPOLIS, MD	BLANK0000029874	324.1
	WFPT	D21	DT	CP	FREDERICK, MD	BLANK0000025177	295.7
	WCPB	D21	DT	CP	SALISBURY, MD	BLANK0000025176	373.8
	WUNG-TV	D21	DT	CP	CONCORD, NC	BLANK0000025213	235.0
	WUNJ-TV	D21	DT	BL	WILMINGTON, NC	DTVBL69332	356.6
	WPNT	D21	DT	BL	PITTSBURGH, PA	DTVBL73907	354.3
	WVBT	D21	DT	CP	VIRGINIA BEACH, VA	BLANK0000028471	282.3

WUVC-DT	D22	DT	CP	FAYETTEVILLE, NC	BLANK0000025149	209.4
WCVE-TV	D22	DT	BL	RICHMOND, VA	DTVBL9987	180.6

Service area		Terrain-limited		IX-free, before		IX-free, after		Percent New IX
38578.6	1,390,982	32171.2	1,212,453	31064.8	1,187,191	30997.4	1,186,065	0.22 0.09

Undesired		Total IX	Unique IX, before		Unique IX, after	
WVPY D21 DD LIC	134.8	1,627			67.4	1,126
WUNC-TV D20 DT BL	91.9	6,259	40.0	2,686	40.0	2,686
WMPT D21 DT APP	432.9	6,648	377.3	5,933	349.6	5,792
WCPB D21 DT CP	11.9	144	0.0	0	0.0	0
WUNG-TV D21 DT CP	597.7	15,001	466.1	8,805	442.2	8,495
WUNJ-TV D21 DT BL	119.8	5,883	12.0	369	12.0	369
WPNT D21 DT BL	19.8	0	7.9	0	4.0	0
WVBT D21 DT CP	39.7	393	15.9	9	11.9	9
WCVE-TV D22 DT BL	19.9	169	0.0	0	0.0	0

Interference to BLANK0000027725 CP, scenario 49

	Call	Chan	Svc	Status	City, State	File Number	Distance
Desired:	WWCW	D21	DT	CP	LYNCHBURG, VA	BLANK0000027725	
Undesireds:	WVPY	D21	DD	LIC	FRONT ROYAL, VA	BLEDT20140714AAV	214.8 km
	WUNC-TV	D20	DT	BL	CHAPEL HILL, NC	DTVBL69080	166.9
	WHSV-TV	D20	DT	APP	HARRISONBURG, VA	BLANK0000029912	98.0
	WMPT	D21	DT	APP	ANNAPOLIS, MD	BLANK0000029874	324.1
	WFPT	D21	DT	CP	FREDERICK, MD	BLANK0000025177	295.7
	WCPB	D21	DT	CP	SALISBURY, MD	BLANK0000025176	373.8
	WUNG-TV	D21	DT	CP	CONCORD, NC	BLANK0000025213	235.0
	WUNJ-TV	D21	DT	CP	WILMINGTON, NC	BLANK0000025131	356.6
	WPNT	D21	DT	CP	PITTSBURGH, PA	BLANK0000025702	354.3
	WVBT	D21	DT	BL	VIRGINIA BEACH, VA	DTVBL65387	282.3
	WUVC-DT	D22	DT	CP	FAYETTEVILLE, NC	BLANK0000025149	209.4
	WCVE-TV	D22	DT	CP	RICHMOND, VA	BLANK0000027467	180.6

Service area		Terrain-limited		IX-free, before		IX-free, after		Percent New IX	
38578.6	1,390,982	32171.2	1,212,453	30985.5	1,186,241	30930.0	1,185,183	0.18	0.09

Undesired		Total IX		Unique IX, before		Unique IX, after	
WVPY D21 DD LIC	134.8	1,627				55.6	1,058
WUNC-TV D20 DT BL	91.9	6,259	40.0	2,686	40.0	2,686	
WHSV-TV D20 DT APP	110.9	1,018	71.3	737	59.4	669	
WMPT D21 DT APP	432.9	6,648	337.7	5,784	321.8	5,713	
WCPB D21 DT CP	11.9	144	0.0	0	0.0	0	
WUNG-TV D21 DT CP	597.7	15,001	458.1	8,656	438.3	8,435	
WUNJ-TV D21 DT CP	119.8	5,883	12.0	369	12.0	369	
WPNT D21 DT CP	19.8	0	7.9	0	4.0	0	
WVBT D21 DT BL	59.6	420	15.9	18	11.9	18	
WCVE-TV D22 DT CP	27.8	423	4.0	203	4.0	203	

Interference to BLANK0000027725 CP, scenario 50

	Call	Chan	Svc	Status	City, State	File Number	Distance
Desired:	WWCW	D21	DT	CP	LYNCHBURG, VA	BLANK0000027725	
Undesireds:	WVPY	D21	DD	LIC	FRONT ROYAL, VA	BLEDT20140714AAV	214.8 km
	WUNC-TV	D20	DT	BL	CHAPEL HILL, NC	DTVBL69080	166.9
	WMPT	D21	DT	APP	ANNAPOLIS, MD	BLANK0000029874	324.1
	WFPT	D21	DT	CP	FREDERICK, MD	BLANK0000025177	295.7
	WCPB	D21	DT	CP	SALISBURY, MD	BLANK0000025176	373.8
	WUNG-TV	D21	DT	CP	CONCORD, NC	BLANK0000025213	235.0
	WUNJ-TV	D21	DT	CP	WILMINGTON, NC	BLANK0000025131	356.6
	WPNT	D21	DT	CP	PITTSBURGH, PA	BLANK0000025702	354.3
	WVBT	D21	DT	BL	VIRGINIA BEACH, VA	DTVBL65387	282.3
	WUVC-DT	D22	DT	CP	FAYETTEVILLE, NC	BLANK0000025149	209.4
	WCVE-TV	D22	DT	CP	RICHMOND, VA	BLANK0000027467	180.6

Service area		Terrain-limited		IX-free, before		IX-free, after		Percent New IX	
38578.6	1,390,982	32171.2	1,212,453	31056.9	1,186,978	30989.4	1,185,852	0.22	0.09

Undesired		Total IX	Unique IX, before		Unique IX, after	
WVPY D21 DD LIC	134.8	1,627			67.4	1,126
WUNC-TV D20 DT BL	91.9	6,259	40.0	2,686	40.0	2,686
WMPT D21 DT APP	432.9	6,648	357.4	5,865	329.8	5,724
WCPB D21 DT CP	11.9	144	0.0	0	0.0	0
WUNG-TV D21 DT CP	597.7	15,001	466.1	8,805	442.2	8,495
WUNJ-TV D21 DT CP	119.8	5,883	12.0	369	12.0	369
WPNT D21 DT CP	19.8	0	7.9	0	4.0	0
WVBT D21 DT BL	59.6	420	19.8	19	15.9	19
WCVE-TV D22 DT CP	27.8	423	4.0	203	4.0	203

Interference to BLANK0000027725 CP, scenario 51

	Call	Chan	Svc	Status	City, State	File Number	Distance
Desired:	WWCW	D21	DT	CP	LYNCHBURG, VA	BLANK0000027725	
Undesireds:	WVPY	D21	DD	LIC	FRONT ROYAL, VA	BLEDT20140714AAV	214.8 km
	WUNC-TV	D20	DT	BL	CHAPEL HILL, NC	DTVBL69080	166.9
	WHSV-TV	D20	DT	APP	HARRISONBURG, VA	BLANK0000029912	98.0
	WMPT	D21	DT	APP	ANNAPOLIS, MD	BLANK0000029874	324.1
	WFPT	D21	DT	CP	FREDERICK, MD	BLANK0000025177	295.7
	WCPB	D21	DT	CP	SALISBURY, MD	BLANK0000025176	373.8
	WUNG-TV	D21	DT	CP	CONCORD, NC	BLANK0000025213	235.0
	WUNJ-TV	D21	DT	CP	WILMINGTON, NC	BLANK0000025131	356.6
	WPNT	D21	DT	CP	PITTSBURGH, PA	BLANK0000025702	354.3
	WVBT	D21	DT	BL	VIRGINIA BEACH, VA	DTVBL65387	282.3
	WUVC-DT	D22	DT	CP	FAYETTEVILLE, NC	BLANK0000025149	209.4
	WCVE-TV	D22	DT	BL	RICHMOND, VA	DTVBL9987	180.6

Service area	Terrain-limited	IX-free, before		IX-free, after		Percent New IX	
38578.6	1,390,982	32171.2	1,212,453	30989.5	1,186,444	30933.9	1,185,386
						0.18	0.09

Undesired		Total IX	Unique IX, before		Unique IX, after	
WVPY D21 DD LIC	134.8	1,627			55.6	1,058
WUNC-TV D20 DT BL	91.9	6,259	40.0	2,686	40.0	2,686

WHSV-TV D20 DT APP	110.9	1,018	71.3	737	59.4	669
WMPT D21 DT APP	432.9	6,648	341.6	5,835	325.8	5,764
WCPB D21 DT CP	11.9	144	0.0	0	0.0	0
WUNG-TV D21 DT CP	597.7	15,001	458.1	8,656	438.3	8,435
WUNJ-TV D21 DT CP	119.8	5,883	12.0	369	12.0	369
WPNT D21 DT CP	19.8	0	7.9	0	4.0	0
WVBT D21 DT BL	59.6	420	15.9	18	11.9	18
WCVE-TV D22 DT BL	19.9	169	0.0	0	0.0	0

Interference to BLANK0000027725 CP, scenario 52

	Call	Chan	Svc	Status	City, State	File Number	Distance
Desired:	WWCW	D21	DT	CP	LYNCHBURG, VA	BLANK0000027725	
Undesireds:	WVPY	D21	DD	LIC	FRONT ROYAL, VA	BLEDT20140714AAV	214.8 km
	WUNC-TV	D20	DT	BL	CHAPEL HILL, NC	DTVBL69080	166.9
	WMPT	D21	DT	APP	ANNAPOLIS, MD	BLANK0000029874	324.1
	WFPT	D21	DT	CP	FREDERICK, MD	BLANK0000025177	295.7
	WCPB	D21	DT	CP	SALISBURY, MD	BLANK0000025176	373.8
	WUNG-TV	D21	DT	CP	CONCORD, NC	BLANK0000025213	235.0
	WUNJ-TV	D21	DT	CP	WILMINGTON, NC	BLANK0000025131	356.6
	WPNT	D21	DT	CP	PITTSBURGH, PA	BLANK0000025702	354.3
	WVBT	D21	DT	BL	VIRGINIA BEACH, VA	DTVBL65387	282.3
	WUVC-DT	D22	DT	CP	FAYETTEVILLE, NC	BLANK0000025149	209.4
	WCVE-TV	D22	DT	BL	RICHMOND, VA	DTVBL9987	180.6

Service area	Terrain-limited	IX-free, before	IX-free, after	Percent New IX
38578.6 1,390,982	32171.2 1,212,453	31060.8 1,187,181	30993.4 1,186,055	0.22 0.09

Undesired	Total IX	Unique IX, before	Unique IX, after
WVPY D21 DD LIC	134.8 1,627	67.4 1,126	
WUNC-TV D20 DT BL	91.9 6,259	40.0 2,686	
WMPT D21 DT APP	432.9 6,648	361.4 5,916	
WCPB D21 DT CP	11.9 144	0.0 0	
WUNG-TV D21 DT CP	597.7 15,001	466.1 8,805	

WUNJ-TV D21 DT CP	119.8	5,883	12.0	369	12.0	369
WPNT D21 DT CP	19.8	0	7.9	0	4.0	0
WVBT D21 DT BL	59.6	420	19.8	19	15.9	19
WCVE-TV D22 DT BL	19.9	169	0.0	0	0.0	0

Interference to BLANK0000027725 CP, scenario 53

	Call	Chan	Svc	Status	City, State	File Number	Distance
Desired:	WWCW	D21	DT	CP	LYNCHBURG, VA	BLANK0000027725	
Undesireds:	WVPY	D21	DD	LIC	FRONT ROYAL, VA	BLEDT20140714AAV	214.8 km
	WUNC-TV	D20	DT	BL	CHAPEL HILL, NC	DTVBL69080	166.9
	WHSV-TV	D20	DT	APP	HARRISONBURG, VA	BLANK0000029912	98.0
	WMPT	D21	DT	APP	ANNAPOLIS, MD	BLANK0000029874	324.1
	WFPT	D21	DT	CP	FREDERICK, MD	BLANK0000025177	295.7
	WCPB	D21	DT	CP	SALISBURY, MD	BLANK0000025176	373.8
	WUNG-TV	D21	DT	CP	CONCORD, NC	BLANK0000025213	235.0
	WUNJ-TV	D21	DT	BL	WILMINGTON, NC	DTVBL69332	356.6
	WPNT	D21	DT	CP	PITTSBURGH, PA	BLANK0000025702	354.3
	WVBT	D21	DT	BL	VIRGINIA BEACH, VA	DTVBL65387	282.3
	WUVC-DT	D22	DT	CP	FAYETTEVILLE, NC	BLANK0000025149	209.4
	WCVE-TV	D22	DT	CP	RICHMOND, VA	BLANK0000027467	180.6

Service area		Terrain-limited		IX-free, before		IX-free, after		Percent New IX	
38578.6	1,390,982	32171.2	1,212,453	30985.5	1,186,241	30930.0	1,185,183	0.18	0.09

Undesired		Total IX	Unique IX, before		Unique IX, after	
WVPY D21 DD LIC	134.8	1,627	55.6	1,058		
WUNC-TV D20 DT BL	91.9	6,259	40.0	2,686	40.0	2,686
WHSV-TV D20 DT APP	110.9	1,018	71.3	737	59.4	669
WMPT D21 DT APP	432.9	6,648	337.7	5,784	321.8	5,713
WCPB D21 DT CP	11.9	144	0.0	0	0.0	0
WUNG-TV D21 DT CP	597.7	15,001	458.1	8,656	438.3	8,435
WUNJ-TV D21 DT BL	119.8	5,883	12.0	369	12.0	369
WPNT D21 DT CP	19.8	0	7.9	0	4.0	0

WVBT D21 DT BL	59.6	420	15.9	18	11.9	18
WCVE-TV D22 DT CP	27.8	423	4.0	203	4.0	203

Interference to BLANK0000027725 CP, scenario 54

	Call	Chan	Svc	Status	City, State	File Number	Distance
Desired:	WWCW	D21	DT	CP	LYNCHBURG, VA	BLANK0000027725	
Undesireds:	WVPY	D21	DD	LIC	FRONT ROYAL, VA	BLEDT20140714AAV	214.8 km
	WUNC-TV	D20	DT	BL	CHAPEL HILL, NC	DTVBL69080	166.9
	WMPT	D21	DT	APP	ANNAPOLIS, MD	BLANK0000029874	324.1
	WFPT	D21	DT	CP	FREDERICK, MD	BLANK0000025177	295.7
	WCPB	D21	DT	CP	SALISBURY, MD	BLANK0000025176	373.8
	WUNG-TV	D21	DT	CP	CONCORD, NC	BLANK0000025213	235.0
	WUNJ-TV	D21	DT	BL	WILMINGTON, NC	DTVBL69332	356.6
	WPNT	D21	DT	CP	PITTSBURGH, PA	BLANK0000025702	354.3
	WVBT	D21	DT	BL	VIRGINIA BEACH, VA	DTVBL65387	282.3
	WUVC-DT	D22	DT	CP	FAYETTEVILLE, NC	BLANK0000025149	209.4
	WCVE-TV	D22	DT	CP	RICHMOND, VA	BLANK0000027467	180.6

Service area		Terrain-limited		IX-free, before		IX-free, after		Percent New IX	
38578.6	1,390,982	32171.2	1,212,453	31056.9	1,186,978	30989.4	1,185,852	0.22	0.09

Undesired		Total IX	Unique IX, before		Unique IX, after	
WVPY D21 DD LIC	134.8	1,627			67.4	1,126
WUNC-TV D20 DT BL	91.9	6,259	40.0	2,686	40.0	2,686
WMPT D21 DT APP	432.9	6,648	357.4	5,865	329.8	5,724
WCPB D21 DT CP	11.9	144	0.0	0	0.0	0
WUNG-TV D21 DT CP	597.7	15,001	466.1	8,805	442.2	8,495
WUNJ-TV D21 DT BL	119.8	5,883	12.0	369	12.0	369
WPNT D21 DT CP	19.8	0	7.9	0	4.0	0
WVBT D21 DT BL	59.6	420	19.8	19	15.9	19
WCVE-TV D22 DT CP	27.8	423	4.0	203	4.0	203

Interference to BLANK0000027725 CP, scenario 55

	Call	Chan	Svc	Status	City, State	File Number	Distance
Desired:	WWCW	D21	DT	CP	LYNCHBURG, VA	BLANK0000027725	
Undesireds:	WVPY	D21	DD	LIC	FRONT ROYAL, VA	BLEDT20140714AAV	214.8 km
	WUNC-TV	D20	DT	BL	CHAPEL HILL, NC	DTVBL69080	166.9
	WHSV-TV	D20	DT	APP	HARRISONBURG, VA	BLANK0000029912	98.0
	WMPT	D21	DT	APP	ANNAPOLIS, MD	BLANK0000029874	324.1
	WFPT	D21	DT	CP	FREDERICK, MD	BLANK0000025177	295.7
	WCPB	D21	DT	CP	SALISBURY, MD	BLANK0000025176	373.8
	WUNG-TV	D21	DT	CP	CONCORD, NC	BLANK0000025213	235.0
	WUNJ-TV	D21	DT	BL	WILMINGTON, NC	DTVBL69332	356.6
	WPNT	D21	DT	CP	PITTSBURGH, PA	BLANK0000025702	354.3
	WVBT	D21	DT	BL	VIRGINIA BEACH, VA	DTVBL65387	282.3
	WUVC-DT	D22	DT	CP	FAYETTEVILLE, NC	BLANK0000025149	209.4
	WCVE-TV	D22	DT	BL	RICHMOND, VA	DTVBL9987	180.6

Service area	Terrain-limited	IX-free, before	IX-free, after	Percent New IX
38578.6 1,390,982	32171.2 1,212,453	30989.5 1,186,444	30933.9 1,185,386	0.18 0.09

Undesired	Total IX	Unique IX, before	Unique IX, after
WVPY D21 DD LIC 134.8	1,627	55.6 1,058	
WUNC-TV D20 DT BL 91.9	6,259	40.0 2,686	
WHSV-TV D20 DT APP 110.9	1,018	71.3 737 59.4 669	
WMPT D21 DT APP 432.9	6,648	341.6 5,835 325.8 5,764	
WCPB D21 DT CP 11.9	144	0.0 0 0.0 0	
WUNG-TV D21 DT CP 597.7	15,001	458.1 8,656 438.3 8,435	
WUNJ-TV D21 DT BL 119.8	5,883	12.0 369 12.0 369	
WPNT D21 DT CP 19.8	0	7.9 0 4.0 0	
WVBT D21 DT BL 59.6	420	15.9 18 11.9 18	
WCVE-TV D22 DT BL 19.9	169	0.0 0 0.0 0	

Interference to BLANK0000027725 CP, scenario 56

	Call	Chan	Svc	Status	City, State	File Number	Distance
Desired:	WWCW	D21	DT	CP	LYNCHBURG, VA	BLANK0000027725	
Undesireds:	WVPY	D21	DD	LIC	FRONT ROYAL, VA	BLEDT20140714AAV	214.8 km
	WUNC-TV	D20	DT	BL	CHAPEL HILL, NC	DTVBL69080	166.9
	WMPT	D21	DT	APP	ANNAPOLIS, MD	BLANK0000029874	324.1
	WFPT	D21	DT	CP	FREDERICK, MD	BLANK0000025177	295.7
	WCPB	D21	DT	CP	SALISBURY, MD	BLANK0000025176	373.8
	WUNG-TV	D21	DT	CP	CONCORD, NC	BLANK0000025213	235.0
	WUNJ-TV	D21	DT	BL	WILMINGTON, NC	DTVBL69332	356.6
	WPNT	D21	DT	CP	PITTSBURGH, PA	BLANK0000025702	354.3
	WVBT	D21	DT	BL	VIRGINIA BEACH, VA	DTVBL65387	282.3
	WUVC-DT	D22	DT	CP	FAYETTEVILLE, NC	BLANK0000025149	209.4
	WCVE-TV	D22	DT	BL	RICHMOND, VA	DTVBL9987	180.6

Service area	Terrain-limited	IX-free, before	IX-free, after	Percent New IX
38578.6 1,390,982	32171.2 1,212,453	31060.8 1,187,181	30993.4 1,186,055	0.22 0.09

Undesired	Total IX	Unique IX, before	Unique IX, after
WVPY D21 DD LIC 134.8	1,627	67.4 1,126	
WUNC-TV D20 DT BL 91.9	6,259	40.0 2,686	
WMPT D21 DT APP 432.9	6,648	361.4 5,916	
WCPB D21 DT CP 11.9	144	0.0 0	
WUNG-TV D21 DT CP 597.7	15,001	466.1 8,805	
WUNJ-TV D21 DT BL 119.8	5,883	12.0 369	
WPNT D21 DT CP 19.8	0	7.9 0	
WVBT D21 DT BL 59.6	420	19.8 19	
WCVE-TV D22 DT BL 19.9	169	0.0 0	

Interference to BLANK0000027725 CP, scenario 57

	Call	Chan	Svc	Status	City, State	File Number	Distance
Desired:	WWCW	D21	DT	CP	LYNCHBURG, VA	BLANK0000027725	
Undesireds:	WVPY	D21	DD	LIC	FRONT ROYAL, VA	BLEDT20140714AAV	214.8 km

WUNC-TV	D20	DT	BL	CHAPEL HILL, NC	DTVBL69080	166.9
WHSV-TV	D20	DT	APP	HARRISONBURG, VA	BLANK0000029912	98.0
WMPT	D21	DT	APP	ANNAPOLIS, MD	BLANK0000029874	324.1
WFPT	D21	DT	CP	FREDERICK, MD	BLANK0000025177	295.7
WCPB	D21	DT	CP	SALISBURY, MD	BLANK0000025176	373.8
WUNG-TV	D21	DT	CP	CONCORD, NC	BLANK0000025213	235.0
WUNJ-TV	D21	DT	CP	WILMINGTON, NC	BLANK0000025131	356.6
WPNT	D21	DT	BL	PITTSBURGH, PA	DTVBL73907	354.3
WVBT	D21	DT	BL	VIRGINIA BEACH, VA	DTVBL65387	282.3
WUVC-DT	D22	DT	CP	FAYETTEVILLE, NC	BLANK0000025149	209.4
WCVE-TV	D22	DT	CP	RICHMOND, VA	BLANK0000027467	180.6

Service area	Terrain-limited	IX-free, before	IX-free, after	Percent New IX
38578.6 1,390,982	32171.2 1,212,453	30985.5 1,186,241	30930.0 1,185,183	0.18 0.09

Undesired	Total IX	Unique IX, before	Unique IX, after
WVPY D21 DD LIC	134.8 1,627	55.6 1,058	
WUNC-TV D20 DT BL	91.9 6,259	40.0 2,686	
WHSV-TV D20 DT APP	110.9 1,018	71.3 737	
WMPT D21 DT APP	432.9 6,648	337.7 5,784	
WCPB D21 DT CP	11.9 144	0.0 0	
WUNG-TV D21 DT CP	597.7 15,001	458.1 8,656	
WUNJ-TV D21 DT CP	119.8 5,883	12.0 369	
WPNT D21 DT BL	19.8 0	7.9 0	
WVBT D21 DT BL	59.6 420	15.9 18	
WCVE-TV D22 DT CP	27.8 423	4.0 203	

Interference to BLANK0000027725 CP, scenario 58

	Call	Chan	Svc	Status	City, State	File Number	Distance
Desired:	WWCW	D21	DT	CP	LYNCHBURG, VA	BLANK0000027725	
Undesireds:	WVPY	D21	DD	LIC	FRONT ROYAL, VA	BLEDT20140714AAV	214.8 km
	WUNC-TV	D20	DT	BL	CHAPEL HILL, NC	DTVBL69080	166.9
	WMPT	D21	DT	APP	ANNAPOLIS, MD	BLANK0000029874	324.1

WFPT	D21	DT	CP	FREDERICK, MD	BLANK0000025177	295.7
WCPB	D21	DT	CP	SALISBURY, MD	BLANK0000025176	373.8
WUNG-TV	D21	DT	CP	CONCORD, NC	BLANK0000025213	235.0
WUNJ-TV	D21	DT	CP	WILMINGTON, NC	BLANK0000025131	356.6
WPNT	D21	DT	BL	PITTSBURGH, PA	DTVBL73907	354.3
WVBT	D21	DT	BL	VIRGINIA BEACH, VA	DTVBL65387	282.3
WUVC-DT	D22	DT	CP	FAYETTEVILLE, NC	BLANK0000025149	209.4
WCVE-TV	D22	DT	CP	RICHMOND, VA	BLANK0000027467	180.6

Service area		Terrain-limited		IX-free, before		IX-free, after		Percent New IX	
38578.6	1,390,982	32171.2	1,212,453	31056.9	1,186,978	30989.4	1,185,852	0.22	0.09

Undesired		Total IX	Unique IX, before		Unique IX, after	
WVPY D21 DD LIC	134.8	1,627			67.4	1,126
WUNC-TV D20 DT BL	91.9	6,259	40.0	2,686	40.0	2,686
WMPT D21 DT APP	432.9	6,648	357.4	5,865	329.8	5,724
WCPB D21 DT CP	11.9	144	0.0	0	0.0	0
WUNG-TV D21 DT CP	597.7	15,001	466.1	8,805	442.2	8,495
WUNJ-TV D21 DT CP	119.8	5,883	12.0	369	12.0	369
WPNT D21 DT BL	19.8	0	7.9	0	4.0	0
WVBT D21 DT BL	59.6	420	19.8	19	15.9	19
WCVE-TV D22 DT CP	27.8	423	4.0	203	4.0	203

Interference to BLANK0000027725 CP, scenario 59

	Call	Chan	Svc	Status	City, State	File Number	Distance
Desired:	WWCW	D21	DT	CP	LYNCHBURG, VA	BLANK0000027725	
Undesireds:	WVPY	D21	DD	LIC	FRONT ROYAL, VA	BLEDT20140714AAV	214.8 km
	WUNC-TV	D20	DT	BL	CHAPEL HILL, NC	DTVBL69080	166.9
	WHSV-TV	D20	DT	APP	HARRISONBURG, VA	BLANK0000029912	98.0
	WMPT	D21	DT	APP	ANNAPOLIS, MD	BLANK0000029874	324.1
	WFPT	D21	DT	CP	FREDERICK, MD	BLANK0000025177	295.7
	WCPB	D21	DT	CP	SALISBURY, MD	BLANK0000025176	373.8
	WUNG-TV	D21	DT	CP	CONCORD, NC	BLANK0000025213	235.0

WUNJ-TV	D21	DT	CP	WILMINGTON, NC	BLANK0000025131	356.6
WPNT	D21	DT	BL	PITTSBURGH, PA	DTVBL73907	354.3
WVBT	D21	DT	BL	VIRGINIA BEACH, VA	DTVBL65387	282.3
WUVC-DT	D22	DT	CP	FAYETTEVILLE, NC	BLANK0000025149	209.4
WCVE-TV	D22	DT	BL	RICHMOND, VA	DTVBL9987	180.6

Service area	Terrain-limited	IX-free, before	IX-free, after	Percent New IX
38578.6 1,390,982	32171.2 1,212,453	30989.5 1,186,444	30933.9 1,185,386	0.18 0.09

Undesired	Total IX	Unique IX, before	Unique IX, after
WVPY D21 DD LIC	134.8 1,627	55.6 1,058	
WUNC-TV D20 DT BL	91.9 6,259	40.0 2,686	
WHSV-TV D20 DT APP	110.9 1,018	71.3 737	
WMPT D21 DT APP	432.9 6,648	341.6 5,835	
WCPB D21 DT CP	11.9 144	0.0 0	
WUNG-TV D21 DT CP	597.7 15,001	458.1 8,656	
WUNJ-TV D21 DT CP	119.8 5,883	12.0 369	
WPNT D21 DT BL	19.8 0	7.9 0	
WVBT D21 DT BL	59.6 420	15.9 18	
WCVE-TV D22 DT BL	19.9 169	0.0 0	

Interference to BLANK0000027725 CP, scenario 60

	Call	Chan	Svc	Status	City, State	File Number	Distance
Desired:	WWCW	D21	DT	CP	LYNCHBURG, VA	BLANK0000027725	
Undesireds:	WVPY	D21	DD	LIC	FRONT ROYAL, VA	BLEDT20140714AAV	214.8 km
	WUNC-TV	D20	DT	BL	CHAPEL HILL, NC	DTVBL69080	166.9
	WMPT	D21	DT	APP	ANNAPOLIS, MD	BLANK0000029874	324.1
	WFPT	D21	DT	CP	FREDERICK, MD	BLANK0000025177	295.7
	WCPB	D21	DT	CP	SALISBURY, MD	BLANK0000025176	373.8
	WUNG-TV	D21	DT	CP	CONCORD, NC	BLANK0000025213	235.0
	WUNJ-TV	D21	DT	CP	WILMINGTON, NC	BLANK0000025131	356.6
	WPNT	D21	DT	BL	PITTSBURGH, PA	DTVBL73907	354.3
	WVBT	D21	DT	BL	VIRGINIA BEACH, VA	DTVBL65387	282.3

WUVC-DT	D22	DT	CP	FAYETTEVILLE, NC	BLANK0000025149	209.4
WCVE-TV	D22	DT	BL	RICHMOND, VA	DTVBL9987	180.6

Service area		Terrain-limited		IX-free, before		IX-free, after		Percent New IX
38578.6	1,390,982	32171.2	1,212,453	31060.8	1,187,181	30993.4	1,186,055	0.22 0.09

Undesired		Total IX	Unique IX, before		Unique IX, after	
WVPY D21 DD LIC	134.8	1,627			67.4	1,126
WUNC-TV D20 DT BL	91.9	6,259	40.0	2,686	40.0	2,686
WMPT D21 DT APP	432.9	6,648	361.4	5,916	333.7	5,775
WCPB D21 DT CP	11.9	144	0.0	0	0.0	0
WUNG-TV D21 DT CP	597.7	15,001	466.1	8,805	442.2	8,495
WUNJ-TV D21 DT CP	119.8	5,883	12.0	369	12.0	369
WPNT D21 DT BL	19.8	0	7.9	0	4.0	0
WVBT D21 DT BL	59.6	420	19.8	19	15.9	19
WCVE-TV D22 DT BL	19.9	169	0.0	0	0.0	0

Interference to BLANK0000027725 CP, scenario 61

	Call	Chan	Svc	Status	City, State	File Number	Distance
Desired:	WWCW	D21	DT	CP	LYNCHBURG, VA	BLANK0000027725	
Undesireds:	WVPY	D21	DD	LIC	FRONT ROYAL, VA	BLEDT20140714AAV	214.8 km
	WUNC-TV	D20	DT	BL	CHAPEL HILL, NC	DTVBL69080	166.9
	WHSV-TV	D20	DT	APP	HARRISONBURG, VA	BLANK0000029912	98.0
	WMPT	D21	DT	APP	ANNAPOLIS, MD	BLANK0000029874	324.1
	WFPT	D21	DT	CP	FREDERICK, MD	BLANK0000025177	295.7
	WCPB	D21	DT	CP	SALISBURY, MD	BLANK0000025176	373.8
	WUNG-TV	D21	DT	CP	CONCORD, NC	BLANK0000025213	235.0
	WUNJ-TV	D21	DT	BL	WILMINGTON, NC	DTVBL69332	356.6
	WPNT	D21	DT	BL	PITTSBURGH, PA	DTVBL73907	354.3
	WVBT	D21	DT	BL	VIRGINIA BEACH, VA	DTVBL65387	282.3
	WUVC-DT	D22	DT	CP	FAYETTEVILLE, NC	BLANK0000025149	209.4
	WCVE-TV	D22	DT	CP	RICHMOND, VA	BLANK0000027467	180.6

Service area		Terrain-limited		IX-free, before		IX-free, after		Percent New IX	
38578.6	1,390,982	32171.2	1,212,453	30985.5	1,186,241	30930.0	1,185,183	0.18	0.09

Undesired		Total IX		Unique IX, before		Unique IX, after	
WVPY D21 DD LIC	134.8	1,627				55.6	1,058
WUNC-TV D20 DT BL	91.9	6,259	40.0	2,686	40.0	2,686	
WHSV-TV D20 DT APP	110.9	1,018	71.3	737	59.4	669	
WMPT D21 DT APP	432.9	6,648	337.7	5,784	321.8	5,713	
WCPB D21 DT CP	11.9	144	0.0	0	0.0	0	
WUNG-TV D21 DT CP	597.7	15,001	458.1	8,656	438.3	8,435	
WUNJ-TV D21 DT BL	119.8	5,883	12.0	369	12.0	369	
WPNT D21 DT BL	19.8	0	7.9	0	4.0	0	
WVBT D21 DT BL	59.6	420	15.9	18	11.9	18	
WCVE-TV D22 DT CP	27.8	423	4.0	203	4.0	203	

Interference to BLANK0000027725 CP, scenario 62

	Call	Chan	Svc	Status	City, State	File Number	Distance
Desired:	WWCW	D21	DT	CP	LYNCHBURG, VA	BLANK0000027725	
Undesireds:	WVPY	D21	DD	LIC	FRONT ROYAL, VA	BLEDT20140714AAV	214.8 km
	WUNC-TV	D20	DT	BL	CHAPEL HILL, NC	DTVBL69080	166.9
	WMPT	D21	DT	APP	ANNAPOLIS, MD	BLANK0000029874	324.1
	WFPT	D21	DT	CP	FREDERICK, MD	BLANK0000025177	295.7
	WCPB	D21	DT	CP	SALISBURY, MD	BLANK0000025176	373.8
	WUNG-TV	D21	DT	CP	CONCORD, NC	BLANK0000025213	235.0
	WUNJ-TV	D21	DT	BL	WILMINGTON, NC	DTVBL69332	356.6
	WPNT	D21	DT	BL	PITTSBURGH, PA	DTVBL73907	354.3
	WVBT	D21	DT	BL	VIRGINIA BEACH, VA	DTVBL65387	282.3
	WUVC-DT	D22	DT	CP	FAYETTEVILLE, NC	BLANK0000025149	209.4
	WCVE-TV	D22	DT	CP	RICHMOND, VA	BLANK0000027467	180.6

Service area		Terrain-limited		IX-free, before		IX-free, after		Percent New IX	
38578.6	1,390,982	32171.2	1,212,453	31056.9	1,186,978	30989.4	1,185,852	0.22	0.09

Undesired		Total IX	Unique IX, before		Unique IX, after	
WVPY D21 DD LIC	134.8	1,627			67.4	1,126
WUNC-TV D20 DT BL	91.9	6,259	40.0	2,686	40.0	2,686
WMPT D21 DT APP	432.9	6,648	357.4	5,865	329.8	5,724
WCPB D21 DT CP	11.9	144	0.0	0	0.0	0
WUNG-TV D21 DT CP	597.7	15,001	466.1	8,805	442.2	8,495
WUNJ-TV D21 DT BL	119.8	5,883	12.0	369	12.0	369
WPNT D21 DT BL	19.8	0	7.9	0	4.0	0
WVBT D21 DT BL	59.6	420	19.8	19	15.9	19
WCVE-TV D22 DT CP	27.8	423	4.0	203	4.0	203

Interference to BLANK0000027725 CP, scenario 63

	Call	Chan	Svc	Status	City, State	File Number	Distance
Desired:	WWCW	D21	DT	CP	LYNCHBURG, VA	BLANK0000027725	
Undesireds:	WVPY	D21	DD	LIC	FRONT ROYAL, VA	BLEDT20140714AAV	214.8 km
	WUNC-TV	D20	DT	BL	CHAPEL HILL, NC	DTVBL69080	166.9
	WHSV-TV	D20	DT	APP	HARRISONBURG, VA	BLANK0000029912	98.0
	WMPT	D21	DT	APP	ANNAPOLIS, MD	BLANK0000029874	324.1
	WFPT	D21	DT	CP	FREDERICK, MD	BLANK0000025177	295.7
	WCPB	D21	DT	CP	SALISBURY, MD	BLANK0000025176	373.8
	WUNG-TV	D21	DT	CP	CONCORD, NC	BLANK0000025213	235.0
	WUNJ-TV	D21	DT	BL	WILMINGTON, NC	DTVBL69332	356.6
	WPNT	D21	DT	BL	PITTSBURGH, PA	DTVBL73907	354.3
	WVBT	D21	DT	BL	VIRGINIA BEACH, VA	DTVBL65387	282.3
	WUVC-DT	D22	DT	CP	FAYETTEVILLE, NC	BLANK0000025149	209.4
	WCVE-TV	D22	DT	BL	RICHMOND, VA	DTVBL9987	180.6

Service area	Terrain-limited	IX-free, before		IX-free, after		Percent New IX	
38578.6	1,390,982	32171.2	1,212,453	30989.5	1,186,444	30933.9	1,185,386
						0.18	0.09

Undesired		Total IX	Unique IX, before		Unique IX, after	
WVPY D21 DD LIC	134.8	1,627			55.6	1,058
WUNC-TV D20 DT BL	91.9	6,259	40.0	2,686	40.0	2,686

WHSV-TV D20 DT APP	110.9	1,018	71.3	737	59.4	669
WMPT D21 DT APP	432.9	6,648	341.6	5,835	325.8	5,764
WCPB D21 DT CP	11.9	144	0.0	0	0.0	0
WUNG-TV D21 DT CP	597.7	15,001	458.1	8,656	438.3	8,435
WUNJ-TV D21 DT BL	119.8	5,883	12.0	369	12.0	369
WPNT D21 DT BL	19.8	0	7.9	0	4.0	0
WVBT D21 DT BL	59.6	420	15.9	18	11.9	18
WCVE-TV D22 DT BL	19.9	169	0.0	0	0.0	0

Interference to BLANK0000027725 CP, scenario 64

	Call	Chan	Svc	Status	City, State	File Number	Distance
Desired:	WWCW	D21	DT	CP	LYNCHBURG, VA	BLANK0000027725	
Undesireds:	WVPY	D21	DD	LIC	FRONT ROYAL, VA	BLEDT20140714AAV	214.8 km
	WUNC-TV	D20	DT	BL	CHAPEL HILL, NC	DTVBL69080	166.9
	WMPT	D21	DT	APP	ANNAPOLIS, MD	BLANK0000029874	324.1
	WFPT	D21	DT	CP	FREDERICK, MD	BLANK0000025177	295.7
	WCPB	D21	DT	CP	SALISBURY, MD	BLANK0000025176	373.8
	WUNG-TV	D21	DT	CP	CONCORD, NC	BLANK0000025213	235.0
	WUNJ-TV	D21	DT	BL	WILMINGTON, NC	DTVBL69332	356.6
	WPNT	D21	DT	BL	PITTSBURGH, PA	DTVBL73907	354.3
	WVBT	D21	DT	BL	VIRGINIA BEACH, VA	DTVBL65387	282.3
	WUVC-DT	D22	DT	CP	FAYETTEVILLE, NC	BLANK0000025149	209.4
	WCVE-TV	D22	DT	BL	RICHMOND, VA	DTVBL9987	180.6

Service area	Terrain-limited	IX-free, before	IX-free, after	Percent New IX
38578.6 1,390,982	32171.2 1,212,453	31060.8 1,187,181	30993.4 1,186,055	0.22 0.09

Undesired	Total IX	Unique IX, before	Unique IX, after
WVPY D21 DD LIC	134.8 1,627	67.4 1,126	
WUNC-TV D20 DT BL	91.9 6,259	40.0 2,686	
WMPT D21 DT APP	432.9 6,648	361.4 5,916	
WCPB D21 DT CP	11.9 144	0.0 0	
WUNG-TV D21 DT CP	597.7 15,001	466.1 8,805	

WUNJ-TV D21 DT BL	119.8	5,883	12.0	369	12.0	369
WPNT D21 DT BL	19.8	0	7.9	0	4.0	0
WVBT D21 DT BL	59.6	420	19.8	19	15.9	19
WCVE-TV D22 DT BL	19.9	169	0.0	0	0.0	0

Interference to BLANK0000027725 CP, scenario 65

	Call	Chan	Svc	Status	City, State	File Number	Distance
Desired:	WWCW	D21	DT	CP	LYNCHBURG, VA	BLANK0000027725	
Undesireds:	WVPY	D21	DD	LIC	FRONT ROYAL, VA	BLEDT20140714AAV	214.8 km
	WUNC-TV	D20	DT	CP	CHAPEL HILL, NC	BLANK0000025215	166.9
	WHSV-TV	D20	DT	APP	HARRISONBURG, VA	BLANK0000029912	98.0
	WMPT	D21	DT	APP	ANNAPOLIS, MD	BLANK0000029874	324.1
	WFPT	D21	DT	CP	FREDERICK, MD	BLANK0000025177	295.7
	WCPB	D21	DT	CP	SALISBURY, MD	BLANK0000025176	373.8
	WUNG-TV	D21	DT	BL	CONCORD, NC	DTVBL69124	235.0
	WUNJ-TV	D21	DT	CP	WILMINGTON, NC	BLANK0000025131	356.6
	WPNT	D21	DT	CP	PITTSBURGH, PA	BLANK0000025702	354.3
	WVBT	D21	DT	CP	VIRGINIA BEACH, VA	BLANK0000028471	282.3
	WUVC-DT	D22	DT	CP	FAYETTEVILLE, NC	BLANK0000025149	209.4
	WCVE-TV	D22	DT	CP	RICHMOND, VA	BLANK0000027467	180.6

Service area		Terrain-limited		IX-free, before		IX-free, after		Percent New IX	
38578.6	1,390,982	32171.2	1,212,453	31029.4	1,187,362	30973.8	1,186,304	0.18	0.09

Undesired		Total IX	Unique IX, before		Unique IX, after	
WVPY D21 DD LIC	134.8	1,627	55.6	1,058		
WUNC-TV D20 DT CP	95.9	6,422	40.0	2,686	40.0	2,686
WHSV-TV D20 DT APP	110.9	1,018	79.3	886	63.4	729
WMPT D21 DT APP	432.9	6,648	353.6	5,801	337.7	5,730
WCPB D21 DT CP	11.9	144	0.0	0	0.0	0
WUNG-TV D21 DT BL	542.0	12,808	418.3	7,545	398.4	7,324
WUNJ-TV D21 DT CP	119.8	5,883	8.0	206	8.0	206
WPNT D21 DT CP	19.8	0	7.9	0	4.0	0

WVBT D21 DT CP	39.7	393	11.9	8	7.9	8
WCVE-TV D22 DT CP	27.8	423	4.0	203	4.0	203

Interference to BLANK0000027725 CP, scenario 66

	Call	Chan	Svc	Status	City, State	File Number	Distance
Desired:	WWCW	D21	DT	CP	LYNCHBURG, VA	BLANK0000027725	
Undesireds:	WVPY	D21	DD	LIC	FRONT ROYAL, VA	BLEDT20140714AAV	214.8 km
	WUNC-TV	D20	DT	CP	CHAPEL HILL, NC	BLANK0000025215	166.9
	WMPT	D21	DT	APP	ANNAPOLIS, MD	BLANK0000029874	324.1
	WFPT	D21	DT	CP	FREDERICK, MD	BLANK0000025177	295.7
	WCPB	D21	DT	CP	SALISBURY, MD	BLANK0000025176	373.8
	WUNG-TV	D21	DT	BL	CONCORD, NC	DTVBL69124	235.0
	WUNJ-TV	D21	DT	CP	WILMINGTON, NC	BLANK0000025131	356.6
	WPNT	D21	DT	CP	PITTSBURGH, PA	BLANK0000025702	354.3
	WVBT	D21	DT	CP	VIRGINIA BEACH, VA	BLANK0000028471	282.3
	WUVC-DT	D22	DT	CP	FAYETTEVILLE, NC	BLANK0000025149	209.4
	WCVE-TV	D22	DT	CP	RICHMOND, VA	BLANK0000027467	180.6

Service area		Terrain-limited		IX-free, before		IX-free, after		Percent New IX	
38578.6	1,390,982	32171.2	1,212,453	31108.6	1,188,248	31037.2	1,187,033	0.23	0.10

Undesired		Total IX	Unique IX, before		Unique IX, after	
WVPY D21 DD LIC	134.8	1,627			71.4	1,215
WUNC-TV D20 DT CP	95.9	6,422	40.0	2,686	40.0	2,686
WMPT D21 DT APP	432.9	6,648	377.3	5,932	345.6	5,741
WCPB D21 DT CP	11.9	144	0.0	0	0.0	0
WUNG-TV D21 DT BL	542.0	12,808	418.3	7,545	398.4	7,324
WUNJ-TV D21 DT CP	119.8	5,883	8.0	206	8.0	206
WPNT D21 DT CP	19.8	0	7.9	0	4.0	0
WVBT D21 DT CP	39.7	393	15.9	9	11.9	9
WCVE-TV D22 DT CP	27.8	423	4.0	203	4.0	203

Interference to BLANK0000027725 CP, scenario 67

	Call	Chan	Svc	Status	City, State	File Number	Distance
Desired:	WWCW	D21	DT	CP	LYNCHBURG, VA	BLANK0000027725	
Undesireds:	WVPY	D21	DD	LIC	FRONT ROYAL, VA	BLEDT20140714AAV	214.8 km
	WUNC-TV	D20	DT	CP	CHAPEL HILL, NC	BLANK0000025215	166.9
	WHSV-TV	D20	DT	APP	HARRISONBURG, VA	BLANK0000029912	98.0
	WMPT	D21	DT	APP	ANNAPOLIS, MD	BLANK0000029874	324.1
	WFPT	D21	DT	CP	FREDERICK, MD	BLANK0000025177	295.7
	WCPB	D21	DT	CP	SALISBURY, MD	BLANK0000025176	373.8
	WUNG-TV	D21	DT	BL	CONCORD, NC	DTVBL69124	235.0
	WUNJ-TV	D21	DT	CP	WILMINGTON, NC	BLANK0000025131	356.6
	WPNT	D21	DT	CP	PITTSBURGH, PA	BLANK0000025702	354.3
	WVBT	D21	DT	CP	VIRGINIA BEACH, VA	BLANK0000028471	282.3
	WUVC-DT	D22	DT	CP	FAYETTEVILLE, NC	BLANK0000025149	209.4
	WCVE-TV	D22	DT	BL	RICHMOND, VA	DTVBL9987	180.6

Service area	Terrain-limited	IX-free, before	IX-free, after	Percent New IX
38578.6 1,390,982	32171.2 1,212,453	31033.3 1,187,565	30977.8 1,186,507	0.18 0.09

Undesired	Total IX	Unique IX, before	Unique IX, after
WVPY D21 DD LIC 134.8	1,627	55.6 1,058	
WUNC-TV D20 DT CP 95.9	6,422	40.0 2,686	40.0 2,686
WHSV-TV D20 DT APP 110.9	1,018	79.3 886	63.4 729
WMPT D21 DT APP 432.9	6,648	357.5 5,852	341.7 5,781
WCPB D21 DT CP 11.9	144	0.0 0	0.0 0
WUNG-TV D21 DT BL 542.0	12,808	418.3 7,545	398.4 7,324
WUNJ-TV D21 DT CP 119.8	5,883	8.0 206	8.0 206
WPNT D21 DT CP 19.8	0	7.9 0	4.0 0
WVBT D21 DT CP 39.7	393	11.9 8	7.9 8
WCVE-TV D22 DT BL 19.9	169	0.0 0	0.0 0

Interference to BLANK0000027725 CP, scenario 68

	Call	Chan	Svc	Status	City, State	File Number	Distance
Desired:	WWCW	D21	DT	CP	LYNCHBURG, VA	BLANK0000027725	
Undesireds:	WVPY	D21	DD	LIC	FRONT ROYAL, VA	BLEDT20140714AAV	214.8 km
	WUNC-TV	D20	DT	CP	CHAPEL HILL, NC	BLANK0000025215	166.9
	WMPT	D21	DT	APP	ANNAPOLIS, MD	BLANK0000029874	324.1
	WFPT	D21	DT	CP	FREDERICK, MD	BLANK0000025177	295.7
	WCPB	D21	DT	CP	SALISBURY, MD	BLANK0000025176	373.8
	WUNG-TV	D21	DT	BL	CONCORD, NC	DTVBL69124	235.0
	WUNJ-TV	D21	DT	CP	WILMINGTON, NC	BLANK0000025131	356.6
	WPNT	D21	DT	CP	PITTSBURGH, PA	BLANK0000025702	354.3
	WVBT	D21	DT	CP	VIRGINIA BEACH, VA	BLANK0000028471	282.3
	WUVC-DT	D22	DT	CP	FAYETTEVILLE, NC	BLANK0000025149	209.4
	WCVE-TV	D22	DT	BL	RICHMOND, VA	DTVBL9987	180.6

Service area	Terrain-limited	IX-free, before	IX-free, after	Percent New IX
38578.6 1,390,982	32171.2 1,212,453	31112.6 1,188,451	31041.2 1,187,236	0.23 0.10

Undesired	Total IX	Unique IX, before	Unique IX, after
WVPY D21 DD LIC	134.8 1,627	71.4 1,215	
WUNC-TV D20 DT CP	95.9 6,422	40.0 2,686	40.0 2,686
WMPT D21 DT APP	432.9 6,648	381.3 5,983	349.6 5,792
WCPB D21 DT CP	11.9 144	0.0 0	0.0 0
WUNG-TV D21 DT BL	542.0 12,808	418.3 7,545	398.4 7,324
WUNJ-TV D21 DT CP	119.8 5,883	8.0 206	8.0 206
WPNT D21 DT CP	19.8 0	7.9 0	4.0 0
WVBT D21 DT CP	39.7 393	15.9 9	11.9 9
WCVE-TV D22 DT BL	19.9 169	0.0 0	0.0 0

Interference to BLANK0000027725 CP, scenario 69

	Call	Chan	Svc	Status	City, State	File Number	Distance
Desired:	WWCW	D21	DT	CP	LYNCHBURG, VA	BLANK0000027725	
Undesireds:	WVPY	D21	DD	LIC	FRONT ROYAL, VA	BLEDT20140714AAV	214.8 km

WUNC-TV	D20	DT	CP	CHAPEL HILL, NC	BLANK0000025215	166.9
WHSV-TV	D20	DT	APP	HARRISONBURG, VA	BLANK0000029912	98.0
WMPT	D21	DT	APP	ANNAPOLIS, MD	BLANK0000029874	324.1
WFPT	D21	DT	CP	FREDERICK, MD	BLANK0000025177	295.7
WCPB	D21	DT	CP	SALISBURY, MD	BLANK0000025176	373.8
WUNG-TV	D21	DT	BL	CONCORD, NC	DTVBL69124	235.0
WUNJ-TV	D21	DT	BL	WILMINGTON, NC	DTVBL69332	356.6
WPNT	D21	DT	CP	PITTSBURGH, PA	BLANK0000025702	354.3
WVBT	D21	DT	CP	VIRGINIA BEACH, VA	BLANK0000028471	282.3
WUVC-DT	D22	DT	CP	FAYETTEVILLE, NC	BLANK0000025149	209.4
WCVE-TV	D22	DT	CP	RICHMOND, VA	BLANK0000027467	180.6

Service area		Terrain-limited		IX-free, before		IX-free, after		Percent New IX	
38578.6	1,390,982	32171.2	1,212,453	31029.4	1,187,362	30973.8	1,186,304	0.18	0.09

Undesired		Total IX	Unique IX, before		Unique IX, after	
WVPY D21 DD LIC	134.8	1,627			55.6	1,058
WUNC-TV D20 DT CP	95.9	6,422	40.0	2,686	40.0	2,686
WHSV-TV D20 DT APP	110.9	1,018	79.3	886	63.4	729
WMPT D21 DT APP	432.9	6,648	353.6	5,801	337.7	5,730
WCPB D21 DT CP	11.9	144	0.0	0	0.0	0
WUNG-TV D21 DT BL	542.0	12,808	418.3	7,545	398.4	7,324
WUNJ-TV D21 DT BL	119.8	5,883	8.0	206	8.0	206
WPNT D21 DT CP	19.8	0	7.9	0	4.0	0
WVBT D21 DT CP	39.7	393	11.9	8	7.9	8
WCVE-TV D22 DT CP	27.8	423	4.0	203	4.0	203

Interference to BLANK0000027725 CP, scenario 70

	Call	Chan	Svc	Status	City, State	File Number	Distance
Desired:	WWCW	D21	DT	CP	LYNCHBURG, VA	BLANK0000027725	
Undesireds:	WVPY	D21	DD	LIC	FRONT ROYAL, VA	BLEDT20140714AAV	214.8 km
	WUNC-TV	D20	DT	CP	CHAPEL HILL, NC	BLANK0000025215	166.9
	WMPT	D21	DT	APP	ANNAPOLIS, MD	BLANK0000029874	324.1

WFPT	D21	DT	CP	FREDERICK, MD	BLANK0000025177	295.7
WCPB	D21	DT	CP	SALISBURY, MD	BLANK0000025176	373.8
WUNG-TV	D21	DT	BL	CONCORD, NC	DTVBL69124	235.0
WUNJ-TV	D21	DT	BL	WILMINGTON, NC	DTVBL69332	356.6
WPNT	D21	DT	CP	PITTSBURGH, PA	BLANK0000025702	354.3
WVBT	D21	DT	CP	VIRGINIA BEACH, VA	BLANK0000028471	282.3
WUVC-DT	D22	DT	CP	FAYETTEVILLE, NC	BLANK0000025149	209.4
WCVE-TV	D22	DT	CP	RICHMOND, VA	BLANK0000027467	180.6

Service area		Terrain-limited		IX-free, before		IX-free, after		Percent New IX	
38578.6	1,390,982	32171.2	1,212,453	31108.6	1,188,248	31037.2	1,187,033	0.23	0.10

Undesired		Total IX	Unique IX, before		Unique IX, after	
WVPY D21 DD LIC	134.8	1,627			71.4	1,215
WUNC-TV D20 DT CP	95.9	6,422	40.0	2,686	40.0	2,686
WMPT D21 DT APP	432.9	6,648	377.3	5,932	345.6	5,741
WCPB D21 DT CP	11.9	144	0.0	0	0.0	0
WUNG-TV D21 DT BL	542.0	12,808	418.3	7,545	398.4	7,324
WUNJ-TV D21 DT BL	119.8	5,883	8.0	206	8.0	206
WPNT D21 DT CP	19.8	0	7.9	0	4.0	0
WVBT D21 DT CP	39.7	393	15.9	9	11.9	9
WCVE-TV D22 DT CP	27.8	423	4.0	203	4.0	203

Interference to BLANK0000027725 CP, scenario 71

	Call	Chan	Svc	Status	City, State	File Number	Distance
Desired:	WWCW	D21	DT	CP	LYNCHBURG, VA	BLANK0000027725	
Undesireds:	WVPY	D21	DD	LIC	FRONT ROYAL, VA	BLEDT20140714AAV	214.8 km
	WUNC-TV	D20	DT	CP	CHAPEL HILL, NC	BLANK0000025215	166.9
	WHSV-TV	D20	DT	APP	HARRISONBURG, VA	BLANK0000029912	98.0
	WMPT	D21	DT	APP	ANNAPOLIS, MD	BLANK0000029874	324.1
	WFPT	D21	DT	CP	FREDERICK, MD	BLANK0000025177	295.7
	WCPB	D21	DT	CP	SALISBURY, MD	BLANK0000025176	373.8
	WUNG-TV	D21	DT	BL	CONCORD, NC	DTVBL69124	235.0

WUNJ-TV	D21	DT	BL	WILMINGTON, NC	DTVBL69332	356.6
WPNT	D21	DT	CP	PITTSBURGH, PA	BLANK0000025702	354.3
WVBT	D21	DT	CP	VIRGINIA BEACH, VA	BLANK0000028471	282.3
WUVC-DT	D22	DT	CP	FAYETTEVILLE, NC	BLANK0000025149	209.4
WCVE-TV	D22	DT	BL	RICHMOND, VA	DTVBL9987	180.6

Service area	Terrain-limited	IX-free, before	IX-free, after	Percent New IX
38578.6 1,390,982	32171.2 1,212,453	31033.3 1,187,565	30977.8 1,186,507	0.18 0.09

Undesired	Total IX	Unique IX, before	Unique IX, after
WVPY D21 DD LIC	134.8 1,627	55.6 1,058	
WUNC-TV D20 DT CP	95.9 6,422	40.0 2,686	
WHSV-TV D20 DT APP	110.9 1,018	79.3 886	
WMPT D21 DT APP	432.9 6,648	357.5 5,852	
WCPB D21 DT CP	11.9 144	0.0 0	
WUNG-TV D21 DT BL	542.0 12,808	418.3 7,545	
WUNJ-TV D21 DT BL	119.8 5,883	8.0 206	
WPNT D21 DT CP	19.8 0	7.9 0	
WVBT D21 DT CP	39.7 393	11.9 8	
WCVE-TV D22 DT BL	19.9 169	0.0 0	

Interference to BLANK0000027725 CP, scenario 72

	Call	Chan	Svc	Status	City, State	File Number	Distance
Desired:	WWCW	D21	DT	CP	LYNCHBURG, VA	BLANK0000027725	
Undesireds:	WVPY	D21	DD	LIC	FRONT ROYAL, VA	BLEDT20140714AAV	214.8 km
	WUNC-TV	D20	DT	CP	CHAPEL HILL, NC	BLANK0000025215	166.9
	WMPT	D21	DT	APP	ANNAPOLIS, MD	BLANK0000029874	324.1
	WFPT	D21	DT	CP	FREDERICK, MD	BLANK0000025177	295.7
	WCPB	D21	DT	CP	SALISBURY, MD	BLANK0000025176	373.8
	WUNG-TV	D21	DT	BL	CONCORD, NC	DTVBL69124	235.0
	WUNJ-TV	D21	DT	BL	WILMINGTON, NC	DTVBL69332	356.6
	WPNT	D21	DT	CP	PITTSBURGH, PA	BLANK0000025702	354.3
	WVBT	D21	DT	CP	VIRGINIA BEACH, VA	BLANK0000028471	282.3

WUVC-DT	D22	DT	CP	FAYETTEVILLE, NC	BLANK0000025149	209.4
WCVE-TV	D22	DT	BL	RICHMOND, VA	DTVBL9987	180.6

Service area		Terrain-limited		IX-free, before		IX-free, after		Percent New IX
38578.6	1,390,982	32171.2	1,212,453	31112.6	1,188,451	31041.2	1,187,236	0.23 0.10

Undesired		Total IX		Unique IX, before		Unique IX, after
WVPY D21 DD LIC	134.8	1,627			71.4	1,215
WUNC-TV D20 DT CP	95.9	6,422	40.0	2,686	40.0	2,686
WMPT D21 DT APP	432.9	6,648	381.3	5,983	349.6	5,792
WCPB D21 DT CP	11.9	144	0.0	0	0.0	0
WUNG-TV D21 DT BL	542.0	12,808	418.3	7,545	398.4	7,324
WUNJ-TV D21 DT BL	119.8	5,883	8.0	206	8.0	206
WPNT D21 DT CP	19.8	0	7.9	0	4.0	0
WVBT D21 DT CP	39.7	393	15.9	9	11.9	9
WCVE-TV D22 DT BL	19.9	169	0.0	0	0.0	0

Interference to BLANK0000027725 CP, scenario 73

	Call	Chan	Svc	Status	City, State	File Number	Distance
Desired:	WWCW	D21	DT	CP	LYNCHBURG, VA	BLANK0000027725	
Undesireds:	WVPY	D21	DD	LIC	FRONT ROYAL, VA	BLEDT20140714AAV	214.8 km
	WUNC-TV	D20	DT	CP	CHAPEL HILL, NC	BLANK0000025215	166.9
	WHSV-TV	D20	DT	APP	HARRISONBURG, VA	BLANK0000029912	98.0
	WMPT	D21	DT	APP	ANNAPOLIS, MD	BLANK0000029874	324.1
	WFPT	D21	DT	CP	FREDERICK, MD	BLANK0000025177	295.7
	WCPB	D21	DT	CP	SALISBURY, MD	BLANK0000025176	373.8
	WUNG-TV	D21	DT	BL	CONCORD, NC	DTVBL69124	235.0
	WUNJ-TV	D21	DT	CP	WILMINGTON, NC	BLANK0000025131	356.6
	WPNT	D21	DT	BL	PITTSBURGH, PA	DTVBL73907	354.3
	WVBT	D21	DT	CP	VIRGINIA BEACH, VA	BLANK0000028471	282.3
	WUVC-DT	D22	DT	CP	FAYETTEVILLE, NC	BLANK0000025149	209.4
	WCVE-TV	D22	DT	CP	RICHMOND, VA	BLANK0000027467	180.6

Service area	Terrain-limited	IX-free, before	IX-free, after	Percent New IX
38578.6 1,390,982	32171.2 1,212,453	31029.4 1,187,362	30973.8 1,186,304	0.18 0.09

Undesired	Total IX	Unique IX, before	Unique IX, after
WVPY D21 DD LIC	134.8 1,627	55.6 1,058	
WUNC-TV D20 DT CP	95.9 6,422	40.0 2,686	
WHSV-TV D20 DT APP	110.9 1,018	79.3 886	
WMPT D21 DT APP	432.9 6,648	353.6 5,801	
WCPB D21 DT CP	11.9 144	0.0 0	
WUNG-TV D21 DT BL	542.0 12,808	418.3 7,545	
WUNJ-TV D21 DT CP	119.8 5,883	8.0 206	
WPNT D21 DT BL	19.8 0	7.9 0	
WVBT D21 DT CP	39.7 393	11.9 8	
WCVE-TV D22 DT CP	27.8 423	4.0 203	

Interference to BLANK0000027725 CP, scenario 74

	Call	Chan	Svc	Status	City, State	File Number	Distance
Desired:	WWCW	D21	DT	CP	LYNCHBURG, VA	BLANK0000027725	
Undesireds:	WVPY	D21	DD	LIC	FRONT ROYAL, VA	BLEDT20140714AAV	214.8 km
	WUNC-TV	D20	DT	CP	CHAPEL HILL, NC	BLANK0000025215	166.9
	WMPT	D21	DT	APP	ANNAPOLIS, MD	BLANK0000029874	324.1
	WFPT	D21	DT	CP	FREDERICK, MD	BLANK0000025177	295.7
	WCPB	D21	DT	CP	SALISBURY, MD	BLANK0000025176	373.8
	WUNG-TV	D21	DT	BL	CONCORD, NC	DTVBL69124	235.0
	WUNJ-TV	D21	DT	CP	WILMINGTON, NC	BLANK0000025131	356.6
	WPNT	D21	DT	BL	PITTSBURGH, PA	DTVBL73907	354.3
	WVBT	D21	DT	CP	VIRGINIA BEACH, VA	BLANK0000028471	282.3
	WUVC-DT	D22	DT	CP	FAYETTEVILLE, NC	BLANK0000025149	209.4
	WCVE-TV	D22	DT	CP	RICHMOND, VA	BLANK0000027467	180.6

Service area	Terrain-limited	IX-free, before	IX-free, after	Percent New IX
38578.6 1,390,982	32171.2 1,212,453	31108.6 1,188,248	31037.2 1,187,033	0.23 0.10

Undesired		Total IX	Unique IX, before		Unique IX, after	
WVPY D21 DD LIC	134.8	1,627			71.4	1,215
WUNC-TV D20 DT CP	95.9	6,422	40.0	2,686	40.0	2,686
WMPT D21 DT APP	432.9	6,648	377.3	5,932	345.6	5,741
WCPB D21 DT CP	11.9	144	0.0	0	0.0	0
WUNG-TV D21 DT BL	542.0	12,808	418.3	7,545	398.4	7,324
WUNJ-TV D21 DT CP	119.8	5,883	8.0	206	8.0	206
WPNT D21 DT BL	19.8	0	7.9	0	4.0	0
WVBT D21 DT CP	39.7	393	15.9	9	11.9	9
WCVE-TV D22 DT CP	27.8	423	4.0	203	4.0	203

Interference to BLANK0000027725 CP, scenario 75

	Call	Chan	Svc	Status	City, State	File Number	Distance
Desired:	WWCW	D21	DT	CP	LYNCHBURG, VA	BLANK0000027725	
Undesireds:	WVPY	D21	DD	LIC	FRONT ROYAL, VA	BLEDT20140714AAV	214.8 km
	WUNC-TV	D20	DT	CP	CHAPEL HILL, NC	BLANK0000025215	166.9
	WHSV-TV	D20	DT	APP	HARRISONBURG, VA	BLANK0000029912	98.0
	WMPT	D21	DT	APP	ANNAPOLIS, MD	BLANK0000029874	324.1
	WFPT	D21	DT	CP	FREDERICK, MD	BLANK0000025177	295.7
	WCPB	D21	DT	CP	SALISBURY, MD	BLANK0000025176	373.8
	WUNG-TV	D21	DT	BL	CONCORD, NC	DTVBL69124	235.0
	WUNJ-TV	D21	DT	CP	WILMINGTON, NC	BLANK0000025131	356.6
	WPNT	D21	DT	BL	PITTSBURGH, PA	DTVBL73907	354.3
	WVBT	D21	DT	CP	VIRGINIA BEACH, VA	BLANK0000028471	282.3
	WUVC-DT	D22	DT	CP	FAYETTEVILLE, NC	BLANK0000025149	209.4
	WCVE-TV	D22	DT	BL	RICHMOND, VA	DTVBL9987	180.6

Service area	Terrain-limited	IX-free, before	IX-free, after	Percent New IX
38578.6 1,390,982	32171.2 1,212,453	31033.3 1,187,565	30977.8 1,186,507	0.18 0.09

Undesired		Total IX	Unique IX, before		Unique IX, after	
WVPY D21 DD LIC	134.8	1,627			55.6	1,058
WUNC-TV D20 DT CP	95.9	6,422	40.0	2,686	40.0	2,686

WHSV-TV D20 DT APP	110.9	1,018	79.3	886	63.4	729
WMPT D21 DT APP	432.9	6,648	357.5	5,852	341.7	5,781
WCPB D21 DT CP	11.9	144	0.0	0	0.0	0
WUNG-TV D21 DT BL	542.0	12,808	418.3	7,545	398.4	7,324
WUNJ-TV D21 DT CP	119.8	5,883	8.0	206	8.0	206
WPNT D21 DT BL	19.8	0	7.9	0	4.0	0
WVBT D21 DT CP	39.7	393	11.9	8	7.9	8
WCVE-TV D22 DT BL	19.9	169	0.0	0	0.0	0

Interference to BLANK0000027725 CP, scenario 76

	Call	Chan	Svc	Status	City, State	File Number	Distance
Desired:	WWCW	D21	DT	CP	LYNCHBURG, VA	BLANK0000027725	
Undesireds:	WVPY	D21	DD	LIC	FRONT ROYAL, VA	BLEDT20140714AAV	214.8 km
	WUNC-TV	D20	DT	CP	CHAPEL HILL, NC	BLANK0000025215	166.9
	WMPT	D21	DT	APP	ANNAPOLIS, MD	BLANK0000029874	324.1
	WFPT	D21	DT	CP	FREDERICK, MD	BLANK0000025177	295.7
	WCPB	D21	DT	CP	SALISBURY, MD	BLANK0000025176	373.8
	WUNG-TV	D21	DT	BL	CONCORD, NC	DTVBL69124	235.0
	WUNJ-TV	D21	DT	CP	WILMINGTON, NC	BLANK0000025131	356.6
	WPNT	D21	DT	BL	PITTSBURGH, PA	DTVBL73907	354.3
	WVBT	D21	DT	CP	VIRGINIA BEACH, VA	BLANK0000028471	282.3
	WUVC-DT	D22	DT	CP	FAYETTEVILLE, NC	BLANK0000025149	209.4
	WCVE-TV	D22	DT	BL	RICHMOND, VA	DTVBL9987	180.6

Service area	Terrain-limited	IX-free, before	IX-free, after	Percent New IX
38578.6 1,390,982	32171.2 1,212,453	31112.6 1,188,451	31041.2 1,187,236	0.23 0.10

Undesired	Total IX	Unique IX, before	Unique IX, after
WVPY D21 DD LIC	134.8 1,627	71.4 1,215	
WUNC-TV D20 DT CP	95.9 6,422	40.0 2,686	
WMPT D21 DT APP	432.9 6,648	381.3 5,983	
WCPB D21 DT CP	11.9 144	0.0 0	
WUNG-TV D21 DT BL	542.0 12,808	418.3 7,545	

WUNJ-TV D21 DT CP	119.8	5,883	8.0	206	8.0	206
WPNT D21 DT BL	19.8	0	7.9	0	4.0	0
WVBT D21 DT CP	39.7	393	15.9	9	11.9	9
WCVE-TV D22 DT BL	19.9	169	0.0	0	0.0	0

Interference to BLANK0000027725 CP, scenario 77

	Call	Chan	Svc	Status	City, State	File Number	Distance
Desired:	WWCW	D21	DT	CP	LYNCHBURG, VA	BLANK0000027725	
Undesireds:	WVPY	D21	DD	LIC	FRONT ROYAL, VA	BLEDT20140714AAV	214.8 km
	WUNC-TV	D20	DT	CP	CHAPEL HILL, NC	BLANK0000025215	166.9
	WHSV-TV	D20	DT	APP	HARRISONBURG, VA	BLANK0000029912	98.0
	WMPT	D21	DT	APP	ANNAPOLIS, MD	BLANK0000029874	324.1
	WFPT	D21	DT	CP	FREDERICK, MD	BLANK0000025177	295.7
	WCPB	D21	DT	CP	SALISBURY, MD	BLANK0000025176	373.8
	WUNG-TV	D21	DT	BL	CONCORD, NC	DTVBL69124	235.0
	WUNJ-TV	D21	DT	BL	WILMINGTON, NC	DTVBL69332	356.6
	WPNT	D21	DT	BL	PITTSBURGH, PA	DTVBL73907	354.3
	WVBT	D21	DT	CP	VIRGINIA BEACH, VA	BLANK0000028471	282.3
	WUVC-DT	D22	DT	CP	FAYETTEVILLE, NC	BLANK0000025149	209.4
	WCVE-TV	D22	DT	CP	RICHMOND, VA	BLANK0000027467	180.6

Service area		Terrain-limited		IX-free, before		IX-free, after		Percent New IX	
38578.6	1,390,982	32171.2	1,212,453	31029.4	1,187,362	30973.8	1,186,304	0.18	0.09

Undesired		Total IX	Unique IX, before		Unique IX, after	
WVPY D21 DD LIC	134.8	1,627	55.6	1,058		
WUNC-TV D20 DT CP	95.9	6,422	40.0	2,686	40.0	2,686
WHSV-TV D20 DT APP	110.9	1,018	79.3	886	63.4	729
WMPT D21 DT APP	432.9	6,648	353.6	5,801	337.7	5,730
WCPB D21 DT CP	11.9	144	0.0	0	0.0	0
WUNG-TV D21 DT BL	542.0	12,808	418.3	7,545	398.4	7,324
WUNJ-TV D21 DT BL	119.8	5,883	8.0	206	8.0	206
WPNT D21 DT BL	19.8	0	7.9	0	4.0	0

WVBT D21 DT CP	39.7	393	11.9	8	7.9	8
WCVE-TV D22 DT CP	27.8	423	4.0	203	4.0	203

Interference to BLANK0000027725 CP, scenario 78

	Call	Chan	Svc	Status	City, State	File Number	Distance
Desired:	WWCW	D21	DT	CP	LYNCHBURG, VA	BLANK0000027725	
Undesireds:	WVPY	D21	DD	LIC	FRONT ROYAL, VA	BLEDT20140714AAV	214.8 km
	WUNC-TV	D20	DT	CP	CHAPEL HILL, NC	BLANK0000025215	166.9
	WMPT	D21	DT	APP	ANNAPOLIS, MD	BLANK0000029874	324.1
	WFPT	D21	DT	CP	FREDERICK, MD	BLANK0000025177	295.7
	WCPB	D21	DT	CP	SALISBURY, MD	BLANK0000025176	373.8
	WUNG-TV	D21	DT	BL	CONCORD, NC	DTVBL69124	235.0
	WUNJ-TV	D21	DT	BL	WILMINGTON, NC	DTVBL69332	356.6
	WPNT	D21	DT	BL	PITTSBURGH, PA	DTVBL73907	354.3
	WVBT	D21	DT	CP	VIRGINIA BEACH, VA	BLANK0000028471	282.3
	WUVC-DT	D22	DT	CP	FAYETTEVILLE, NC	BLANK0000025149	209.4
	WCVE-TV	D22	DT	CP	RICHMOND, VA	BLANK0000027467	180.6

Service area		Terrain-limited		IX-free, before		IX-free, after		Percent New IX	
38578.6	1,390,982	32171.2	1,212,453	31108.6	1,188,248	31037.2	1,187,033	0.23	0.10

Undesired		Total IX	Unique IX, before		Unique IX, after	
WVPY D21 DD LIC	134.8	1,627			71.4	1,215
WUNC-TV D20 DT CP	95.9	6,422	40.0	2,686	40.0	2,686
WMPT D21 DT APP	432.9	6,648	377.3	5,932	345.6	5,741
WCPB D21 DT CP	11.9	144	0.0	0	0.0	0
WUNG-TV D21 DT BL	542.0	12,808	418.3	7,545	398.4	7,324
WUNJ-TV D21 DT BL	119.8	5,883	8.0	206	8.0	206
WPNT D21 DT BL	19.8	0	7.9	0	4.0	0
WVBT D21 DT CP	39.7	393	15.9	9	11.9	9
WCVE-TV D22 DT CP	27.8	423	4.0	203	4.0	203

Interference to BLANK0000027725 CP, scenario 79

	Call	Chan	Svc	Status	City, State	File Number	Distance
Desired:	WWCW	D21	DT	CP	LYNCHBURG, VA	BLANK0000027725	
Undesireds:	WVPY	D21	DD	LIC	FRONT ROYAL, VA	BLEDT20140714AAV	214.8 km
	WUNC-TV	D20	DT	CP	CHAPEL HILL, NC	BLANK0000025215	166.9
	WHSV-TV	D20	DT	APP	HARRISONBURG, VA	BLANK0000029912	98.0
	WMPT	D21	DT	APP	ANNAPOLIS, MD	BLANK0000029874	324.1
	WFPT	D21	DT	CP	FREDERICK, MD	BLANK0000025177	295.7
	WCPB	D21	DT	CP	SALISBURY, MD	BLANK0000025176	373.8
	WUNG-TV	D21	DT	BL	CONCORD, NC	DTVBL69124	235.0
	WUNJ-TV	D21	DT	BL	WILMINGTON, NC	DTVBL69332	356.6
	WPNT	D21	DT	BL	PITTSBURGH, PA	DTVBL73907	354.3
	WVBT	D21	DT	CP	VIRGINIA BEACH, VA	BLANK0000028471	282.3
	WUVC-DT	D22	DT	CP	FAYETTEVILLE, NC	BLANK0000025149	209.4
	WCVE-TV	D22	DT	BL	RICHMOND, VA	DTVBL9987	180.6

Service area	Terrain-limited	IX-free, before	IX-free, after	Percent New IX
38578.6 1,390,982	32171.2 1,212,453	31033.3 1,187,565	30977.8 1,186,507	0.18 0.09

Undesired	Total IX	Unique IX, before	Unique IX, after
WVPY D21 DD LIC 134.8	1,627	55.6	1,058
WUNC-TV D20 DT CP 95.9	6,422	40.0	2,686
WHSV-TV D20 DT APP 110.9	1,018	79.3	886
WMPT D21 DT APP 432.9	6,648	357.5	5,852
WCPB D21 DT CP 11.9	144	0.0	0
WUNG-TV D21 DT BL 542.0	12,808	418.3	7,545
WUNJ-TV D21 DT BL 119.8	5,883	8.0	206
WPNT D21 DT BL 19.8	0	7.9	0
WVBT D21 DT CP 39.7	393	11.9	8
WCVE-TV D22 DT BL 19.9	169	0.0	0

Interference to BLANK0000027725 CP, scenario 80

	Call	Chan	Svc	Status	City, State	File Number	Distance
Desired:	WWCW	D21	DT	CP	LYNCHBURG, VA	BLANK0000027725	
Undesireds:	WVPY	D21	DD	LIC	FRONT ROYAL, VA	BLEDT20140714AAV	214.8 km
	WUNC-TV	D20	DT	CP	CHAPEL HILL, NC	BLANK0000025215	166.9
	WMPT	D21	DT	APP	ANNAPOLIS, MD	BLANK0000029874	324.1
	WFPT	D21	DT	CP	FREDERICK, MD	BLANK0000025177	295.7
	WCPB	D21	DT	CP	SALISBURY, MD	BLANK0000025176	373.8
	WUNG-TV	D21	DT	BL	CONCORD, NC	DTVBL69124	235.0
	WUNJ-TV	D21	DT	BL	WILMINGTON, NC	DTVBL69332	356.6
	WPNT	D21	DT	BL	PITTSBURGH, PA	DTVBL73907	354.3
	WVBT	D21	DT	CP	VIRGINIA BEACH, VA	BLANK0000028471	282.3
	WUVC-DT	D22	DT	CP	FAYETTEVILLE, NC	BLANK0000025149	209.4
	WCVE-TV	D22	DT	BL	RICHMOND, VA	DTVBL9987	180.6

Service area	Terrain-limited	IX-free, before	IX-free, after	Percent New IX
38578.6 1,390,982	32171.2 1,212,453	31112.6 1,188,451	31041.2 1,187,236	0.23 0.10

Undesired	Total IX	Unique IX, before	Unique IX, after
WVPY D21 DD LIC 134.8	1,627	71.4 1,215	
WUNC-TV D20 DT CP 95.9	6,422	40.0 2,686	40.0 2,686
WMPT D21 DT APP 432.9	6,648	381.3 5,983	349.6 5,792
WCPB D21 DT CP 11.9	144	0.0 0	0.0 0
WUNG-TV D21 DT BL 542.0	12,808	418.3 7,545	398.4 7,324
WUNJ-TV D21 DT BL 119.8	5,883	8.0 206	8.0 206
WPNT D21 DT BL 19.8	0	7.9 0	4.0 0
WVBT D21 DT CP 39.7	393	15.9 9	11.9 9
WCVE-TV D22 DT BL 19.9	169	0.0 0	0.0 0

Interference to BLANK0000027725 CP, scenario 81

	Call	Chan	Svc	Status	City, State	File Number	Distance
Desired:	WWCW	D21	DT	CP	LYNCHBURG, VA	BLANK0000027725	
Undesireds:	WVPY	D21	DD	LIC	FRONT ROYAL, VA	BLEDT20140714AAV	214.8 km

WUNC-TV	D20	DT	CP	CHAPEL HILL, NC	BLANK0000025215	166.9
WHSV-TV	D20	DT	APP	HARRISONBURG, VA	BLANK0000029912	98.0
WMPT	D21	DT	APP	ANNAPOLIS, MD	BLANK0000029874	324.1
WFPT	D21	DT	CP	FREDERICK, MD	BLANK0000025177	295.7
WCPB	D21	DT	CP	SALISBURY, MD	BLANK0000025176	373.8
WUNG-TV	D21	DT	BL	CONCORD, NC	DTVBL69124	235.0
WUNJ-TV	D21	DT	CP	WILMINGTON, NC	BLANK0000025131	356.6
WPNT	D21	DT	CP	PITTSBURGH, PA	BLANK0000025702	354.3
WVBT	D21	DT	BL	VIRGINIA BEACH, VA	DTVBL65387	282.3
WUVC-DT	D22	DT	CP	FAYETTEVILLE, NC	BLANK0000025149	209.4
WCVE-TV	D22	DT	CP	RICHMOND, VA	BLANK0000027467	180.6

Service area	Terrain-limited	IX-free, before	IX-free, after	Percent New IX
38578.6 1,390,982	32171.2 1,212,453	31025.4 1,187,352	30969.8 1,186,294	0.18 0.09

Undesired	Total IX	Unique IX, before	Unique IX, after
WVPY D21 DD LIC	134.8 1,627	55.6 1,058	
WUNC-TV D20 DT CP	95.9 6,422	40.0 2,686	
WHSV-TV D20 DT APP	110.9 1,018	79.3 886	
WMPT D21 DT APP	432.9 6,648	337.7 5,784	
WCPB D21 DT CP	11.9 144	0.0 0	
WUNG-TV D21 DT BL	542.0 12,808	418.3 7,545	
WUNJ-TV D21 DT CP	119.8 5,883	8.0 206	
WPNT D21 DT CP	19.8 0	7.9 0	
WVBT D21 DT BL	59.6 420	15.9 18	
WCVE-TV D22 DT CP	27.8 423	4.0 203	

Interference to BLANK0000027725 CP, scenario 82

	Call	Chan	Svc	Status	City, State	File Number	Distance
Desired:	WWCW	D21	DT	CP	LYNCHBURG, VA	BLANK0000027725	
Undesireds:	WVPY	D21	DD	LIC	FRONT ROYAL, VA	BLEDT20140714AAV	214.8 km
	WUNC-TV	D20	DT	CP	CHAPEL HILL, NC	BLANK0000025215	166.9
	WMPT	D21	DT	APP	ANNAPOLIS, MD	BLANK0000029874	324.1

WFPT	D21	DT	CP	FREDERICK, MD	BLANK0000025177	295.7
WCPB	D21	DT	CP	SALISBURY, MD	BLANK0000025176	373.8
WUNG-TV	D21	DT	BL	CONCORD, NC	DTVBL69124	235.0
WUNJ-TV	D21	DT	CP	WILMINGTON, NC	BLANK0000025131	356.6
WPNT	D21	DT	CP	PITTSBURGH, PA	BLANK0000025702	354.3
WVBT	D21	DT	BL	VIRGINIA BEACH, VA	DTVBL65387	282.3
WUVC-DT	D22	DT	CP	FAYETTEVILLE, NC	BLANK0000025149	209.4
WCVE-TV	D22	DT	CP	RICHMOND, VA	BLANK0000027467	180.6

Service area	Terrain-limited	IX-free, before	IX-free, after	Percent New IX
38578.6 1,390,982	32171.2 1,212,453	31104.7 1,188,238	31033.3 1,187,023	0.23 0.10

Undesired	Total IX	Unique IX, before	Unique IX, after
WVPY D21 DD LIC 134.8	1,627	71.4 1,215	
WUNC-TV D20 DT CP 95.9	6,422	40.0 2,686	
WMPT D21 DT APP 432.9	6,648	361.4 5,915	
WCPB D21 DT CP 11.9	144	0.0 0	
WUNG-TV D21 DT BL 542.0	12,808	418.3 7,545	
WUNJ-TV D21 DT CP 119.8	5,883	8.0 206	
WPNT D21 DT CP 19.8	0	7.9 0	
WVBT D21 DT BL 59.6	420	19.8 19	
WCVE-TV D22 DT CP 27.8	423	4.0 203	

Interference to BLANK0000027725 CP, scenario 83

Call	Chan	Svc	Status	City, State	File Number	Distance
Desired: WWCW	D21	DT	CP	LYNCHBURG, VA	BLANK0000027725	
Undesireds: WVPY	D21	DD	LIC	FRONT ROYAL, VA	BLEDT20140714AAV	214.8 km
WUNC-TV	D20	DT	CP	CHAPEL HILL, NC	BLANK0000025215	166.9
WHSV-TV	D20	DT	APP	HARRISONBURG, VA	BLANK0000029912	98.0
WMPT	D21	DT	APP	ANNAPOLIS, MD	BLANK0000029874	324.1
WFPT	D21	DT	CP	FREDERICK, MD	BLANK0000025177	295.7
WCPB	D21	DT	CP	SALISBURY, MD	BLANK0000025176	373.8
WUNG-TV	D21	DT	BL	CONCORD, NC	DTVBL69124	235.0

WUNJ-TV	D21	DT	CP	WILMINGTON, NC	BLANK0000025131	356.6
WPNT	D21	DT	CP	PITTSBURGH, PA	BLANK0000025702	354.3
WVBT	D21	DT	BL	VIRGINIA BEACH, VA	DTVBL65387	282.3
WUVC-DT	D22	DT	CP	FAYETTEVILLE, NC	BLANK0000025149	209.4
WCVE-TV	D22	DT	BL	RICHMOND, VA	DTVBL9987	180.6

Service area	Terrain-limited	IX-free, before	IX-free, after	Percent New IX
38578.6 1,390,982	32171.2 1,212,453	31029.4 1,187,555	30973.8 1,186,497	0.18 0.09

Undesired	Total IX	Unique IX, before	Unique IX, after
WVPY D21 DD LIC	134.8 1,627	55.6 1,058	
WUNC-TV D20 DT CP	95.9 6,422	40.0 2,686	
WHSV-TV D20 DT APP	110.9 1,018	79.3 886	
WMPT D21 DT APP	432.9 6,648	341.6 5,835	
WCPB D21 DT CP	11.9 144	0.0 0	
WUNG-TV D21 DT BL	542.0 12,808	418.3 7,545	
WUNJ-TV D21 DT CP	119.8 5,883	8.0 206	
WPNT D21 DT CP	19.8 0	7.9 0	
WVBT D21 DT BL	59.6 420	15.9 18	
WCVE-TV D22 DT BL	19.9 169	0.0 0	

Interference to BLANK0000027725 CP, scenario 84

	Call	Chan	Svc	Status	City, State	File Number	Distance
Desired:	WWCW	D21	DT	CP	LYNCHBURG, VA	BLANK0000027725	
Undesireds:	WVPY	D21	DD	LIC	FRONT ROYAL, VA	BLEDT20140714AAV	214.8 km
	WUNC-TV	D20	DT	CP	CHAPEL HILL, NC	BLANK0000025215	166.9
	WMPT	D21	DT	APP	ANNAPOLIS, MD	BLANK0000029874	324.1
	WFPT	D21	DT	CP	FREDERICK, MD	BLANK0000025177	295.7
	WCPB	D21	DT	CP	SALISBURY, MD	BLANK0000025176	373.8
	WUNG-TV	D21	DT	BL	CONCORD, NC	DTVBL69124	235.0
	WUNJ-TV	D21	DT	CP	WILMINGTON, NC	BLANK0000025131	356.6
	WPNT	D21	DT	CP	PITTSBURGH, PA	BLANK0000025702	354.3
	WVBT	D21	DT	BL	VIRGINIA BEACH, VA	DTVBL65387	282.3

WUVC-DT	D22	DT	CP	FAYETTEVILLE, NC	BLANK0000025149	209.4
WCVE-TV	D22	DT	BL	RICHMOND, VA	DTVBL9987	180.6

Service area		Terrain-limited		IX-free, before		IX-free, after		Percent New IX
38578.6	1,390,982	32171.2	1,212,453	31108.7	1,188,441	31037.2	1,187,226	0.23 0.10

Undesired		Total IX		Unique IX, before		Unique IX, after
WVPY D21 DD LIC	134.8	1,627			71.4	1,215
WUNC-TV D20 DT CP	95.9	6,422	40.0	2,686	40.0	2,686
WMPT D21 DT APP	432.9	6,648	365.4	5,966	333.7	5,775
WCPB D21 DT CP	11.9	144	0.0	0	0.0	0
WUNG-TV D21 DT BL	542.0	12,808	418.3	7,545	398.4	7,324
WUNJ-TV D21 DT CP	119.8	5,883	8.0	206	8.0	206
WPNT D21 DT CP	19.8	0	7.9	0	4.0	0
WVBT D21 DT BL	59.6	420	19.8	19	15.9	19
WCVE-TV D22 DT BL	19.9	169	0.0	0	0.0	0

Interference to BLANK0000027725 CP, scenario 85

	Call	Chan	Svc	Status	City, State	File Number	Distance
Desired:	WWCW	D21	DT	CP	LYNCHBURG, VA	BLANK0000027725	
Undesireds:	WVPY	D21	DD	LIC	FRONT ROYAL, VA	BLEDT20140714AAV	214.8 km
	WUNC-TV	D20	DT	CP	CHAPEL HILL, NC	BLANK0000025215	166.9
	WHSV-TV	D20	DT	APP	HARRISONBURG, VA	BLANK0000029912	98.0
	WMPT	D21	DT	APP	ANNAPOLIS, MD	BLANK0000029874	324.1
	WFPT	D21	DT	CP	FREDERICK, MD	BLANK0000025177	295.7
	WCPB	D21	DT	CP	SALISBURY, MD	BLANK0000025176	373.8
	WUNG-TV	D21	DT	BL	CONCORD, NC	DTVBL69124	235.0
	WUNJ-TV	D21	DT	BL	WILMINGTON, NC	DTVBL69332	356.6
	WPNT	D21	DT	CP	PITTSBURGH, PA	BLANK0000025702	354.3
	WVBT	D21	DT	BL	VIRGINIA BEACH, VA	DTVBL65387	282.3
	WUVC-DT	D22	DT	CP	FAYETTEVILLE, NC	BLANK0000025149	209.4
	WCVE-TV	D22	DT	CP	RICHMOND, VA	BLANK0000027467	180.6

Service area	Terrain-limited	IX-free, before	IX-free, after	Percent New IX
38578.6 1,390,982	32171.2 1,212,453	31025.4 1,187,352	30969.8 1,186,294	0.18 0.09

Undesired	Total IX	Unique IX, before	Unique IX, after
WVPY D21 DD LIC	134.8 1,627	55.6 1,058	
WUNC-TV D20 DT CP	95.9 6,422	40.0 2,686	
WHSV-TV D20 DT APP	110.9 1,018	79.3 886	
WMPT D21 DT APP	432.9 6,648	337.7 5,784	
WCPB D21 DT CP	11.9 144	0.0 0	
WUNG-TV D21 DT BL	542.0 12,808	418.3 7,545	
WUNJ-TV D21 DT BL	119.8 5,883	8.0 206	
WPNT D21 DT CP	19.8 0	7.9 0	
WVBT D21 DT BL	59.6 420	15.9 18	
WCVE-TV D22 DT CP	27.8 423	4.0 203	

Interference to BLANK0000027725 CP, scenario 86

	Call	Chan	Svc	Status	City, State	File Number	Distance
Desired:	WWCW	D21	DT	CP	LYNCHBURG, VA	BLANK0000027725	
Undesireds:	WVPY	D21	DD	LIC	FRONT ROYAL, VA	BLEDT20140714AAV	214.8 km
	WUNC-TV	D20	DT	CP	CHAPEL HILL, NC	BLANK0000025215	166.9
	WMPT	D21	DT	APP	ANNAPOLIS, MD	BLANK0000029874	324.1
	WFPT	D21	DT	CP	FREDERICK, MD	BLANK0000025177	295.7
	WCPB	D21	DT	CP	SALISBURY, MD	BLANK0000025176	373.8
	WUNG-TV	D21	DT	BL	CONCORD, NC	DTVBL69124	235.0
	WUNJ-TV	D21	DT	BL	WILMINGTON, NC	DTVBL69332	356.6
	WPNT	D21	DT	CP	PITTSBURGH, PA	BLANK0000025702	354.3
	WVBT	D21	DT	BL	VIRGINIA BEACH, VA	DTVBL65387	282.3
	WUVC-DT	D22	DT	CP	FAYETTEVILLE, NC	BLANK0000025149	209.4
	WCVE-TV	D22	DT	CP	RICHMOND, VA	BLANK0000027467	180.6

Service area	Terrain-limited	IX-free, before	IX-free, after	Percent New IX
38578.6 1,390,982	32171.2 1,212,453	31104.7 1,188,238	31033.3 1,187,023	0.23 0.10

Undesired		Total IX	Unique IX, before	Unique IX, after
WVPY D21 DD LIC	134.8	1,627		71.4 1,215
WUNC-TV D20 DT CP	95.9	6,422	40.0 2,686	40.0 2,686
WMPT D21 DT APP	432.9	6,648	361.4 5,915	329.8 5,724
WCPB D21 DT CP	11.9	144	0.0 0	0.0 0
WUNG-TV D21 DT BL	542.0	12,808	418.3 7,545	398.4 7,324
WUNJ-TV D21 DT BL	119.8	5,883	8.0 206	8.0 206
WPNT D21 DT CP	19.8	0	7.9 0	4.0 0
WVBT D21 DT BL	59.6	420	19.8 19	15.9 19
WCVE-TV D22 DT CP	27.8	423	4.0 203	4.0 203

Interference to BLANK0000027725 CP, scenario 87

Desired:	Call	Chan	Svc	Status	City, State	File Number	Distance
	WWCW	D21	DT	CP	LYNCHBURG, VA	BLANK0000027725	
Undesireds:	WVPY	D21	DD	LIC	FRONT ROYAL, VA	BLEDT20140714AAV	214.8 km
	WUNC-TV	D20	DT	CP	CHAPEL HILL, NC	BLANK0000025215	166.9
	WHSV-TV	D20	DT	APP	HARRISONBURG, VA	BLANK0000029912	98.0
	WMPT	D21	DT	APP	ANNAPOLIS, MD	BLANK0000029874	324.1
	WFPT	D21	DT	CP	FREDERICK, MD	BLANK0000025177	295.7
	WCPB	D21	DT	CP	SALISBURY, MD	BLANK0000025176	373.8
	WUNG-TV	D21	DT	BL	CONCORD, NC	DTVBL69124	235.0
	WUNJ-TV	D21	DT	BL	WILMINGTON, NC	DTVBL69332	356.6
	WPNT	D21	DT	CP	PITTSBURGH, PA	BLANK0000025702	354.3
	WVBT	D21	DT	BL	VIRGINIA BEACH, VA	DTVBL65387	282.3
	WUVC-DT	D22	DT	CP	FAYETTEVILLE, NC	BLANK0000025149	209.4
	WCVE-TV	D22	DT	BL	RICHMOND, VA	DTVBL9987	180.6

Service area	Terrain-limited	IX-free, before	IX-free, after	Percent New IX
38578.6 1,390,982	32171.2 1,212,453	31029.4 1,187,555	30973.8 1,186,497	0.18 0.09

Undesired		Total IX	Unique IX, before	Unique IX, after
WVPY D21 DD LIC	134.8	1,627		55.6 1,058
WUNC-TV D20 DT CP	95.9	6,422	40.0 2,686	40.0 2,686

WHSV-TV D20 DT APP	110.9	1,018	79.3	886	63.4	729
WMPT D21 DT APP	432.9	6,648	341.6	5,835	325.8	5,764
WCPB D21 DT CP	11.9	144	0.0	0	0.0	0
WUNG-TV D21 DT BL	542.0	12,808	418.3	7,545	398.4	7,324
WUNJ-TV D21 DT BL	119.8	5,883	8.0	206	8.0	206
WPNT D21 DT CP	19.8	0	7.9	0	4.0	0
WVBT D21 DT BL	59.6	420	15.9	18	11.9	18
WCVE-TV D22 DT BL	19.9	169	0.0	0	0.0	0

Interference to BLANK0000027725 CP, scenario 88

	Call	Chan	Svc	Status	City, State	File Number	Distance
Desired:	WWCW	D21	DT	CP	LYNCHBURG, VA	BLANK0000027725	
Undesireds:	WVPY	D21	DD	LIC	FRONT ROYAL, VA	BLEDT20140714AAV	214.8 km
	WUNC-TV	D20	DT	CP	CHAPEL HILL, NC	BLANK0000025215	166.9
	WMPT	D21	DT	APP	ANNAPOLIS, MD	BLANK0000029874	324.1
	WFPT	D21	DT	CP	FREDERICK, MD	BLANK0000025177	295.7
	WCPB	D21	DT	CP	SALISBURY, MD	BLANK0000025176	373.8
	WUNG-TV	D21	DT	BL	CONCORD, NC	DTVBL69124	235.0
	WUNJ-TV	D21	DT	BL	WILMINGTON, NC	DTVBL69332	356.6
	WPNT	D21	DT	CP	PITTSBURGH, PA	BLANK0000025702	354.3
	WVBT	D21	DT	BL	VIRGINIA BEACH, VA	DTVBL65387	282.3
	WUVC-DT	D22	DT	CP	FAYETTEVILLE, NC	BLANK0000025149	209.4
	WCVE-TV	D22	DT	BL	RICHMOND, VA	DTVBL9987	180.6

Service area	Terrain-limited	IX-free, before	IX-free, after	Percent New IX
38578.6 1,390,982	32171.2 1,212,453	31108.7 1,188,441	31037.2 1,187,226	0.23 0.10

Undesired	Total IX	Unique IX, before	Unique IX, after
WVPY D21 DD LIC	134.8 1,627	71.4 1,215	
WUNC-TV D20 DT CP	95.9 6,422	40.0 2,686	
WMPT D21 DT APP	432.9 6,648	365.4 5,966	
WCPB D21 DT CP	11.9 144	0.0 0	
WUNG-TV D21 DT BL	542.0 12,808	418.3 7,545	

WUNJ-TV D21 DT BL	119.8	5,883	8.0	206	8.0	206
WPNT D21 DT CP	19.8	0	7.9	0	4.0	0
WVBT D21 DT BL	59.6	420	19.8	19	15.9	19
WCVE-TV D22 DT BL	19.9	169	0.0	0	0.0	0

Interference to BLANK0000027725 CP, scenario 89

	Call	Chan	Svc	Status	City, State	File Number	Distance
Desired:	WWCW	D21	DT	CP	LYNCHBURG, VA	BLANK0000027725	
Undesireds:	WVPY	D21	DD	LIC	FRONT ROYAL, VA	BLEDT20140714AAV	214.8 km
	WUNC-TV	D20	DT	CP	CHAPEL HILL, NC	BLANK0000025215	166.9
	WHSV-TV	D20	DT	APP	HARRISONBURG, VA	BLANK0000029912	98.0
	WMPT	D21	DT	APP	ANNAPOLIS, MD	BLANK0000029874	324.1
	WFPT	D21	DT	CP	FREDERICK, MD	BLANK0000025177	295.7
	WCPB	D21	DT	CP	SALISBURY, MD	BLANK0000025176	373.8
	WUNG-TV	D21	DT	BL	CONCORD, NC	DTVBL69124	235.0
	WUNJ-TV	D21	DT	CP	WILMINGTON, NC	BLANK0000025131	356.6
	WPNT	D21	DT	BL	PITTSBURGH, PA	DTVBL73907	354.3
	WVBT	D21	DT	BL	VIRGINIA BEACH, VA	DTVBL65387	282.3
	WUVC-DT	D22	DT	CP	FAYETTEVILLE, NC	BLANK0000025149	209.4
	WCVE-TV	D22	DT	CP	RICHMOND, VA	BLANK0000027467	180.6

Service area		Terrain-limited		IX-free, before		IX-free, after		Percent New IX	
38578.6	1,390,982	32171.2	1,212,453	31025.4	1,187,352	30969.8	1,186,294	0.18	0.09

Undesired		Total IX	Unique IX, before		Unique IX, after	
WVPY D21 DD LIC	134.8	1,627	55.6	1,058		
WUNC-TV D20 DT CP	95.9	6,422	40.0	2,686	40.0	2,686
WHSV-TV D20 DT APP	110.9	1,018	79.3	886	63.4	729
WMPT D21 DT APP	432.9	6,648	337.7	5,784	321.8	5,713
WCPB D21 DT CP	11.9	144	0.0	0	0.0	0
WUNG-TV D21 DT BL	542.0	12,808	418.3	7,545	398.4	7,324
WUNJ-TV D21 DT CP	119.8	5,883	8.0	206	8.0	206
WPNT D21 DT BL	19.8	0	7.9	0	4.0	0

WVBT D21 DT BL	59.6	420	15.9	18	11.9	18
WCVE-TV D22 DT CP	27.8	423	4.0	203	4.0	203

Interference to BLANK0000027725 CP, scenario 90

	Call	Chan	Svc	Status	City, State	File Number	Distance
Desired:	WWCW	D21	DT	CP	LYNCHBURG, VA	BLANK0000027725	
Undesireds:	WVPY	D21	DD	LIC	FRONT ROYAL, VA	BLEDT20140714AAV	214.8 km
	WUNC-TV	D20	DT	CP	CHAPEL HILL, NC	BLANK0000025215	166.9
	WMPT	D21	DT	APP	ANNAPOLIS, MD	BLANK0000029874	324.1
	WFPT	D21	DT	CP	FREDERICK, MD	BLANK0000025177	295.7
	WCPB	D21	DT	CP	SALISBURY, MD	BLANK0000025176	373.8
	WUNG-TV	D21	DT	BL	CONCORD, NC	DTVBL69124	235.0
	WUNJ-TV	D21	DT	CP	WILMINGTON, NC	BLANK0000025131	356.6
	WPNT	D21	DT	BL	PITTSBURGH, PA	DTVBL73907	354.3
	WVBT	D21	DT	BL	VIRGINIA BEACH, VA	DTVBL65387	282.3
	WUVC-DT	D22	DT	CP	FAYETTEVILLE, NC	BLANK0000025149	209.4
	WCVE-TV	D22	DT	CP	RICHMOND, VA	BLANK0000027467	180.6

Service area		Terrain-limited		IX-free, before		IX-free, after		Percent New IX	
38578.6	1,390,982	32171.2	1,212,453	31104.7	1,188,238	31033.3	1,187,023	0.23	0.10

Undesired		Total IX	Unique IX, before		Unique IX, after	
WVPY D21 DD LIC	134.8	1,627			71.4	1,215
WUNC-TV D20 DT CP	95.9	6,422	40.0	2,686	40.0	2,686
WMPT D21 DT APP	432.9	6,648	361.4	5,915	329.8	5,724
WCPB D21 DT CP	11.9	144	0.0	0	0.0	0
WUNG-TV D21 DT BL	542.0	12,808	418.3	7,545	398.4	7,324
WUNJ-TV D21 DT CP	119.8	5,883	8.0	206	8.0	206
WPNT D21 DT BL	19.8	0	7.9	0	4.0	0
WVBT D21 DT BL	59.6	420	19.8	19	15.9	19
WCVE-TV D22 DT CP	27.8	423	4.0	203	4.0	203

Interference to BLANK0000027725 CP, scenario 91

	Call	Chan	Svc	Status	City, State	File Number	Distance
Desired:	WWCW	D21	DT	CP	LYNCHBURG, VA	BLANK0000027725	
Undesireds:	WVPY	D21	DD	LIC	FRONT ROYAL, VA	BLEDT20140714AAV	214.8 km
	WUNC-TV	D20	DT	CP	CHAPEL HILL, NC	BLANK0000025215	166.9
	WHSV-TV	D20	DT	APP	HARRISONBURG, VA	BLANK0000029912	98.0
	WMPT	D21	DT	APP	ANNAPOLIS, MD	BLANK0000029874	324.1
	WFPT	D21	DT	CP	FREDERICK, MD	BLANK0000025177	295.7
	WCPB	D21	DT	CP	SALISBURY, MD	BLANK0000025176	373.8
	WUNG-TV	D21	DT	BL	CONCORD, NC	DTVBL69124	235.0
	WUNJ-TV	D21	DT	CP	WILMINGTON, NC	BLANK0000025131	356.6
	WPNT	D21	DT	BL	PITTSBURGH, PA	DTVBL73907	354.3
	WVBT	D21	DT	BL	VIRGINIA BEACH, VA	DTVBL65387	282.3
	WUVC-DT	D22	DT	CP	FAYETTEVILLE, NC	BLANK0000025149	209.4
	WCVE-TV	D22	DT	BL	RICHMOND, VA	DTVBL9987	180.6

Service area	Terrain-limited	IX-free, before	IX-free, after	Percent New IX
38578.6 1,390,982	32171.2 1,212,453	31029.4 1,187,555	30973.8 1,186,497	0.18 0.09

Undesired	Total IX	Unique IX, before	Unique IX, after
WVPY D21 DD LIC 134.8	1,627	55.6	1,058
WUNC-TV D20 DT CP 95.9	6,422	40.0	2,686
WHSV-TV D20 DT APP 110.9	1,018	79.3	886
WMPT D21 DT APP 432.9	6,648	341.6	5,835
WCPB D21 DT CP 11.9	144	0.0	0
WUNG-TV D21 DT BL 542.0	12,808	418.3	7,545
WUNJ-TV D21 DT CP 119.8	5,883	8.0	206
WPNT D21 DT BL 19.8	0	7.9	0
WVBT D21 DT BL 59.6	420	15.9	18
WCVE-TV D22 DT BL 19.9	169	0.0	0

Interference to BLANK0000027725 CP, scenario 92

	Call	Chan	Svc	Status	City, State	File Number	Distance
Desired:	WWCW	D21	DT	CP	LYNCHBURG, VA	BLANK0000027725	
Undesireds:	WVPY	D21	DD	LIC	FRONT ROYAL, VA	BLEDT20140714AAV	214.8 km
	WUNC-TV	D20	DT	CP	CHAPEL HILL, NC	BLANK0000025215	166.9
	WMPT	D21	DT	APP	ANNAPOLIS, MD	BLANK0000029874	324.1
	WFPT	D21	DT	CP	FREDERICK, MD	BLANK0000025177	295.7
	WCPB	D21	DT	CP	SALISBURY, MD	BLANK0000025176	373.8
	WUNG-TV	D21	DT	BL	CONCORD, NC	DTVBL69124	235.0
	WUNJ-TV	D21	DT	CP	WILMINGTON, NC	BLANK0000025131	356.6
	WPNT	D21	DT	BL	PITTSBURGH, PA	DTVBL73907	354.3
	WVBT	D21	DT	BL	VIRGINIA BEACH, VA	DTVBL65387	282.3
	WUVC-DT	D22	DT	CP	FAYETTEVILLE, NC	BLANK0000025149	209.4
	WCVE-TV	D22	DT	BL	RICHMOND, VA	DTVBL9987	180.6

Service area	Terrain-limited	IX-free, before	IX-free, after	Percent New IX
38578.6 1,390,982	32171.2 1,212,453	31108.7 1,188,441	31037.2 1,187,226	0.23 0.10

Undesired	Total IX	Unique IX, before	Unique IX, after
WVPY D21 DD LIC 134.8	1,627	71.4 1,215	
WUNC-TV D20 DT CP 95.9	6,422	40.0 2,686	
WMPT D21 DT APP 432.9	6,648	365.4 5,966	
WCPB D21 DT CP 11.9	144	0.0 0	
WUNG-TV D21 DT BL 542.0	12,808	418.3 7,545	
WUNJ-TV D21 DT CP 119.8	5,883	8.0 206	
WPNT D21 DT BL 19.8	0	7.9 0	
WVBT D21 DT BL 59.6	420	19.8 19	
WCVE-TV D22 DT BL 19.9	169	0.0 0	

Interference to BLANK0000027725 CP, scenario 93

	Call	Chan	Svc	Status	City, State	File Number	Distance
Desired:	WWCW	D21	DT	CP	LYNCHBURG, VA	BLANK0000027725	
Undesireds:	WVPY	D21	DD	LIC	FRONT ROYAL, VA	BLEDT20140714AAV	214.8 km

WUNC-TV	D20	DT	CP	CHAPEL HILL, NC	BLANK0000025215	166.9
WHSV-TV	D20	DT	APP	HARRISONBURG, VA	BLANK0000029912	98.0
WMPT	D21	DT	APP	ANNAPOLIS, MD	BLANK0000029874	324.1
WFPT	D21	DT	CP	FREDERICK, MD	BLANK0000025177	295.7
WCPB	D21	DT	CP	SALISBURY, MD	BLANK0000025176	373.8
WUNG-TV	D21	DT	BL	CONCORD, NC	DTVBL69124	235.0
WUNJ-TV	D21	DT	BL	WILMINGTON, NC	DTVBL69332	356.6
WPNT	D21	DT	BL	PITTSBURGH, PA	DTVBL73907	354.3
WVBT	D21	DT	BL	VIRGINIA BEACH, VA	DTVBL65387	282.3
WUVC-DT	D22	DT	CP	FAYETTEVILLE, NC	BLANK0000025149	209.4
WCVE-TV	D22	DT	CP	RICHMOND, VA	BLANK0000027467	180.6

Service area		Terrain-limited		IX-free, before		IX-free, after		Percent New IX	
38578.6	1,390,982	32171.2	1,212,453	31025.4	1,187,352	30969.8	1,186,294	0.18	0.09

Undesired		Total IX	Unique IX, before		Unique IX, after	
WVPY D21 DD LIC	134.8	1,627			55.6	1,058
WUNC-TV D20 DT CP	95.9	6,422	40.0	2,686	40.0	2,686
WHSV-TV D20 DT APP	110.9	1,018	79.3	886	63.4	729
WMPT D21 DT APP	432.9	6,648	337.7	5,784	321.8	5,713
WCPB D21 DT CP	11.9	144	0.0	0	0.0	0
WUNG-TV D21 DT BL	542.0	12,808	418.3	7,545	398.4	7,324
WUNJ-TV D21 DT BL	119.8	5,883	8.0	206	8.0	206
WPNT D21 DT BL	19.8	0	7.9	0	4.0	0
WVBT D21 DT BL	59.6	420	15.9	18	11.9	18
WCVE-TV D22 DT CP	27.8	423	4.0	203	4.0	203

Interference to BLANK0000027725 CP, scenario 94

	Call	Chan	Svc	Status	City, State	File Number	Distance
Desired:	WWCW	D21	DT	CP	LYNCHBURG, VA	BLANK0000027725	
Undesireds:	WVPY	D21	DD	LIC	FRONT ROYAL, VA	BLEDT20140714AAV	214.8 km
	WUNC-TV	D20	DT	CP	CHAPEL HILL, NC	BLANK0000025215	166.9
	WMPT	D21	DT	APP	ANNAPOLIS, MD	BLANK0000029874	324.1

WFPT	D21	DT	CP	FREDERICK, MD	BLANK0000025177	295.7
WCPB	D21	DT	CP	SALISBURY, MD	BLANK0000025176	373.8
WUNG-TV	D21	DT	BL	CONCORD, NC	DTVBL69124	235.0
WUNJ-TV	D21	DT	BL	WILMINGTON, NC	DTVBL69332	356.6
WPNT	D21	DT	BL	PITTSBURGH, PA	DTVBL73907	354.3
WVBT	D21	DT	BL	VIRGINIA BEACH, VA	DTVBL65387	282.3
WUVC-DT	D22	DT	CP	FAYETTEVILLE, NC	BLANK0000025149	209.4
WCVE-TV	D22	DT	CP	RICHMOND, VA	BLANK0000027467	180.6

Service area	Terrain-limited	IX-free, before	IX-free, after	Percent New IX
38578.6 1,390,982	32171.2 1,212,453	31104.7 1,188,238	31033.3 1,187,023	0.23 0.10

Undesired	Total IX	Unique IX, before	Unique IX, after
WVPY D21 DD LIC 134.8	1,627	71.4 1,215	
WUNC-TV D20 DT CP 95.9	6,422	40.0 2,686	
WMPT D21 DT APP 432.9	6,648	361.4 5,915	
WCPB D21 DT CP 11.9	144	0.0 0	
WUNG-TV D21 DT BL 542.0	12,808	418.3 7,545	
WUNJ-TV D21 DT BL 119.8	5,883	8.0 206	
WPNT D21 DT BL 19.8	0	7.9 0	
WVBT D21 DT BL 59.6	420	19.8 19	
WCVE-TV D22 DT CP 27.8	423	4.0 203	

Interference to BLANK0000027725 CP, scenario 95

Desired:	Call	Chan	Svc	Status	City, State	File Number	Distance
	WWCW	D21	DT	CP	LYNCHBURG, VA	BLANK0000027725	
Undesireds:	WVPY	D21	DD	LIC	FRONT ROYAL, VA	BLEDT20140714AAV	214.8 km
	WUNC-TV	D20	DT	CP	CHAPEL HILL, NC	BLANK0000025215	166.9
	WHSV-TV	D20	DT	APP	HARRISONBURG, VA	BLANK0000029912	98.0
	WMPT	D21	DT	APP	ANNAPOLIS, MD	BLANK0000029874	324.1
	WFPT	D21	DT	CP	FREDERICK, MD	BLANK0000025177	295.7
	WCPB	D21	DT	CP	SALISBURY, MD	BLANK0000025176	373.8
	WUNG-TV	D21	DT	BL	CONCORD, NC	DTVBL69124	235.0

WUNJ-TV	D21	DT	BL	WILMINGTON, NC	DTVBL69332	356.6
WPNT	D21	DT	BL	PITTSBURGH, PA	DTVBL73907	354.3
WVBT	D21	DT	BL	VIRGINIA BEACH, VA	DTVBL65387	282.3
WUVC-DT	D22	DT	CP	FAYETTEVILLE, NC	BLANK0000025149	209.4
WCVE-TV	D22	DT	BL	RICHMOND, VA	DTVBL9987	180.6

Service area	Terrain-limited	IX-free, before	IX-free, after	Percent New IX
38578.6 1,390,982	32171.2 1,212,453	31029.4 1,187,555	30973.8 1,186,497	0.18 0.09

Undesired	Total IX	Unique IX, before	Unique IX, after
WVPY D21 DD LIC	134.8 1,627	55.6 1,058	
WUNC-TV D20 DT CP	95.9 6,422	40.0 2,686	
WHSV-TV D20 DT APP	110.9 1,018	79.3 886	
WMPT D21 DT APP	432.9 6,648	341.6 5,835	
WCPB D21 DT CP	11.9 144	0.0 0	
WUNG-TV D21 DT BL	542.0 12,808	418.3 7,545	
WUNJ-TV D21 DT BL	119.8 5,883	8.0 206	
WPNT D21 DT BL	19.8 0	7.9 0	
WVBT D21 DT BL	59.6 420	15.9 18	
WCVE-TV D22 DT BL	19.9 169	0.0 0	

Interference to BLANK0000027725 CP, scenario 96

	Call	Chan	Svc	Status	City, State	File Number	Distance
Desired:	WWCW	D21	DT	CP	LYNCHBURG, VA	BLANK0000027725	
Undesireds:	WVPY	D21	DD	LIC	FRONT ROYAL, VA	BLEDT20140714AAV	214.8 km
	WUNC-TV	D20	DT	CP	CHAPEL HILL, NC	BLANK0000025215	166.9
	WMPT	D21	DT	APP	ANNAPOLIS, MD	BLANK0000029874	324.1
	WFPT	D21	DT	CP	FREDERICK, MD	BLANK0000025177	295.7
	WCPB	D21	DT	CP	SALISBURY, MD	BLANK0000025176	373.8
	WUNG-TV	D21	DT	BL	CONCORD, NC	DTVBL69124	235.0
	WUNJ-TV	D21	DT	BL	WILMINGTON, NC	DTVBL69332	356.6
	WPNT	D21	DT	BL	PITTSBURGH, PA	DTVBL73907	354.3
	WVBT	D21	DT	BL	VIRGINIA BEACH, VA	DTVBL65387	282.3

WUVC-DT	D22	DT	CP	FAYETTEVILLE, NC	BLANK0000025149	209.4
WCVE-TV	D22	DT	BL	RICHMOND, VA	DTVBL9987	180.6

Service area	Terrain-limited	IX-free, before	IX-free, after	Percent New IX
38578.6 1,390,982	32171.2 1,212,453	31108.7 1,188,441	31037.2 1,187,226	0.23 0.10

Undesired	Total IX	Unique IX, before	Unique IX, after
WVPY D21 DD LIC	134.8 1,627	71.4 1,215	
WUNC-TV D20 DT CP	95.9 6,422	40.0 2,686	
WMPT D21 DT APP	432.9 6,648	365.4 5,966	
WCPB D21 DT CP	11.9 144	0.0 0	
WUNG-TV D21 DT BL	542.0 12,808	418.3 7,545	
WUNJ-TV D21 DT BL	119.8 5,883	8.0 206	
WPNT D21 DT BL	19.8 0	7.9 0	
WVBT D21 DT BL	59.6 420	19.8 19	
WCVE-TV D22 DT BL	19.9 169	0.0 0	

Interference to BLANK0000027725 CP, scenario 97

Call	Chan	Svc	Status	City, State	File Number	Distance
Desired: WWCW	D21	DT	CP	LYNCHBURG, VA	BLANK0000027725	
Undesireds: WVPY	D21	DD	LIC	FRONT ROYAL, VA	BLEDT20140714AAV	214.8 km
WUNC-TV	D20	DT	BL	CHAPEL HILL, NC	DTVBL69080	166.9
WHSV-TV	D20	DT	APP	HARRISONBURG, VA	BLANK0000029912	98.0
WMPT	D21	DT	APP	ANNAPOLIS, MD	BLANK0000029874	324.1
WFPT	D21	DT	CP	FREDERICK, MD	BLANK0000025177	295.7
WCPB	D21	DT	CP	SALISBURY, MD	BLANK0000025176	373.8
WUNG-TV	D21	DT	BL	CONCORD, NC	DTVBL69124	235.0
WUNJ-TV	D21	DT	CP	WILMINGTON, NC	BLANK0000025131	356.6
WPNT	D21	DT	CP	PITTSBURGH, PA	BLANK0000025702	354.3
WVBT	D21	DT	CP	VIRGINIA BEACH, VA	BLANK0000028471	282.3
WUVC-DT	D22	DT	CP	FAYETTEVILLE, NC	BLANK0000025149	209.4
WCVE-TV	D22	DT	CP	RICHMOND, VA	BLANK0000027467	180.6

Service area	Terrain-limited	IX-free, before	IX-free, after	Percent New IX
38578.6 1,390,982	32171.2 1,212,453	31029.4 1,187,362	30973.8 1,186,304	0.18 0.09

Undesired	Total IX	Unique IX, before	Unique IX, after
WVPY D21 DD LIC	134.8 1,627	55.6 1,058	
WUNC-TV D20 DT BL	91.9 6,259	40.0 2,686	
WHSV-TV D20 DT APP	110.9 1,018	79.3 886	
WMPT D21 DT APP	432.9 6,648	353.6 5,801	
WCPB D21 DT CP	11.9 144	0.0 0	
WUNG-TV D21 DT BL	542.0 12,808	418.3 7,545	
WUNJ-TV D21 DT CP	119.8 5,883	12.0 369	
WPNT D21 DT CP	19.8 0	7.9 0	
WVBT D21 DT CP	39.7 393	11.9 8	
WCVE-TV D22 DT CP	27.8 423	4.0 203	

Interference to BLANK0000027725 CP, scenario 98

	Call	Chan	Svc	Status	City, State	File Number	Distance
Desired:	WWCW	D21	DT	CP	LYNCHBURG, VA	BLANK0000027725	
Undesireds:	WVPY	D21	DD	LIC	FRONT ROYAL, VA	BLEDT20140714AAV	214.8 km
	WUNC-TV	D20	DT	BL	CHAPEL HILL, NC	DTVBL69080	166.9
	WMPT	D21	DT	APP	ANNAPOLIS, MD	BLANK0000029874	324.1
	WFPT	D21	DT	CP	FREDERICK, MD	BLANK0000025177	295.7
	WCPB	D21	DT	CP	SALISBURY, MD	BLANK0000025176	373.8
	WUNG-TV	D21	DT	BL	CONCORD, NC	DTVBL69124	235.0
	WUNJ-TV	D21	DT	CP	WILMINGTON, NC	BLANK0000025131	356.6
	WPNT	D21	DT	CP	PITTSBURGH, PA	BLANK0000025702	354.3
	WVBT	D21	DT	CP	VIRGINIA BEACH, VA	BLANK0000028471	282.3
	WUVC-DT	D22	DT	CP	FAYETTEVILLE, NC	BLANK0000025149	209.4
	WCVE-TV	D22	DT	CP	RICHMOND, VA	BLANK0000027467	180.6

Service area	Terrain-limited	IX-free, before	IX-free, after	Percent New IX
38578.6 1,390,982	32171.2 1,212,453	31108.6 1,188,248	31037.2 1,187,033	0.23 0.10

Undesired		Total IX	Unique IX, before	Unique IX, after
WVPY D21 DD LIC	134.8	1,627		71.4 1,215
WUNC-TV D20 DT BL	91.9	6,259	40.0 2,686	40.0 2,686
WMPT D21 DT APP	432.9	6,648	377.3 5,932	345.6 5,741
WCPB D21 DT CP	11.9	144	0.0 0	0.0 0
WUNG-TV D21 DT BL	542.0	12,808	418.3 7,545	398.4 7,324
WUNJ-TV D21 DT CP	119.8	5,883	12.0 369	12.0 369
WPNT D21 DT CP	19.8	0	7.9 0	4.0 0
WVBT D21 DT CP	39.7	393	15.9 9	11.9 9
WCVE-TV D22 DT CP	27.8	423	4.0 203	4.0 203

Interference to BLANK0000027725 CP, scenario 99

Desired:	Call	Chan	Svc	Status	City, State	File Number	Distance
	WWCW	D21	DT	CP	LYNCHBURG, VA	BLANK0000027725	
Undesireds:	WVPY	D21	DD	LIC	FRONT ROYAL, VA	BLEDT20140714AAV	214.8 km
	WUNC-TV	D20	DT	BL	CHAPEL HILL, NC	DTVBL69080	166.9
	WHSV-TV	D20	DT	APP	HARRISONBURG, VA	BLANK0000029912	98.0
	WMPT	D21	DT	APP	ANNAPOLIS, MD	BLANK0000029874	324.1
	WFPT	D21	DT	CP	FREDERICK, MD	BLANK0000025177	295.7
	WCPB	D21	DT	CP	SALISBURY, MD	BLANK0000025176	373.8
	WUNG-TV	D21	DT	BL	CONCORD, NC	DTVBL69124	235.0
	WUNJ-TV	D21	DT	CP	WILMINGTON, NC	BLANK0000025131	356.6
	WPNT	D21	DT	CP	PITTSBURGH, PA	BLANK0000025702	354.3
	WVBT	D21	DT	CP	VIRGINIA BEACH, VA	BLANK0000028471	282.3
	WUVC-DT	D22	DT	CP	FAYETTEVILLE, NC	BLANK0000025149	209.4
	WCVE-TV	D22	DT	BL	RICHMOND, VA	DTVBL9987	180.6

Service area	Terrain-limited	IX-free, before	IX-free, after	Percent New IX
38578.6 1,390,982	32171.2 1,212,453	31033.3 1,187,565	30977.8 1,186,507	0.18 0.09

Undesired		Total IX	Unique IX, before	Unique IX, after
WVPY D21 DD LIC	134.8	1,627		55.6 1,058
WUNC-TV D20 DT BL	91.9	6,259	40.0 2,686	40.0 2,686

WHSV-TV D20 DT APP	110.9	1,018	79.3	886	63.4	729
WMPT D21 DT APP	432.9	6,648	357.5	5,852	341.7	5,781
WCPB D21 DT CP	11.9	144	0.0	0	0.0	0
WUNG-TV D21 DT BL	542.0	12,808	418.3	7,545	398.4	7,324
WUNJ-TV D21 DT CP	119.8	5,883	12.0	369	12.0	369
WPNT D21 DT CP	19.8	0	7.9	0	4.0	0
WVBT D21 DT CP	39.7	393	11.9	8	7.9	8
WCVE-TV D22 DT BL	19.9	169	0.0	0	0.0	0

Interference to BLANK0000027725 CP, scenario 100

	Call	Chan	Svc	Status	City, State	File Number	Distance
Desired:	WWCW	D21	DT	CP	LYNCHBURG, VA	BLANK0000027725	
Undesireds:	WVPY	D21	DD	LIC	FRONT ROYAL, VA	BLEDT20140714AAV	214.8 km
	WUNC-TV	D20	DT	BL	CHAPEL HILL, NC	DTVBL69080	166.9
	WMPT	D21	DT	APP	ANNAPOLIS, MD	BLANK0000029874	324.1
	WFPT	D21	DT	CP	FREDERICK, MD	BLANK0000025177	295.7
	WCPB	D21	DT	CP	SALISBURY, MD	BLANK0000025176	373.8
	WUNG-TV	D21	DT	BL	CONCORD, NC	DTVBL69124	235.0
	WUNJ-TV	D21	DT	CP	WILMINGTON, NC	BLANK0000025131	356.6
	WPNT	D21	DT	CP	PITTSBURGH, PA	BLANK0000025702	354.3
	WVBT	D21	DT	CP	VIRGINIA BEACH, VA	BLANK0000028471	282.3
	WUVC-DT	D22	DT	CP	FAYETTEVILLE, NC	BLANK0000025149	209.4
	WCVE-TV	D22	DT	BL	RICHMOND, VA	DTVBL9987	180.6

Service area		Terrain-limited		IX-free, before		IX-free, after		Percent New IX	
38578.6	1,390,982	32171.2	1,212,453	31112.6	1,188,451	31041.2	1,187,236	0.23	0.10

Undesired		Total IX	Unique IX, before		Unique IX, after	
WVPY D21 DD LIC	134.8	1,627			71.4	1,215
WUNC-TV D20 DT BL	91.9	6,259	40.0	2,686	40.0	2,686
WMPT D21 DT APP	432.9	6,648	381.3	5,983	349.6	5,792
WCPB D21 DT CP	11.9	144	0.0	0	0.0	0
WUNG-TV D21 DT BL	542.0	12,808	418.3	7,545	398.4	7,324

WUNJ-TV D21 DT CP	119.8	5,883	12.0	369	12.0	369
WPNT D21 DT CP	19.8	0	7.9	0	4.0	0
WVBT D21 DT CP	39.7	393	15.9	9	11.9	9
WCVE-TV D22 DT BL	19.9	169	0.0	0	0.0	0

Interference to BLANK0000027725 CP, scenario 101

	Call	Chan	Svc	Status	City, State	File Number	Distance
Desired:	WWCW	D21	DT	CP	LYNCHBURG, VA	BLANK0000027725	
Undesireds:	WVPY	D21	DD	LIC	FRONT ROYAL, VA	BLEDT20140714AAV	214.8 km
	WUNC-TV	D20	DT	BL	CHAPEL HILL, NC	DTVBL69080	166.9
	WHSV-TV	D20	DT	APP	HARRISONBURG, VA	BLANK0000029912	98.0
	WMPT	D21	DT	APP	ANNAPOLIS, MD	BLANK0000029874	324.1
	WFPT	D21	DT	CP	FREDERICK, MD	BLANK0000025177	295.7
	WCPB	D21	DT	CP	SALISBURY, MD	BLANK0000025176	373.8
	WUNG-TV	D21	DT	BL	CONCORD, NC	DTVBL69124	235.0
	WUNJ-TV	D21	DT	BL	WILMINGTON, NC	DTVBL69332	356.6
	WPNT	D21	DT	CP	PITTSBURGH, PA	BLANK0000025702	354.3
	WVBT	D21	DT	CP	VIRGINIA BEACH, VA	BLANK0000028471	282.3
	WUVC-DT	D22	DT	CP	FAYETTEVILLE, NC	BLANK0000025149	209.4
	WCVE-TV	D22	DT	CP	RICHMOND, VA	BLANK0000027467	180.6

Service area	Terrain-limited	IX-free, before	IX-free, after	Percent New IX
38578.6 1,390,982	32171.2 1,212,453	31029.4 1,187,362	30973.8 1,186,304	0.18 0.09

Undesired	Total IX	Unique IX, before	Unique IX, after
WVPY D21 DD LIC 134.8	1,627	55.6 1,058	
WUNC-TV D20 DT BL 91.9	6,259	40.0 2,686	
WHSV-TV D20 DT APP 110.9	1,018	79.3 886	
WMPT D21 DT APP 432.9	6,648	353.6 5,801	
WCPB D21 DT CP 11.9	144	0.0 0	
WUNG-TV D21 DT BL 542.0	12,808	418.3 7,545	
WUNJ-TV D21 DT BL 119.8	5,883	12.0 369	
WPNT D21 DT CP 19.8	0	7.9 0	

WVBT D21 DT CP	39.7	393	11.9	8	7.9	8
WCVE-TV D22 DT CP	27.8	423	4.0	203	4.0	203

Interference to BLANK0000027725 CP, scenario 102

	Call	Chan	Svc	Status	City, State	File Number	Distance
Desired:	WWCW	D21	DT	CP	LYNCHBURG, VA	BLANK0000027725	
Undesireds:	WVPY	D21	DD	LIC	FRONT ROYAL, VA	BLEDT20140714AAV	214.8 km
	WUNC-TV	D20	DT	BL	CHAPEL HILL, NC	DTVBL69080	166.9
	WMPT	D21	DT	APP	ANNAPOLIS, MD	BLANK0000029874	324.1
	WFPT	D21	DT	CP	FREDERICK, MD	BLANK0000025177	295.7
	WCPB	D21	DT	CP	SALISBURY, MD	BLANK0000025176	373.8
	WUNG-TV	D21	DT	BL	CONCORD, NC	DTVBL69124	235.0
	WUNJ-TV	D21	DT	BL	WILMINGTON, NC	DTVBL69332	356.6
	WPNT	D21	DT	CP	PITTSBURGH, PA	BLANK0000025702	354.3
	WVBT	D21	DT	CP	VIRGINIA BEACH, VA	BLANK0000028471	282.3
	WUVC-DT	D22	DT	CP	FAYETTEVILLE, NC	BLANK0000025149	209.4
	WCVE-TV	D22	DT	CP	RICHMOND, VA	BLANK0000027467	180.6

Service area		Terrain-limited		IX-free, before		IX-free, after		Percent New IX	
38578.6	1,390,982	32171.2	1,212,453	31108.6	1,188,248	31037.2	1,187,033	0.23	0.10

Undesired		Total IX	Unique IX, before		Unique IX, after	
WVPY D21 DD LIC	134.8	1,627			71.4	1,215
WUNC-TV D20 DT BL	91.9	6,259	40.0	2,686	40.0	2,686
WMPT D21 DT APP	432.9	6,648	377.3	5,932	345.6	5,741
WCPB D21 DT CP	11.9	144	0.0	0	0.0	0
WUNG-TV D21 DT BL	542.0	12,808	418.3	7,545	398.4	7,324
WUNJ-TV D21 DT BL	119.8	5,883	12.0	369	12.0	369
WPNT D21 DT CP	19.8	0	7.9	0	4.0	0
WVBT D21 DT CP	39.7	393	15.9	9	11.9	9
WCVE-TV D22 DT CP	27.8	423	4.0	203	4.0	203

Interference to BLANK0000027725 CP, scenario 103

	Call	Chan	Svc	Status	City, State	File Number	Distance
Desired:	WWCW	D21	DT	CP	LYNCHBURG, VA	BLANK0000027725	
Undesireds:	WVPY	D21	DD	LIC	FRONT ROYAL, VA	BLEDT20140714AAV	214.8 km
	WUNC-TV	D20	DT	BL	CHAPEL HILL, NC	DTVBL69080	166.9
	WHSV-TV	D20	DT	APP	HARRISONBURG, VA	BLANK0000029912	98.0
	WMPT	D21	DT	APP	ANNAPOLIS, MD	BLANK0000029874	324.1
	WFPT	D21	DT	CP	FREDERICK, MD	BLANK0000025177	295.7
	WCPB	D21	DT	CP	SALISBURY, MD	BLANK0000025176	373.8
	WUNG-TV	D21	DT	BL	CONCORD, NC	DTVBL69124	235.0
	WUNJ-TV	D21	DT	BL	WILMINGTON, NC	DTVBL69332	356.6
	WPNT	D21	DT	CP	PITTSBURGH, PA	BLANK0000025702	354.3
	WVBT	D21	DT	CP	VIRGINIA BEACH, VA	BLANK0000028471	282.3
	WUVC-DT	D22	DT	CP	FAYETTEVILLE, NC	BLANK0000025149	209.4
	WCVE-TV	D22	DT	BL	RICHMOND, VA	DTVBL9987	180.6

Service area	Terrain-limited	IX-free, before	IX-free, after	Percent New IX
38578.6 1,390,982	32171.2 1,212,453	31033.3 1,187,565	30977.8 1,186,507	0.18 0.09

Undesired	Total IX	Unique IX, before	Unique IX, after
WVPY D21 DD LIC 134.8	1,627	55.6	1,058
WUNC-TV D20 DT BL 91.9	6,259	40.0	2,686
WHSV-TV D20 DT APP 110.9	1,018	79.3	886
WMPT D21 DT APP 432.9	6,648	357.5	5,852
WCPB D21 DT CP 11.9	144	0.0	0
WUNG-TV D21 DT BL 542.0	12,808	418.3	7,545
WUNJ-TV D21 DT BL 119.8	5,883	12.0	369
WPNT D21 DT CP 19.8	0	7.9	0
WVBT D21 DT CP 39.7	393	11.9	8
WCVE-TV D22 DT BL 19.9	169	0.0	0

Interference to BLANK0000027725 CP, scenario 104

	Call	Chan	Svc	Status	City, State	File Number	Distance
Desired:	WWCW	D21	DT	CP	LYNCHBURG, VA	BLANK0000027725	
Undesireds:	WVPY	D21	DD	LIC	FRONT ROYAL, VA	BLEDT20140714AAV	214.8 km
	WUNC-TV	D20	DT	BL	CHAPEL HILL, NC	DTVBL69080	166.9
	WMPT	D21	DT	APP	ANNAPOLIS, MD	BLANK0000029874	324.1
	WFPT	D21	DT	CP	FREDERICK, MD	BLANK0000025177	295.7
	WCPB	D21	DT	CP	SALISBURY, MD	BLANK0000025176	373.8
	WUNG-TV	D21	DT	BL	CONCORD, NC	DTVBL69124	235.0
	WUNJ-TV	D21	DT	BL	WILMINGTON, NC	DTVBL69332	356.6
	WPNT	D21	DT	CP	PITTSBURGH, PA	BLANK0000025702	354.3
	WVBT	D21	DT	CP	VIRGINIA BEACH, VA	BLANK0000028471	282.3
	WUVC-DT	D22	DT	CP	FAYETTEVILLE, NC	BLANK0000025149	209.4
	WCVE-TV	D22	DT	BL	RICHMOND, VA	DTVBL9987	180.6

Service area	Terrain-limited	IX-free, before	IX-free, after	Percent New IX
38578.6 1,390,982	32171.2 1,212,453	31112.6 1,188,451	31041.2 1,187,236	0.23 0.10

Undesired	Total IX	Unique IX, before	Unique IX, after
WVPY D21 DD LIC 134.8	1,627	71.4 1,215	
WUNC-TV D20 DT BL 91.9	6,259	40.0 2,686	
WMPT D21 DT APP 432.9	6,648	381.3 5,983	
WCPB D21 DT CP 11.9	144	0.0 0	
WUNG-TV D21 DT BL 542.0	12,808	418.3 7,545	
WUNJ-TV D21 DT BL 119.8	5,883	12.0 369	
WPNT D21 DT CP 19.8	0	7.9 0	
WVBT D21 DT CP 39.7	393	15.9 9	
WCVE-TV D22 DT BL 19.9	169	0.0 0	

Interference to BLANK0000027725 CP, scenario 105

	Call	Chan	Svc	Status	City, State	File Number	Distance
Desired:	WWCW	D21	DT	CP	LYNCHBURG, VA	BLANK0000027725	
Undesireds:	WVPY	D21	DD	LIC	FRONT ROYAL, VA	BLEDT20140714AAV	214.8 km

WUNC-TV	D20	DT	BL	CHAPEL HILL, NC	DTVBL69080	166.9
WHSV-TV	D20	DT	APP	HARRISONBURG, VA	BLANK0000029912	98.0
WMPT	D21	DT	APP	ANNAPOLIS, MD	BLANK0000029874	324.1
WFPT	D21	DT	CP	FREDERICK, MD	BLANK0000025177	295.7
WCPB	D21	DT	CP	SALISBURY, MD	BLANK0000025176	373.8
WUNG-TV	D21	DT	BL	CONCORD, NC	DTVBL69124	235.0
WUNJ-TV	D21	DT	CP	WILMINGTON, NC	BLANK0000025131	356.6
WPNT	D21	DT	BL	PITTSBURGH, PA	DTVBL73907	354.3
WVBT	D21	DT	CP	VIRGINIA BEACH, VA	BLANK0000028471	282.3
WUVC-DT	D22	DT	CP	FAYETTEVILLE, NC	BLANK0000025149	209.4
WCVE-TV	D22	DT	CP	RICHMOND, VA	BLANK0000027467	180.6

Service area		Terrain-limited		IX-free, before		IX-free, after		Percent New IX	
38578.6	1,390,982	32171.2	1,212,453	31029.4	1,187,362	30973.8	1,186,304	0.18	0.09

Undesired		Total IX	Unique IX, before		Unique IX, after	
WVPY D21 DD LIC	134.8	1,627			55.6	1,058
WUNC-TV D20 DT BL	91.9	6,259	40.0	2,686	40.0	2,686
WHSV-TV D20 DT APP	110.9	1,018	79.3	886	63.4	729
WMPT D21 DT APP	432.9	6,648	353.6	5,801	337.7	5,730
WCPB D21 DT CP	11.9	144	0.0	0	0.0	0
WUNG-TV D21 DT BL	542.0	12,808	418.3	7,545	398.4	7,324
WUNJ-TV D21 DT CP	119.8	5,883	12.0	369	12.0	369
WPNT D21 DT BL	19.8	0	7.9	0	4.0	0
WVBT D21 DT CP	39.7	393	11.9	8	7.9	8
WCVE-TV D22 DT CP	27.8	423	4.0	203	4.0	203

Interference to BLANK0000027725 CP, scenario 106

	Call	Chan	Svc	Status	City, State	File Number	Distance
Desired:	WWCW	D21	DT	CP	LYNCHBURG, VA	BLANK0000027725	
Undesireds:	WVPY	D21	DD	LIC	FRONT ROYAL, VA	BLEDT20140714AAV	214.8 km
	WUNC-TV	D20	DT	BL	CHAPEL HILL, NC	DTVBL69080	166.9
	WMPT	D21	DT	APP	ANNAPOLIS, MD	BLANK0000029874	324.1

WFPT	D21	DT	CP	FREDERICK, MD	BLANK0000025177	295.7
WCPB	D21	DT	CP	SALISBURY, MD	BLANK0000025176	373.8
WUNG-TV	D21	DT	BL	CONCORD, NC	DTVBL69124	235.0
WUNJ-TV	D21	DT	CP	WILMINGTON, NC	BLANK0000025131	356.6
WPNT	D21	DT	BL	PITTSBURGH, PA	DTVBL73907	354.3
WVBT	D21	DT	CP	VIRGINIA BEACH, VA	BLANK0000028471	282.3
WUVC-DT	D22	DT	CP	FAYETTEVILLE, NC	BLANK0000025149	209.4
WCVE-TV	D22	DT	CP	RICHMOND, VA	BLANK0000027467	180.6

Service area	Terrain-limited	IX-free, before	IX-free, after	Percent New IX
38578.6 1,390,982	32171.2 1,212,453	31108.6 1,188,248	31037.2 1,187,033	0.23 0.10

Undesired	Total IX	Unique IX, before	Unique IX, after
WVPY D21 DD LIC 134.8	1,627	71.4 1,215	
WUNC-TV D20 DT BL 91.9	6,259	40.0 2,686	
WMPT D21 DT APP 432.9	6,648	377.3 5,932	
WCPB D21 DT CP 11.9	144	0.0 0	
WUNG-TV D21 DT BL 542.0	12,808	418.3 7,545	
WUNJ-TV D21 DT CP 119.8	5,883	12.0 369	
WPNT D21 DT BL 19.8	0	7.9 0	
WVBT D21 DT CP 39.7	393	15.9 9	
WCVE-TV D22 DT CP 27.8	423	4.0 203	

Interference to BLANK0000027725 CP, scenario 107

Call	Chan	Svc	Status	City, State	File Number	Distance
Desired: WWCW	D21	DT	CP	LYNCHBURG, VA	BLANK0000027725	
Undesireds: WVPY	D21	DD	LIC	FRONT ROYAL, VA	BLEDT20140714AAV	214.8 km
WUNC-TV	D20	DT	BL	CHAPEL HILL, NC	DTVBL69080	166.9
WHSV-TV	D20	DT	APP	HARRISONBURG, VA	BLANK0000029912	98.0
WMPT	D21	DT	APP	ANNAPOLIS, MD	BLANK0000029874	324.1
WFPT	D21	DT	CP	FREDERICK, MD	BLANK0000025177	295.7
WCPB	D21	DT	CP	SALISBURY, MD	BLANK0000025176	373.8
WUNG-TV	D21	DT	BL	CONCORD, NC	DTVBL69124	235.0

WUNJ-TV	D21	DT	CP	WILMINGTON, NC	BLANK0000025131	356.6
WPNT	D21	DT	BL	PITTSBURGH, PA	DTVBL73907	354.3
WVBT	D21	DT	CP	VIRGINIA BEACH, VA	BLANK0000028471	282.3
WUVC-DT	D22	DT	CP	FAYETTEVILLE, NC	BLANK0000025149	209.4
WCVE-TV	D22	DT	BL	RICHMOND, VA	DTVBL9987	180.6

Service area	Terrain-limited	IX-free, before	IX-free, after	Percent New IX
38578.6 1,390,982	32171.2 1,212,453	31033.3 1,187,565	30977.8 1,186,507	0.18 0.09

Undesired	Total IX	Unique IX, before	Unique IX, after
WVPY D21 DD LIC	134.8 1,627	55.6 1,058	
WUNC-TV D20 DT BL	91.9 6,259	40.0 2,686	
WHSV-TV D20 DT APP	110.9 1,018	79.3 886	
WMPT D21 DT APP	432.9 6,648	357.5 5,852	
WCPB D21 DT CP	11.9 144	0.0 0	
WUNG-TV D21 DT BL	542.0 12,808	418.3 7,545	
WUNJ-TV D21 DT CP	119.8 5,883	12.0 369	
WPNT D21 DT BL	19.8 0	7.9 0	
WVBT D21 DT CP	39.7 393	11.9 8	
WCVE-TV D22 DT BL	19.9 169	0.0 0	

Interference to BLANK0000027725 CP, scenario 108

	Call	Chan	Svc	Status	City, State	File Number	Distance
Desired:	WWCW	D21	DT	CP	LYNCHBURG, VA	BLANK0000027725	
Undesireds:	WVPY	D21	DD	LIC	FRONT ROYAL, VA	BLEDT20140714AAV	214.8 km
	WUNC-TV	D20	DT	BL	CHAPEL HILL, NC	DTVBL69080	166.9
	WMPT	D21	DT	APP	ANNAPOLIS, MD	BLANK0000029874	324.1
	WFPT	D21	DT	CP	FREDERICK, MD	BLANK0000025177	295.7
	WCPB	D21	DT	CP	SALISBURY, MD	BLANK0000025176	373.8
	WUNG-TV	D21	DT	BL	CONCORD, NC	DTVBL69124	235.0
	WUNJ-TV	D21	DT	CP	WILMINGTON, NC	BLANK0000025131	356.6
	WPNT	D21	DT	BL	PITTSBURGH, PA	DTVBL73907	354.3
	WVBT	D21	DT	CP	VIRGINIA BEACH, VA	BLANK0000028471	282.3

WUVC-DT	D22	DT	CP	FAYETTEVILLE, NC	BLANK0000025149	209.4
WCVE-TV	D22	DT	BL	RICHMOND, VA	DTVBL9987	180.6

Service area		Terrain-limited		IX-free, before		IX-free, after		Percent New IX
38578.6	1,390,982	32171.2	1,212,453	31112.6	1,188,451	31041.2	1,187,236	0.23 0.10

Undesired		Total IX	Unique IX, before		Unique IX, after	
WVPY D21 DD LIC	134.8	1,627			71.4	1,215
WUNC-TV D20 DT BL	91.9	6,259	40.0	2,686	40.0	2,686
WMPT D21 DT APP	432.9	6,648	381.3	5,983	349.6	5,792
WCPB D21 DT CP	11.9	144	0.0	0	0.0	0
WUNG-TV D21 DT BL	542.0	12,808	418.3	7,545	398.4	7,324
WUNJ-TV D21 DT CP	119.8	5,883	12.0	369	12.0	369
WPNT D21 DT BL	19.8	0	7.9	0	4.0	0
WVBT D21 DT CP	39.7	393	15.9	9	11.9	9
WCVE-TV D22 DT BL	19.9	169	0.0	0	0.0	0

Interference to BLANK0000027725 CP, scenario 109

	Call	Chan	Svc	Status	City, State	File Number	Distance
Desired:	WWCW	D21	DT	CP	LYNCHBURG, VA	BLANK0000027725	
Undesireds:	WVPY	D21	DD	LIC	FRONT ROYAL, VA	BLEDT20140714AAV	214.8 km
	WUNC-TV	D20	DT	BL	CHAPEL HILL, NC	DTVBL69080	166.9
	WHSV-TV	D20	DT	APP	HARRISONBURG, VA	BLANK0000029912	98.0
	WMPT	D21	DT	APP	ANNAPOLIS, MD	BLANK0000029874	324.1
	WFPT	D21	DT	CP	FREDERICK, MD	BLANK0000025177	295.7
	WCPB	D21	DT	CP	SALISBURY, MD	BLANK0000025176	373.8
	WUNG-TV	D21	DT	BL	CONCORD, NC	DTVBL69124	235.0
	WUNJ-TV	D21	DT	BL	WILMINGTON, NC	DTVBL69332	356.6
	WPNT	D21	DT	BL	PITTSBURGH, PA	DTVBL73907	354.3
	WVBT	D21	DT	CP	VIRGINIA BEACH, VA	BLANK0000028471	282.3
	WUVC-DT	D22	DT	CP	FAYETTEVILLE, NC	BLANK0000025149	209.4
	WCVE-TV	D22	DT	CP	RICHMOND, VA	BLANK0000027467	180.6

Service area	Terrain-limited	IX-free, before	IX-free, after	Percent New IX
38578.6 1,390,982	32171.2 1,212,453	31029.4 1,187,362	30973.8 1,186,304	0.18 0.09

Undesired	Total IX	Unique IX, before	Unique IX, after
WVPY D21 DD LIC	134.8 1,627	55.6 1,058	
WUNC-TV D20 DT BL	91.9 6,259	40.0 2,686	
WHSV-TV D20 DT APP	110.9 1,018	79.3 886	
WMPT D21 DT APP	432.9 6,648	353.6 5,801	
WCPB D21 DT CP	11.9 144	0.0 0	
WUNG-TV D21 DT BL	542.0 12,808	418.3 7,545	
WUNJ-TV D21 DT BL	119.8 5,883	12.0 369	
WPNT D21 DT BL	19.8 0	7.9 0	
WVBT D21 DT CP	39.7 393	11.9 8	
WCVE-TV D22 DT CP	27.8 423	4.0 203	

Interference to BLANK0000027725 CP, scenario 110

	Call	Chan	Svc	Status	City, State	File Number	Distance
Desired:	WWCW	D21	DT	CP	LYNCHBURG, VA	BLANK0000027725	
Undesireds:	WVPY	D21	DD	LIC	FRONT ROYAL, VA	BLEDT20140714AAV	214.8 km
	WUNC-TV	D20	DT	BL	CHAPEL HILL, NC	DTVBL69080	166.9
	WMPT	D21	DT	APP	ANNAPOLIS, MD	BLANK0000029874	324.1
	WFPT	D21	DT	CP	FREDERICK, MD	BLANK0000025177	295.7
	WCPB	D21	DT	CP	SALISBURY, MD	BLANK0000025176	373.8
	WUNG-TV	D21	DT	BL	CONCORD, NC	DTVBL69124	235.0
	WUNJ-TV	D21	DT	BL	WILMINGTON, NC	DTVBL69332	356.6
	WPNT	D21	DT	BL	PITTSBURGH, PA	DTVBL73907	354.3
	WVBT	D21	DT	CP	VIRGINIA BEACH, VA	BLANK0000028471	282.3
	WUVC-DT	D22	DT	CP	FAYETTEVILLE, NC	BLANK0000025149	209.4
	WCVE-TV	D22	DT	CP	RICHMOND, VA	BLANK0000027467	180.6

Service area	Terrain-limited	IX-free, before	IX-free, after	Percent New IX
38578.6 1,390,982	32171.2 1,212,453	31108.6 1,188,248	31037.2 1,187,033	0.23 0.10

Undesired		Total IX	Unique IX, before		Unique IX, after	
WVPY D21 DD LIC	134.8	1,627			71.4	1,215
WUNC-TV D20 DT BL	91.9	6,259	40.0	2,686	40.0	2,686
WMPT D21 DT APP	432.9	6,648	377.3	5,932	345.6	5,741
WCPB D21 DT CP	11.9	144	0.0	0	0.0	0
WUNG-TV D21 DT BL	542.0	12,808	418.3	7,545	398.4	7,324
WUNJ-TV D21 DT BL	119.8	5,883	12.0	369	12.0	369
WPNT D21 DT BL	19.8	0	7.9	0	4.0	0
WVBT D21 DT CP	39.7	393	15.9	9	11.9	9
WCVE-TV D22 DT CP	27.8	423	4.0	203	4.0	203

Interference to BLANK0000027725 CP, scenario 111

	Call	Chan	Svc	Status	City, State	File Number	Distance
Desired:	WWCW	D21	DT	CP	LYNCHBURG, VA	BLANK0000027725	
Undesireds:	WVPY	D21	DD	LIC	FRONT ROYAL, VA	BLEDT20140714AAV	214.8 km
	WUNC-TV	D20	DT	BL	CHAPEL HILL, NC	DTVBL69080	166.9
	WHSV-TV	D20	DT	APP	HARRISONBURG, VA	BLANK0000029912	98.0
	WMPT	D21	DT	APP	ANNAPOLIS, MD	BLANK0000029874	324.1
	WFPT	D21	DT	CP	FREDERICK, MD	BLANK0000025177	295.7
	WCPB	D21	DT	CP	SALISBURY, MD	BLANK0000025176	373.8
	WUNG-TV	D21	DT	BL	CONCORD, NC	DTVBL69124	235.0
	WUNJ-TV	D21	DT	BL	WILMINGTON, NC	DTVBL69332	356.6
	WPNT	D21	DT	BL	PITTSBURGH, PA	DTVBL73907	354.3
	WVBT	D21	DT	CP	VIRGINIA BEACH, VA	BLANK0000028471	282.3
	WUVC-DT	D22	DT	CP	FAYETTEVILLE, NC	BLANK0000025149	209.4
	WCVE-TV	D22	DT	BL	RICHMOND, VA	DTVBL9987	180.6

Service area	Terrain-limited	IX-free, before	IX-free, after	Percent New IX
38578.6 1,390,982	32171.2 1,212,453	31033.3 1,187,565	30977.8 1,186,507	0.18 0.09

Undesired		Total IX	Unique IX, before		Unique IX, after	
WVPY D21 DD LIC	134.8	1,627			55.6	1,058
WUNC-TV D20 DT BL	91.9	6,259	40.0	2,686	40.0	2,686

WHSV-TV D20 DT APP	110.9	1,018	79.3	886	63.4	729
WMPT D21 DT APP	432.9	6,648	357.5	5,852	341.7	5,781
WCPB D21 DT CP	11.9	144	0.0	0	0.0	0
WUNG-TV D21 DT BL	542.0	12,808	418.3	7,545	398.4	7,324
WUNJ-TV D21 DT BL	119.8	5,883	12.0	369	12.0	369
WPNT D21 DT BL	19.8	0	7.9	0	4.0	0
WVBT D21 DT CP	39.7	393	11.9	8	7.9	8
WCVE-TV D22 DT BL	19.9	169	0.0	0	0.0	0

Interference to BLANK0000027725 CP, scenario 112

	Call	Chan	Svc	Status	City, State	File Number	Distance
Desired:	WWCW	D21	DT	CP	LYNCHBURG, VA	BLANK0000027725	
Undesireds:	WVPY	D21	DD	LIC	FRONT ROYAL, VA	BLEDT20140714AAV	214.8 km
	WUNC-TV	D20	DT	BL	CHAPEL HILL, NC	DTVBL69080	166.9
	WMPT	D21	DT	APP	ANNAPOLIS, MD	BLANK0000029874	324.1
	WFPT	D21	DT	CP	FREDERICK, MD	BLANK0000025177	295.7
	WCPB	D21	DT	CP	SALISBURY, MD	BLANK0000025176	373.8
	WUNG-TV	D21	DT	BL	CONCORD, NC	DTVBL69124	235.0
	WUNJ-TV	D21	DT	BL	WILMINGTON, NC	DTVBL69332	356.6
	WPNT	D21	DT	BL	PITTSBURGH, PA	DTVBL73907	354.3
	WVBT	D21	DT	CP	VIRGINIA BEACH, VA	BLANK0000028471	282.3
	WUVC-DT	D22	DT	CP	FAYETTEVILLE, NC	BLANK0000025149	209.4
	WCVE-TV	D22	DT	BL	RICHMOND, VA	DTVBL9987	180.6

Service area		Terrain-limited		IX-free, before		IX-free, after		Percent New IX	
38578.6	1,390,982	32171.2	1,212,453	31112.6	1,188,451	31041.2	1,187,236	0.23	0.10

Undesired		Total IX	Unique IX, before		Unique IX, after	
WVPY D21 DD LIC	134.8	1,627			71.4	1,215
WUNC-TV D20 DT BL	91.9	6,259	40.0	2,686	40.0	2,686
WMPT D21 DT APP	432.9	6,648	381.3	5,983	349.6	5,792
WCPB D21 DT CP	11.9	144	0.0	0	0.0	0
WUNG-TV D21 DT BL	542.0	12,808	418.3	7,545	398.4	7,324

WUNJ-TV D21 DT BL	119.8	5,883	12.0	369	12.0	369
WPNT D21 DT BL	19.8	0	7.9	0	4.0	0
WVBT D21 DT CP	39.7	393	15.9	9	11.9	9
WCVE-TV D22 DT BL	19.9	169	0.0	0	0.0	0

Interference to BLANK0000027725 CP, scenario 113

	Call	Chan	Svc	Status	City, State	File Number	Distance
Desired:	WWCW	D21	DT	CP	LYNCHBURG, VA	BLANK0000027725	
Undesireds:	WVPY	D21	DD	LIC	FRONT ROYAL, VA	BLEDT20140714AAV	214.8 km
	WUNC-TV	D20	DT	BL	CHAPEL HILL, NC	DTVBL69080	166.9
	WHSV-TV	D20	DT	APP	HARRISONBURG, VA	BLANK0000029912	98.0
	WMPT	D21	DT	APP	ANNAPOLIS, MD	BLANK0000029874	324.1
	WFPT	D21	DT	CP	FREDERICK, MD	BLANK0000025177	295.7
	WCPB	D21	DT	CP	SALISBURY, MD	BLANK0000025176	373.8
	WUNG-TV	D21	DT	BL	CONCORD, NC	DTVBL69124	235.0
	WUNJ-TV	D21	DT	CP	WILMINGTON, NC	BLANK0000025131	356.6
	WPNT	D21	DT	CP	PITTSBURGH, PA	BLANK0000025702	354.3
	WVBT	D21	DT	BL	VIRGINIA BEACH, VA	DTVBL65387	282.3
	WUVC-DT	D22	DT	CP	FAYETTEVILLE, NC	BLANK0000025149	209.4
	WCVE-TV	D22	DT	CP	RICHMOND, VA	BLANK0000027467	180.6

Service area		Terrain-limited		IX-free, before		IX-free, after		Percent New IX	
38578.6	1,390,982	32171.2	1,212,453	31025.4	1,187,352	30969.8	1,186,294	0.18	0.09

Undesired		Total IX	Unique IX, before		Unique IX, after	
WVPY D21 DD LIC	134.8	1,627	55.6	1,058		
WUNC-TV D20 DT BL	91.9	6,259	40.0	2,686	40.0	2,686
WHSV-TV D20 DT APP	110.9	1,018	79.3	886	63.4	729
WMPT D21 DT APP	432.9	6,648	337.7	5,784	321.8	5,713
WCPB D21 DT CP	11.9	144	0.0	0	0.0	0
WUNG-TV D21 DT BL	542.0	12,808	418.3	7,545	398.4	7,324
WUNJ-TV D21 DT CP	119.8	5,883	12.0	369	12.0	369
WPNT D21 DT CP	19.8	0	7.9	0	4.0	0

WVBT D21 DT BL	59.6	420	15.9	18	11.9	18
WCVE-TV D22 DT CP	27.8	423	4.0	203	4.0	203

Interference to BLANK0000027725 CP, scenario 114

	Call	Chan	Svc	Status	City, State	File Number	Distance
Desired:	WWCW	D21	DT	CP	LYNCHBURG, VA	BLANK0000027725	
Undesireds:	WVPY	D21	DD	LIC	FRONT ROYAL, VA	BLEDT20140714AAV	214.8 km
	WUNC-TV	D20	DT	BL	CHAPEL HILL, NC	DTVBL69080	166.9
	WMPT	D21	DT	APP	ANNAPOLIS, MD	BLANK0000029874	324.1
	WFPT	D21	DT	CP	FREDERICK, MD	BLANK0000025177	295.7
	WCPB	D21	DT	CP	SALISBURY, MD	BLANK0000025176	373.8
	WUNG-TV	D21	DT	BL	CONCORD, NC	DTVBL69124	235.0
	WUNJ-TV	D21	DT	CP	WILMINGTON, NC	BLANK0000025131	356.6
	WPNT	D21	DT	CP	PITTSBURGH, PA	BLANK0000025702	354.3
	WVBT	D21	DT	BL	VIRGINIA BEACH, VA	DTVBL65387	282.3
	WUVC-DT	D22	DT	CP	FAYETTEVILLE, NC	BLANK0000025149	209.4
	WCVE-TV	D22	DT	CP	RICHMOND, VA	BLANK0000027467	180.6

Service area		Terrain-limited		IX-free, before		IX-free, after		Percent New IX	
38578.6	1,390,982	32171.2	1,212,453	31104.7	1,188,238	31033.3	1,187,023	0.23	0.10

Undesired		Total IX	Unique IX, before		Unique IX, after	
WVPY D21 DD LIC	134.8	1,627			71.4	1,215
WUNC-TV D20 DT BL	91.9	6,259	40.0	2,686	40.0	2,686
WMPT D21 DT APP	432.9	6,648	361.4	5,915	329.8	5,724
WCPB D21 DT CP	11.9	144	0.0	0	0.0	0
WUNG-TV D21 DT BL	542.0	12,808	418.3	7,545	398.4	7,324
WUNJ-TV D21 DT CP	119.8	5,883	12.0	369	12.0	369
WPNT D21 DT CP	19.8	0	7.9	0	4.0	0
WVBT D21 DT BL	59.6	420	19.8	19	15.9	19
WCVE-TV D22 DT CP	27.8	423	4.0	203	4.0	203

Interference to BLANK0000027725 CP, scenario 115

	Call	Chan	Svc	Status	City, State	File Number	Distance
Desired:	WWCW	D21	DT	CP	LYNCHBURG, VA	BLANK0000027725	
Undesireds:	WVPY	D21	DD	LIC	FRONT ROYAL, VA	BLEDT20140714AAV	214.8 km
	WUNC-TV	D20	DT	BL	CHAPEL HILL, NC	DTVBL69080	166.9
	WHSV-TV	D20	DT	APP	HARRISONBURG, VA	BLANK0000029912	98.0
	WMPT	D21	DT	APP	ANNAPOLIS, MD	BLANK0000029874	324.1
	WFPT	D21	DT	CP	FREDERICK, MD	BLANK0000025177	295.7
	WCPB	D21	DT	CP	SALISBURY, MD	BLANK0000025176	373.8
	WUNG-TV	D21	DT	BL	CONCORD, NC	DTVBL69124	235.0
	WUNJ-TV	D21	DT	CP	WILMINGTON, NC	BLANK0000025131	356.6
	WPNT	D21	DT	CP	PITTSBURGH, PA	BLANK0000025702	354.3
	WVBT	D21	DT	BL	VIRGINIA BEACH, VA	DTVBL65387	282.3
	WUVC-DT	D22	DT	CP	FAYETTEVILLE, NC	BLANK0000025149	209.4
	WCVE-TV	D22	DT	BL	RICHMOND, VA	DTVBL9987	180.6

Service area	Terrain-limited	IX-free, before	IX-free, after	Percent New IX
38578.6 1,390,982	32171.2 1,212,453	31029.4 1,187,555	30973.8 1,186,497	0.18 0.09

Undesired	Total IX	Unique IX, before	Unique IX, after
WVPY D21 DD LIC 134.8	1,627	55.6	1,058
WUNC-TV D20 DT BL 91.9	6,259	40.0	2,686
WHSV-TV D20 DT APP 110.9	1,018	79.3	886
WMPT D21 DT APP 432.9	6,648	341.6	5,835
WCPB D21 DT CP 11.9	144	0.0	0
WUNG-TV D21 DT BL 542.0	12,808	418.3	7,545
WUNJ-TV D21 DT CP 119.8	5,883	12.0	369
WPNT D21 DT CP 19.8	0	7.9	0
WVBT D21 DT BL 59.6	420	15.9	18
WCVE-TV D22 DT BL 19.9	169	0.0	0

Interference to BLANK0000027725 CP, scenario 116

	Call	Chan	Svc	Status	City, State	File Number	Distance
Desired:	WWCW	D21	DT	CP	LYNCHBURG, VA	BLANK0000027725	
Undesireds:	WVPY	D21	DD	LIC	FRONT ROYAL, VA	BLEDT20140714AAV	214.8 km
	WUNC-TV	D20	DT	BL	CHAPEL HILL, NC	DTVBL69080	166.9
	WMPT	D21	DT	APP	ANNAPOLIS, MD	BLANK0000029874	324.1
	WFPT	D21	DT	CP	FREDERICK, MD	BLANK0000025177	295.7
	WCPB	D21	DT	CP	SALISBURY, MD	BLANK0000025176	373.8
	WUNG-TV	D21	DT	BL	CONCORD, NC	DTVBL69124	235.0
	WUNJ-TV	D21	DT	CP	WILMINGTON, NC	BLANK0000025131	356.6
	WPNT	D21	DT	CP	PITTSBURGH, PA	BLANK0000025702	354.3
	WVBT	D21	DT	BL	VIRGINIA BEACH, VA	DTVBL65387	282.3
	WUVC-DT	D22	DT	CP	FAYETTEVILLE, NC	BLANK0000025149	209.4
	WCVE-TV	D22	DT	BL	RICHMOND, VA	DTVBL9987	180.6

Service area	Terrain-limited	IX-free, before	IX-free, after	Percent New IX
38578.6 1,390,982	32171.2 1,212,453	31108.7 1,188,441	31037.2 1,187,226	0.23 0.10

Undesired	Total IX	Unique IX, before	Unique IX, after
WVPY D21 DD LIC 134.8	1,627	71.4 1,215	
WUNC-TV D20 DT BL 91.9	6,259	40.0 2,686	
WMPT D21 DT APP 432.9	6,648	365.4 5,966	
WCPB D21 DT CP 11.9	144	0.0 0	
WUNG-TV D21 DT BL 542.0	12,808	418.3 7,545	
WUNJ-TV D21 DT CP 119.8	5,883	12.0 369	
WPNT D21 DT CP 19.8	0	7.9 0	
WVBT D21 DT BL 59.6	420	19.8 19	
WCVE-TV D22 DT BL 19.9	169	0.0 0	

Interference to BLANK0000027725 CP, scenario 117

	Call	Chan	Svc	Status	City, State	File Number	Distance
Desired:	WWCW	D21	DT	CP	LYNCHBURG, VA	BLANK0000027725	
Undesireds:	WVPY	D21	DD	LIC	FRONT ROYAL, VA	BLEDT20140714AAV	214.8 km

WUNC-TV	D20	DT	BL	CHAPEL HILL, NC	DTVBL69080	166.9
WHSV-TV	D20	DT	APP	HARRISONBURG, VA	BLANK0000029912	98.0
WMPT	D21	DT	APP	ANNAPOLIS, MD	BLANK0000029874	324.1
WFPT	D21	DT	CP	FREDERICK, MD	BLANK0000025177	295.7
WCPB	D21	DT	CP	SALISBURY, MD	BLANK0000025176	373.8
WUNG-TV	D21	DT	BL	CONCORD, NC	DTVBL69124	235.0
WUNJ-TV	D21	DT	BL	WILMINGTON, NC	DTVBL69332	356.6
WPNT	D21	DT	CP	PITTSBURGH, PA	BLANK0000025702	354.3
WVBT	D21	DT	BL	VIRGINIA BEACH, VA	DTVBL65387	282.3
WUVC-DT	D22	DT	CP	FAYETTEVILLE, NC	BLANK0000025149	209.4
WCVE-TV	D22	DT	CP	RICHMOND, VA	BLANK0000027467	180.6

Service area		Terrain-limited		IX-free, before		IX-free, after		Percent New IX	
38578.6	1,390,982	32171.2	1,212,453	31025.4	1,187,352	30969.8	1,186,294	0.18	0.09

Undesired		Total IX	Unique IX, before		Unique IX, after	
WVPY D21 DD LIC	134.8	1,627			55.6	1,058
WUNC-TV D20 DT BL	91.9	6,259	40.0	2,686	40.0	2,686
WHSV-TV D20 DT APP	110.9	1,018	79.3	886	63.4	729
WMPT D21 DT APP	432.9	6,648	337.7	5,784	321.8	5,713
WCPB D21 DT CP	11.9	144	0.0	0	0.0	0
WUNG-TV D21 DT BL	542.0	12,808	418.3	7,545	398.4	7,324
WUNJ-TV D21 DT BL	119.8	5,883	12.0	369	12.0	369
WPNT D21 DT CP	19.8	0	7.9	0	4.0	0
WVBT D21 DT BL	59.6	420	15.9	18	11.9	18
WCVE-TV D22 DT CP	27.8	423	4.0	203	4.0	203

Interference to BLANK0000027725 CP, scenario 118

	Call	Chan	Svc	Status	City, State	File Number	Distance
Desired:	WWCW	D21	DT	CP	LYNCHBURG, VA	BLANK0000027725	
Undesireds:	WVPY	D21	DD	LIC	FRONT ROYAL, VA	BLEDT20140714AAV	214.8 km
	WUNC-TV	D20	DT	BL	CHAPEL HILL, NC	DTVBL69080	166.9
	WMPT	D21	DT	APP	ANNAPOLIS, MD	BLANK0000029874	324.1

WFPT	D21	DT	CP	FREDERICK, MD	BLANK0000025177	295.7
WCPB	D21	DT	CP	SALISBURY, MD	BLANK0000025176	373.8
WUNG-TV	D21	DT	BL	CONCORD, NC	DTVBL69124	235.0
WUNJ-TV	D21	DT	BL	WILMINGTON, NC	DTVBL69332	356.6
WPNT	D21	DT	CP	PITTSBURGH, PA	BLANK0000025702	354.3
WVBT	D21	DT	BL	VIRGINIA BEACH, VA	DTVBL65387	282.3
WUVC-DT	D22	DT	CP	FAYETTEVILLE, NC	BLANK0000025149	209.4
WCVE-TV	D22	DT	CP	RICHMOND, VA	BLANK0000027467	180.6

Service area		Terrain-limited		IX-free, before		IX-free, after		Percent New IX	
38578.6	1,390,982	32171.2	1,212,453	31104.7	1,188,238	31033.3	1,187,023	0.23	0.10

Undesired		Total IX	Unique IX, before		Unique IX, after	
WVPY D21 DD LIC	134.8	1,627			71.4	1,215
WUNC-TV D20 DT BL	91.9	6,259	40.0	2,686	40.0	2,686
WMPT D21 DT APP	432.9	6,648	361.4	5,915	329.8	5,724
WCPB D21 DT CP	11.9	144	0.0	0	0.0	0
WUNG-TV D21 DT BL	542.0	12,808	418.3	7,545	398.4	7,324
WUNJ-TV D21 DT BL	119.8	5,883	12.0	369	12.0	369
WPNT D21 DT CP	19.8	0	7.9	0	4.0	0
WVBT D21 DT BL	59.6	420	19.8	19	15.9	19
WCVE-TV D22 DT CP	27.8	423	4.0	203	4.0	203

Interference to BLANK0000027725 CP, scenario 119

	Call	Chan	Svc	Status	City, State	File Number	Distance
Desired:	WWCW	D21	DT	CP	LYNCHBURG, VA	BLANK0000027725	
Undesireds:	WVPY	D21	DD	LIC	FRONT ROYAL, VA	BLEDT20140714AAV	214.8 km
	WUNC-TV	D20	DT	BL	CHAPEL HILL, NC	DTVBL69080	166.9
	WHSV-TV	D20	DT	APP	HARRISONBURG, VA	BLANK0000029912	98.0
	WMPT	D21	DT	APP	ANNAPOLIS, MD	BLANK0000029874	324.1
	WFPT	D21	DT	CP	FREDERICK, MD	BLANK0000025177	295.7
	WCPB	D21	DT	CP	SALISBURY, MD	BLANK0000025176	373.8
	WUNG-TV	D21	DT	BL	CONCORD, NC	DTVBL69124	235.0

WUNJ-TV	D21	DT	BL	WILMINGTON, NC	DTVBL69332	356.6
WPNT	D21	DT	CP	PITTSBURGH, PA	BLANK0000025702	354.3
WVBT	D21	DT	BL	VIRGINIA BEACH, VA	DTVBL65387	282.3
WUVC-DT	D22	DT	CP	FAYETTEVILLE, NC	BLANK0000025149	209.4
WCVE-TV	D22	DT	BL	RICHMOND, VA	DTVBL9987	180.6

Service area	Terrain-limited	IX-free, before	IX-free, after	Percent New IX
38578.6 1,390,982	32171.2 1,212,453	31029.4 1,187,555	30973.8 1,186,497	0.18 0.09

Undesired	Total IX	Unique IX, before	Unique IX, after
WVPY D21 DD LIC	134.8 1,627	55.6 1,058	
WUNC-TV D20 DT BL	91.9 6,259	40.0 2,686	
WHSV-TV D20 DT APP	110.9 1,018	79.3 886	
WMPT D21 DT APP	432.9 6,648	341.6 5,835	
WCPB D21 DT CP	11.9 144	0.0 0	
WUNG-TV D21 DT BL	542.0 12,808	418.3 7,545	
WUNJ-TV D21 DT BL	119.8 5,883	12.0 369	
WPNT D21 DT CP	19.8 0	7.9 0	
WVBT D21 DT BL	59.6 420	15.9 18	
WCVE-TV D22 DT BL	19.9 169	0.0 0	

Interference to BLANK0000027725 CP, scenario 120

	Call	Chan	Svc	Status	City, State	File Number	Distance
Desired:	WWCW	D21	DT	CP	LYNCHBURG, VA	BLANK0000027725	
Undesireds:	WVPY	D21	DD	LIC	FRONT ROYAL, VA	BLEDT20140714AAV	214.8 km
	WUNC-TV	D20	DT	BL	CHAPEL HILL, NC	DTVBL69080	166.9
	WMPT	D21	DT	APP	ANNAPOLIS, MD	BLANK0000029874	324.1
	WFPT	D21	DT	CP	FREDERICK, MD	BLANK0000025177	295.7
	WCPB	D21	DT	CP	SALISBURY, MD	BLANK0000025176	373.8
	WUNG-TV	D21	DT	BL	CONCORD, NC	DTVBL69124	235.0
	WUNJ-TV	D21	DT	BL	WILMINGTON, NC	DTVBL69332	356.6
	WPNT	D21	DT	CP	PITTSBURGH, PA	BLANK0000025702	354.3
	WVBT	D21	DT	BL	VIRGINIA BEACH, VA	DTVBL65387	282.3

WUVC-DT	D22	DT	CP	FAYETTEVILLE, NC	BLANK0000025149	209.4
WCVE-TV	D22	DT	BL	RICHMOND, VA	DTVBL9987	180.6

Service area		Terrain-limited		IX-free, before		IX-free, after		Percent New IX
38578.6	1,390,982	32171.2	1,212,453	31108.7	1,188,441	31037.2	1,187,226	0.23 0.10

Undesired		Total IX		Unique IX, before		Unique IX, after
WVPY D21 DD LIC	134.8	1,627			71.4	1,215
WUNC-TV D20 DT BL	91.9	6,259	40.0	2,686	40.0	2,686
WMPT D21 DT APP	432.9	6,648	365.4	5,966	333.7	5,775
WCPB D21 DT CP	11.9	144	0.0	0	0.0	0
WUNG-TV D21 DT BL	542.0	12,808	418.3	7,545	398.4	7,324
WUNJ-TV D21 DT BL	119.8	5,883	12.0	369	12.0	369
WPNT D21 DT CP	19.8	0	7.9	0	4.0	0
WVBT D21 DT BL	59.6	420	19.8	19	15.9	19
WCVE-TV D22 DT BL	19.9	169	0.0	0	0.0	0

Interference to BLANK0000027725 CP, scenario 121

	Call	Chan	Svc	Status	City, State	File Number	Distance
Desired:	WWCW	D21	DT	CP	LYNCHBURG, VA	BLANK0000027725	
Undesireds:	WVPY	D21	DD	LIC	FRONT ROYAL, VA	BLEDT20140714AAV	214.8 km
	WUNC-TV	D20	DT	BL	CHAPEL HILL, NC	DTVBL69080	166.9
	WHSV-TV	D20	DT	APP	HARRISONBURG, VA	BLANK0000029912	98.0
	WMPT	D21	DT	APP	ANNAPOLIS, MD	BLANK0000029874	324.1
	WFPT	D21	DT	CP	FREDERICK, MD	BLANK0000025177	295.7
	WCPB	D21	DT	CP	SALISBURY, MD	BLANK0000025176	373.8
	WUNG-TV	D21	DT	BL	CONCORD, NC	DTVBL69124	235.0
	WUNJ-TV	D21	DT	CP	WILMINGTON, NC	BLANK0000025131	356.6
	WPNT	D21	DT	BL	PITTSBURGH, PA	DTVBL73907	354.3
	WVBT	D21	DT	BL	VIRGINIA BEACH, VA	DTVBL65387	282.3
	WUVC-DT	D22	DT	CP	FAYETTEVILLE, NC	BLANK0000025149	209.4
	WCVE-TV	D22	DT	CP	RICHMOND, VA	BLANK0000027467	180.6

Service area	Terrain-limited	IX-free, before	IX-free, after	Percent New IX
38578.6 1,390,982	32171.2 1,212,453	31025.4 1,187,352	30969.8 1,186,294	0.18 0.09

Undesired	Total IX	Unique IX, before	Unique IX, after
WVPY D21 DD LIC	134.8 1,627	55.6 1,058	
WUNC-TV D20 DT BL	91.9 6,259	40.0 2,686	
WHSV-TV D20 DT APP	110.9 1,018	79.3 886	
WMPT D21 DT APP	432.9 6,648	337.7 5,784	
WCPB D21 DT CP	11.9 144	0.0 0	
WUNG-TV D21 DT BL	542.0 12,808	418.3 7,545	
WUNJ-TV D21 DT CP	119.8 5,883	12.0 369	
WPNT D21 DT BL	19.8 0	7.9 0	
WVBT D21 DT BL	59.6 420	15.9 18	
WCVE-TV D22 DT CP	27.8 423	4.0 203	

Interference to BLANK0000027725 CP, scenario 122

	Call	Chan	Svc	Status	City, State	File Number	Distance
Desired:	WWCW	D21	DT	CP	LYNCHBURG, VA	BLANK0000027725	
Undesireds:	WVPY	D21	DD	LIC	FRONT ROYAL, VA	BLEDT20140714AAV	214.8 km
	WUNC-TV	D20	DT	BL	CHAPEL HILL, NC	DTVBL69080	166.9
	WMPT	D21	DT	APP	ANNAPOLIS, MD	BLANK0000029874	324.1
	WFPT	D21	DT	CP	FREDERICK, MD	BLANK0000025177	295.7
	WCPB	D21	DT	CP	SALISBURY, MD	BLANK0000025176	373.8
	WUNG-TV	D21	DT	BL	CONCORD, NC	DTVBL69124	235.0
	WUNJ-TV	D21	DT	CP	WILMINGTON, NC	BLANK0000025131	356.6
	WPNT	D21	DT	BL	PITTSBURGH, PA	DTVBL73907	354.3
	WVBT	D21	DT	BL	VIRGINIA BEACH, VA	DTVBL65387	282.3
	WUVC-DT	D22	DT	CP	FAYETTEVILLE, NC	BLANK0000025149	209.4
	WCVE-TV	D22	DT	CP	RICHMOND, VA	BLANK0000027467	180.6

Service area	Terrain-limited	IX-free, before	IX-free, after	Percent New IX
38578.6 1,390,982	32171.2 1,212,453	31104.7 1,188,238	31033.3 1,187,023	0.23 0.10

Undesired		Total IX	Unique IX, before	Unique IX, after
WVPY D21 DD LIC	134.8	1,627		71.4 1,215
WUNC-TV D20 DT BL	91.9	6,259	40.0 2,686	40.0 2,686
WMPT D21 DT APP	432.9	6,648	361.4 5,915	329.8 5,724
WCPB D21 DT CP	11.9	144	0.0 0	0.0 0
WUNG-TV D21 DT BL	542.0	12,808	418.3 7,545	398.4 7,324
WUNJ-TV D21 DT CP	119.8	5,883	12.0 369	12.0 369
WPNT D21 DT BL	19.8	0	7.9 0	4.0 0
WVBT D21 DT BL	59.6	420	19.8 19	15.9 19
WCVE-TV D22 DT CP	27.8	423	4.0 203	4.0 203

Interference to BLANK0000027725 CP, scenario 123

	Call	Chan	Svc	Status	City, State	File Number	Distance
Desired:	WWCW	D21	DT	CP	LYNCHBURG, VA	BLANK0000027725	
Undesireds:	WVPY	D21	DD	LIC	FRONT ROYAL, VA	BLEDT20140714AAV	214.8 km
	WUNC-TV	D20	DT	BL	CHAPEL HILL, NC	DTVBL69080	166.9
	WHSV-TV	D20	DT	APP	HARRISONBURG, VA	BLANK0000029912	98.0
	WMPT	D21	DT	APP	ANNAPOLIS, MD	BLANK0000029874	324.1
	WFPT	D21	DT	CP	FREDERICK, MD	BLANK0000025177	295.7
	WCPB	D21	DT	CP	SALISBURY, MD	BLANK0000025176	373.8
	WUNG-TV	D21	DT	BL	CONCORD, NC	DTVBL69124	235.0
	WUNJ-TV	D21	DT	CP	WILMINGTON, NC	BLANK0000025131	356.6
	WPNT	D21	DT	BL	PITTSBURGH, PA	DTVBL73907	354.3
	WVBT	D21	DT	BL	VIRGINIA BEACH, VA	DTVBL65387	282.3
	WUVC-DT	D22	DT	CP	FAYETTEVILLE, NC	BLANK0000025149	209.4
	WCVE-TV	D22	DT	BL	RICHMOND, VA	DTVBL9987	180.6

Service area	Terrain-limited	IX-free, before	IX-free, after	Percent New IX
38578.6 1,390,982	32171.2 1,212,453	31029.4 1,187,555	30973.8 1,186,497	0.18 0.09

Undesired		Total IX	Unique IX, before	Unique IX, after
WVPY D21 DD LIC	134.8	1,627		55.6 1,058
WUNC-TV D20 DT BL	91.9	6,259	40.0 2,686	40.0 2,686

WHSV-TV D20 DT APP	110.9	1,018	79.3	886	63.4	729
WMPT D21 DT APP	432.9	6,648	341.6	5,835	325.8	5,764
WCPB D21 DT CP	11.9	144	0.0	0	0.0	0
WUNG-TV D21 DT BL	542.0	12,808	418.3	7,545	398.4	7,324
WUNJ-TV D21 DT CP	119.8	5,883	12.0	369	12.0	369
WPNT D21 DT BL	19.8	0	7.9	0	4.0	0
WVBT D21 DT BL	59.6	420	15.9	18	11.9	18
WCVE-TV D22 DT BL	19.9	169	0.0	0	0.0	0

Interference to BLANK0000027725 CP, scenario 124

	Call	Chan	Svc	Status	City, State	File Number	Distance
Desired:	WWCW	D21	DT	CP	LYNCHBURG, VA	BLANK0000027725	
Undesireds:	WVPY	D21	DD	LIC	FRONT ROYAL, VA	BLEDT20140714AAV	214.8 km
	WUNC-TV	D20	DT	BL	CHAPEL HILL, NC	DTVBL69080	166.9
	WMPT	D21	DT	APP	ANNAPOLIS, MD	BLANK0000029874	324.1
	WFPT	D21	DT	CP	FREDERICK, MD	BLANK0000025177	295.7
	WCPB	D21	DT	CP	SALISBURY, MD	BLANK0000025176	373.8
	WUNG-TV	D21	DT	BL	CONCORD, NC	DTVBL69124	235.0
	WUNJ-TV	D21	DT	CP	WILMINGTON, NC	BLANK0000025131	356.6
	WPNT	D21	DT	BL	PITTSBURGH, PA	DTVBL73907	354.3
	WVBT	D21	DT	BL	VIRGINIA BEACH, VA	DTVBL65387	282.3
	WUVC-DT	D22	DT	CP	FAYETTEVILLE, NC	BLANK0000025149	209.4
	WCVE-TV	D22	DT	BL	RICHMOND, VA	DTVBL9987	180.6

Service area	Terrain-limited	IX-free, before	IX-free, after	Percent New IX
38578.6 1,390,982	32171.2 1,212,453	31108.7 1,188,441	31037.2 1,187,226	0.23 0.10

Undesired	Total IX	Unique IX, before	Unique IX, after
WVPY D21 DD LIC	134.8 1,627	71.4 1,215	
WUNC-TV D20 DT BL	91.9 6,259	40.0 2,686	
WMPT D21 DT APP	432.9 6,648	365.4 5,966	
WCPB D21 DT CP	11.9 144	0.0 0	
WUNG-TV D21 DT BL	542.0 12,808	418.3 7,545	

WUNJ-TV D21 DT CP	119.8	5,883	12.0	369	12.0	369
WPNT D21 DT BL	19.8	0	7.9	0	4.0	0
WVBT D21 DT BL	59.6	420	19.8	19	15.9	19
WCVE-TV D22 DT BL	19.9	169	0.0	0	0.0	0

Interference to BLANK0000027725 CP, scenario 125

	Call	Chan	Svc	Status	City, State	File Number	Distance
Desired:	WWCW	D21	DT	CP	LYNCHBURG, VA	BLANK0000027725	
Undesireds:	WVPY	D21	DD	LIC	FRONT ROYAL, VA	BLEDT20140714AAV	214.8 km
	WUNC-TV	D20	DT	BL	CHAPEL HILL, NC	DTVBL69080	166.9
	WHSV-TV	D20	DT	APP	HARRISONBURG, VA	BLANK0000029912	98.0
	WMPT	D21	DT	APP	ANNAPOLIS, MD	BLANK0000029874	324.1
	WFPT	D21	DT	CP	FREDERICK, MD	BLANK0000025177	295.7
	WCPB	D21	DT	CP	SALISBURY, MD	BLANK0000025176	373.8
	WUNG-TV	D21	DT	BL	CONCORD, NC	DTVBL69124	235.0
	WUNJ-TV	D21	DT	BL	WILMINGTON, NC	DTVBL69332	356.6
	WPNT	D21	DT	BL	PITTSBURGH, PA	DTVBL73907	354.3
	WVBT	D21	DT	BL	VIRGINIA BEACH, VA	DTVBL65387	282.3
	WUVC-DT	D22	DT	CP	FAYETTEVILLE, NC	BLANK0000025149	209.4
	WCVE-TV	D22	DT	CP	RICHMOND, VA	BLANK0000027467	180.6

Service area	Terrain-limited	IX-free, before	IX-free, after	Percent New IX
38578.6 1,390,982	32171.2 1,212,453	31025.4 1,187,352	30969.8 1,186,294	0.18 0.09

Undesired	Total IX	Unique IX, before	Unique IX, after
WVPY D21 DD LIC 134.8	1,627	55.6 1,058	
WUNC-TV D20 DT BL 91.9	6,259	40.0 2,686	
WHSV-TV D20 DT APP 110.9	1,018	79.3 886	
WMPT D21 DT APP 432.9	6,648	337.7 5,784	
WCPB D21 DT CP 11.9	144	0.0 0	
WUNG-TV D21 DT BL 542.0	12,808	418.3 7,545	
WUNJ-TV D21 DT BL 119.8	5,883	12.0 369	
WPNT D21 DT BL 19.8	0	7.9 0	

WVBT D21 DT BL	59.6	420	15.9	18	11.9	18
WCVE-TV D22 DT CP	27.8	423	4.0	203	4.0	203

Interference to BLANK0000027725 CP, scenario 126

	Call	Chan	Svc	Status	City, State	File Number	Distance
Desired:	WWCW	D21	DT	CP	LYNCHBURG, VA	BLANK0000027725	
Undesireds:	WVPY	D21	DD	LIC	FRONT ROYAL, VA	BLEDT20140714AAV	214.8 km
	WUNC-TV	D20	DT	BL	CHAPEL HILL, NC	DTVBL69080	166.9
	WMPT	D21	DT	APP	ANNAPOLIS, MD	BLANK0000029874	324.1
	WFPT	D21	DT	CP	FREDERICK, MD	BLANK0000025177	295.7
	WCPB	D21	DT	CP	SALISBURY, MD	BLANK0000025176	373.8
	WUNG-TV	D21	DT	BL	CONCORD, NC	DTVBL69124	235.0
	WUNJ-TV	D21	DT	BL	WILMINGTON, NC	DTVBL69332	356.6
	WPNT	D21	DT	BL	PITTSBURGH, PA	DTVBL73907	354.3
	WVBT	D21	DT	BL	VIRGINIA BEACH, VA	DTVBL65387	282.3
	WUVC-DT	D22	DT	CP	FAYETTEVILLE, NC	BLANK0000025149	209.4
	WCVE-TV	D22	DT	CP	RICHMOND, VA	BLANK0000027467	180.6

Service area		Terrain-limited		IX-free, before		IX-free, after		Percent New IX	
38578.6	1,390,982	32171.2	1,212,453	31104.7	1,188,238	31033.3	1,187,023	0.23	0.10

Undesired		Total IX	Unique IX, before		Unique IX, after	
WVPY D21 DD LIC	134.8	1,627			71.4	1,215
WUNC-TV D20 DT BL	91.9	6,259	40.0	2,686	40.0	2,686
WMPT D21 DT APP	432.9	6,648	361.4	5,915	329.8	5,724
WCPB D21 DT CP	11.9	144	0.0	0	0.0	0
WUNG-TV D21 DT BL	542.0	12,808	418.3	7,545	398.4	7,324
WUNJ-TV D21 DT BL	119.8	5,883	12.0	369	12.0	369
WPNT D21 DT BL	19.8	0	7.9	0	4.0	0
WVBT D21 DT BL	59.6	420	19.8	19	15.9	19
WCVE-TV D22 DT CP	27.8	423	4.0	203	4.0	203

Interference to BLANK0000027725 CP, scenario 127

	Call	Chan	Svc	Status	City, State	File Number	Distance
Desired:	WWCW	D21	DT	CP	LYNCHBURG, VA	BLANK0000027725	
Undesireds:	WVPY	D21	DD	LIC	FRONT ROYAL, VA	BLEDT20140714AAV	214.8 km
	WUNC-TV	D20	DT	BL	CHAPEL HILL, NC	DTVBL69080	166.9
	WHSV-TV	D20	DT	APP	HARRISONBURG, VA	BLANK0000029912	98.0
	WMPT	D21	DT	APP	ANNAPOLIS, MD	BLANK0000029874	324.1
	WFPT	D21	DT	CP	FREDERICK, MD	BLANK0000025177	295.7
	WCPB	D21	DT	CP	SALISBURY, MD	BLANK0000025176	373.8
	WUNG-TV	D21	DT	BL	CONCORD, NC	DTVBL69124	235.0
	WUNJ-TV	D21	DT	BL	WILMINGTON, NC	DTVBL69332	356.6
	WPNT	D21	DT	BL	PITTSBURGH, PA	DTVBL73907	354.3
	WVBT	D21	DT	BL	VIRGINIA BEACH, VA	DTVBL65387	282.3
	WUVC-DT	D22	DT	CP	FAYETTEVILLE, NC	BLANK0000025149	209.4
	WCVE-TV	D22	DT	BL	RICHMOND, VA	DTVBL9987	180.6

Service area	Terrain-limited	IX-free, before	IX-free, after	Percent New IX
38578.6 1,390,982	32171.2 1,212,453	31029.4 1,187,555	30973.8 1,186,497	0.18 0.09

Undesired	Total IX	Unique IX, before	Unique IX, after
WVPY D21 DD LIC 134.8	1,627	55.6	1,058
WUNC-TV D20 DT BL 91.9	6,259	40.0	2,686
WHSV-TV D20 DT APP 110.9	1,018	79.3	886
WMPT D21 DT APP 432.9	6,648	341.6	5,835
WCPB D21 DT CP 11.9	144	0.0	0
WUNG-TV D21 DT BL 542.0	12,808	418.3	7,545
WUNJ-TV D21 DT BL 119.8	5,883	12.0	369
WPNT D21 DT BL 19.8	0	7.9	0
WVBT D21 DT BL 59.6	420	15.9	18
WCVE-TV D22 DT BL 19.9	169	0.0	0

Interference to BLANK0000027725 CP, scenario 128

	Call	Chan	Svc	Status	City, State	File Number	Distance
Desired:	WWCW	D21	DT	CP	LYNCHBURG, VA	BLANK0000027725	
Undesireds:	WVPY	D21	DD	LIC	FRONT ROYAL, VA	BLEDT20140714AAV	214.8 km
	WUNC-TV	D20	DT	BL	CHAPEL HILL, NC	DTVBL69080	166.9
	WMPT	D21	DT	APP	ANNAPOLIS, MD	BLANK0000029874	324.1
	WFPT	D21	DT	CP	FREDERICK, MD	BLANK0000025177	295.7
	WCPB	D21	DT	CP	SALISBURY, MD	BLANK0000025176	373.8
	WUNG-TV	D21	DT	BL	CONCORD, NC	DTVBL69124	235.0
	WUNJ-TV	D21	DT	BL	WILMINGTON, NC	DTVBL69332	356.6
	WPNT	D21	DT	BL	PITTSBURGH, PA	DTVBL73907	354.3
	WVBT	D21	DT	BL	VIRGINIA BEACH, VA	DTVBL65387	282.3
	WUVC-DT	D22	DT	CP	FAYETTEVILLE, NC	BLANK0000025149	209.4
	WCVE-TV	D22	DT	BL	RICHMOND, VA	DTVBL9987	180.6

Service area	Terrain-limited	IX-free, before	IX-free, after	Percent New IX
38578.6 1,390,982	32171.2 1,212,453	31108.7 1,188,441	31037.2 1,187,226	0.23 0.10

Undesired	Total IX	Unique IX, before	Unique IX, after
WVPY D21 DD LIC 134.8	1,627	71.4 1,215	
WUNC-TV D20 DT BL 91.9	6,259	40.0 2,686	
WMPT D21 DT APP 432.9	6,648	365.4 5,966	
WCPB D21 DT CP 11.9	144	0.0 0	
WUNG-TV D21 DT BL 542.0	12,808	418.3 7,545	
WUNJ-TV D21 DT BL 119.8	5,883	12.0 369	
WPNT D21 DT BL 19.8	0	7.9 0	
WVBT D21 DT BL 59.6	420	19.8 19	
WCVE-TV D22 DT BL 19.9	169	0.0 0	

Interference to BLANK0000027725 CP, scenario 129

	Call	Chan	Svc	Status	City, State	File Number	Distance
Desired:	WWCW	D21	DT	CP	LYNCHBURG, VA	BLANK0000027725	
Undesireds:	WVPY	D21	DD	LIC	FRONT ROYAL, VA	BLEDT20140714AAV	214.8 km

WUNC-TV	D20	DT	CP	CHAPEL HILL, NC	BLANK0000025215	166.9
WHSV-TV	D20	DT	APP	HARRISONBURG, VA	BLANK0000029912	98.0
WMPT	D21	DT	APP	ANNAPOLIS, MD	BLANK0000029874	324.1
WFPT	D21	DT	CP	FREDERICK, MD	BLANK0000025177	295.7
WCPB	D21	DT	BL	SALISBURY, MD	DTVBL40618	373.8
WUNG-TV	D21	DT	CP	CONCORD, NC	BLANK0000025213	235.0
WUNJ-TV	D21	DT	CP	WILMINGTON, NC	BLANK0000025131	356.6
WPNT	D21	DT	CP	PITTSBURGH, PA	BLANK0000025702	354.3
WVBT	D21	DT	CP	VIRGINIA BEACH, VA	BLANK0000028471	282.3
WUVC-DT	D22	DT	CP	FAYETTEVILLE, NC	BLANK0000025149	209.4
WCVE-TV	D22	DT	CP	RICHMOND, VA	BLANK0000027467	180.6

Service area	Terrain-limited	IX-free, before	IX-free, after	Percent New IX
38578.6 1,390,982	32171.2 1,212,453	30989.5 1,186,251	30933.9 1,185,193	0.18 0.09

Undesired	Total IX	Unique IX, before	Unique IX, after
WVPY D21 DD LIC	134.8 1,627	55.6 1,058	
WUNC-TV D20 DT CP	95.9 6,422	40.0 2,686	
WHSV-TV D20 DT APP	110.9 1,018	71.3 737	
WMPT D21 DT APP	432.9 6,648	353.6 5,801	
WCPB D21 DT BL	11.9 144	0.0 0	
WUNG-TV D21 DT CP	597.7 15,001	458.1 8,656	
WUNJ-TV D21 DT CP	119.8 5,883	8.0 206	
WPNT D21 DT CP	19.8 0	7.9 0	
WVBT D21 DT CP	39.7 393	11.9 8	
WCVE-TV D22 DT CP	27.8 423	4.0 203	

Interference to BLANK0000027725 CP, scenario 130

	Call	Chan	Svc	Status	City, State	File Number	Distance
Desired:	WWCW	D21	DT	CP	LYNCHBURG, VA	BLANK0000027725	
Undesireds:	WVPY	D21	DD	LIC	FRONT ROYAL, VA	BLEDT20140714AAV	214.8 km
	WUNC-TV	D20	DT	CP	CHAPEL HILL, NC	BLANK0000025215	166.9
	WMPT	D21	DT	APP	ANNAPOLIS, MD	BLANK0000029874	324.1

WFPT	D21	DT	CP	FREDERICK, MD	BLANK0000025177	295.7
WCPB	D21	DT	BL	SALISBURY, MD	DTVBL40618	373.8
WUNG-TV	D21	DT	CP	CONCORD, NC	BLANK0000025213	235.0
WUNJ-TV	D21	DT	CP	WILMINGTON, NC	BLANK0000025131	356.6
WPNT	D21	DT	CP	PITTSBURGH, PA	BLANK0000025702	354.3
WVBT	D21	DT	CP	VIRGINIA BEACH, VA	BLANK0000028471	282.3
WUVC-DT	D22	DT	CP	FAYETTEVILLE, NC	BLANK0000025149	209.4
WCVE-TV	D22	DT	CP	RICHMOND, VA	BLANK0000027467	180.6

Service area		Terrain-limited		IX-free, before		IX-free, after		Percent New IX	
38578.6	1,390,982	32171.2	1,212,453	31060.8	1,186,988	30993.4	1,185,862	0.22	0.09

Undesired		Total IX	Unique IX, before		Unique IX, after	
WVPY D21 DD LIC	134.8	1,627			67.4	1,126
WUNC-TV D20 DT CP	95.9	6,422	40.0	2,686	40.0	2,686
WMPT D21 DT APP	432.9	6,648	373.3	5,882	345.6	5,741
WCPB D21 DT BL	11.9	144	0.0	0	0.0	0
WUNG-TV D21 DT CP	597.7	15,001	466.1	8,805	442.2	8,495
WUNJ-TV D21 DT CP	119.8	5,883	8.0	206	8.0	206
WPNT D21 DT CP	19.8	0	7.9	0	4.0	0
WVBT D21 DT CP	39.7	393	15.9	9	11.9	9
WCVE-TV D22 DT CP	27.8	423	4.0	203	4.0	203

Interference to BLANK0000027725 CP, scenario 131

	Call	Chan	Svc	Status	City, State	File Number	Distance
Desired:	WWCW	D21	DT	CP	LYNCHBURG, VA	BLANK0000027725	
Undesireds:	WVPY	D21	DD	LIC	FRONT ROYAL, VA	BLEDT20140714AAV	214.8 km
	WUNC-TV	D20	DT	CP	CHAPEL HILL, NC	BLANK0000025215	166.9
	WHSV-TV	D20	DT	APP	HARRISONBURG, VA	BLANK0000029912	98.0
	WMPT	D21	DT	APP	ANNAPOLIS, MD	BLANK0000029874	324.1
	WFPT	D21	DT	CP	FREDERICK, MD	BLANK0000025177	295.7
	WCPB	D21	DT	BL	SALISBURY, MD	DTVBL40618	373.8
	WUNG-TV	D21	DT	CP	CONCORD, NC	BLANK0000025213	235.0

WUNJ-TV	D21	DT	CP	WILMINGTON, NC	BLANK0000025131	356.6
WPNT	D21	DT	CP	PITTSBURGH, PA	BLANK0000025702	354.3
WVBT	D21	DT	CP	VIRGINIA BEACH, VA	BLANK0000028471	282.3
WUVC-DT	D22	DT	CP	FAYETTEVILLE, NC	BLANK0000025149	209.4
WCVE-TV	D22	DT	BL	RICHMOND, VA	DTVBL9987	180.6

Service area	Terrain-limited	IX-free, before	IX-free, after	Percent New IX
38578.6 1,390,982	32171.2 1,212,453	30993.5 1,186,454	30937.9 1,185,396	0.18 0.09

Undesired	Total IX	Unique IX, before	Unique IX, after
WVPY D21 DD LIC	134.8 1,627	55.6 1,058	
WUNC-TV D20 DT CP	95.9 6,422	40.0 2,686	
WHSV-TV D20 DT APP	110.9 1,018	71.3 737	
WMPT D21 DT APP	432.9 6,648	357.5 5,852	
WCPB D21 DT BL	11.9 144	0.0 0	
WUNG-TV D21 DT CP	597.7 15,001	458.1 8,656	
WUNJ-TV D21 DT CP	119.8 5,883	8.0 206	
WPNT D21 DT CP	19.8 0	7.9 0	
WVBT D21 DT CP	39.7 393	11.9 8	
WCVE-TV D22 DT BL	19.9 169	0.0 0	

Interference to BLANK0000027725 CP, scenario 132

	Call	Chan	Svc	Status	City, State	File Number	Distance
Desired:	WWCW	D21	DT	CP	LYNCHBURG, VA	BLANK0000027725	
Undesireds:	WVPY	D21	DD	LIC	FRONT ROYAL, VA	BLEDT20140714AAV	214.8 km
	WUNC-TV	D20	DT	CP	CHAPEL HILL, NC	BLANK0000025215	166.9
	WMPT	D21	DT	APP	ANNAPOLIS, MD	BLANK0000029874	324.1
	WFPT	D21	DT	CP	FREDERICK, MD	BLANK0000025177	295.7
	WCPB	D21	DT	BL	SALISBURY, MD	DTVBL40618	373.8
	WUNG-TV	D21	DT	CP	CONCORD, NC	BLANK0000025213	235.0
	WUNJ-TV	D21	DT	CP	WILMINGTON, NC	BLANK0000025131	356.6
	WPNT	D21	DT	CP	PITTSBURGH, PA	BLANK0000025702	354.3
	WVBT	D21	DT	CP	VIRGINIA BEACH, VA	BLANK0000028471	282.3

WUVC-DT	D22	DT	CP	FAYETTEVILLE, NC	BLANK0000025149	209.4
WCVE-TV	D22	DT	BL	RICHMOND, VA	DTVBL9987	180.6

Service area		Terrain-limited		IX-free, before		IX-free, after		Percent New IX
38578.6	1,390,982	32171.2	1,212,453	31064.8	1,187,191	30997.4	1,186,065	0.22 0.09

Undesired		Total IX	Unique IX, before		Unique IX, after	
WVPY D21 DD LIC	134.8	1,627			67.4	1,126
WUNC-TV D20 DT CP	95.9	6,422	40.0	2,686	40.0	2,686
WMPT D21 DT APP	432.9	6,648	377.3	5,933	349.6	5,792
WCPB D21 DT BL	11.9	144	0.0	0	0.0	0
WUNG-TV D21 DT CP	597.7	15,001	466.1	8,805	442.2	8,495
WUNJ-TV D21 DT CP	119.8	5,883	8.0	206	8.0	206
WPNT D21 DT CP	19.8	0	7.9	0	4.0	0
WVBT D21 DT CP	39.7	393	15.9	9	11.9	9
WCVE-TV D22 DT BL	19.9	169	0.0	0	0.0	0

Interference to BLANK0000027725 CP, scenario 133

	Call	Chan	Svc	Status	City, State	File Number	Distance
Desired:	WWCW	D21	DT	CP	LYNCHBURG, VA	BLANK0000027725	
Undesireds:	WVPY	D21	DD	LIC	FRONT ROYAL, VA	BLEDT20140714AAV	214.8 km
	WUNC-TV	D20	DT	CP	CHAPEL HILL, NC	BLANK0000025215	166.9
	WHSV-TV	D20	DT	APP	HARRISONBURG, VA	BLANK0000029912	98.0
	WMPT	D21	DT	APP	ANNAPOLIS, MD	BLANK0000029874	324.1
	WFPT	D21	DT	CP	FREDERICK, MD	BLANK0000025177	295.7
	WCPB	D21	DT	BL	SALISBURY, MD	DTVBL40618	373.8
	WUNG-TV	D21	DT	CP	CONCORD, NC	BLANK0000025213	235.0
	WUNJ-TV	D21	DT	BL	WILMINGTON, NC	DTVBL69332	356.6
	WPNT	D21	DT	CP	PITTSBURGH, PA	BLANK0000025702	354.3
	WVBT	D21	DT	CP	VIRGINIA BEACH, VA	BLANK0000028471	282.3
	WUVC-DT	D22	DT	CP	FAYETTEVILLE, NC	BLANK0000025149	209.4
	WCVE-TV	D22	DT	CP	RICHMOND, VA	BLANK0000027467	180.6

Service area		Terrain-limited		IX-free, before		IX-free, after		Percent New IX	
38578.6	1,390,982	32171.2	1,212,453	30989.5	1,186,251	30933.9	1,185,193	0.18	0.09

Undesired		Total IX		Unique IX, before		Unique IX, after	
WVPY D21 DD LIC	134.8	1,627				55.6	1,058
WUNC-TV D20 DT CP	95.9	6,422	40.0	2,686	40.0	2,686	
WHSV-TV D20 DT APP	110.9	1,018	71.3	737	59.4	669	
WMPT D21 DT APP	432.9	6,648	353.6	5,801	337.7	5,730	
WCPB D21 DT BL	11.9	144	0.0	0	0.0	0	
WUNG-TV D21 DT CP	597.7	15,001	458.1	8,656	438.3	8,435	
WUNJ-TV D21 DT BL	119.8	5,883	8.0	206	8.0	206	
WPNT D21 DT CP	19.8	0	7.9	0	4.0	0	
WVBT D21 DT CP	39.7	393	11.9	8	7.9	8	
WCVE-TV D22 DT CP	27.8	423	4.0	203	4.0	203	

Interference to BLANK0000027725 CP, scenario 134

	Call	Chan	Svc	Status	City, State	File Number	Distance
Desired:	WWCW	D21	DT	CP	LYNCHBURG, VA	BLANK0000027725	
Undesireds:	WVPY	D21	DD	LIC	FRONT ROYAL, VA	BLEDT20140714AAV	214.8 km
	WUNC-TV	D20	DT	CP	CHAPEL HILL, NC	BLANK0000025215	166.9
	WMPT	D21	DT	APP	ANNAPOLIS, MD	BLANK0000029874	324.1
	WFPT	D21	DT	CP	FREDERICK, MD	BLANK0000025177	295.7
	WCPB	D21	DT	BL	SALISBURY, MD	DTVBL40618	373.8
	WUNG-TV	D21	DT	CP	CONCORD, NC	BLANK0000025213	235.0
	WUNJ-TV	D21	DT	BL	WILMINGTON, NC	DTVBL69332	356.6
	WPNT	D21	DT	CP	PITTSBURGH, PA	BLANK0000025702	354.3
	WVBT	D21	DT	CP	VIRGINIA BEACH, VA	BLANK0000028471	282.3
	WUVC-DT	D22	DT	CP	FAYETTEVILLE, NC	BLANK0000025149	209.4
	WCVE-TV	D22	DT	CP	RICHMOND, VA	BLANK0000027467	180.6

Service area		Terrain-limited		IX-free, before		IX-free, after		Percent New IX	
38578.6	1,390,982	32171.2	1,212,453	31060.8	1,186,988	30993.4	1,185,862	0.22	0.09

Undesired		Total IX	Unique IX, before	Unique IX, after
WVPY D21 DD LIC	134.8	1,627	67.4	1,126
WUNC-TV D20 DT CP	95.9	6,422	40.0	2,686
WMPT D21 DT APP	432.9	6,648	373.3	5,882
WCPB D21 DT BL	11.9	144	0.0	0
WUNG-TV D21 DT CP	597.7	15,001	466.1	8,805
WUNJ-TV D21 DT BL	119.8	5,883	8.0	206
WPNT D21 DT CP	19.8	0	7.9	0
WVBT D21 DT CP	39.7	393	15.9	9
WCVE-TV D22 DT CP	27.8	423	4.0	203

Interference to BLANK0000027725 CP, scenario 135

Call	Chan	Svc	Status	City, State	File Number	Distance
Desired: WWCW	D21	DT	CP	LYNCHBURG, VA	BLANK0000027725	
Undesireds: WVPY	D21	DD	LIC	FRONT ROYAL, VA	BLEDT20140714AAV	214.8 km
WUNC-TV	D20	DT	CP	CHAPEL HILL, NC	BLANK0000025215	166.9
WHSV-TV	D20	DT	APP	HARRISONBURG, VA	BLANK0000029912	98.0
WMPT	D21	DT	APP	ANNAPOLIS, MD	BLANK0000029874	324.1
WFPT	D21	DT	CP	FREDERICK, MD	BLANK0000025177	295.7
WCPB	D21	DT	BL	SALISBURY, MD	DTVBL40618	373.8
WUNG-TV	D21	DT	CP	CONCORD, NC	BLANK0000025213	235.0
WUNJ-TV	D21	DT	BL	WILMINGTON, NC	DTVBL69332	356.6
WPNT	D21	DT	CP	PITTSBURGH, PA	BLANK0000025702	354.3
WVBT	D21	DT	CP	VIRGINIA BEACH, VA	BLANK0000028471	282.3
WUVC-DT	D22	DT	CP	FAYETTEVILLE, NC	BLANK0000025149	209.4
WCVE-TV	D22	DT	BL	RICHMOND, VA	DTVBL9987	180.6

Service area	Terrain-limited	IX-free, before	IX-free, after	Percent New IX
38578.6 1,390,982	32171.2 1,212,453	30993.5 1,186,454	30937.9 1,185,396	0.18 0.09

Undesired	Total IX	Unique IX, before	Unique IX, after
WVPY D21 DD LIC	134.8	1,627	55.6
WUNC-TV D20 DT CP	95.9	6,422	40.0

WHSV-TV D20 DT APP	110.9	1,018	71.3	737	59.4	669
WMPT D21 DT APP	432.9	6,648	357.5	5,852	341.7	5,781
WCPB D21 DT BL	11.9	144	0.0	0	0.0	0
WUNG-TV D21 DT CP	597.7	15,001	458.1	8,656	438.3	8,435
WUNJ-TV D21 DT BL	119.8	5,883	8.0	206	8.0	206
WPNT D21 DT CP	19.8	0	7.9	0	4.0	0
WVBT D21 DT CP	39.7	393	11.9	8	7.9	8
WCVE-TV D22 DT BL	19.9	169	0.0	0	0.0	0

Interference to BLANK0000027725 CP, scenario 136

	Call	Chan	Svc	Status	City, State	File Number	Distance
Desired:	WWCW	D21	DT	CP	LYNCHBURG, VA	BLANK0000027725	
Undesireds:	WVPY	D21	DD	LIC	FRONT ROYAL, VA	BLEDT20140714AAV	214.8 km
	WUNC-TV	D20	DT	CP	CHAPEL HILL, NC	BLANK0000025215	166.9
	WMPT	D21	DT	APP	ANNAPOLIS, MD	BLANK0000029874	324.1
	WFPT	D21	DT	CP	FREDERICK, MD	BLANK0000025177	295.7
	WCPB	D21	DT	BL	SALISBURY, MD	DTVBL40618	373.8
	WUNG-TV	D21	DT	CP	CONCORD, NC	BLANK0000025213	235.0
	WUNJ-TV	D21	DT	BL	WILMINGTON, NC	DTVBL69332	356.6
	WPNT	D21	DT	CP	PITTSBURGH, PA	BLANK0000025702	354.3
	WVBT	D21	DT	CP	VIRGINIA BEACH, VA	BLANK0000028471	282.3
	WUVC-DT	D22	DT	CP	FAYETTEVILLE, NC	BLANK0000025149	209.4
	WCVE-TV	D22	DT	BL	RICHMOND, VA	DTVBL9987	180.6

Service area	Terrain-limited	IX-free, before	IX-free, after	Percent New IX
38578.6 1,390,982	32171.2 1,212,453	31064.8 1,187,191	30997.4 1,186,065	0.22 0.09

Undesired	Total IX	Unique IX, before	Unique IX, after
WVPY D21 DD LIC	134.8 1,627	67.4 1,126	
WUNC-TV D20 DT CP	95.9 6,422	40.0 2,686	
WMPT D21 DT APP	432.9 6,648	377.3 5,933	
WCPB D21 DT BL	11.9 144	0.0 0	
WUNG-TV D21 DT CP	597.7 15,001	466.1 8,805	

WUNJ-TV D21 DT BL	119.8	5,883	8.0	206	8.0	206
WPNT D21 DT CP	19.8	0	7.9	0	4.0	0
WVBT D21 DT CP	39.7	393	15.9	9	11.9	9
WCVE-TV D22 DT BL	19.9	169	0.0	0	0.0	0

Interference to BLANK0000027725 CP, scenario 137

	Call	Chan	Svc	Status	City, State	File Number	Distance
Desired:	WWCW	D21	DT	CP	LYNCHBURG, VA	BLANK0000027725	
Undesireds:	WVPY	D21	DD	LIC	FRONT ROYAL, VA	BLEDT20140714AAV	214.8 km
	WUNC-TV	D20	DT	CP	CHAPEL HILL, NC	BLANK0000025215	166.9
	WHSV-TV	D20	DT	APP	HARRISONBURG, VA	BLANK0000029912	98.0
	WMPT	D21	DT	APP	ANNAPOLIS, MD	BLANK0000029874	324.1
	WFPT	D21	DT	CP	FREDERICK, MD	BLANK0000025177	295.7
	WCPB	D21	DT	BL	SALISBURY, MD	DTVBL40618	373.8
	WUNG-TV	D21	DT	CP	CONCORD, NC	BLANK0000025213	235.0
	WUNJ-TV	D21	DT	CP	WILMINGTON, NC	BLANK0000025131	356.6
	WPNT	D21	DT	BL	PITTSBURGH, PA	DTVBL73907	354.3
	WVBT	D21	DT	CP	VIRGINIA BEACH, VA	BLANK0000028471	282.3
	WUVC-DT	D22	DT	CP	FAYETTEVILLE, NC	BLANK0000025149	209.4
	WCVE-TV	D22	DT	CP	RICHMOND, VA	BLANK0000027467	180.6

Service area		Terrain-limited		IX-free, before		IX-free, after		Percent New IX
38578.6	1,390,982	32171.2	1,212,453	30989.5	1,186,251	30933.9	1,185,193	0.18 0.09

Undesired		Total IX	Unique IX, before	Unique IX, after
WVPY D21 DD LIC	134.8	1,627	55.6	1,058
WUNC-TV D20 DT CP	95.9	6,422	40.0	2,686
WHSV-TV D20 DT APP	110.9	1,018	71.3	737
WMPT D21 DT APP	432.9	6,648	353.6	5,801
WCPB D21 DT BL	11.9	144	0.0	0
WUNG-TV D21 DT CP	597.7	15,001	458.1	8,656
WUNJ-TV D21 DT CP	119.8	5,883	8.0	206
WPNT D21 DT BL	19.8	0	7.9	0

WVBT D21 DT CP	39.7	393	11.9	8	7.9	8
WCVE-TV D22 DT CP	27.8	423	4.0	203	4.0	203

Interference to BLANK0000027725 CP, scenario 138

	Call	Chan	Svc	Status	City, State	File Number	Distance
Desired:	WWCW	D21	DT	CP	LYNCHBURG, VA	BLANK0000027725	
Undesireds:	WVPY	D21	DD	LIC	FRONT ROYAL, VA	BLEDT20140714AAV	214.8 km
	WUNC-TV	D20	DT	CP	CHAPEL HILL, NC	BLANK0000025215	166.9
	WMPT	D21	DT	APP	ANNAPOLIS, MD	BLANK0000029874	324.1
	WFPT	D21	DT	CP	FREDERICK, MD	BLANK0000025177	295.7
	WCPB	D21	DT	BL	SALISBURY, MD	DTVBL40618	373.8
	WUNG-TV	D21	DT	CP	CONCORD, NC	BLANK0000025213	235.0
	WUNJ-TV	D21	DT	CP	WILMINGTON, NC	BLANK0000025131	356.6
	WPNT	D21	DT	BL	PITTSBURGH, PA	DTVBL73907	354.3
	WVBT	D21	DT	CP	VIRGINIA BEACH, VA	BLANK0000028471	282.3
	WUVC-DT	D22	DT	CP	FAYETTEVILLE, NC	BLANK0000025149	209.4
	WCVE-TV	D22	DT	CP	RICHMOND, VA	BLANK0000027467	180.6

Service area		Terrain-limited		IX-free, before		IX-free, after		Percent New IX	
38578.6	1,390,982	32171.2	1,212,453	31060.8	1,186,988	30993.4	1,185,862	0.22	0.09

Undesired		Total IX	Unique IX, before		Unique IX, after	
WVPY D21 DD LIC	134.8	1,627			67.4	1,126
WUNC-TV D20 DT CP	95.9	6,422	40.0	2,686	40.0	2,686
WMPT D21 DT APP	432.9	6,648	373.3	5,882	345.6	5,741
WCPB D21 DT BL	11.9	144	0.0	0	0.0	0
WUNG-TV D21 DT CP	597.7	15,001	466.1	8,805	442.2	8,495
WUNJ-TV D21 DT CP	119.8	5,883	8.0	206	8.0	206
WPNT D21 DT BL	19.8	0	7.9	0	4.0	0
WVBT D21 DT CP	39.7	393	15.9	9	11.9	9
WCVE-TV D22 DT CP	27.8	423	4.0	203	4.0	203

Interference to BLANK0000027725 CP, scenario 139

	Call	Chan	Svc	Status	City, State	File Number	Distance
Desired:	WWCW	D21	DT	CP	LYNCHBURG, VA	BLANK0000027725	
Undesireds:	WVPY	D21	DD	LIC	FRONT ROYAL, VA	BLEDT20140714AAV	214.8 km
	WUNC-TV	D20	DT	CP	CHAPEL HILL, NC	BLANK0000025215	166.9
	WHSV-TV	D20	DT	APP	HARRISONBURG, VA	BLANK0000029912	98.0
	WMPT	D21	DT	APP	ANNAPOLIS, MD	BLANK0000029874	324.1
	WFPT	D21	DT	CP	FREDERICK, MD	BLANK0000025177	295.7
	WCPB	D21	DT	BL	SALISBURY, MD	DTVBL40618	373.8
	WUNG-TV	D21	DT	CP	CONCORD, NC	BLANK0000025213	235.0
	WUNJ-TV	D21	DT	CP	WILMINGTON, NC	BLANK0000025131	356.6
	WPNT	D21	DT	BL	PITTSBURGH, PA	DTVBL73907	354.3
	WVBT	D21	DT	CP	VIRGINIA BEACH, VA	BLANK0000028471	282.3
	WUVC-DT	D22	DT	CP	FAYETTEVILLE, NC	BLANK0000025149	209.4
	WCVE-TV	D22	DT	BL	RICHMOND, VA	DTVBL9987	180.6

Service area	Terrain-limited	IX-free, before	IX-free, after	Percent New IX
38578.6 1,390,982	32171.2 1,212,453	30993.5 1,186,454	30937.9 1,185,396	0.18 0.09

Undesired	Total IX	Unique IX, before	Unique IX, after
WVPY D21 DD LIC 134.8	1,627	55.6 1,058	
WUNC-TV D20 DT CP 95.9	6,422	40.0 2,686	
WHSV-TV D20 DT APP 110.9	1,018	71.3 737	
WMPT D21 DT APP 432.9	6,648	357.5 5,852	
WCPB D21 DT BL 11.9	144	0.0 0	
WUNG-TV D21 DT CP 597.7	15,001	458.1 8,656	
WUNJ-TV D21 DT CP 119.8	5,883	8.0 206	
WPNT D21 DT BL 19.8	0	7.9 0	
WVBT D21 DT CP 39.7	393	11.9 8	
WCVE-TV D22 DT BL 19.9	169	0.0 0	

Interference to BLANK0000027725 CP, scenario 140

	Call	Chan	Svc	Status	City, State	File Number	Distance
Desired:	WWCW	D21	DT	CP	LYNCHBURG, VA	BLANK0000027725	
Undesireds:	WVPY	D21	DD	LIC	FRONT ROYAL, VA	BLEDT20140714AAV	214.8 km
	WUNC-TV	D20	DT	CP	CHAPEL HILL, NC	BLANK0000025215	166.9
	WMPT	D21	DT	APP	ANNAPOLIS, MD	BLANK0000029874	324.1
	WFPT	D21	DT	CP	FREDERICK, MD	BLANK0000025177	295.7
	WCPB	D21	DT	BL	SALISBURY, MD	DTVBL40618	373.8
	WUNG-TV	D21	DT	CP	CONCORD, NC	BLANK0000025213	235.0
	WUNJ-TV	D21	DT	CP	WILMINGTON, NC	BLANK0000025131	356.6
	WPNT	D21	DT	BL	PITTSBURGH, PA	DTVBL73907	354.3
	WVBT	D21	DT	CP	VIRGINIA BEACH, VA	BLANK0000028471	282.3
	WUVC-DT	D22	DT	CP	FAYETTEVILLE, NC	BLANK0000025149	209.4
	WCVE-TV	D22	DT	BL	RICHMOND, VA	DTVBL9987	180.6

Service area	Terrain-limited	IX-free, before	IX-free, after	Percent New IX
38578.6 1,390,982	32171.2 1,212,453	31064.8 1,187,191	30997.4 1,186,065	0.22 0.09

Undesired	Total IX	Unique IX, before	Unique IX, after
WVPY D21 DD LIC	134.8 1,627	67.4 1,126	
WUNC-TV D20 DT CP	95.9 6,422	40.0 2,686	40.0 2,686
WMPT D21 DT APP	432.9 6,648	377.3 5,933	349.6 5,792
WCPB D21 DT BL	11.9 144	0.0 0	0.0 0
WUNG-TV D21 DT CP	597.7 15,001	466.1 8,805	442.2 8,495
WUNJ-TV D21 DT CP	119.8 5,883	8.0 206	8.0 206
WPNT D21 DT BL	19.8 0	7.9 0	4.0 0
WVBT D21 DT CP	39.7 393	15.9 9	11.9 9
WCVE-TV D22 DT BL	19.9 169	0.0 0	0.0 0

Interference to BLANK0000027725 CP, scenario 141

	Call	Chan	Svc	Status	City, State	File Number	Distance
Desired:	WWCW	D21	DT	CP	LYNCHBURG, VA	BLANK0000027725	
Undesireds:	WVPY	D21	DD	LIC	FRONT ROYAL, VA	BLEDT20140714AAV	214.8 km

WUNC-TV	D20	DT	CP	CHAPEL HILL, NC	BLANK0000025215	166.9
WHSV-TV	D20	DT	APP	HARRISONBURG, VA	BLANK0000029912	98.0
WMPT	D21	DT	APP	ANNAPOLIS, MD	BLANK0000029874	324.1
WFPT	D21	DT	CP	FREDERICK, MD	BLANK0000025177	295.7
WCPB	D21	DT	BL	SALISBURY, MD	DTVBL40618	373.8
WUNG-TV	D21	DT	CP	CONCORD, NC	BLANK0000025213	235.0
WUNJ-TV	D21	DT	BL	WILMINGTON, NC	DTVBL69332	356.6
WPNT	D21	DT	BL	PITTSBURGH, PA	DTVBL73907	354.3
WVBT	D21	DT	CP	VIRGINIA BEACH, VA	BLANK0000028471	282.3
WUVC-DT	D22	DT	CP	FAYETTEVILLE, NC	BLANK0000025149	209.4
WCVE-TV	D22	DT	CP	RICHMOND, VA	BLANK0000027467	180.6

Service area	Terrain-limited	IX-free, before	IX-free, after	Percent New IX
38578.6 1,390,982	32171.2 1,212,453	30989.5 1,186,251	30933.9 1,185,193	0.18 0.09

Undesired	Total IX	Unique IX, before	Unique IX, after
WVPY D21 DD LIC	134.8 1,627	55.6 1,058	
WUNC-TV D20 DT CP	95.9 6,422	40.0 2,686	
WHSV-TV D20 DT APP	110.9 1,018	71.3 737	
WMPT D21 DT APP	432.9 6,648	353.6 5,801	
WCPB D21 DT BL	11.9 144	0.0 0	
WUNG-TV D21 DT CP	597.7 15,001	458.1 8,656	
WUNJ-TV D21 DT BL	119.8 5,883	8.0 206	
WPNT D21 DT BL	19.8 0	7.9 0	
WVBT D21 DT CP	39.7 393	11.9 8	
WCVE-TV D22 DT CP	27.8 423	4.0 203	

Interference to BLANK0000027725 CP, scenario 142

	Call	Chan	Svc	Status	City, State	File Number	Distance
Desired:	WWCW	D21	DT	CP	LYNCHBURG, VA	BLANK0000027725	
Undesireds:	WVPY	D21	DD	LIC	FRONT ROYAL, VA	BLEDT20140714AAV	214.8 km
	WUNC-TV	D20	DT	CP	CHAPEL HILL, NC	BLANK0000025215	166.9
	WMPT	D21	DT	APP	ANNAPOLIS, MD	BLANK0000029874	324.1

WFPT	D21	DT	CP	FREDERICK, MD	BLANK0000025177	295.7
WCPB	D21	DT	BL	SALISBURY, MD	DTVBL40618	373.8
WUNG-TV	D21	DT	CP	CONCORD, NC	BLANK0000025213	235.0
WUNJ-TV	D21	DT	BL	WILMINGTON, NC	DTVBL69332	356.6
WPNT	D21	DT	BL	PITTSBURGH, PA	DTVBL73907	354.3
WVBT	D21	DT	CP	VIRGINIA BEACH, VA	BLANK0000028471	282.3
WUVC-DT	D22	DT	CP	FAYETTEVILLE, NC	BLANK0000025149	209.4
WCVE-TV	D22	DT	CP	RICHMOND, VA	BLANK0000027467	180.6

Service area		Terrain-limited		IX-free, before		IX-free, after		Percent New IX	
38578.6	1,390,982	32171.2	1,212,453	31060.8	1,186,988	30993.4	1,185,862	0.22	0.09

Undesired		Total IX	Unique IX, before		Unique IX, after	
WVPY D21 DD LIC	134.8	1,627			67.4	1,126
WUNC-TV D20 DT CP	95.9	6,422	40.0	2,686	40.0	2,686
WMPT D21 DT APP	432.9	6,648	373.3	5,882	345.6	5,741
WCPB D21 DT BL	11.9	144	0.0	0	0.0	0
WUNG-TV D21 DT CP	597.7	15,001	466.1	8,805	442.2	8,495
WUNJ-TV D21 DT BL	119.8	5,883	8.0	206	8.0	206
WPNT D21 DT BL	19.8	0	7.9	0	4.0	0
WVBT D21 DT CP	39.7	393	15.9	9	11.9	9
WCVE-TV D22 DT CP	27.8	423	4.0	203	4.0	203

Interference to BLANK0000027725 CP, scenario 143

	Call	Chan	Svc	Status	City, State	File Number	Distance
Desired:	WWCW	D21	DT	CP	LYNCHBURG, VA	BLANK0000027725	
Undesireds:	WVPY	D21	DD	LIC	FRONT ROYAL, VA	BLEDT20140714AAV	214.8 km
	WUNC-TV	D20	DT	CP	CHAPEL HILL, NC	BLANK0000025215	166.9
	WHSV-TV	D20	DT	APP	HARRISONBURG, VA	BLANK0000029912	98.0
	WMPT	D21	DT	APP	ANNAPOLIS, MD	BLANK0000029874	324.1
	WFPT	D21	DT	CP	FREDERICK, MD	BLANK0000025177	295.7
	WCPB	D21	DT	BL	SALISBURY, MD	DTVBL40618	373.8
	WUNG-TV	D21	DT	CP	CONCORD, NC	BLANK0000025213	235.0

WUNJ-TV	D21	DT	BL	WILMINGTON, NC	DTVBL69332	356.6
WPNT	D21	DT	BL	PITTSBURGH, PA	DTVBL73907	354.3
WVBT	D21	DT	CP	VIRGINIA BEACH, VA	BLANK0000028471	282.3
WUVC-DT	D22	DT	CP	FAYETTEVILLE, NC	BLANK0000025149	209.4
WCVE-TV	D22	DT	BL	RICHMOND, VA	DTVBL9987	180.6

Service area	Terrain-limited	IX-free, before	IX-free, after	Percent New IX
38578.6 1,390,982	32171.2 1,212,453	30993.5 1,186,454	30937.9 1,185,396	0.18 0.09

Undesired	Total IX	Unique IX, before	Unique IX, after
WVPY D21 DD LIC	134.8 1,627	55.6 1,058	
WUNC-TV D20 DT CP	95.9 6,422	40.0 2,686	
WHSV-TV D20 DT APP	110.9 1,018	71.3 737	
WMPT D21 DT APP	432.9 6,648	357.5 5,852	
WCPB D21 DT BL	11.9 144	0.0 0	
WUNG-TV D21 DT CP	597.7 15,001	458.1 8,656	
WUNJ-TV D21 DT BL	119.8 5,883	8.0 206	
WPNT D21 DT BL	19.8 0	7.9 0	
WVBT D21 DT CP	39.7 393	11.9 8	
WCVE-TV D22 DT BL	19.9 169	0.0 0	

Interference to BLANK0000027725 CP, scenario 144

	Call	Chan	Svc	Status	City, State	File Number	Distance
Desired:	WWCW	D21	DT	CP	LYNCHBURG, VA	BLANK0000027725	
Undesireds:	WVPY	D21	DD	LIC	FRONT ROYAL, VA	BLEDT20140714AAV	214.8 km
	WUNC-TV	D20	DT	CP	CHAPEL HILL, NC	BLANK0000025215	166.9
	WMPT	D21	DT	APP	ANNAPOLIS, MD	BLANK0000029874	324.1
	WFPT	D21	DT	CP	FREDERICK, MD	BLANK0000025177	295.7
	WCPB	D21	DT	BL	SALISBURY, MD	DTVBL40618	373.8
	WUNG-TV	D21	DT	CP	CONCORD, NC	BLANK0000025213	235.0
	WUNJ-TV	D21	DT	BL	WILMINGTON, NC	DTVBL69332	356.6
	WPNT	D21	DT	BL	PITTSBURGH, PA	DTVBL73907	354.3
	WVBT	D21	DT	CP	VIRGINIA BEACH, VA	BLANK0000028471	282.3

WUVC-DT	D22	DT	CP	FAYETTEVILLE, NC	BLANK0000025149	209.4
WCVE-TV	D22	DT	BL	RICHMOND, VA	DTVBL9987	180.6

Service area	Terrain-limited	IX-free, before	IX-free, after	Percent New IX
38578.6 1,390,982	32171.2 1,212,453	31064.8 1,187,191	30997.4 1,186,065	0.22 0.09

Undesired	Total IX	Unique IX, before	Unique IX, after
WVPY D21 DD LIC	134.8 1,627	67.4 1,126	
WUNC-TV D20 DT CP	95.9 6,422	40.0 2,686	
WMPT D21 DT APP	432.9 6,648	377.3 5,933	
WCPB D21 DT BL	11.9 144	0.0 0	
WUNG-TV D21 DT CP	597.7 15,001	466.1 8,805	
WUNJ-TV D21 DT BL	119.8 5,883	8.0 206	
WPNT D21 DT BL	19.8 0	7.9 0	
WVBT D21 DT CP	39.7 393	15.9 9	
WCVE-TV D22 DT BL	19.9 169	0.0 0	

Interference to BLANK0000027725 CP, scenario 145

Call	Chan	Svc	Status	City, State	File Number	Distance
Desired: WWCW	D21	DT	CP	LYNCHBURG, VA	BLANK0000027725	
Undesireds: WVPY	D21	DD	LIC	FRONT ROYAL, VA	BLEDT20140714AAV	214.8 km
WUNC-TV	D20	DT	CP	CHAPEL HILL, NC	BLANK0000025215	166.9
WHSV-TV	D20	DT	APP	HARRISONBURG, VA	BLANK0000029912	98.0
WMPT	D21	DT	APP	ANNAPOLIS, MD	BLANK0000029874	324.1
WFPT	D21	DT	CP	FREDERICK, MD	BLANK0000025177	295.7
WCPB	D21	DT	BL	SALISBURY, MD	DTVBL40618	373.8
WUNG-TV	D21	DT	CP	CONCORD, NC	BLANK0000025213	235.0
WUNJ-TV	D21	DT	CP	WILMINGTON, NC	BLANK0000025131	356.6
WPNT	D21	DT	CP	PITTSBURGH, PA	BLANK0000025702	354.3
WVBT	D21	DT	BL	VIRGINIA BEACH, VA	DTVBL65387	282.3
WUVC-DT	D22	DT	CP	FAYETTEVILLE, NC	BLANK0000025149	209.4
WCVE-TV	D22	DT	CP	RICHMOND, VA	BLANK0000027467	180.6

Service area	Terrain-limited	IX-free, before	IX-free, after	Percent New IX
38578.6 1,390,982	32171.2 1,212,453	30985.5 1,186,241	30930.0 1,185,183	0.18 0.09

Undesired	Total IX	Unique IX, before	Unique IX, after
WVPY D21 DD LIC	134.8 1,627	55.6 1,058	
WUNC-TV D20 DT CP	95.9 6,422	40.0 2,686	
WHSV-TV D20 DT APP	110.9 1,018	71.3 737	
WMPT D21 DT APP	432.9 6,648	337.7 5,784	
WCPB D21 DT BL	11.9 144	0.0 0	
WUNG-TV D21 DT CP	597.7 15,001	458.1 8,656	
WUNJ-TV D21 DT CP	119.8 5,883	8.0 206	
WPNT D21 DT CP	19.8 0	7.9 0	
WVBT D21 DT BL	59.6 420	15.9 18	
WCVE-TV D22 DT CP	27.8 423	4.0 203	

Interference to BLANK0000027725 CP, scenario 146

	Call	Chan	Svc	Status	City, State	File Number	Distance
Desired:	WWCW	D21	DT	CP	LYNCHBURG, VA	BLANK0000027725	
Undesireds:	WVPY	D21	DD	LIC	FRONT ROYAL, VA	BLEDT20140714AAV	214.8 km
	WUNC-TV	D20	DT	CP	CHAPEL HILL, NC	BLANK0000025215	166.9
	WMPT	D21	DT	APP	ANNAPOLIS, MD	BLANK0000029874	324.1
	WFPT	D21	DT	CP	FREDERICK, MD	BLANK0000025177	295.7
	WCPB	D21	DT	BL	SALISBURY, MD	DTVBL40618	373.8
	WUNG-TV	D21	DT	CP	CONCORD, NC	BLANK0000025213	235.0
	WUNJ-TV	D21	DT	CP	WILMINGTON, NC	BLANK0000025131	356.6
	WPNT	D21	DT	CP	PITTSBURGH, PA	BLANK0000025702	354.3
	WVBT	D21	DT	BL	VIRGINIA BEACH, VA	DTVBL65387	282.3
	WUVC-DT	D22	DT	CP	FAYETTEVILLE, NC	BLANK0000025149	209.4
	WCVE-TV	D22	DT	CP	RICHMOND, VA	BLANK0000027467	180.6

Service area	Terrain-limited	IX-free, before	IX-free, after	Percent New IX
38578.6 1,390,982	32171.2 1,212,453	31056.9 1,186,978	30989.4 1,185,852	0.22 0.09

Undesired		Total IX	Unique IX, before		Unique IX, after	
WVPY D21 DD LIC	134.8	1,627			67.4	1,126
WUNC-TV D20 DT CP	95.9	6,422	40.0	2,686	40.0	2,686
WMPT D21 DT APP	432.9	6,648	357.4	5,865	329.8	5,724
WCPB D21 DT BL	11.9	144	0.0	0	0.0	0
WUNG-TV D21 DT CP	597.7	15,001	466.1	8,805	442.2	8,495
WUNJ-TV D21 DT CP	119.8	5,883	8.0	206	8.0	206
WPNT D21 DT CP	19.8	0	7.9	0	4.0	0
WVBT D21 DT BL	59.6	420	19.8	19	15.9	19
WCVE-TV D22 DT CP	27.8	423	4.0	203	4.0	203

Interference to BLANK0000027725 CP, scenario 147

	Call	Chan	Svc	Status	City, State	File Number	Distance
Desired:	WWCW	D21	DT	CP	LYNCHBURG, VA	BLANK0000027725	
Undesireds:	WVPY	D21	DD	LIC	FRONT ROYAL, VA	BLEDT20140714AAV	214.8 km
	WUNC-TV	D20	DT	CP	CHAPEL HILL, NC	BLANK0000025215	166.9
	WHSV-TV	D20	DT	APP	HARRISONBURG, VA	BLANK0000029912	98.0
	WMPT	D21	DT	APP	ANNAPOLIS, MD	BLANK0000029874	324.1
	WFPT	D21	DT	CP	FREDERICK, MD	BLANK0000025177	295.7
	WCPB	D21	DT	BL	SALISBURY, MD	DTVBL40618	373.8
	WUNG-TV	D21	DT	CP	CONCORD, NC	BLANK0000025213	235.0
	WUNJ-TV	D21	DT	CP	WILMINGTON, NC	BLANK0000025131	356.6
	WPNT	D21	DT	CP	PITTSBURGH, PA	BLANK0000025702	354.3
	WVBT	D21	DT	BL	VIRGINIA BEACH, VA	DTVBL65387	282.3
	WUVC-DT	D22	DT	CP	FAYETTEVILLE, NC	BLANK0000025149	209.4
	WCVE-TV	D22	DT	BL	RICHMOND, VA	DTVBL9987	180.6

Service area	Terrain-limited	IX-free, before		IX-free, after		Percent New IX	
38578.6	1,390,982	32171.2	1,212,453	30989.5	1,186,444	30933.9	1,185,386
						0.18	0.09

Undesired		Total IX	Unique IX, before		Unique IX, after	
WVPY D21 DD LIC	134.8	1,627			55.6	1,058
WUNC-TV D20 DT CP	95.9	6,422	40.0	2,686	40.0	2,686

WHSV-TV D20 DT APP	110.9	1,018	71.3	737	59.4	669
WMPT D21 DT APP	432.9	6,648	341.6	5,835	325.8	5,764
WCPB D21 DT BL	11.9	144	0.0	0	0.0	0
WUNG-TV D21 DT CP	597.7	15,001	458.1	8,656	438.3	8,435
WUNJ-TV D21 DT CP	119.8	5,883	8.0	206	8.0	206
WPNT D21 DT CP	19.8	0	7.9	0	4.0	0
WVBT D21 DT BL	59.6	420	15.9	18	11.9	18
WCVE-TV D22 DT BL	19.9	169	0.0	0	0.0	0

Interference to BLANK0000027725 CP, scenario 148

	Call	Chan	Svc	Status	City, State	File Number	Distance
Desired:	WWCW	D21	DT	CP	LYNCHBURG, VA	BLANK0000027725	
Undesireds:	WVPY	D21	DD	LIC	FRONT ROYAL, VA	BLEDT20140714AAV	214.8 km
	WUNC-TV	D20	DT	CP	CHAPEL HILL, NC	BLANK0000025215	166.9
	WMPT	D21	DT	APP	ANNAPOLIS, MD	BLANK0000029874	324.1
	WFPT	D21	DT	CP	FREDERICK, MD	BLANK0000025177	295.7
	WCPB	D21	DT	BL	SALISBURY, MD	DTVBL40618	373.8
	WUNG-TV	D21	DT	CP	CONCORD, NC	BLANK0000025213	235.0
	WUNJ-TV	D21	DT	CP	WILMINGTON, NC	BLANK0000025131	356.6
	WPNT	D21	DT	CP	PITTSBURGH, PA	BLANK0000025702	354.3
	WVBT	D21	DT	BL	VIRGINIA BEACH, VA	DTVBL65387	282.3
	WUVC-DT	D22	DT	CP	FAYETTEVILLE, NC	BLANK0000025149	209.4
	WCVE-TV	D22	DT	BL	RICHMOND, VA	DTVBL9987	180.6

Service area		Terrain-limited		IX-free, before		IX-free, after		Percent New IX	
38578.6	1,390,982	32171.2	1,212,453	31060.8	1,187,181	30993.4	1,186,055	0.22	0.09

Undesired		Total IX	Unique IX, before		Unique IX, after	
WVPY D21 DD LIC	134.8	1,627			67.4	1,126
WUNC-TV D20 DT CP	95.9	6,422	40.0	2,686	40.0	2,686
WMPT D21 DT APP	432.9	6,648	361.4	5,916	333.7	5,775
WCPB D21 DT BL	11.9	144	0.0	0	0.0	0
WUNG-TV D21 DT CP	597.7	15,001	466.1	8,805	442.2	8,495

WUNJ-TV D21 DT CP	119.8	5,883	8.0	206	8.0	206
WPNT D21 DT CP	19.8	0	7.9	0	4.0	0
WVBT D21 DT BL	59.6	420	19.8	19	15.9	19
WCVE-TV D22 DT BL	19.9	169	0.0	0	0.0	0

Interference to BLANK0000027725 CP, scenario 149

	Call	Chan	Svc	Status	City, State	File Number	Distance
Desired:	WWCW	D21	DT	CP	LYNCHBURG, VA	BLANK0000027725	
Undesireds:	WVPY	D21	DD	LIC	FRONT ROYAL, VA	BLEDT20140714AAV	214.8 km
	WUNC-TV	D20	DT	CP	CHAPEL HILL, NC	BLANK0000025215	166.9
	WHSV-TV	D20	DT	APP	HARRISONBURG, VA	BLANK0000029912	98.0
	WMPT	D21	DT	APP	ANNAPOLIS, MD	BLANK0000029874	324.1
	WFPT	D21	DT	CP	FREDERICK, MD	BLANK0000025177	295.7
	WCPB	D21	DT	BL	SALISBURY, MD	DTVBL40618	373.8
	WUNG-TV	D21	DT	CP	CONCORD, NC	BLANK0000025213	235.0
	WUNJ-TV	D21	DT	BL	WILMINGTON, NC	DTVBL69332	356.6
	WPNT	D21	DT	CP	PITTSBURGH, PA	BLANK0000025702	354.3
	WVBT	D21	DT	BL	VIRGINIA BEACH, VA	DTVBL65387	282.3
	WUVC-DT	D22	DT	CP	FAYETTEVILLE, NC	BLANK0000025149	209.4
	WCVE-TV	D22	DT	CP	RICHMOND, VA	BLANK0000027467	180.6

Service area	Terrain-limited	IX-free, before	IX-free, after	Percent New IX
38578.6 1,390,982	32171.2 1,212,453	30985.5 1,186,241	30930.0 1,185,183	0.18 0.09

Undesired	Total IX	Unique IX, before	Unique IX, after
WVPY D21 DD LIC 134.8	1,627	55.6	1,058
WUNC-TV D20 DT CP 95.9	6,422	40.0	2,686
WHSV-TV D20 DT APP 110.9	1,018	71.3	737
WMPT D21 DT APP 432.9	6,648	337.7	5,784
WCPB D21 DT BL 11.9	144	0.0	0
WUNG-TV D21 DT CP 597.7	15,001	458.1	8,656
WUNJ-TV D21 DT BL 119.8	5,883	8.0	206
WPNT D21 DT CP 19.8	0	7.9	0

WVBT D21 DT BL	59.6	420	15.9	18	11.9	18
WCVE-TV D22 DT CP	27.8	423	4.0	203	4.0	203

Interference to BLANK0000027725 CP, scenario 150

	Call	Chan	Svc	Status	City, State	File Number	Distance
Desired:	WWCW	D21	DT	CP	LYNCHBURG, VA	BLANK0000027725	
Undesireds:	WVPY	D21	DD	LIC	FRONT ROYAL, VA	BLEDT20140714AAV	214.8 km
	WUNC-TV	D20	DT	CP	CHAPEL HILL, NC	BLANK0000025215	166.9
	WMPT	D21	DT	APP	ANNAPOLIS, MD	BLANK0000029874	324.1
	WFPT	D21	DT	CP	FREDERICK, MD	BLANK0000025177	295.7
	WCPB	D21	DT	BL	SALISBURY, MD	DTVBL40618	373.8
	WUNG-TV	D21	DT	CP	CONCORD, NC	BLANK0000025213	235.0
	WUNJ-TV	D21	DT	BL	WILMINGTON, NC	DTVBL69332	356.6
	WPNT	D21	DT	CP	PITTSBURGH, PA	BLANK0000025702	354.3
	WVBT	D21	DT	BL	VIRGINIA BEACH, VA	DTVBL65387	282.3
	WUVC-DT	D22	DT	CP	FAYETTEVILLE, NC	BLANK0000025149	209.4
	WCVE-TV	D22	DT	CP	RICHMOND, VA	BLANK0000027467	180.6

Service area		Terrain-limited		IX-free, before		IX-free, after		Percent New IX	
38578.6	1,390,982	32171.2	1,212,453	31056.9	1,186,978	30989.4	1,185,852	0.22	0.09

Undesired		Total IX	Unique IX, before		Unique IX, after	
WVPY D21 DD LIC	134.8	1,627			67.4	1,126
WUNC-TV D20 DT CP	95.9	6,422	40.0	2,686	40.0	2,686
WMPT D21 DT APP	432.9	6,648	357.4	5,865	329.8	5,724
WCPB D21 DT BL	11.9	144	0.0	0	0.0	0
WUNG-TV D21 DT CP	597.7	15,001	466.1	8,805	442.2	8,495
WUNJ-TV D21 DT BL	119.8	5,883	8.0	206	8.0	206
WPNT D21 DT CP	19.8	0	7.9	0	4.0	0
WVBT D21 DT BL	59.6	420	19.8	19	15.9	19
WCVE-TV D22 DT CP	27.8	423	4.0	203	4.0	203

Interference to BLANK0000027725 CP, scenario 151

	Call	Chan	Svc	Status	City, State	File Number	Distance
Desired:	WWCW	D21	DT	CP	LYNCHBURG, VA	BLANK0000027725	
Undesireds:	WVPY	D21	DD	LIC	FRONT ROYAL, VA	BLEDT20140714AAV	214.8 km
	WUNC-TV	D20	DT	CP	CHAPEL HILL, NC	BLANK0000025215	166.9
	WHSV-TV	D20	DT	APP	HARRISONBURG, VA	BLANK0000029912	98.0
	WMPT	D21	DT	APP	ANNAPOLIS, MD	BLANK0000029874	324.1
	WFPT	D21	DT	CP	FREDERICK, MD	BLANK0000025177	295.7
	WCPB	D21	DT	BL	SALISBURY, MD	DTVBL40618	373.8
	WUNG-TV	D21	DT	CP	CONCORD, NC	BLANK0000025213	235.0
	WUNJ-TV	D21	DT	BL	WILMINGTON, NC	DTVBL69332	356.6
	WPNT	D21	DT	CP	PITTSBURGH, PA	BLANK0000025702	354.3
	WVBT	D21	DT	BL	VIRGINIA BEACH, VA	DTVBL65387	282.3
	WUVC-DT	D22	DT	CP	FAYETTEVILLE, NC	BLANK0000025149	209.4
	WCVE-TV	D22	DT	BL	RICHMOND, VA	DTVBL9987	180.6

Service area	Terrain-limited	IX-free, before	IX-free, after	Percent New IX
38578.6 1,390,982	32171.2 1,212,453	30989.5 1,186,444	30933.9 1,185,386	0.18 0.09

Undesired	Total IX	Unique IX, before	Unique IX, after
WVPY D21 DD LIC 134.8	1,627	55.6 1,058	
WUNC-TV D20 DT CP 95.9	6,422	40.0 2,686	
WHSV-TV D20 DT APP 110.9	1,018	71.3 737	
WMPT D21 DT APP 432.9	6,648	341.6 5,835	
WCPB D21 DT BL 11.9	144	0.0 0	
WUNG-TV D21 DT CP 597.7	15,001	458.1 8,656	
WUNJ-TV D21 DT BL 119.8	5,883	8.0 206	
WPNT D21 DT CP 19.8	0	7.9 0	
WVBT D21 DT BL 59.6	420	15.9 18	
WCVE-TV D22 DT BL 19.9	169	0.0 0	

Interference to BLANK0000027725 CP, scenario 152

	Call	Chan	Svc	Status	City, State	File Number	Distance
Desired:	WWCW	D21	DT	CP	LYNCHBURG, VA	BLANK0000027725	
Undesireds:	WVPY	D21	DD	LIC	FRONT ROYAL, VA	BLEDT20140714AAV	214.8 km
	WUNC-TV	D20	DT	CP	CHAPEL HILL, NC	BLANK0000025215	166.9
	WMPT	D21	DT	APP	ANNAPOLIS, MD	BLANK0000029874	324.1
	WFPT	D21	DT	CP	FREDERICK, MD	BLANK0000025177	295.7
	WCPB	D21	DT	BL	SALISBURY, MD	DTVBL40618	373.8
	WUNG-TV	D21	DT	CP	CONCORD, NC	BLANK0000025213	235.0
	WUNJ-TV	D21	DT	BL	WILMINGTON, NC	DTVBL69332	356.6
	WPNT	D21	DT	CP	PITTSBURGH, PA	BLANK0000025702	354.3
	WVBT	D21	DT	BL	VIRGINIA BEACH, VA	DTVBL65387	282.3
	WUVC-DT	D22	DT	CP	FAYETTEVILLE, NC	BLANK0000025149	209.4
	WCVE-TV	D22	DT	BL	RICHMOND, VA	DTVBL9987	180.6

Service area	Terrain-limited	IX-free, before	IX-free, after	Percent New IX
38578.6 1,390,982	32171.2 1,212,453	31060.8 1,187,181	30993.4 1,186,055	0.22 0.09

Undesired	Total IX	Unique IX, before	Unique IX, after
WVPY D21 DD LIC 134.8	1,627	67.4 1,126	
WUNC-TV D20 DT CP 95.9	6,422	40.0 2,686	
WMPT D21 DT APP 432.9	6,648	361.4 5,916	
WCPB D21 DT BL 11.9	144	0.0 0	
WUNG-TV D21 DT CP 597.7	15,001	466.1 8,805	
WUNJ-TV D21 DT BL 119.8	5,883	8.0 206	
WPNT D21 DT CP 19.8	0	7.9 0	
WVBT D21 DT BL 59.6	420	19.8 19	
WCVE-TV D22 DT BL 19.9	169	0.0 0	

Interference to BLANK0000027725 CP, scenario 153

	Call	Chan	Svc	Status	City, State	File Number	Distance
Desired:	WWCW	D21	DT	CP	LYNCHBURG, VA	BLANK0000027725	
Undesireds:	WVPY	D21	DD	LIC	FRONT ROYAL, VA	BLEDT20140714AAV	214.8 km

WUNC-TV	D20	DT	CP	CHAPEL HILL, NC	BLANK0000025215	166.9
WHSV-TV	D20	DT	APP	HARRISONBURG, VA	BLANK0000029912	98.0
WMPT	D21	DT	APP	ANNAPOLIS, MD	BLANK0000029874	324.1
WFPT	D21	DT	CP	FREDERICK, MD	BLANK0000025177	295.7
WCPB	D21	DT	BL	SALISBURY, MD	DTVBL40618	373.8
WUNG-TV	D21	DT	CP	CONCORD, NC	BLANK0000025213	235.0
WUNJ-TV	D21	DT	CP	WILMINGTON, NC	BLANK0000025131	356.6
WPNT	D21	DT	BL	PITTSBURGH, PA	DTVBL73907	354.3
WVBT	D21	DT	BL	VIRGINIA BEACH, VA	DTVBL65387	282.3
WUVC-DT	D22	DT	CP	FAYETTEVILLE, NC	BLANK0000025149	209.4
WCVE-TV	D22	DT	CP	RICHMOND, VA	BLANK0000027467	180.6

Service area	Terrain-limited	IX-free, before	IX-free, after	Percent New IX
38578.6 1,390,982	32171.2 1,212,453	30985.5 1,186,241	30930.0 1,185,183	0.18 0.09

Undesired	Total IX	Unique IX, before	Unique IX, after
WVPY D21 DD LIC	134.8 1,627	55.6 1,058	
WUNC-TV D20 DT CP	95.9 6,422	40.0 2,686	
WHSV-TV D20 DT APP	110.9 1,018	71.3 737	
WMPT D21 DT APP	432.9 6,648	337.7 5,784	
WCPB D21 DT BL	11.9 144	0.0 0	
WUNG-TV D21 DT CP	597.7 15,001	458.1 8,656	
WUNJ-TV D21 DT CP	119.8 5,883	8.0 206	
WPNT D21 DT BL	19.8 0	7.9 0	
WVBT D21 DT BL	59.6 420	15.9 18	
WCVE-TV D22 DT CP	27.8 423	4.0 203	

Interference to BLANK0000027725 CP, scenario 154

	Call	Chan	Svc	Status	City, State	File Number	Distance
Desired:	WWCW	D21	DT	CP	LYNCHBURG, VA	BLANK0000027725	
Undesireds:	WVPY	D21	DD	LIC	FRONT ROYAL, VA	BLEDT20140714AAV	214.8 km
	WUNC-TV	D20	DT	CP	CHAPEL HILL, NC	BLANK0000025215	166.9
	WMPT	D21	DT	APP	ANNAPOLIS, MD	BLANK0000029874	324.1

WFPT	D21	DT	CP	FREDERICK, MD	BLANK0000025177	295.7
WCPB	D21	DT	BL	SALISBURY, MD	DTVBL40618	373.8
WUNG-TV	D21	DT	CP	CONCORD, NC	BLANK0000025213	235.0
WUNJ-TV	D21	DT	CP	WILMINGTON, NC	BLANK0000025131	356.6
WPNT	D21	DT	BL	PITTSBURGH, PA	DTVBL73907	354.3
WVBT	D21	DT	BL	VIRGINIA BEACH, VA	DTVBL65387	282.3
WUVC-DT	D22	DT	CP	FAYETTEVILLE, NC	BLANK0000025149	209.4
WCVE-TV	D22	DT	CP	RICHMOND, VA	BLANK0000027467	180.6

Service area		Terrain-limited		IX-free, before		IX-free, after		Percent New IX	
38578.6	1,390,982	32171.2	1,212,453	31056.9	1,186,978	30989.4	1,185,852	0.22	0.09

Undesired		Total IX	Unique IX, before		Unique IX, after	
WVPY D21 DD LIC	134.8	1,627			67.4	1,126
WUNC-TV D20 DT CP	95.9	6,422	40.0	2,686	40.0	2,686
WMPT D21 DT APP	432.9	6,648	357.4	5,865	329.8	5,724
WCPB D21 DT BL	11.9	144	0.0	0	0.0	0
WUNG-TV D21 DT CP	597.7	15,001	466.1	8,805	442.2	8,495
WUNJ-TV D21 DT CP	119.8	5,883	8.0	206	8.0	206
WPNT D21 DT BL	19.8	0	7.9	0	4.0	0
WVBT D21 DT BL	59.6	420	19.8	19	15.9	19
WCVE-TV D22 DT CP	27.8	423	4.0	203	4.0	203

Interference to BLANK0000027725 CP, scenario 155

	Call	Chan	Svc	Status	City, State	File Number	Distance
Desired:	WWCW	D21	DT	CP	LYNCHBURG, VA	BLANK0000027725	
Undesireds:	WVPY	D21	DD	LIC	FRONT ROYAL, VA	BLEDT20140714AAV	214.8 km
	WUNC-TV	D20	DT	CP	CHAPEL HILL, NC	BLANK0000025215	166.9
	WHSV-TV	D20	DT	APP	HARRISONBURG, VA	BLANK0000029912	98.0
	WMPT	D21	DT	APP	ANNAPOLIS, MD	BLANK0000029874	324.1
	WFPT	D21	DT	CP	FREDERICK, MD	BLANK0000025177	295.7
	WCPB	D21	DT	BL	SALISBURY, MD	DTVBL40618	373.8
	WUNG-TV	D21	DT	CP	CONCORD, NC	BLANK0000025213	235.0

WUNJ-TV	D21	DT	CP	WILMINGTON, NC	BLANK0000025131	356.6
WPNT	D21	DT	BL	PITTSBURGH, PA	DTVBL73907	354.3
WVBT	D21	DT	BL	VIRGINIA BEACH, VA	DTVBL65387	282.3
WUVC-DT	D22	DT	CP	FAYETTEVILLE, NC	BLANK0000025149	209.4
WCVE-TV	D22	DT	BL	RICHMOND, VA	DTVBL9987	180.6

Service area		Terrain-limited		IX-free, before		IX-free, after		Percent New IX	
38578.6	1,390,982	32171.2	1,212,453	30989.5	1,186,444	30933.9	1,185,386	0.18	0.09

Undesired		Total IX	Unique IX, before		Unique IX, after	
WVPY D21 DD LIC	134.8	1,627			55.6	1,058
WUNC-TV D20 DT CP	95.9	6,422	40.0	2,686	40.0	2,686
WHSV-TV D20 DT APP	110.9	1,018	71.3	737	59.4	669
WMPT D21 DT APP	432.9	6,648	341.6	5,835	325.8	5,764
WCPB D21 DT BL	11.9	144	0.0	0	0.0	0
WUNG-TV D21 DT CP	597.7	15,001	458.1	8,656	438.3	8,435
WUNJ-TV D21 DT CP	119.8	5,883	8.0	206	8.0	206
WPNT D21 DT BL	19.8	0	7.9	0	4.0	0
WVBT D21 DT BL	59.6	420	15.9	18	11.9	18
WCVE-TV D22 DT BL	19.9	169	0.0	0	0.0	0

Interference to BLANK0000027725 CP, scenario 156

	Call	Chan	Svc	Status	City, State	File Number	Distance
Desired:	WWCW	D21	DT	CP	LYNCHBURG, VA	BLANK0000027725	
Undesireds:	WVPY	D21	DD	LIC	FRONT ROYAL, VA	BLEDT20140714AAV	214.8 km
	WUNC-TV	D20	DT	CP	CHAPEL HILL, NC	BLANK0000025215	166.9
	WMPT	D21	DT	APP	ANNAPOLIS, MD	BLANK0000029874	324.1
	WFPT	D21	DT	CP	FREDERICK, MD	BLANK0000025177	295.7
	WCPB	D21	DT	BL	SALISBURY, MD	DTVBL40618	373.8
	WUNG-TV	D21	DT	CP	CONCORD, NC	BLANK0000025213	235.0
	WUNJ-TV	D21	DT	CP	WILMINGTON, NC	BLANK0000025131	356.6
	WPNT	D21	DT	BL	PITTSBURGH, PA	DTVBL73907	354.3
	WVBT	D21	DT	BL	VIRGINIA BEACH, VA	DTVBL65387	282.3

WUVC-DT	D22	DT	CP	FAYETTEVILLE, NC	BLANK0000025149	209.4
WCVE-TV	D22	DT	BL	RICHMOND, VA	DTVBL9987	180.6

Service area	Terrain-limited	IX-free, before	IX-free, after	Percent New IX
38578.6 1,390,982	32171.2 1,212,453	31060.8 1,187,181	30993.4 1,186,055	0.22 0.09

Undesired	Total IX	Unique IX, before	Unique IX, after
WVPY D21 DD LIC	134.8 1,627	67.4 1,126	
WUNC-TV D20 DT CP	95.9 6,422	40.0 2,686	
WMPT D21 DT APP	432.9 6,648	361.4 5,916	
WCPB D21 DT BL	11.9 144	0.0 0	
WUNG-TV D21 DT CP	597.7 15,001	466.1 8,805	
WUNJ-TV D21 DT CP	119.8 5,883	8.0 206	
WPNT D21 DT BL	19.8 0	7.9 0	
WVBT D21 DT BL	59.6 420	19.8 19	
WCVE-TV D22 DT BL	19.9 169	0.0 0	

Interference to BLANK0000027725 CP, scenario 157

	Call	Chan	Svc	Status	City, State	File Number	Distance
Desired:	WWCW	D21	DT	CP	LYNCHBURG, VA	BLANK0000027725	
Undesireds:	WVPY	D21	DD	LIC	FRONT ROYAL, VA	BLEDT20140714AAV	214.8 km
	WUNC-TV	D20	DT	CP	CHAPEL HILL, NC	BLANK0000025215	166.9
	WHSV-TV	D20	DT	APP	HARRISONBURG, VA	BLANK0000029912	98.0
	WMPT	D21	DT	APP	ANNAPOLIS, MD	BLANK0000029874	324.1
	WFPT	D21	DT	CP	FREDERICK, MD	BLANK0000025177	295.7
	WCPB	D21	DT	BL	SALISBURY, MD	DTVBL40618	373.8
	WUNG-TV	D21	DT	CP	CONCORD, NC	BLANK0000025213	235.0
	WUNJ-TV	D21	DT	BL	WILMINGTON, NC	DTVBL69332	356.6
	WPNT	D21	DT	BL	PITTSBURGH, PA	DTVBL73907	354.3
	WVBT	D21	DT	BL	VIRGINIA BEACH, VA	DTVBL65387	282.3
	WUVC-DT	D22	DT	CP	FAYETTEVILLE, NC	BLANK0000025149	209.4
	WCVE-TV	D22	DT	CP	RICHMOND, VA	BLANK0000027467	180.6

Service area	Terrain-limited	IX-free, before	IX-free, after	Percent New IX
38578.6 1,390,982	32171.2 1,212,453	30985.5 1,186,241	30930.0 1,185,183	0.18 0.09

Undesired	Total IX	Unique IX, before	Unique IX, after
WVPY D21 DD LIC	134.8 1,627	55.6 1,058	
WUNC-TV D20 DT CP	95.9 6,422	40.0 2,686	
WHSV-TV D20 DT APP	110.9 1,018	71.3 737	
WMPT D21 DT APP	432.9 6,648	337.7 5,784	
WCPB D21 DT BL	11.9 144	0.0 0	
WUNG-TV D21 DT CP	597.7 15,001	458.1 8,656	
WUNJ-TV D21 DT BL	119.8 5,883	8.0 206	
WPNT D21 DT BL	19.8 0	7.9 0	
WVBT D21 DT BL	59.6 420	15.9 18	
WCVE-TV D22 DT CP	27.8 423	4.0 203	

Interference to BLANK0000027725 CP, scenario 158

	Call	Chan	Svc	Status	City, State	File Number	Distance
Desired:	WWCW	D21	DT	CP	LYNCHBURG, VA	BLANK0000027725	
Undesireds:	WVPY	D21	DD	LIC	FRONT ROYAL, VA	BLEDT20140714AAV	214.8 km
	WUNC-TV	D20	DT	CP	CHAPEL HILL, NC	BLANK0000025215	166.9
	WMPT	D21	DT	APP	ANNAPOLIS, MD	BLANK0000029874	324.1
	WFPT	D21	DT	CP	FREDERICK, MD	BLANK0000025177	295.7
	WCPB	D21	DT	BL	SALISBURY, MD	DTVBL40618	373.8
	WUNG-TV	D21	DT	CP	CONCORD, NC	BLANK0000025213	235.0
	WUNJ-TV	D21	DT	BL	WILMINGTON, NC	DTVBL69332	356.6
	WPNT	D21	DT	BL	PITTSBURGH, PA	DTVBL73907	354.3
	WVBT	D21	DT	BL	VIRGINIA BEACH, VA	DTVBL65387	282.3
	WUVC-DT	D22	DT	CP	FAYETTEVILLE, NC	BLANK0000025149	209.4
	WCVE-TV	D22	DT	CP	RICHMOND, VA	BLANK0000027467	180.6

Service area	Terrain-limited	IX-free, before	IX-free, after	Percent New IX
38578.6 1,390,982	32171.2 1,212,453	31056.9 1,186,978	30989.4 1,185,852	0.22 0.09

Undesired		Total IX	Unique IX, before		Unique IX, after	
WVPY D21 DD LIC	134.8	1,627			67.4	1,126
WUNC-TV D20 DT CP	95.9	6,422	40.0	2,686	40.0	2,686
WMPT D21 DT APP	432.9	6,648	357.4	5,865	329.8	5,724
WCPB D21 DT BL	11.9	144	0.0	0	0.0	0
WUNG-TV D21 DT CP	597.7	15,001	466.1	8,805	442.2	8,495
WUNJ-TV D21 DT BL	119.8	5,883	8.0	206	8.0	206
WPNT D21 DT BL	19.8	0	7.9	0	4.0	0
WVBT D21 DT BL	59.6	420	19.8	19	15.9	19
WCVE-TV D22 DT CP	27.8	423	4.0	203	4.0	203

Interference to BLANK0000027725 CP, scenario 159

	Call	Chan	Svc	Status	City, State	File Number	Distance
Desired:	WWCW	D21	DT	CP	LYNCHBURG, VA	BLANK0000027725	
Undesireds:	WVPY	D21	DD	LIC	FRONT ROYAL, VA	BLEDT20140714AAV	214.8 km
	WUNC-TV	D20	DT	CP	CHAPEL HILL, NC	BLANK0000025215	166.9
	WHSV-TV	D20	DT	APP	HARRISONBURG, VA	BLANK0000029912	98.0
	WMPT	D21	DT	APP	ANNAPOLIS, MD	BLANK0000029874	324.1
	WFPT	D21	DT	CP	FREDERICK, MD	BLANK0000025177	295.7
	WCPB	D21	DT	BL	SALISBURY, MD	DTVBL40618	373.8
	WUNG-TV	D21	DT	CP	CONCORD, NC	BLANK0000025213	235.0
	WUNJ-TV	D21	DT	BL	WILMINGTON, NC	DTVBL69332	356.6
	WPNT	D21	DT	BL	PITTSBURGH, PA	DTVBL73907	354.3
	WVBT	D21	DT	BL	VIRGINIA BEACH, VA	DTVBL65387	282.3
	WUVC-DT	D22	DT	CP	FAYETTEVILLE, NC	BLANK0000025149	209.4
	WCVE-TV	D22	DT	BL	RICHMOND, VA	DTVBL9987	180.6

Service area		Terrain-limited		IX-free, before		IX-free, after	Percent New IX
38578.6	1,390,982	32171.2	1,212,453	30989.5	1,186,444	30933.9	1,185,386
							0.18
							0.09

Undesired		Total IX	Unique IX, before		Unique IX, after	
WVPY D21 DD LIC	134.8	1,627			55.6	1,058
WUNC-TV D20 DT CP	95.9	6,422	40.0	2,686	40.0	2,686

WHSV-TV D20 DT APP	110.9	1,018	71.3	737	59.4	669
WMPT D21 DT APP	432.9	6,648	341.6	5,835	325.8	5,764
WCPB D21 DT BL	11.9	144	0.0	0	0.0	0
WUNG-TV D21 DT CP	597.7	15,001	458.1	8,656	438.3	8,435
WUNJ-TV D21 DT BL	119.8	5,883	8.0	206	8.0	206
WPNT D21 DT BL	19.8	0	7.9	0	4.0	0
WVBT D21 DT BL	59.6	420	15.9	18	11.9	18
WCVE-TV D22 DT BL	19.9	169	0.0	0	0.0	0

Interference to BLANK0000027725 CP, scenario 160

	Call	Chan	Svc	Status	City, State	File Number	Distance
Desired:	WWCW	D21	DT	CP	LYNCHBURG, VA	BLANK0000027725	
Undesireds:	WVPY	D21	DD	LIC	FRONT ROYAL, VA	BLEDT20140714AAV	214.8 km
	WUNC-TV	D20	DT	CP	CHAPEL HILL, NC	BLANK0000025215	166.9
	WMPT	D21	DT	APP	ANNAPOLIS, MD	BLANK0000029874	324.1
	WFPT	D21	DT	CP	FREDERICK, MD	BLANK0000025177	295.7
	WCPB	D21	DT	BL	SALISBURY, MD	DTVBL40618	373.8
	WUNG-TV	D21	DT	CP	CONCORD, NC	BLANK0000025213	235.0
	WUNJ-TV	D21	DT	BL	WILMINGTON, NC	DTVBL69332	356.6
	WPNT	D21	DT	BL	PITTSBURGH, PA	DTVBL73907	354.3
	WVBT	D21	DT	BL	VIRGINIA BEACH, VA	DTVBL65387	282.3
	WUVC-DT	D22	DT	CP	FAYETTEVILLE, NC	BLANK0000025149	209.4
	WCVE-TV	D22	DT	BL	RICHMOND, VA	DTVBL9987	180.6

Service area		Terrain-limited		IX-free, before		IX-free, after		Percent New IX	
38578.6	1,390,982	32171.2	1,212,453	31060.8	1,187,181	30993.4	1,186,055	0.22	0.09

Undesired		Total IX	Unique IX, before		Unique IX, after	
WVPY D21 DD LIC	134.8	1,627			67.4	1,126
WUNC-TV D20 DT CP	95.9	6,422	40.0	2,686	40.0	2,686
WMPT D21 DT APP	432.9	6,648	361.4	5,916	333.7	5,775
WCPB D21 DT BL	11.9	144	0.0	0	0.0	0
WUNG-TV D21 DT CP	597.7	15,001	466.1	8,805	442.2	8,495

WUNJ-TV D21 DT BL	119.8	5,883	8.0	206	8.0	206
WPNT D21 DT BL	19.8	0	7.9	0	4.0	0
WVBT D21 DT BL	59.6	420	19.8	19	15.9	19
WCVE-TV D22 DT BL	19.9	169	0.0	0	0.0	0

Interference to BLANK0000027725 CP, scenario 161

	Call	Chan	Svc	Status	City, State	File Number	Distance
Desired:	WWCW	D21	DT	CP	LYNCHBURG, VA	BLANK0000027725	
Undesireds:	WVPY	D21	DD	LIC	FRONT ROYAL, VA	BLEDT20140714AAV	214.8 km
	WUNC-TV	D20	DT	BL	CHAPEL HILL, NC	DTVBL69080	166.9
	WHSV-TV	D20	DT	APP	HARRISONBURG, VA	BLANK0000029912	98.0
	WMPT	D21	DT	APP	ANNAPOLIS, MD	BLANK0000029874	324.1
	WFPT	D21	DT	CP	FREDERICK, MD	BLANK0000025177	295.7
	WCPB	D21	DT	BL	SALISBURY, MD	DTVBL40618	373.8
	WUNG-TV	D21	DT	CP	CONCORD, NC	BLANK0000025213	235.0
	WUNJ-TV	D21	DT	CP	WILMINGTON, NC	BLANK0000025131	356.6
	WPNT	D21	DT	CP	PITTSBURGH, PA	BLANK0000025702	354.3
	WVBT	D21	DT	CP	VIRGINIA BEACH, VA	BLANK0000028471	282.3
	WUVC-DT	D22	DT	CP	FAYETTEVILLE, NC	BLANK0000025149	209.4
	WCVE-TV	D22	DT	CP	RICHMOND, VA	BLANK0000027467	180.6

Service area		Terrain-limited		IX-free, before		IX-free, after		Percent New IX	
38578.6	1,390,982	32171.2	1,212,453	30989.5	1,186,251	30933.9	1,185,193	0.18	0.09

Undesired		Total IX	Unique IX, before		Unique IX, after	
WVPY D21 DD LIC	134.8	1,627	55.6	1,058		
WUNC-TV D20 DT BL	91.9	6,259	40.0	2,686	40.0	2,686
WHSV-TV D20 DT APP	110.9	1,018	71.3	737	59.4	669
WMPT D21 DT APP	432.9	6,648	353.6	5,801	337.7	5,730
WCPB D21 DT BL	11.9	144	0.0	0	0.0	0
WUNG-TV D21 DT CP	597.7	15,001	458.1	8,656	438.3	8,435
WUNJ-TV D21 DT CP	119.8	5,883	12.0	369	12.0	369
WPNT D21 DT CP	19.8	0	7.9	0	4.0	0

WVBT D21 DT CP	39.7	393	11.9	8	7.9	8
WCVE-TV D22 DT CP	27.8	423	4.0	203	4.0	203

Interference to BLANK0000027725 CP, scenario 162

	Call	Chan	Svc	Status	City, State	File Number	Distance
Desired:	WWCW	D21	DT	CP	LYNCHBURG, VA	BLANK0000027725	
Undesireds:	WVPY	D21	DD	LIC	FRONT ROYAL, VA	BLEDT20140714AAV	214.8 km
	WUNC-TV	D20	DT	BL	CHAPEL HILL, NC	DTVBL69080	166.9
	WMPT	D21	DT	APP	ANNAPOLIS, MD	BLANK0000029874	324.1
	WFPT	D21	DT	CP	FREDERICK, MD	BLANK0000025177	295.7
	WCPB	D21	DT	BL	SALISBURY, MD	DTVBL40618	373.8
	WUNG-TV	D21	DT	CP	CONCORD, NC	BLANK0000025213	235.0
	WUNJ-TV	D21	DT	CP	WILMINGTON, NC	BLANK0000025131	356.6
	WPNT	D21	DT	CP	PITTSBURGH, PA	BLANK0000025702	354.3
	WVBT	D21	DT	CP	VIRGINIA BEACH, VA	BLANK0000028471	282.3
	WUVC-DT	D22	DT	CP	FAYETTEVILLE, NC	BLANK0000025149	209.4
	WCVE-TV	D22	DT	CP	RICHMOND, VA	BLANK0000027467	180.6

Service area		Terrain-limited		IX-free, before		IX-free, after		Percent New IX	
38578.6	1,390,982	32171.2	1,212,453	31060.8	1,186,988	30993.4	1,185,862	0.22	0.09

Undesired		Total IX	Unique IX, before		Unique IX, after	
WVPY D21 DD LIC	134.8	1,627			67.4	1,126
WUNC-TV D20 DT BL	91.9	6,259	40.0	2,686	40.0	2,686
WMPT D21 DT APP	432.9	6,648	373.3	5,882	345.6	5,741
WCPB D21 DT BL	11.9	144	0.0	0	0.0	0
WUNG-TV D21 DT CP	597.7	15,001	466.1	8,805	442.2	8,495
WUNJ-TV D21 DT CP	119.8	5,883	12.0	369	12.0	369
WPNT D21 DT CP	19.8	0	7.9	0	4.0	0
WVBT D21 DT CP	39.7	393	15.9	9	11.9	9
WCVE-TV D22 DT CP	27.8	423	4.0	203	4.0	203

Interference to BLANK0000027725 CP, scenario 163

	Call	Chan	Svc	Status	City, State	File Number	Distance
Desired:	WWCW	D21	DT	CP	LYNCHBURG, VA	BLANK0000027725	
Undesireds:	WVPY	D21	DD	LIC	FRONT ROYAL, VA	BLEDT20140714AAV	214.8 km
	WUNC-TV	D20	DT	BL	CHAPEL HILL, NC	DTVBL69080	166.9
	WHSV-TV	D20	DT	APP	HARRISONBURG, VA	BLANK0000029912	98.0
	WMPT	D21	DT	APP	ANNAPOLIS, MD	BLANK0000029874	324.1
	WFPT	D21	DT	CP	FREDERICK, MD	BLANK0000025177	295.7
	WCPB	D21	DT	BL	SALISBURY, MD	DTVBL40618	373.8
	WUNG-TV	D21	DT	CP	CONCORD, NC	BLANK0000025213	235.0
	WUNJ-TV	D21	DT	CP	WILMINGTON, NC	BLANK0000025131	356.6
	WPNT	D21	DT	CP	PITTSBURGH, PA	BLANK0000025702	354.3
	WVBT	D21	DT	CP	VIRGINIA BEACH, VA	BLANK0000028471	282.3
	WUVC-DT	D22	DT	CP	FAYETTEVILLE, NC	BLANK0000025149	209.4
	WCVE-TV	D22	DT	BL	RICHMOND, VA	DTVBL9987	180.6

Service area	Terrain-limited	IX-free, before	IX-free, after	Percent New IX
38578.6 1,390,982	32171.2 1,212,453	30993.5 1,186,454	30937.9 1,185,396	0.18 0.09

Undesired	Total IX	Unique IX, before	Unique IX, after
WVPY D21 DD LIC 134.8	1,627	55.6 1,058	
WUNC-TV D20 DT BL 91.9	6,259	40.0 2,686	
WHSV-TV D20 DT APP 110.9	1,018	71.3 737	
WMPT D21 DT APP 432.9	6,648	357.5 5,852	
WCPB D21 DT BL 11.9	144	0.0 0	
WUNG-TV D21 DT CP 597.7	15,001	458.1 8,656	
WUNJ-TV D21 DT CP 119.8	5,883	12.0 369	
WPNT D21 DT CP 19.8	0	7.9 0	
WVBT D21 DT CP 39.7	393	11.9 8	
WCVE-TV D22 DT BL 19.9	169	0.0 0	

Interference to BLANK0000027725 CP, scenario 164

	Call	Chan	Svc	Status	City, State	File Number	Distance
Desired:	WWCW	D21	DT	CP	LYNCHBURG, VA	BLANK0000027725	
Undesireds:	WVPY	D21	DD	LIC	FRONT ROYAL, VA	BLEDT20140714AAV	214.8 km
	WUNC-TV	D20	DT	BL	CHAPEL HILL, NC	DTVBL69080	166.9
	WMPT	D21	DT	APP	ANNAPOLIS, MD	BLANK0000029874	324.1
	WFPT	D21	DT	CP	FREDERICK, MD	BLANK0000025177	295.7
	WCPB	D21	DT	BL	SALISBURY, MD	DTVBL40618	373.8
	WUNG-TV	D21	DT	CP	CONCORD, NC	BLANK0000025213	235.0
	WUNJ-TV	D21	DT	CP	WILMINGTON, NC	BLANK0000025131	356.6
	WPNT	D21	DT	CP	PITTSBURGH, PA	BLANK0000025702	354.3
	WVBT	D21	DT	CP	VIRGINIA BEACH, VA	BLANK0000028471	282.3
	WUVC-DT	D22	DT	CP	FAYETTEVILLE, NC	BLANK0000025149	209.4
	WCVE-TV	D22	DT	BL	RICHMOND, VA	DTVBL9987	180.6

Service area	Terrain-limited	IX-free, before	IX-free, after	Percent New IX
38578.6 1,390,982	32171.2 1,212,453	31064.8 1,187,191	30997.4 1,186,065	0.22 0.09

Undesired	Total IX	Unique IX, before	Unique IX, after
WVPY D21 DD LIC 134.8	1,627	67.4 1,126	
WUNC-TV D20 DT BL 91.9	6,259	40.0 2,686	
WMPT D21 DT APP 432.9	6,648	377.3 5,933	
WCPB D21 DT BL 11.9	144	0.0 0	
WUNG-TV D21 DT CP 597.7	15,001	466.1 8,805	
WUNJ-TV D21 DT CP 119.8	5,883	12.0 369	
WPNT D21 DT CP 19.8	0	7.9 0	
WVBT D21 DT CP 39.7	393	15.9 9	
WCVE-TV D22 DT BL 19.9	169	0.0 0	

Interference to BLANK0000027725 CP, scenario 165

	Call	Chan	Svc	Status	City, State	File Number	Distance
Desired:	WWCW	D21	DT	CP	LYNCHBURG, VA	BLANK0000027725	
Undesireds:	WVPY	D21	DD	LIC	FRONT ROYAL, VA	BLEDT20140714AAV	214.8 km

WUNC-TV	D20	DT	BL	CHAPEL HILL, NC	DTVBL69080	166.9
WHSV-TV	D20	DT	APP	HARRISONBURG, VA	BLANK0000029912	98.0
WMPT	D21	DT	APP	ANNAPOLIS, MD	BLANK0000029874	324.1
WFPT	D21	DT	CP	FREDERICK, MD	BLANK0000025177	295.7
WCPB	D21	DT	BL	SALISBURY, MD	DTVBL40618	373.8
WUNG-TV	D21	DT	CP	CONCORD, NC	BLANK0000025213	235.0
WUNJ-TV	D21	DT	BL	WILMINGTON, NC	DTVBL69332	356.6
WPNT	D21	DT	CP	PITTSBURGH, PA	BLANK0000025702	354.3
WVBT	D21	DT	CP	VIRGINIA BEACH, VA	BLANK0000028471	282.3
WUVC-DT	D22	DT	CP	FAYETTEVILLE, NC	BLANK0000025149	209.4
WCVE-TV	D22	DT	CP	RICHMOND, VA	BLANK0000027467	180.6

Service area		Terrain-limited		IX-free, before		IX-free, after		Percent New IX	
38578.6	1,390,982	32171.2	1,212,453	30989.5	1,186,251	30933.9	1,185,193	0.18	0.09

Undesired		Total IX	Unique IX, before		Unique IX, after	
WVPY D21 DD LIC	134.8	1,627			55.6	1,058
WUNC-TV D20 DT BL	91.9	6,259	40.0	2,686	40.0	2,686
WHSV-TV D20 DT APP	110.9	1,018	71.3	737	59.4	669
WMPT D21 DT APP	432.9	6,648	353.6	5,801	337.7	5,730
WCPB D21 DT BL	11.9	144	0.0	0	0.0	0
WUNG-TV D21 DT CP	597.7	15,001	458.1	8,656	438.3	8,435
WUNJ-TV D21 DT BL	119.8	5,883	12.0	369	12.0	369
WPNT D21 DT CP	19.8	0	7.9	0	4.0	0
WVBT D21 DT CP	39.7	393	11.9	8	7.9	8
WCVE-TV D22 DT CP	27.8	423	4.0	203	4.0	203

Interference to BLANK0000027725 CP, scenario 166

	Call	Chan	Svc	Status	City, State	File Number	Distance
Desired:	WWCW	D21	DT	CP	LYNCHBURG, VA	BLANK0000027725	
Undesireds:	WVPY	D21	DD	LIC	FRONT ROYAL, VA	BLEDT20140714AAV	214.8 km
	WUNC-TV	D20	DT	BL	CHAPEL HILL, NC	DTVBL69080	166.9
	WMPT	D21	DT	APP	ANNAPOLIS, MD	BLANK0000029874	324.1

WFPT	D21	DT	CP	FREDERICK, MD	BLANK0000025177	295.7
WCPB	D21	DT	BL	SALISBURY, MD	DTVBL40618	373.8
WUNG-TV	D21	DT	CP	CONCORD, NC	BLANK0000025213	235.0
WUNJ-TV	D21	DT	BL	WILMINGTON, NC	DTVBL69332	356.6
WPNT	D21	DT	CP	PITTSBURGH, PA	BLANK0000025702	354.3
WVBT	D21	DT	CP	VIRGINIA BEACH, VA	BLANK0000028471	282.3
WUVC-DT	D22	DT	CP	FAYETTEVILLE, NC	BLANK0000025149	209.4
WCVE-TV	D22	DT	CP	RICHMOND, VA	BLANK0000027467	180.6

Service area	Terrain-limited	IX-free, before	IX-free, after	Percent New IX
38578.6 1,390,982	32171.2 1,212,453	31060.8 1,186,988	30993.4 1,185,862	0.22 0.09

Undesired	Total IX	Unique IX, before	Unique IX, after
WVPY D21 DD LIC 134.8	1,627	67.4 1,126	
WUNC-TV D20 DT BL 91.9	6,259	40.0 2,686	
WMPT D21 DT APP 432.9	6,648	373.3 5,882	
WCPB D21 DT BL 11.9	144	0.0 0	
WUNG-TV D21 DT CP 597.7	15,001	466.1 8,805	
WUNJ-TV D21 DT BL 119.8	5,883	12.0 369	
WPNT D21 DT CP 19.8	0	7.9 0	
WVBT D21 DT CP 39.7	393	15.9 9	
WCVE-TV D22 DT CP 27.8	423	4.0 203	

Interference to BLANK0000027725 CP, scenario 167

Call	Chan	Svc	Status	City, State	File Number	Distance
Desired: WWCW	D21	DT	CP	LYNCHBURG, VA	BLANK0000027725	
Undesireds: WVPY	D21	DD	LIC	FRONT ROYAL, VA	BLEDT20140714AAV	214.8 km
WUNC-TV	D20	DT	BL	CHAPEL HILL, NC	DTVBL69080	166.9
WHSV-TV	D20	DT	APP	HARRISONBURG, VA	BLANK0000029912	98.0
WMPT	D21	DT	APP	ANNAPOLIS, MD	BLANK0000029874	324.1
WFPT	D21	DT	CP	FREDERICK, MD	BLANK0000025177	295.7
WCPB	D21	DT	BL	SALISBURY, MD	DTVBL40618	373.8
WUNG-TV	D21	DT	CP	CONCORD, NC	BLANK0000025213	235.0

WUNJ-TV	D21	DT	BL	WILMINGTON, NC	DTVBL69332	356.6
WPNT	D21	DT	CP	PITTSBURGH, PA	BLANK0000025702	354.3
WVBT	D21	DT	CP	VIRGINIA BEACH, VA	BLANK0000028471	282.3
WUVC-DT	D22	DT	CP	FAYETTEVILLE, NC	BLANK0000025149	209.4
WCVE-TV	D22	DT	BL	RICHMOND, VA	DTVBL9987	180.6

Service area		Terrain-limited		IX-free, before		IX-free, after		Percent New IX	
38578.6	1,390,982	32171.2	1,212,453	30993.5	1,186,454	30937.9	1,185,396	0.18	0.09

Undesired		Total IX	Unique IX, before		Unique IX, after	
WVPY D21 DD LIC	134.8	1,627			55.6	1,058
WUNC-TV D20 DT BL	91.9	6,259	40.0	2,686	40.0	2,686
WHSV-TV D20 DT APP	110.9	1,018	71.3	737	59.4	669
WMPT D21 DT APP	432.9	6,648	357.5	5,852	341.7	5,781
WCPB D21 DT BL	11.9	144	0.0	0	0.0	0
WUNG-TV D21 DT CP	597.7	15,001	458.1	8,656	438.3	8,435
WUNJ-TV D21 DT BL	119.8	5,883	12.0	369	12.0	369
WPNT D21 DT CP	19.8	0	7.9	0	4.0	0
WVBT D21 DT CP	39.7	393	11.9	8	7.9	8
WCVE-TV D22 DT BL	19.9	169	0.0	0	0.0	0

Interference to BLANK0000027725 CP, scenario 168

	Call	Chan	Svc	Status	City, State	File Number	Distance
Desired:	WWCW	D21	DT	CP	LYNCHBURG, VA	BLANK0000027725	
Undesireds:	WVPY	D21	DD	LIC	FRONT ROYAL, VA	BLEDT20140714AAV	214.8 km
	WUNC-TV	D20	DT	BL	CHAPEL HILL, NC	DTVBL69080	166.9
	WMPT	D21	DT	APP	ANNAPOLIS, MD	BLANK0000029874	324.1
	WFPT	D21	DT	CP	FREDERICK, MD	BLANK0000025177	295.7
	WCPB	D21	DT	BL	SALISBURY, MD	DTVBL40618	373.8
	WUNG-TV	D21	DT	CP	CONCORD, NC	BLANK0000025213	235.0
	WUNJ-TV	D21	DT	BL	WILMINGTON, NC	DTVBL69332	356.6
	WPNT	D21	DT	CP	PITTSBURGH, PA	BLANK0000025702	354.3
	WVBT	D21	DT	CP	VIRGINIA BEACH, VA	BLANK0000028471	282.3

WUVC-DT	D22	DT	CP	FAYETTEVILLE, NC	BLANK0000025149	209.4
WCVE-TV	D22	DT	BL	RICHMOND, VA	DTVBL9987	180.6

Service area		Terrain-limited		IX-free, before		IX-free, after		Percent New IX
38578.6	1,390,982	32171.2	1,212,453	31064.8	1,187,191	30997.4	1,186,065	0.22 0.09

Undesired		Total IX	Unique IX, before		Unique IX, after	
WVPY D21 DD LIC	134.8	1,627			67.4	1,126
WUNC-TV D20 DT BL	91.9	6,259	40.0	2,686	40.0	2,686
WMPT D21 DT APP	432.9	6,648	377.3	5,933	349.6	5,792
WCPB D21 DT BL	11.9	144	0.0	0	0.0	0
WUNG-TV D21 DT CP	597.7	15,001	466.1	8,805	442.2	8,495
WUNJ-TV D21 DT BL	119.8	5,883	12.0	369	12.0	369
WPNT D21 DT CP	19.8	0	7.9	0	4.0	0
WVBT D21 DT CP	39.7	393	15.9	9	11.9	9
WCVE-TV D22 DT BL	19.9	169	0.0	0	0.0	0

Interference to BLANK0000027725 CP, scenario 169

	Call	Chan	Svc	Status	City, State	File Number	Distance
Desired:	WWCW	D21	DT	CP	LYNCHBURG, VA	BLANK0000027725	
Undesireds:	WVPY	D21	DD	LIC	FRONT ROYAL, VA	BLEDT20140714AAV	214.8 km
	WUNC-TV	D20	DT	BL	CHAPEL HILL, NC	DTVBL69080	166.9
	WHSV-TV	D20	DT	APP	HARRISONBURG, VA	BLANK0000029912	98.0
	WMPT	D21	DT	APP	ANNAPOLIS, MD	BLANK0000029874	324.1
	WFPT	D21	DT	CP	FREDERICK, MD	BLANK0000025177	295.7
	WCPB	D21	DT	BL	SALISBURY, MD	DTVBL40618	373.8
	WUNG-TV	D21	DT	CP	CONCORD, NC	BLANK0000025213	235.0
	WUNJ-TV	D21	DT	CP	WILMINGTON, NC	BLANK0000025131	356.6
	WPNT	D21	DT	BL	PITTSBURGH, PA	DTVBL73907	354.3
	WVBT	D21	DT	CP	VIRGINIA BEACH, VA	BLANK0000028471	282.3
	WUVC-DT	D22	DT	CP	FAYETTEVILLE, NC	BLANK0000025149	209.4
	WCVE-TV	D22	DT	CP	RICHMOND, VA	BLANK0000027467	180.6

Service area	Terrain-limited	IX-free, before	IX-free, after	Percent New IX
38578.6 1,390,982	32171.2 1,212,453	30989.5 1,186,251	30933.9 1,185,193	0.18 0.09

Undesired	Total IX	Unique IX, before	Unique IX, after
WVPY D21 DD LIC	134.8 1,627	55.6 1,058	
WUNC-TV D20 DT BL	91.9 6,259	40.0 2,686	
WHSV-TV D20 DT APP	110.9 1,018	71.3 737	
WMPT D21 DT APP	432.9 6,648	353.6 5,801	
WCPB D21 DT BL	11.9 144	0.0 0	
WUNG-TV D21 DT CP	597.7 15,001	458.1 8,656	
WUNJ-TV D21 DT CP	119.8 5,883	12.0 369	
WPNT D21 DT BL	19.8 0	7.9 0	
WVBT D21 DT CP	39.7 393	11.9 8	
WCVE-TV D22 DT CP	27.8 423	4.0 203	

Interference to BLANK0000027725 CP, scenario 170

	Call	Chan	Svc	Status	City, State	File Number	Distance
Desired:	WWCW	D21	DT	CP	LYNCHBURG, VA	BLANK0000027725	
Undesireds:	WVPY	D21	DD	LIC	FRONT ROYAL, VA	BLEDT20140714AAV	214.8 km
	WUNC-TV	D20	DT	BL	CHAPEL HILL, NC	DTVBL69080	166.9
	WMPT	D21	DT	APP	ANNAPOLIS, MD	BLANK0000029874	324.1
	WFPT	D21	DT	CP	FREDERICK, MD	BLANK0000025177	295.7
	WCPB	D21	DT	BL	SALISBURY, MD	DTVBL40618	373.8
	WUNG-TV	D21	DT	CP	CONCORD, NC	BLANK0000025213	235.0
	WUNJ-TV	D21	DT	CP	WILMINGTON, NC	BLANK0000025131	356.6
	WPNT	D21	DT	BL	PITTSBURGH, PA	DTVBL73907	354.3
	WVBT	D21	DT	CP	VIRGINIA BEACH, VA	BLANK0000028471	282.3
	WUVC-DT	D22	DT	CP	FAYETTEVILLE, NC	BLANK0000025149	209.4
	WCVE-TV	D22	DT	CP	RICHMOND, VA	BLANK0000027467	180.6

Service area	Terrain-limited	IX-free, before	IX-free, after	Percent New IX
38578.6 1,390,982	32171.2 1,212,453	31060.8 1,186,988	30993.4 1,185,862	0.22 0.09

Undesired		Total IX	Unique IX, before		Unique IX, after	
WVPY D21 DD LIC	134.8	1,627			67.4	1,126
WUNC-TV D20 DT BL	91.9	6,259	40.0	2,686	40.0	2,686
WMPT D21 DT APP	432.9	6,648	373.3	5,882	345.6	5,741
WCPB D21 DT BL	11.9	144	0.0	0	0.0	0
WUNG-TV D21 DT CP	597.7	15,001	466.1	8,805	442.2	8,495
WUNJ-TV D21 DT CP	119.8	5,883	12.0	369	12.0	369
WPNT D21 DT BL	19.8	0	7.9	0	4.0	0
WVBT D21 DT CP	39.7	393	15.9	9	11.9	9
WCVE-TV D22 DT CP	27.8	423	4.0	203	4.0	203

Interference to BLANK0000027725 CP, scenario 171

	Call	Chan	Svc	Status	City, State	File Number	Distance
Desired:	WWCW	D21	DT	CP	LYNCHBURG, VA	BLANK0000027725	
Undesireds:	WVPY	D21	DD	LIC	FRONT ROYAL, VA	BLEDT20140714AAV	214.8 km
	WUNC-TV	D20	DT	BL	CHAPEL HILL, NC	DTVBL69080	166.9
	WHSV-TV	D20	DT	APP	HARRISONBURG, VA	BLANK0000029912	98.0
	WMPT	D21	DT	APP	ANNAPOLIS, MD	BLANK0000029874	324.1
	WFPT	D21	DT	CP	FREDERICK, MD	BLANK0000025177	295.7
	WCPB	D21	DT	BL	SALISBURY, MD	DTVBL40618	373.8
	WUNG-TV	D21	DT	CP	CONCORD, NC	BLANK0000025213	235.0
	WUNJ-TV	D21	DT	CP	WILMINGTON, NC	BLANK0000025131	356.6
	WPNT	D21	DT	BL	PITTSBURGH, PA	DTVBL73907	354.3
	WVBT	D21	DT	CP	VIRGINIA BEACH, VA	BLANK0000028471	282.3
	WUVC-DT	D22	DT	CP	FAYETTEVILLE, NC	BLANK0000025149	209.4
	WCVE-TV	D22	DT	BL	RICHMOND, VA	DTVBL9987	180.6

Service area		Terrain-limited		IX-free, before		IX-free, after	Percent New IX
38578.6	1,390,982	32171.2	1,212,453	30993.5	1,186,454	30937.9	1,185,396
							0.18 0.09

Undesired		Total IX	Unique IX, before		Unique IX, after	
WVPY D21 DD LIC	134.8	1,627			55.6	1,058
WUNC-TV D20 DT BL	91.9	6,259	40.0	2,686	40.0	2,686

WHSV-TV D20 DT APP	110.9	1,018	71.3	737	59.4	669
WMPT D21 DT APP	432.9	6,648	357.5	5,852	341.7	5,781
WCPB D21 DT BL	11.9	144	0.0	0	0.0	0
WUNG-TV D21 DT CP	597.7	15,001	458.1	8,656	438.3	8,435
WUNJ-TV D21 DT CP	119.8	5,883	12.0	369	12.0	369
WPNT D21 DT BL	19.8	0	7.9	0	4.0	0
WVBT D21 DT CP	39.7	393	11.9	8	7.9	8
WCVE-TV D22 DT BL	19.9	169	0.0	0	0.0	0

Interference to BLANK0000027725 CP, scenario 172

	Call	Chan	Svc	Status	City, State	File Number	Distance
Desired:	WWCW	D21	DT	CP	LYNCHBURG, VA	BLANK0000027725	
Undesireds:	WVPY	D21	DD	LIC	FRONT ROYAL, VA	BLEDT20140714AAV	214.8 km
	WUNC-TV	D20	DT	BL	CHAPEL HILL, NC	DTVBL69080	166.9
	WMPT	D21	DT	APP	ANNAPOLIS, MD	BLANK0000029874	324.1
	WFPT	D21	DT	CP	FREDERICK, MD	BLANK0000025177	295.7
	WCPB	D21	DT	BL	SALISBURY, MD	DTVBL40618	373.8
	WUNG-TV	D21	DT	CP	CONCORD, NC	BLANK0000025213	235.0
	WUNJ-TV	D21	DT	CP	WILMINGTON, NC	BLANK0000025131	356.6
	WPNT	D21	DT	BL	PITTSBURGH, PA	DTVBL73907	354.3
	WVBT	D21	DT	CP	VIRGINIA BEACH, VA	BLANK0000028471	282.3
	WUVC-DT	D22	DT	CP	FAYETTEVILLE, NC	BLANK0000025149	209.4
	WCVE-TV	D22	DT	BL	RICHMOND, VA	DTVBL9987	180.6

Service area	Terrain-limited	IX-free, before	IX-free, after	Percent New IX
38578.6 1,390,982	32171.2 1,212,453	31064.8 1,187,191	30997.4 1,186,065	0.22 0.09

Undesired	Total IX	Unique IX, before	Unique IX, after
WVPY D21 DD LIC	134.8 1,627	67.4 1,126	
WUNC-TV D20 DT BL	91.9 6,259	40.0 2,686	
WMPT D21 DT APP	432.9 6,648	377.3 5,933	
WCPB D21 DT BL	11.9 144	0.0 0	
WUNG-TV D21 DT CP	597.7 15,001	466.1 8,805	

WUNJ-TV D21 DT CP	119.8	5,883	12.0	369	12.0	369
WPNT D21 DT BL	19.8	0	7.9	0	4.0	0
WVBT D21 DT CP	39.7	393	15.9	9	11.9	9
WCVE-TV D22 DT BL	19.9	169	0.0	0	0.0	0

Interference to BLANK0000027725 CP, scenario 173

	Call	Chan	Svc	Status	City, State	File Number	Distance
Desired:	WWCW	D21	DT	CP	LYNCHBURG, VA	BLANK0000027725	
Undesireds:	WVPY	D21	DD	LIC	FRONT ROYAL, VA	BLEDT20140714AAV	214.8 km
	WUNC-TV	D20	DT	BL	CHAPEL HILL, NC	DTVBL69080	166.9
	WHSV-TV	D20	DT	APP	HARRISONBURG, VA	BLANK0000029912	98.0
	WMPT	D21	DT	APP	ANNAPOLIS, MD	BLANK0000029874	324.1
	WFPT	D21	DT	CP	FREDERICK, MD	BLANK0000025177	295.7
	WCPB	D21	DT	BL	SALISBURY, MD	DTVBL40618	373.8
	WUNG-TV	D21	DT	CP	CONCORD, NC	BLANK0000025213	235.0
	WUNJ-TV	D21	DT	BL	WILMINGTON, NC	DTVBL69332	356.6
	WPNT	D21	DT	BL	PITTSBURGH, PA	DTVBL73907	354.3
	WVBT	D21	DT	CP	VIRGINIA BEACH, VA	BLANK0000028471	282.3
	WUVC-DT	D22	DT	CP	FAYETTEVILLE, NC	BLANK0000025149	209.4
	WCVE-TV	D22	DT	CP	RICHMOND, VA	BLANK0000027467	180.6

Service area	Terrain-limited	IX-free, before	IX-free, after	Percent New IX
38578.6 1,390,982	32171.2 1,212,453	30989.5 1,186,251	30933.9 1,185,193	0.18 0.09

Undesired	Total IX	Unique IX, before	Unique IX, after
WVPY D21 DD LIC 134.8	1,627	55.6 1,058	
WUNC-TV D20 DT BL 91.9	6,259	40.0 2,686	
WHSV-TV D20 DT APP 110.9	1,018	71.3 737	
WMPT D21 DT APP 432.9	6,648	353.6 5,801	
WCPB D21 DT BL 11.9	144	0.0 0	
WUNG-TV D21 DT CP 597.7	15,001	458.1 8,656	
WUNJ-TV D21 DT BL 119.8	5,883	12.0 369	
WPNT D21 DT BL 19.8	0	7.9 0	

WVBT D21 DT CP	39.7	393	11.9	8	7.9	8
WCVE-TV D22 DT CP	27.8	423	4.0	203	4.0	203

Interference to BLANK0000027725 CP, scenario 174

	Call	Chan	Svc	Status	City, State	File Number	Distance
Desired:	WWCW	D21	DT	CP	LYNCHBURG, VA	BLANK0000027725	
Undesireds:	WVPY	D21	DD	LIC	FRONT ROYAL, VA	BLEDT20140714AAV	214.8 km
	WUNC-TV	D20	DT	BL	CHAPEL HILL, NC	DTVBL69080	166.9
	WMPT	D21	DT	APP	ANNAPOLIS, MD	BLANK0000029874	324.1
	WFPT	D21	DT	CP	FREDERICK, MD	BLANK0000025177	295.7
	WCPB	D21	DT	BL	SALISBURY, MD	DTVBL40618	373.8
	WUNG-TV	D21	DT	CP	CONCORD, NC	BLANK0000025213	235.0
	WUNJ-TV	D21	DT	BL	WILMINGTON, NC	DTVBL69332	356.6
	WPNT	D21	DT	BL	PITTSBURGH, PA	DTVBL73907	354.3
	WVBT	D21	DT	CP	VIRGINIA BEACH, VA	BLANK0000028471	282.3
	WUVC-DT	D22	DT	CP	FAYETTEVILLE, NC	BLANK0000025149	209.4
	WCVE-TV	D22	DT	CP	RICHMOND, VA	BLANK0000027467	180.6

Service area		Terrain-limited		IX-free, before		IX-free, after		Percent New IX	
38578.6	1,390,982	32171.2	1,212,453	31060.8	1,186,988	30993.4	1,185,862	0.22	0.09

Undesired		Total IX	Unique IX, before		Unique IX, after	
WVPY D21 DD LIC	134.8	1,627			67.4	1,126
WUNC-TV D20 DT BL	91.9	6,259	40.0	2,686	40.0	2,686
WMPT D21 DT APP	432.9	6,648	373.3	5,882	345.6	5,741
WCPB D21 DT BL	11.9	144	0.0	0	0.0	0
WUNG-TV D21 DT CP	597.7	15,001	466.1	8,805	442.2	8,495
WUNJ-TV D21 DT BL	119.8	5,883	12.0	369	12.0	369
WPNT D21 DT BL	19.8	0	7.9	0	4.0	0
WVBT D21 DT CP	39.7	393	15.9	9	11.9	9
WCVE-TV D22 DT CP	27.8	423	4.0	203	4.0	203

Interference to BLANK0000027725 CP, scenario 175

	Call	Chan	Svc	Status	City, State	File Number	Distance
Desired:	WWCW	D21	DT	CP	LYNCHBURG, VA	BLANK0000027725	
Undesireds:	WVPY	D21	DD	LIC	FRONT ROYAL, VA	BLEDT20140714AAV	214.8 km
	WUNC-TV	D20	DT	BL	CHAPEL HILL, NC	DTVBL69080	166.9
	WHSV-TV	D20	DT	APP	HARRISONBURG, VA	BLANK0000029912	98.0
	WMPT	D21	DT	APP	ANNAPOLIS, MD	BLANK0000029874	324.1
	WFPT	D21	DT	CP	FREDERICK, MD	BLANK0000025177	295.7
	WCPB	D21	DT	BL	SALISBURY, MD	DTVBL40618	373.8
	WUNG-TV	D21	DT	CP	CONCORD, NC	BLANK0000025213	235.0
	WUNJ-TV	D21	DT	BL	WILMINGTON, NC	DTVBL69332	356.6
	WPNT	D21	DT	BL	PITTSBURGH, PA	DTVBL73907	354.3
	WVBT	D21	DT	CP	VIRGINIA BEACH, VA	BLANK0000028471	282.3
	WUVC-DT	D22	DT	CP	FAYETTEVILLE, NC	BLANK0000025149	209.4
	WCVE-TV	D22	DT	BL	RICHMOND, VA	DTVBL9987	180.6

Service area	Terrain-limited	IX-free, before	IX-free, after	Percent New IX
38578.6 1,390,982	32171.2 1,212,453	30993.5 1,186,454	30937.9 1,185,396	0.18 0.09

Undesired	Total IX	Unique IX, before	Unique IX, after
WVPY D21 DD LIC 134.8	1,627	55.6 1,058	
WUNC-TV D20 DT BL 91.9	6,259	40.0 2,686	
WHSV-TV D20 DT APP 110.9	1,018	71.3 737 59.4 669	
WMPT D21 DT APP 432.9	6,648	357.5 5,852 341.7 5,781	
WCPB D21 DT BL 11.9	144	0.0 0 0.0 0	
WUNG-TV D21 DT CP 597.7	15,001	458.1 8,656 438.3 8,435	
WUNJ-TV D21 DT BL 119.8	5,883	12.0 369 12.0 369	
WPNT D21 DT BL 19.8	0	7.9 0 4.0 0	
WVBT D21 DT CP 39.7	393	11.9 8 7.9 8	
WCVE-TV D22 DT BL 19.9	169	0.0 0 0.0 0	

Interference to BLANK0000027725 CP, scenario 176

	Call	Chan	Svc	Status	City, State	File Number	Distance
Desired:	WWCW	D21	DT	CP	LYNCHBURG, VA	BLANK0000027725	
Undesireds:	WVPY	D21	DD	LIC	FRONT ROYAL, VA	BLEDT20140714AAV	214.8 km
	WUNC-TV	D20	DT	BL	CHAPEL HILL, NC	DTVBL69080	166.9
	WMPT	D21	DT	APP	ANNAPOLIS, MD	BLANK0000029874	324.1
	WFPT	D21	DT	CP	FREDERICK, MD	BLANK0000025177	295.7
	WCPB	D21	DT	BL	SALISBURY, MD	DTVBL40618	373.8
	WUNG-TV	D21	DT	CP	CONCORD, NC	BLANK0000025213	235.0
	WUNJ-TV	D21	DT	BL	WILMINGTON, NC	DTVBL69332	356.6
	WPNT	D21	DT	BL	PITTSBURGH, PA	DTVBL73907	354.3
	WVBT	D21	DT	CP	VIRGINIA BEACH, VA	BLANK0000028471	282.3
	WUVC-DT	D22	DT	CP	FAYETTEVILLE, NC	BLANK0000025149	209.4
	WCVE-TV	D22	DT	BL	RICHMOND, VA	DTVBL9987	180.6

Service area	Terrain-limited	IX-free, before	IX-free, after	Percent New IX
38578.6 1,390,982	32171.2 1,212,453	31064.8 1,187,191	30997.4 1,186,065	0.22 0.09

Undesired	Total IX	Unique IX, before	Unique IX, after
WVPY D21 DD LIC 134.8	1,627	67.4 1,126	
WUNC-TV D20 DT BL 91.9	6,259	40.0 2,686	
WMPT D21 DT APP 432.9	6,648	377.3 5,933	
WCPB D21 DT BL 11.9	144	0.0 0	
WUNG-TV D21 DT CP 597.7	15,001	466.1 8,805	
WUNJ-TV D21 DT BL 119.8	5,883	12.0 369	
WPNT D21 DT BL 19.8	0	7.9 0	
WVBT D21 DT CP 39.7	393	15.9 9	
WCVE-TV D22 DT BL 19.9	169	0.0 0	

Interference to BLANK0000027725 CP, scenario 177

	Call	Chan	Svc	Status	City, State	File Number	Distance
Desired:	WWCW	D21	DT	CP	LYNCHBURG, VA	BLANK0000027725	
Undesireds:	WVPY	D21	DD	LIC	FRONT ROYAL, VA	BLEDT20140714AAV	214.8 km

WUNC-TV	D20	DT	BL	CHAPEL HILL, NC	DTVBL69080	166.9
WHSV-TV	D20	DT	APP	HARRISONBURG, VA	BLANK0000029912	98.0
WMPT	D21	DT	APP	ANNAPOLIS, MD	BLANK0000029874	324.1
WFPT	D21	DT	CP	FREDERICK, MD	BLANK0000025177	295.7
WCPB	D21	DT	BL	SALISBURY, MD	DTVBL40618	373.8
WUNG-TV	D21	DT	CP	CONCORD, NC	BLANK0000025213	235.0
WUNJ-TV	D21	DT	CP	WILMINGTON, NC	BLANK0000025131	356.6
WPNT	D21	DT	CP	PITTSBURGH, PA	BLANK0000025702	354.3
WVBT	D21	DT	BL	VIRGINIA BEACH, VA	DTVBL65387	282.3
WUVC-DT	D22	DT	CP	FAYETTEVILLE, NC	BLANK0000025149	209.4
WCVE-TV	D22	DT	CP	RICHMOND, VA	BLANK0000027467	180.6

Service area		Terrain-limited		IX-free, before		IX-free, after		Percent New IX	
38578.6	1,390,982	32171.2	1,212,453	30985.5	1,186,241	30930.0	1,185,183	0.18	0.09

Undesired		Total IX	Unique IX, before		Unique IX, after	
WVPY D21 DD LIC	134.8	1,627			55.6	1,058
WUNC-TV D20 DT BL	91.9	6,259	40.0	2,686	40.0	2,686
WHSV-TV D20 DT APP	110.9	1,018	71.3	737	59.4	669
WMPT D21 DT APP	432.9	6,648	337.7	5,784	321.8	5,713
WCPB D21 DT BL	11.9	144	0.0	0	0.0	0
WUNG-TV D21 DT CP	597.7	15,001	458.1	8,656	438.3	8,435
WUNJ-TV D21 DT CP	119.8	5,883	12.0	369	12.0	369
WPNT D21 DT CP	19.8	0	7.9	0	4.0	0
WVBT D21 DT BL	59.6	420	15.9	18	11.9	18
WCVE-TV D22 DT CP	27.8	423	4.0	203	4.0	203

Interference to BLANK0000027725 CP, scenario 178

	Call	Chan	Svc	Status	City, State	File Number	Distance
Desired:	WWCW	D21	DT	CP	LYNCHBURG, VA	BLANK0000027725	
Undesireds:	WVPY	D21	DD	LIC	FRONT ROYAL, VA	BLEDT20140714AAV	214.8 km
	WUNC-TV	D20	DT	BL	CHAPEL HILL, NC	DTVBL69080	166.9
	WMPT	D21	DT	APP	ANNAPOLIS, MD	BLANK0000029874	324.1

WFPT	D21	DT	CP	FREDERICK, MD	BLANK0000025177	295.7
WCPB	D21	DT	BL	SALISBURY, MD	DTVBL40618	373.8
WUNG-TV	D21	DT	CP	CONCORD, NC	BLANK0000025213	235.0
WUNJ-TV	D21	DT	CP	WILMINGTON, NC	BLANK0000025131	356.6
WPNT	D21	DT	CP	PITTSBURGH, PA	BLANK0000025702	354.3
WVBT	D21	DT	BL	VIRGINIA BEACH, VA	DTVBL65387	282.3
WUVC-DT	D22	DT	CP	FAYETTEVILLE, NC	BLANK0000025149	209.4
WCVE-TV	D22	DT	CP	RICHMOND, VA	BLANK0000027467	180.6

Service area		Terrain-limited		IX-free, before		IX-free, after		Percent New IX	
38578.6	1,390,982	32171.2	1,212,453	31056.9	1,186,978	30989.4	1,185,852	0.22	0.09

Undesired		Total IX	Unique IX, before		Unique IX, after	
WVPY D21 DD LIC	134.8	1,627			67.4	1,126
WUNC-TV D20 DT BL	91.9	6,259	40.0	2,686	40.0	2,686
WMPT D21 DT APP	432.9	6,648	357.4	5,865	329.8	5,724
WCPB D21 DT BL	11.9	144	0.0	0	0.0	0
WUNG-TV D21 DT CP	597.7	15,001	466.1	8,805	442.2	8,495
WUNJ-TV D21 DT CP	119.8	5,883	12.0	369	12.0	369
WPNT D21 DT CP	19.8	0	7.9	0	4.0	0
WVBT D21 DT BL	59.6	420	19.8	19	15.9	19
WCVE-TV D22 DT CP	27.8	423	4.0	203	4.0	203

Interference to BLANK0000027725 CP, scenario 179

	Call	Chan	Svc	Status	City, State	File Number	Distance
Desired:	WWCW	D21	DT	CP	LYNCHBURG, VA	BLANK0000027725	
Undesireds:	WVPY	D21	DD	LIC	FRONT ROYAL, VA	BLEDT20140714AAV	214.8 km
	WUNC-TV	D20	DT	BL	CHAPEL HILL, NC	DTVBL69080	166.9
	WHSV-TV	D20	DT	APP	HARRISONBURG, VA	BLANK0000029912	98.0
	WMPT	D21	DT	APP	ANNAPOLIS, MD	BLANK0000029874	324.1
	WFPT	D21	DT	CP	FREDERICK, MD	BLANK0000025177	295.7
	WCPB	D21	DT	BL	SALISBURY, MD	DTVBL40618	373.8
	WUNG-TV	D21	DT	CP	CONCORD, NC	BLANK0000025213	235.0

WUNJ-TV	D21	DT	CP	WILMINGTON, NC	BLANK0000025131	356.6
WPNT	D21	DT	CP	PITTSBURGH, PA	BLANK0000025702	354.3
WVBT	D21	DT	BL	VIRGINIA BEACH, VA	DTVBL65387	282.3
WUVC-DT	D22	DT	CP	FAYETTEVILLE, NC	BLANK0000025149	209.4
WCVE-TV	D22	DT	BL	RICHMOND, VA	DTVBL9987	180.6

Service area		Terrain-limited		IX-free, before		IX-free, after		Percent New IX	
38578.6	1,390,982	32171.2	1,212,453	30989.5	1,186,444	30933.9	1,185,386	0.18	0.09

Undesired		Total IX	Unique IX, before		Unique IX, after	
WVPY D21 DD LIC	134.8	1,627			55.6	1,058
WUNC-TV D20 DT BL	91.9	6,259	40.0	2,686	40.0	2,686
WHSV-TV D20 DT APP	110.9	1,018	71.3	737	59.4	669
WMPT D21 DT APP	432.9	6,648	341.6	5,835	325.8	5,764
WCPB D21 DT BL	11.9	144	0.0	0	0.0	0
WUNG-TV D21 DT CP	597.7	15,001	458.1	8,656	438.3	8,435
WUNJ-TV D21 DT CP	119.8	5,883	12.0	369	12.0	369
WPNT D21 DT CP	19.8	0	7.9	0	4.0	0
WVBT D21 DT BL	59.6	420	15.9	18	11.9	18
WCVE-TV D22 DT BL	19.9	169	0.0	0	0.0	0

Interference to BLANK0000027725 CP, scenario 180

	Call	Chan	Svc	Status	City, State	File Number	Distance
Desired:	WWCW	D21	DT	CP	LYNCHBURG, VA	BLANK0000027725	
Undesireds:	WVPY	D21	DD	LIC	FRONT ROYAL, VA	BLEDT20140714AAV	214.8 km
	WUNC-TV	D20	DT	BL	CHAPEL HILL, NC	DTVBL69080	166.9
	WMPT	D21	DT	APP	ANNAPOLIS, MD	BLANK0000029874	324.1
	WFPT	D21	DT	CP	FREDERICK, MD	BLANK0000025177	295.7
	WCPB	D21	DT	BL	SALISBURY, MD	DTVBL40618	373.8
	WUNG-TV	D21	DT	CP	CONCORD, NC	BLANK0000025213	235.0
	WUNJ-TV	D21	DT	CP	WILMINGTON, NC	BLANK0000025131	356.6
	WPNT	D21	DT	CP	PITTSBURGH, PA	BLANK0000025702	354.3
	WVBT	D21	DT	BL	VIRGINIA BEACH, VA	DTVBL65387	282.3

WUVC-DT	D22	DT	CP	FAYETTEVILLE, NC	BLANK0000025149	209.4
WCVE-TV	D22	DT	BL	RICHMOND, VA	DTVBL9987	180.6

Service area		Terrain-limited		IX-free, before		IX-free, after		Percent New IX
38578.6	1,390,982	32171.2	1,212,453	31060.8	1,187,181	30993.4	1,186,055	0.22 0.09

Undesired		Total IX	Unique IX, before		Unique IX, after	
WVPY D21 DD LIC	134.8	1,627			67.4	1,126
WUNC-TV D20 DT BL	91.9	6,259	40.0	2,686	40.0	2,686
WMPT D21 DT APP	432.9	6,648	361.4	5,916	333.7	5,775
WCPB D21 DT BL	11.9	144	0.0	0	0.0	0
WUNG-TV D21 DT CP	597.7	15,001	466.1	8,805	442.2	8,495
WUNJ-TV D21 DT CP	119.8	5,883	12.0	369	12.0	369
WPNT D21 DT CP	19.8	0	7.9	0	4.0	0
WVBT D21 DT BL	59.6	420	19.8	19	15.9	19
WCVE-TV D22 DT BL	19.9	169	0.0	0	0.0	0

Interference to BLANK0000027725 CP, scenario 181

	Call	Chan	Svc	Status	City, State	File Number	Distance
Desired:	WWCW	D21	DT	CP	LYNCHBURG, VA	BLANK0000027725	
Undesireds:	WVPY	D21	DD	LIC	FRONT ROYAL, VA	BLEDT20140714AAV	214.8 km
	WUNC-TV	D20	DT	BL	CHAPEL HILL, NC	DTVBL69080	166.9
	WHSV-TV	D20	DT	APP	HARRISONBURG, VA	BLANK0000029912	98.0
	WMPT	D21	DT	APP	ANNAPOLIS, MD	BLANK0000029874	324.1
	WFPT	D21	DT	CP	FREDERICK, MD	BLANK0000025177	295.7
	WCPB	D21	DT	BL	SALISBURY, MD	DTVBL40618	373.8
	WUNG-TV	D21	DT	CP	CONCORD, NC	BLANK0000025213	235.0
	WUNJ-TV	D21	DT	BL	WILMINGTON, NC	DTVBL69332	356.6
	WPNT	D21	DT	CP	PITTSBURGH, PA	BLANK0000025702	354.3
	WVBT	D21	DT	BL	VIRGINIA BEACH, VA	DTVBL65387	282.3
	WUVC-DT	D22	DT	CP	FAYETTEVILLE, NC	BLANK0000025149	209.4
	WCVE-TV	D22	DT	CP	RICHMOND, VA	BLANK0000027467	180.6

Service area		Terrain-limited		IX-free, before		IX-free, after		Percent New IX	
38578.6	1,390,982	32171.2	1,212,453	30985.5	1,186,241	30930.0	1,185,183	0.18	0.09

Undesired		Total IX		Unique IX, before		Unique IX, after	
WVPY D21 DD LIC	134.8	1,627				55.6	1,058
WUNC-TV D20 DT BL	91.9	6,259	40.0	2,686	40.0	2,686	
WHSV-TV D20 DT APP	110.9	1,018	71.3	737	59.4	669	
WMPT D21 DT APP	432.9	6,648	337.7	5,784	321.8	5,713	
WCPB D21 DT BL	11.9	144	0.0	0	0.0	0	
WUNG-TV D21 DT CP	597.7	15,001	458.1	8,656	438.3	8,435	
WUNJ-TV D21 DT BL	119.8	5,883	12.0	369	12.0	369	
WPNT D21 DT CP	19.8	0	7.9	0	4.0	0	
WVBT D21 DT BL	59.6	420	15.9	18	11.9	18	
WCVE-TV D22 DT CP	27.8	423	4.0	203	4.0	203	

Interference to BLANK0000027725 CP, scenario 182

	Call	Chan	Svc	Status	City, State	File Number	Distance
Desired:	WWCW	D21	DT	CP	LYNCHBURG, VA	BLANK0000027725	
Undesireds:	WVPY	D21	DD	LIC	FRONT ROYAL, VA	BLEDT20140714AAV	214.8 km
	WUNC-TV	D20	DT	BL	CHAPEL HILL, NC	DTVBL69080	166.9
	WMPT	D21	DT	APP	ANNAPOLIS, MD	BLANK0000029874	324.1
	WFPT	D21	DT	CP	FREDERICK, MD	BLANK0000025177	295.7
	WCPB	D21	DT	BL	SALISBURY, MD	DTVBL40618	373.8
	WUNG-TV	D21	DT	CP	CONCORD, NC	BLANK0000025213	235.0
	WUNJ-TV	D21	DT	BL	WILMINGTON, NC	DTVBL69332	356.6
	WPNT	D21	DT	CP	PITTSBURGH, PA	BLANK0000025702	354.3
	WVBT	D21	DT	BL	VIRGINIA BEACH, VA	DTVBL65387	282.3
	WUVC-DT	D22	DT	CP	FAYETTEVILLE, NC	BLANK0000025149	209.4
	WCVE-TV	D22	DT	CP	RICHMOND, VA	BLANK0000027467	180.6

Service area		Terrain-limited		IX-free, before		IX-free, after		Percent New IX	
38578.6	1,390,982	32171.2	1,212,453	31056.9	1,186,978	30989.4	1,185,852	0.22	0.09

Undesired		Total IX	Unique IX, before	Unique IX, after
WVPY D21 DD LIC	134.8	1,627		67.4 1,126
WUNC-TV D20 DT BL	91.9	6,259	40.0 2,686	40.0 2,686
WMPT D21 DT APP	432.9	6,648	357.4 5,865	329.8 5,724
WCPB D21 DT BL	11.9	144	0.0 0	0.0 0
WUNG-TV D21 DT CP	597.7	15,001	466.1 8,805	442.2 8,495
WUNJ-TV D21 DT BL	119.8	5,883	12.0 369	12.0 369
WPNT D21 DT CP	19.8	0	7.9 0	4.0 0
WVBT D21 DT BL	59.6	420	19.8 19	15.9 19
WCVE-TV D22 DT CP	27.8	423	4.0 203	4.0 203

Interference to BLANK0000027725 CP, scenario 183

Desired:	Call	Chan	Svc	Status	City, State	File Number	Distance
	WWCW	D21	DT	CP	LYNCHBURG, VA	BLANK0000027725	
Undesireds:	WVPY	D21	DD	LIC	FRONT ROYAL, VA	BLEDT20140714AAV	214.8 km
	WUNC-TV	D20	DT	BL	CHAPEL HILL, NC	DTVBL69080	166.9
	WHSV-TV	D20	DT	APP	HARRISONBURG, VA	BLANK0000029912	98.0
	WMPT	D21	DT	APP	ANNAPOLIS, MD	BLANK0000029874	324.1
	WFPT	D21	DT	CP	FREDERICK, MD	BLANK0000025177	295.7
	WCPB	D21	DT	BL	SALISBURY, MD	DTVBL40618	373.8
	WUNG-TV	D21	DT	CP	CONCORD, NC	BLANK0000025213	235.0
	WUNJ-TV	D21	DT	BL	WILMINGTON, NC	DTVBL69332	356.6
	WPNT	D21	DT	CP	PITTSBURGH, PA	BLANK0000025702	354.3
	WVBT	D21	DT	BL	VIRGINIA BEACH, VA	DTVBL65387	282.3
	WUVC-DT	D22	DT	CP	FAYETTEVILLE, NC	BLANK0000025149	209.4
	WCVE-TV	D22	DT	BL	RICHMOND, VA	DTVBL9987	180.6

Service area	Terrain-limited	IX-free, before	IX-free, after	Percent New IX
38578.6 1,390,982	32171.2 1,212,453	30989.5 1,186,444	30933.9 1,185,386	0.18 0.09

Undesired		Total IX	Unique IX, before	Unique IX, after
WVPY D21 DD LIC	134.8	1,627		55.6 1,058
WUNC-TV D20 DT BL	91.9	6,259	40.0 2,686	40.0 2,686

WHSV-TV D20 DT APP	110.9	1,018	71.3	737	59.4	669
WMPT D21 DT APP	432.9	6,648	341.6	5,835	325.8	5,764
WCPB D21 DT BL	11.9	144	0.0	0	0.0	0
WUNG-TV D21 DT CP	597.7	15,001	458.1	8,656	438.3	8,435
WUNJ-TV D21 DT BL	119.8	5,883	12.0	369	12.0	369
WPNT D21 DT CP	19.8	0	7.9	0	4.0	0
WVBT D21 DT BL	59.6	420	15.9	18	11.9	18
WCVE-TV D22 DT BL	19.9	169	0.0	0	0.0	0

Interference to BLANK0000027725 CP, scenario 184

	Call	Chan	Svc	Status	City, State	File Number	Distance
Desired:	WWCW	D21	DT	CP	LYNCHBURG, VA	BLANK0000027725	
Undesireds:	WVPY	D21	DD	LIC	FRONT ROYAL, VA	BLEDT20140714AAV	214.8 km
	WUNC-TV	D20	DT	BL	CHAPEL HILL, NC	DTVBL69080	166.9
	WMPT	D21	DT	APP	ANNAPOLIS, MD	BLANK0000029874	324.1
	WFPT	D21	DT	CP	FREDERICK, MD	BLANK0000025177	295.7
	WCPB	D21	DT	BL	SALISBURY, MD	DTVBL40618	373.8
	WUNG-TV	D21	DT	CP	CONCORD, NC	BLANK0000025213	235.0
	WUNJ-TV	D21	DT	BL	WILMINGTON, NC	DTVBL69332	356.6
	WPNT	D21	DT	CP	PITTSBURGH, PA	BLANK0000025702	354.3
	WVBT	D21	DT	BL	VIRGINIA BEACH, VA	DTVBL65387	282.3
	WUVC-DT	D22	DT	CP	FAYETTEVILLE, NC	BLANK0000025149	209.4
	WCVE-TV	D22	DT	BL	RICHMOND, VA	DTVBL9987	180.6

Service area	Terrain-limited	IX-free, before	IX-free, after	Percent New IX
38578.6 1,390,982	32171.2 1,212,453	31060.8 1,187,181	30993.4 1,186,055	0.22 0.09

Undesired	Total IX	Unique IX, before	Unique IX, after
WVPY D21 DD LIC	134.8 1,627	67.4 1,126	
WUNC-TV D20 DT BL	91.9 6,259	40.0 2,686	
WMPT D21 DT APP	432.9 6,648	361.4 5,916	
WCPB D21 DT BL	11.9 144	0.0 0	
WUNG-TV D21 DT CP	597.7 15,001	466.1 8,805	

WUNJ-TV D21 DT BL	119.8	5,883	12.0	369	12.0	369
WPNT D21 DT CP	19.8	0	7.9	0	4.0	0
WVBT D21 DT BL	59.6	420	19.8	19	15.9	19
WCVE-TV D22 DT BL	19.9	169	0.0	0	0.0	0

Interference to BLANK0000027725 CP, scenario 185

	Call	Chan	Svc	Status	City, State	File Number	Distance
Desired:	WWCW	D21	DT	CP	LYNCHBURG, VA	BLANK0000027725	
Undesireds:	WVPY	D21	DD	LIC	FRONT ROYAL, VA	BLEDT20140714AAV	214.8 km
	WUNC-TV	D20	DT	BL	CHAPEL HILL, NC	DTVBL69080	166.9
	WHSV-TV	D20	DT	APP	HARRISONBURG, VA	BLANK0000029912	98.0
	WMPT	D21	DT	APP	ANNAPOLIS, MD	BLANK0000029874	324.1
	WFPT	D21	DT	CP	FREDERICK, MD	BLANK0000025177	295.7
	WCPB	D21	DT	BL	SALISBURY, MD	DTVBL40618	373.8
	WUNG-TV	D21	DT	CP	CONCORD, NC	BLANK0000025213	235.0
	WUNJ-TV	D21	DT	CP	WILMINGTON, NC	BLANK0000025131	356.6
	WPNT	D21	DT	BL	PITTSBURGH, PA	DTVBL73907	354.3
	WVBT	D21	DT	BL	VIRGINIA BEACH, VA	DTVBL65387	282.3
	WUVC-DT	D22	DT	CP	FAYETTEVILLE, NC	BLANK0000025149	209.4
	WCVE-TV	D22	DT	CP	RICHMOND, VA	BLANK0000027467	180.6

Service area	Terrain-limited	IX-free, before	IX-free, after	Percent New IX
38578.6 1,390,982	32171.2 1,212,453	30985.5 1,186,241	30930.0 1,185,183	0.18 0.09

Undesired	Total IX	Unique IX, before	Unique IX, after
WVPY D21 DD LIC 134.8	1,627	55.6 1,058	
WUNC-TV D20 DT BL 91.9	6,259	40.0 2,686	
WHSV-TV D20 DT APP 110.9	1,018	71.3 737	
WMPT D21 DT APP 432.9	6,648	337.7 5,784	
WCPB D21 DT BL 11.9	144	0.0 0	
WUNG-TV D21 DT CP 597.7	15,001	458.1 8,656	
WUNJ-TV D21 DT CP 119.8	5,883	12.0 369	
WPNT D21 DT BL 19.8	0	7.9 0	

WVBT D21 DT BL	59.6	420	15.9	18	11.9	18
WCVE-TV D22 DT CP	27.8	423	4.0	203	4.0	203

Interference to BLANK0000027725 CP, scenario 186

	Call	Chan	Svc	Status	City, State	File Number	Distance
Desired:	WWCW	D21	DT	CP	LYNCHBURG, VA	BLANK0000027725	
Undesireds:	WVPY	D21	DD	LIC	FRONT ROYAL, VA	BLEDT20140714AAV	214.8 km
	WUNC-TV	D20	DT	BL	CHAPEL HILL, NC	DTVBL69080	166.9
	WMPT	D21	DT	APP	ANNAPOLIS, MD	BLANK0000029874	324.1
	WFPT	D21	DT	CP	FREDERICK, MD	BLANK0000025177	295.7
	WCPB	D21	DT	BL	SALISBURY, MD	DTVBL40618	373.8
	WUNG-TV	D21	DT	CP	CONCORD, NC	BLANK0000025213	235.0
	WUNJ-TV	D21	DT	CP	WILMINGTON, NC	BLANK0000025131	356.6
	WPNT	D21	DT	BL	PITTSBURGH, PA	DTVBL73907	354.3
	WVBT	D21	DT	BL	VIRGINIA BEACH, VA	DTVBL65387	282.3
	WUVC-DT	D22	DT	CP	FAYETTEVILLE, NC	BLANK0000025149	209.4
	WCVE-TV	D22	DT	CP	RICHMOND, VA	BLANK0000027467	180.6

Service area		Terrain-limited		IX-free, before		IX-free, after		Percent New IX	
38578.6	1,390,982	32171.2	1,212,453	31056.9	1,186,978	30989.4	1,185,852	0.22	0.09

Undesired		Total IX	Unique IX, before		Unique IX, after	
WVPY D21 DD LIC	134.8	1,627			67.4	1,126
WUNC-TV D20 DT BL	91.9	6,259	40.0	2,686	40.0	2,686
WMPT D21 DT APP	432.9	6,648	357.4	5,865	329.8	5,724
WCPB D21 DT BL	11.9	144	0.0	0	0.0	0
WUNG-TV D21 DT CP	597.7	15,001	466.1	8,805	442.2	8,495
WUNJ-TV D21 DT CP	119.8	5,883	12.0	369	12.0	369
WPNT D21 DT BL	19.8	0	7.9	0	4.0	0
WVBT D21 DT BL	59.6	420	19.8	19	15.9	19
WCVE-TV D22 DT CP	27.8	423	4.0	203	4.0	203

Interference to BLANK0000027725 CP, scenario 187

	Call	Chan	Svc	Status	City, State	File Number	Distance
Desired:	WWCW	D21	DT	CP	LYNCHBURG, VA	BLANK0000027725	
Undesireds:	WVPY	D21	DD	LIC	FRONT ROYAL, VA	BLEDT20140714AAV	214.8 km
	WUNC-TV	D20	DT	BL	CHAPEL HILL, NC	DTVBL69080	166.9
	WHSV-TV	D20	DT	APP	HARRISONBURG, VA	BLANK0000029912	98.0
	WMPT	D21	DT	APP	ANNAPOLIS, MD	BLANK0000029874	324.1
	WFPT	D21	DT	CP	FREDERICK, MD	BLANK0000025177	295.7
	WCPB	D21	DT	BL	SALISBURY, MD	DTVBL40618	373.8
	WUNG-TV	D21	DT	CP	CONCORD, NC	BLANK0000025213	235.0
	WUNJ-TV	D21	DT	CP	WILMINGTON, NC	BLANK0000025131	356.6
	WPNT	D21	DT	BL	PITTSBURGH, PA	DTVBL73907	354.3
	WVBT	D21	DT	BL	VIRGINIA BEACH, VA	DTVBL65387	282.3
	WUVC-DT	D22	DT	CP	FAYETTEVILLE, NC	BLANK0000025149	209.4
	WCVE-TV	D22	DT	BL	RICHMOND, VA	DTVBL9987	180.6

Service area	Terrain-limited	IX-free, before	IX-free, after	Percent New IX
38578.6 1,390,982	32171.2 1,212,453	30989.5 1,186,444	30933.9 1,185,386	0.18 0.09

Undesired	Total IX	Unique IX, before	Unique IX, after
WVPY D21 DD LIC 134.8	1,627	55.6 1,058	
WUNC-TV D20 DT BL 91.9	6,259	40.0 2,686	
WHSV-TV D20 DT APP 110.9	1,018	71.3 737	59.4 669
WMPT D21 DT APP 432.9	6,648	341.6 5,835	325.8 5,764
WCPB D21 DT BL 11.9	144	0.0 0	0.0 0
WUNG-TV D21 DT CP 597.7	15,001	458.1 8,656	438.3 8,435
WUNJ-TV D21 DT CP 119.8	5,883	12.0 369	12.0 369
WPNT D21 DT BL 19.8	0	7.9 0	4.0 0
WVBT D21 DT BL 59.6	420	15.9 18	11.9 18
WCVE-TV D22 DT BL 19.9	169	0.0 0	0.0 0

Interference to BLANK0000027725 CP, scenario 188

	Call	Chan	Svc	Status	City, State	File Number	Distance
Desired:	WWCW	D21	DT	CP	LYNCHBURG, VA	BLANK0000027725	
Undesireds:	WVPY	D21	DD	LIC	FRONT ROYAL, VA	BLEDT20140714AAV	214.8 km
	WUNC-TV	D20	DT	BL	CHAPEL HILL, NC	DTVBL69080	166.9
	WMPT	D21	DT	APP	ANNAPOLIS, MD	BLANK0000029874	324.1
	WFPT	D21	DT	CP	FREDERICK, MD	BLANK0000025177	295.7
	WCPB	D21	DT	BL	SALISBURY, MD	DTVBL40618	373.8
	WUNG-TV	D21	DT	CP	CONCORD, NC	BLANK0000025213	235.0
	WUNJ-TV	D21	DT	CP	WILMINGTON, NC	BLANK0000025131	356.6
	WPNT	D21	DT	BL	PITTSBURGH, PA	DTVBL73907	354.3
	WVBT	D21	DT	BL	VIRGINIA BEACH, VA	DTVBL65387	282.3
	WUVC-DT	D22	DT	CP	FAYETTEVILLE, NC	BLANK0000025149	209.4
	WCVE-TV	D22	DT	BL	RICHMOND, VA	DTVBL9987	180.6

Service area	Terrain-limited	IX-free, before	IX-free, after	Percent New IX
38578.6 1,390,982	32171.2 1,212,453	31060.8 1,187,181	30993.4 1,186,055	0.22 0.09

Undesired	Total IX	Unique IX, before	Unique IX, after
WVPY D21 DD LIC 134.8	1,627	67.4 1,126	
WUNC-TV D20 DT BL 91.9	6,259	40.0 2,686	
WMPT D21 DT APP 432.9	6,648	361.4 5,916	
WCPB D21 DT BL 11.9	144	0.0 0	
WUNG-TV D21 DT CP 597.7	15,001	466.1 8,805	
WUNJ-TV D21 DT CP 119.8	5,883	12.0 369	
WPNT D21 DT BL 19.8	0	7.9 0	
WVBT D21 DT BL 59.6	420	19.8 19	
WCVE-TV D22 DT BL 19.9	169	0.0 0	

Interference to BLANK0000027725 CP, scenario 189

	Call	Chan	Svc	Status	City, State	File Number	Distance
Desired:	WWCW	D21	DT	CP	LYNCHBURG, VA	BLANK0000027725	
Undesireds:	WVPY	D21	DD	LIC	FRONT ROYAL, VA	BLEDT20140714AAV	214.8 km

WUNC-TV	D20	DT	BL	CHAPEL HILL, NC	DTVBL69080	166.9
WHSV-TV	D20	DT	APP	HARRISONBURG, VA	BLANK0000029912	98.0
WMPT	D21	DT	APP	ANNAPOLIS, MD	BLANK0000029874	324.1
WFPT	D21	DT	CP	FREDERICK, MD	BLANK0000025177	295.7
WCPB	D21	DT	BL	SALISBURY, MD	DTVBL40618	373.8
WUNG-TV	D21	DT	CP	CONCORD, NC	BLANK0000025213	235.0
WUNJ-TV	D21	DT	BL	WILMINGTON, NC	DTVBL69332	356.6
WPNT	D21	DT	BL	PITTSBURGH, PA	DTVBL73907	354.3
WVBT	D21	DT	BL	VIRGINIA BEACH, VA	DTVBL65387	282.3
WUVC-DT	D22	DT	CP	FAYETTEVILLE, NC	BLANK0000025149	209.4
WCVE-TV	D22	DT	CP	RICHMOND, VA	BLANK0000027467	180.6

Service area	Terrain-limited	IX-free, before	IX-free, after	Percent New IX
38578.6 1,390,982	32171.2 1,212,453	30985.5 1,186,241	30930.0 1,185,183	0.18 0.09

Undesired	Total IX	Unique IX, before	Unique IX, after
WVPY D21 DD LIC	134.8 1,627	55.6 1,058	
WUNC-TV D20 DT BL	91.9 6,259	40.0 2,686	
WHSV-TV D20 DT APP	110.9 1,018	71.3 737	
WMPT D21 DT APP	432.9 6,648	337.7 5,784	
WCPB D21 DT BL	11.9 144	0.0 0	
WUNG-TV D21 DT CP	597.7 15,001	458.1 8,656	
WUNJ-TV D21 DT BL	119.8 5,883	12.0 369	
WPNT D21 DT BL	19.8 0	7.9 0	
WVBT D21 DT BL	59.6 420	15.9 18	
WCVE-TV D22 DT CP	27.8 423	4.0 203	

Interference to BLANK0000027725 CP, scenario 190

	Call	Chan	Svc	Status	City, State	File Number	Distance
Desired:	WWCW	D21	DT	CP	LYNCHBURG, VA	BLANK0000027725	
Undesireds:	WVPY	D21	DD	LIC	FRONT ROYAL, VA	BLEDT20140714AAV	214.8 km
	WUNC-TV	D20	DT	BL	CHAPEL HILL, NC	DTVBL69080	166.9
	WMPT	D21	DT	APP	ANNAPOLIS, MD	BLANK0000029874	324.1

WFPT	D21	DT	CP	FREDERICK, MD	BLANK0000025177	295.7
WCPB	D21	DT	BL	SALISBURY, MD	DTVBL40618	373.8
WUNG-TV	D21	DT	CP	CONCORD, NC	BLANK0000025213	235.0
WUNJ-TV	D21	DT	BL	WILMINGTON, NC	DTVBL69332	356.6
WPNT	D21	DT	BL	PITTSBURGH, PA	DTVBL73907	354.3
WVBT	D21	DT	BL	VIRGINIA BEACH, VA	DTVBL65387	282.3
WUVC-DT	D22	DT	CP	FAYETTEVILLE, NC	BLANK0000025149	209.4
WCVE-TV	D22	DT	CP	RICHMOND, VA	BLANK0000027467	180.6

Service area		Terrain-limited		IX-free, before		IX-free, after		Percent New IX	
38578.6	1,390,982	32171.2	1,212,453	31056.9	1,186,978	30989.4	1,185,852	0.22	0.09

Undesired		Total IX	Unique IX, before		Unique IX, after	
WVPY D21 DD LIC	134.8	1,627			67.4	1,126
WUNC-TV D20 DT BL	91.9	6,259	40.0	2,686	40.0	2,686
WMPT D21 DT APP	432.9	6,648	357.4	5,865	329.8	5,724
WCPB D21 DT BL	11.9	144	0.0	0	0.0	0
WUNG-TV D21 DT CP	597.7	15,001	466.1	8,805	442.2	8,495
WUNJ-TV D21 DT BL	119.8	5,883	12.0	369	12.0	369
WPNT D21 DT BL	19.8	0	7.9	0	4.0	0
WVBT D21 DT BL	59.6	420	19.8	19	15.9	19
WCVE-TV D22 DT CP	27.8	423	4.0	203	4.0	203

Interference to BLANK0000027725 CP, scenario 191

	Call	Chan	Svc	Status	City, State	File Number	Distance
Desired:	WWCW	D21	DT	CP	LYNCHBURG, VA	BLANK0000027725	
Undesireds:	WVPY	D21	DD	LIC	FRONT ROYAL, VA	BLEDT20140714AAV	214.8 km
	WUNC-TV	D20	DT	BL	CHAPEL HILL, NC	DTVBL69080	166.9
	WHSV-TV	D20	DT	APP	HARRISONBURG, VA	BLANK0000029912	98.0
	WMPT	D21	DT	APP	ANNAPOLIS, MD	BLANK0000029874	324.1
	WFPT	D21	DT	CP	FREDERICK, MD	BLANK0000025177	295.7
	WCPB	D21	DT	BL	SALISBURY, MD	DTVBL40618	373.8
	WUNG-TV	D21	DT	CP	CONCORD, NC	BLANK0000025213	235.0

WUNJ-TV	D21	DT	BL	WILMINGTON, NC	DTVBL69332	356.6
WPNT	D21	DT	BL	PITTSBURGH, PA	DTVBL73907	354.3
WVBT	D21	DT	BL	VIRGINIA BEACH, VA	DTVBL65387	282.3
WUVC-DT	D22	DT	CP	FAYETTEVILLE, NC	BLANK0000025149	209.4
WCVE-TV	D22	DT	BL	RICHMOND, VA	DTVBL9987	180.6

Service area	Terrain-limited	IX-free, before	IX-free, after	Percent New IX
38578.6 1,390,982	32171.2 1,212,453	30989.5 1,186,444	30933.9 1,185,386	0.18 0.09

Undesired	Total IX	Unique IX, before	Unique IX, after
WVPY D21 DD LIC	134.8 1,627	55.6 1,058	
WUNC-TV D20 DT BL	91.9 6,259	40.0 2,686	
WHSV-TV D20 DT APP	110.9 1,018	71.3 737	
WMPT D21 DT APP	432.9 6,648	341.6 5,835	
WCPB D21 DT BL	11.9 144	0.0 0	
WUNG-TV D21 DT CP	597.7 15,001	458.1 8,656	
WUNJ-TV D21 DT BL	119.8 5,883	12.0 369	
WPNT D21 DT BL	19.8 0	7.9 0	
WVBT D21 DT BL	59.6 420	15.9 18	
WCVE-TV D22 DT BL	19.9 169	0.0 0	

Interference to BLANK0000027725 CP, scenario 192

	Call	Chan	Svc	Status	City, State	File Number	Distance
Desired:	WWCW	D21	DT	CP	LYNCHBURG, VA	BLANK0000027725	
Undesireds:	WVPY	D21	DD	LIC	FRONT ROYAL, VA	BLEDT20140714AAV	214.8 km
	WUNC-TV	D20	DT	BL	CHAPEL HILL, NC	DTVBL69080	166.9
	WMPT	D21	DT	APP	ANNAPOLIS, MD	BLANK0000029874	324.1
	WFPT	D21	DT	CP	FREDERICK, MD	BLANK0000025177	295.7
	WCPB	D21	DT	BL	SALISBURY, MD	DTVBL40618	373.8
	WUNG-TV	D21	DT	CP	CONCORD, NC	BLANK0000025213	235.0
	WUNJ-TV	D21	DT	BL	WILMINGTON, NC	DTVBL69332	356.6
	WPNT	D21	DT	BL	PITTSBURGH, PA	DTVBL73907	354.3
	WVBT	D21	DT	BL	VIRGINIA BEACH, VA	DTVBL65387	282.3

WUVC-DT	D22	DT	CP	FAYETTEVILLE, NC	BLANK0000025149	209.4
WCVE-TV	D22	DT	BL	RICHMOND, VA	DTVBL9987	180.6

Service area	Terrain-limited	IX-free, before	IX-free, after	Percent New IX
38578.6 1,390,982	32171.2 1,212,453	31060.8 1,187,181	30993.4 1,186,055	0.22 0.09

Undesired	Total IX	Unique IX, before	Unique IX, after
WVPY D21 DD LIC	134.8 1,627	67.4 1,126	
WUNC-TV D20 DT BL	91.9 6,259	40.0 2,686	
WMPT D21 DT APP	432.9 6,648	361.4 5,916	
WCPB D21 DT BL	11.9 144	0.0 0	
WUNG-TV D21 DT CP	597.7 15,001	466.1 8,805	
WUNJ-TV D21 DT BL	119.8 5,883	12.0 369	
WPNT D21 DT BL	19.8 0	7.9 0	
WVBT D21 DT BL	59.6 420	19.8 19	
WCVE-TV D22 DT BL	19.9 169	0.0 0	

Interference to BLANK0000027725 CP, scenario 193

Call	Chan	Svc	Status	City, State	File Number	Distance
Desired: WWCW	D21	DT	CP	LYNCHBURG, VA	BLANK0000027725	
Undesireds: WVPY	D21	DD	LIC	FRONT ROYAL, VA	BLEDT20140714AAV	214.8 km
WUNC-TV	D20	DT	CP	CHAPEL HILL, NC	BLANK0000025215	166.9
WHSV-TV	D20	DT	APP	HARRISONBURG, VA	BLANK0000029912	98.0
WMPT	D21	DT	APP	ANNAPOLIS, MD	BLANK0000029874	324.1
WFPT	D21	DT	CP	FREDERICK, MD	BLANK0000025177	295.7
WCPB	D21	DT	BL	SALISBURY, MD	DTVBL40618	373.8
WUNG-TV	D21	DT	BL	CONCORD, NC	DTVBL69124	235.0
WUNJ-TV	D21	DT	CP	WILMINGTON, NC	BLANK0000025131	356.6
WPNT	D21	DT	CP	PITTSBURGH, PA	BLANK0000025702	354.3
WVBT	D21	DT	CP	VIRGINIA BEACH, VA	BLANK0000028471	282.3
WUVC-DT	D22	DT	CP	FAYETTEVILLE, NC	BLANK0000025149	209.4
WCVE-TV	D22	DT	CP	RICHMOND, VA	BLANK0000027467	180.6

Service area		Terrain-limited		IX-free, before		IX-free, after		Percent New IX	
38578.6	1,390,982	32171.2	1,212,453	31029.4	1,187,362	30973.8	1,186,304	0.18	0.09

Undesired		Total IX	Unique IX, before		Unique IX, after	
WVPY D21 DD LIC	134.8	1,627			55.6	1,058
WUNC-TV D20 DT CP	95.9	6,422	40.0	2,686	40.0	2,686
WHSV-TV D20 DT APP	110.9	1,018	79.3	886	63.4	729
WMPT D21 DT APP	432.9	6,648	353.6	5,801	337.7	5,730
WCPB D21 DT BL	11.9	144	0.0	0	0.0	0
WUNG-TV D21 DT BL	542.0	12,808	418.3	7,545	398.4	7,324
WUNJ-TV D21 DT CP	119.8	5,883	8.0	206	8.0	206
WPNT D21 DT CP	19.8	0	7.9	0	4.0	0
WVBT D21 DT CP	39.7	393	11.9	8	7.9	8
WCVE-TV D22 DT CP	27.8	423	4.0	203	4.0	203

Interference to BLANK0000027725 CP, scenario 194

	Call	Chan	Svc	Status	City, State	File Number	Distance
Desired:	WWCW	D21	DT	CP	LYNCHBURG, VA	BLANK0000027725	
Undesireds:	WVPY	D21	DD	LIC	FRONT ROYAL, VA	BLEDT20140714AAV	214.8 km
	WUNC-TV	D20	DT	CP	CHAPEL HILL, NC	BLANK0000025215	166.9
	WMPT	D21	DT	APP	ANNAPOLIS, MD	BLANK0000029874	324.1
	WFPT	D21	DT	CP	FREDERICK, MD	BLANK0000025177	295.7
	WCPB	D21	DT	BL	SALISBURY, MD	DTVBL40618	373.8
	WUNG-TV	D21	DT	BL	CONCORD, NC	DTVBL69124	235.0
	WUNJ-TV	D21	DT	CP	WILMINGTON, NC	BLANK0000025131	356.6
	WPNT	D21	DT	CP	PITTSBURGH, PA	BLANK0000025702	354.3
	WVBT	D21	DT	CP	VIRGINIA BEACH, VA	BLANK0000028471	282.3
	WUVC-DT	D22	DT	CP	FAYETTEVILLE, NC	BLANK0000025149	209.4
	WCVE-TV	D22	DT	CP	RICHMOND, VA	BLANK0000027467	180.6

Service area		Terrain-limited		IX-free, before		IX-free, after		Percent New IX	
38578.6	1,390,982	32171.2	1,212,453	31108.6	1,188,248	31037.2	1,187,033	0.23	0.10

Undesired		Total IX	Unique IX, before	Unique IX, after
WVPY D21 DD LIC	134.8	1,627		71.4 1,215
WUNC-TV D20 DT CP	95.9	6,422	40.0 2,686	40.0 2,686
WMPT D21 DT APP	432.9	6,648	377.3 5,932	345.6 5,741
WCPB D21 DT BL	11.9	144	0.0 0	0.0 0
WUNG-TV D21 DT BL	542.0	12,808	418.3 7,545	398.4 7,324
WUNJ-TV D21 DT CP	119.8	5,883	8.0 206	8.0 206
WPNT D21 DT CP	19.8	0	7.9 0	4.0 0
WVBT D21 DT CP	39.7	393	15.9 9	11.9 9
WCVE-TV D22 DT CP	27.8	423	4.0 203	4.0 203

Interference to BLANK0000027725 CP, scenario 195

	Call	Chan	Svc	Status	City, State	File Number	Distance
Desired:	WWCW	D21	DT	CP	LYNCHBURG, VA	BLANK0000027725	
Undesireds:	WVPY	D21	DD	LIC	FRONT ROYAL, VA	BLEDT20140714AAV	214.8 km
	WUNC-TV	D20	DT	CP	CHAPEL HILL, NC	BLANK0000025215	166.9
	WHSV-TV	D20	DT	APP	HARRISONBURG, VA	BLANK0000029912	98.0
	WMPT	D21	DT	APP	ANNAPOLIS, MD	BLANK0000029874	324.1
	WFPT	D21	DT	CP	FREDERICK, MD	BLANK0000025177	295.7
	WCPB	D21	DT	BL	SALISBURY, MD	DTVBL40618	373.8
	WUNG-TV	D21	DT	BL	CONCORD, NC	DTVBL69124	235.0
	WUNJ-TV	D21	DT	CP	WILMINGTON, NC	BLANK0000025131	356.6
	WPNT	D21	DT	CP	PITTSBURGH, PA	BLANK0000025702	354.3
	WVBT	D21	DT	CP	VIRGINIA BEACH, VA	BLANK0000028471	282.3
	WUVC-DT	D22	DT	CP	FAYETTEVILLE, NC	BLANK0000025149	209.4
	WCVE-TV	D22	DT	BL	RICHMOND, VA	DTVBL9987	180.6

Service area	Terrain-limited	IX-free, before	IX-free, after	Percent New IX
38578.6 1,390,982	32171.2 1,212,453	31033.3 1,187,565	30977.8 1,186,507	0.18 0.09

Undesired		Total IX	Unique IX, before	Unique IX, after
WVPY D21 DD LIC	134.8	1,627		55.6 1,058
WUNC-TV D20 DT CP	95.9	6,422	40.0 2,686	40.0 2,686

WHSV-TV D20 DT APP	110.9	1,018	79.3	886	63.4	729
WMPT D21 DT APP	432.9	6,648	357.5	5,852	341.7	5,781
WCPB D21 DT BL	11.9	144	0.0	0	0.0	0
WUNG-TV D21 DT BL	542.0	12,808	418.3	7,545	398.4	7,324
WUNJ-TV D21 DT CP	119.8	5,883	8.0	206	8.0	206
WPNT D21 DT CP	19.8	0	7.9	0	4.0	0
WVBT D21 DT CP	39.7	393	11.9	8	7.9	8
WCVE-TV D22 DT BL	19.9	169	0.0	0	0.0	0

Interference to BLANK0000027725 CP, scenario 196

	Call	Chan	Svc	Status	City, State	File Number	Distance
Desired:	WWCW	D21	DT	CP	LYNCHBURG, VA	BLANK0000027725	
Undesireds:	WVPY	D21	DD	LIC	FRONT ROYAL, VA	BLEDT20140714AAV	214.8 km
	WUNC-TV	D20	DT	CP	CHAPEL HILL, NC	BLANK0000025215	166.9
	WMPT	D21	DT	APP	ANNAPOLIS, MD	BLANK0000029874	324.1
	WFPT	D21	DT	CP	FREDERICK, MD	BLANK0000025177	295.7
	WCPB	D21	DT	BL	SALISBURY, MD	DTVBL40618	373.8
	WUNG-TV	D21	DT	BL	CONCORD, NC	DTVBL69124	235.0
	WUNJ-TV	D21	DT	CP	WILMINGTON, NC	BLANK0000025131	356.6
	WPNT	D21	DT	CP	PITTSBURGH, PA	BLANK0000025702	354.3
	WVBT	D21	DT	CP	VIRGINIA BEACH, VA	BLANK0000028471	282.3
	WUVC-DT	D22	DT	CP	FAYETTEVILLE, NC	BLANK0000025149	209.4
	WCVE-TV	D22	DT	BL	RICHMOND, VA	DTVBL9987	180.6

Service area		Terrain-limited		IX-free, before		IX-free, after		Percent New IX	
38578.6	1,390,982	32171.2	1,212,453	31112.6	1,188,451	31041.2	1,187,236	0.23	0.10

Undesired		Total IX	Unique IX, before		Unique IX, after	
WVPY D21 DD LIC	134.8	1,627			71.4	1,215
WUNC-TV D20 DT CP	95.9	6,422	40.0	2,686	40.0	2,686
WMPT D21 DT APP	432.9	6,648	381.3	5,983	349.6	5,792
WCPB D21 DT BL	11.9	144	0.0	0	0.0	0
WUNG-TV D21 DT BL	542.0	12,808	418.3	7,545	398.4	7,324

WUNJ-TV D21 DT CP	119.8	5,883	8.0	206	8.0	206
WPNT D21 DT CP	19.8	0	7.9	0	4.0	0
WVBT D21 DT CP	39.7	393	15.9	9	11.9	9
WCVE-TV D22 DT BL	19.9	169	0.0	0	0.0	0

Interference to BLANK0000027725 CP, scenario 197

	Call	Chan	Svc	Status	City, State	File Number	Distance
Desired:	WWCW	D21	DT	CP	LYNCHBURG, VA	BLANK0000027725	
Undesireds:	WVPY	D21	DD	LIC	FRONT ROYAL, VA	BLEDT20140714AAV	214.8 km
	WUNC-TV	D20	DT	CP	CHAPEL HILL, NC	BLANK0000025215	166.9
	WHSV-TV	D20	DT	APP	HARRISONBURG, VA	BLANK0000029912	98.0
	WMPT	D21	DT	APP	ANNAPOLIS, MD	BLANK0000029874	324.1
	WFPT	D21	DT	CP	FREDERICK, MD	BLANK0000025177	295.7
	WCPB	D21	DT	BL	SALISBURY, MD	DTVBL40618	373.8
	WUNG-TV	D21	DT	BL	CONCORD, NC	DTVBL69124	235.0
	WUNJ-TV	D21	DT	BL	WILMINGTON, NC	DTVBL69332	356.6
	WPNT	D21	DT	CP	PITTSBURGH, PA	BLANK0000025702	354.3
	WVBT	D21	DT	CP	VIRGINIA BEACH, VA	BLANK0000028471	282.3
	WUVC-DT	D22	DT	CP	FAYETTEVILLE, NC	BLANK0000025149	209.4
	WCVE-TV	D22	DT	CP	RICHMOND, VA	BLANK0000027467	180.6

Service area	Terrain-limited	IX-free, before	IX-free, after	Percent New IX
38578.6 1,390,982	32171.2 1,212,453	31029.4 1,187,362	30973.8 1,186,304	0.18 0.09

Undesired	Total IX	Unique IX, before	Unique IX, after
WVPY D21 DD LIC 134.8	1,627	55.6 1,058	
WUNC-TV D20 DT CP 95.9	6,422	40.0 2,686	
WHSV-TV D20 DT APP 110.9	1,018	79.3 886	
WMPT D21 DT APP 432.9	6,648	353.6 5,801	
WCPB D21 DT BL 11.9	144	0.0 0	
WUNG-TV D21 DT BL 542.0	12,808	418.3 7,545	
WUNJ-TV D21 DT BL 119.8	5,883	8.0 206	
WPNT D21 DT CP 19.8	0	7.9 0	

WVBT D21 DT CP	39.7	393	11.9	8	7.9	8
WCVE-TV D22 DT CP	27.8	423	4.0	203	4.0	203

Interference to BLANK0000027725 CP, scenario 198

	Call	Chan	Svc	Status	City, State	File Number	Distance
Desired:	WWCW	D21	DT	CP	LYNCHBURG, VA	BLANK0000027725	
Undesireds:	WVPY	D21	DD	LIC	FRONT ROYAL, VA	BLEDT20140714AAV	214.8 km
	WUNC-TV	D20	DT	CP	CHAPEL HILL, NC	BLANK0000025215	166.9
	WMPT	D21	DT	APP	ANNAPOLIS, MD	BLANK0000029874	324.1
	WFPT	D21	DT	CP	FREDERICK, MD	BLANK0000025177	295.7
	WCPB	D21	DT	BL	SALISBURY, MD	DTVBL40618	373.8
	WUNG-TV	D21	DT	BL	CONCORD, NC	DTVBL69124	235.0
	WUNJ-TV	D21	DT	BL	WILMINGTON, NC	DTVBL69332	356.6
	WPNT	D21	DT	CP	PITTSBURGH, PA	BLANK0000025702	354.3
	WVBT	D21	DT	CP	VIRGINIA BEACH, VA	BLANK0000028471	282.3
	WUVC-DT	D22	DT	CP	FAYETTEVILLE, NC	BLANK0000025149	209.4
	WCVE-TV	D22	DT	CP	RICHMOND, VA	BLANK0000027467	180.6

Service area		Terrain-limited		IX-free, before		IX-free, after		Percent New IX	
38578.6	1,390,982	32171.2	1,212,453	31108.6	1,188,248	31037.2	1,187,033	0.23	0.10

Undesired		Total IX	Unique IX, before		Unique IX, after	
WVPY D21 DD LIC	134.8	1,627			71.4	1,215
WUNC-TV D20 DT CP	95.9	6,422	40.0	2,686	40.0	2,686
WMPT D21 DT APP	432.9	6,648	377.3	5,932	345.6	5,741
WCPB D21 DT BL	11.9	144	0.0	0	0.0	0
WUNG-TV D21 DT BL	542.0	12,808	418.3	7,545	398.4	7,324
WUNJ-TV D21 DT BL	119.8	5,883	8.0	206	8.0	206
WPNT D21 DT CP	19.8	0	7.9	0	4.0	0
WVBT D21 DT CP	39.7	393	15.9	9	11.9	9
WCVE-TV D22 DT CP	27.8	423	4.0	203	4.0	203

Interference to BLANK0000027725 CP, scenario 199

	Call	Chan	Svc	Status	City, State	File Number	Distance
Desired:	WWCW	D21	DT	CP	LYNCHBURG, VA	BLANK0000027725	
Undesireds:	WVPY	D21	DD	LIC	FRONT ROYAL, VA	BLEDT20140714AAV	214.8 km
	WUNC-TV	D20	DT	CP	CHAPEL HILL, NC	BLANK0000025215	166.9
	WHSV-TV	D20	DT	APP	HARRISONBURG, VA	BLANK0000029912	98.0
	WMPT	D21	DT	APP	ANNAPOLIS, MD	BLANK0000029874	324.1
	WFPT	D21	DT	CP	FREDERICK, MD	BLANK0000025177	295.7
	WCPB	D21	DT	BL	SALISBURY, MD	DTVBL40618	373.8
	WUNG-TV	D21	DT	BL	CONCORD, NC	DTVBL69124	235.0
	WUNJ-TV	D21	DT	BL	WILMINGTON, NC	DTVBL69332	356.6
	WPNT	D21	DT	CP	PITTSBURGH, PA	BLANK0000025702	354.3
	WVBT	D21	DT	CP	VIRGINIA BEACH, VA	BLANK0000028471	282.3
	WUVC-DT	D22	DT	CP	FAYETTEVILLE, NC	BLANK0000025149	209.4
	WCVE-TV	D22	DT	BL	RICHMOND, VA	DTVBL9987	180.6

Service area	Terrain-limited	IX-free, before	IX-free, after	Percent New IX
38578.6 1,390,982	32171.2 1,212,453	31033.3 1,187,565	30977.8 1,186,507	0.18 0.09

Undesired	Total IX	Unique IX, before	Unique IX, after
WVPY D21 DD LIC 134.8	1,627	55.6	1,058
WUNC-TV D20 DT CP 95.9	6,422	40.0	2,686
WHSV-TV D20 DT APP 110.9	1,018	79.3	886
WMPT D21 DT APP 432.9	6,648	357.5	5,852
WCPB D21 DT BL 11.9	144	0.0	0
WUNG-TV D21 DT BL 542.0	12,808	418.3	7,545
WUNJ-TV D21 DT BL 119.8	5,883	8.0	206
WPNT D21 DT CP 19.8	0	7.9	0
WVBT D21 DT CP 39.7	393	11.9	8
WCVE-TV D22 DT BL 19.9	169	0.0	0

Interference to BLANK0000027725 CP, scenario 200

	Call	Chan	Svc	Status	City, State	File Number	Distance
Desired:	WWCW	D21	DT	CP	LYNCHBURG, VA	BLANK0000027725	
Undesireds:	WVPY	D21	DD	LIC	FRONT ROYAL, VA	BLEDT20140714AAV	214.8 km
	WUNC-TV	D20	DT	CP	CHAPEL HILL, NC	BLANK0000025215	166.9
	WMPT	D21	DT	APP	ANNAPOLIS, MD	BLANK0000029874	324.1
	WFPT	D21	DT	CP	FREDERICK, MD	BLANK0000025177	295.7
	WCPB	D21	DT	BL	SALISBURY, MD	DTVBL40618	373.8
	WUNG-TV	D21	DT	BL	CONCORD, NC	DTVBL69124	235.0
	WUNJ-TV	D21	DT	BL	WILMINGTON, NC	DTVBL69332	356.6
	WPNT	D21	DT	CP	PITTSBURGH, PA	BLANK0000025702	354.3
	WVBT	D21	DT	CP	VIRGINIA BEACH, VA	BLANK0000028471	282.3
	WUVC-DT	D22	DT	CP	FAYETTEVILLE, NC	BLANK0000025149	209.4
	WCVE-TV	D22	DT	BL	RICHMOND, VA	DTVBL9987	180.6

Service area	Terrain-limited	IX-free, before	IX-free, after	Percent New IX
38578.6 1,390,982	32171.2 1,212,453	31112.6 1,188,451	31041.2 1,187,236	0.23 0.10

Undesired	Total IX	Unique IX, before	Unique IX, after
WVPY D21 DD LIC 134.8	1,627	71.4 1,215	
WUNC-TV D20 DT CP 95.9	6,422	40.0 2,686	
WMPT D21 DT APP 432.9	6,648	381.3 5,983	
WCPB D21 DT BL 11.9	144	0.0 0	
WUNG-TV D21 DT BL 542.0	12,808	418.3 7,545	
WUNJ-TV D21 DT BL 119.8	5,883	8.0 206	
WPNT D21 DT CP 19.8	0	7.9 0	
WVBT D21 DT CP 39.7	393	15.9 9	
WCVE-TV D22 DT BL 19.9	169	0.0 0	

Interference to BLANK0000027725 CP, scenario 201

	Call	Chan	Svc	Status	City, State	File Number	Distance
Desired:	WWCW	D21	DT	CP	LYNCHBURG, VA	BLANK0000027725	
Undesireds:	WVPY	D21	DD	LIC	FRONT ROYAL, VA	BLEDT20140714AAV	214.8 km

WUNC-TV	D20	DT	CP	CHAPEL HILL, NC	BLANK0000025215	166.9
WHSV-TV	D20	DT	APP	HARRISONBURG, VA	BLANK0000029912	98.0
WMPT	D21	DT	APP	ANNAPOLIS, MD	BLANK0000029874	324.1
WFPT	D21	DT	CP	FREDERICK, MD	BLANK0000025177	295.7
WCPB	D21	DT	BL	SALISBURY, MD	DTVBL40618	373.8
WUNG-TV	D21	DT	BL	CONCORD, NC	DTVBL69124	235.0
WUNJ-TV	D21	DT	CP	WILMINGTON, NC	BLANK0000025131	356.6
WPNT	D21	DT	BL	PITTSBURGH, PA	DTVBL73907	354.3
WVBT	D21	DT	CP	VIRGINIA BEACH, VA	BLANK0000028471	282.3
WUVC-DT	D22	DT	CP	FAYETTEVILLE, NC	BLANK0000025149	209.4
WCVE-TV	D22	DT	CP	RICHMOND, VA	BLANK0000027467	180.6

Service area	Terrain-limited	IX-free, before	IX-free, after	Percent New IX
38578.6 1,390,982	32171.2 1,212,453	31029.4 1,187,362	30973.8 1,186,304	0.18 0.09

Undesired	Total IX	Unique IX, before	Unique IX, after
WVPY D21 DD LIC 134.8	1,627	55.6 1,058	
WUNC-TV D20 DT CP 95.9	6,422	40.0 2,686	
WHSV-TV D20 DT APP 110.9	1,018	79.3 886	
WMPT D21 DT APP 432.9	6,648	353.6 5,801	
WCPB D21 DT BL 11.9	144	0.0 0	
WUNG-TV D21 DT BL 542.0	12,808	418.3 7,545	
WUNJ-TV D21 DT CP 119.8	5,883	8.0 206	
WPNT D21 DT BL 19.8	0	7.9 0	
WVBT D21 DT CP 39.7	393	11.9 8	
WCVE-TV D22 DT CP 27.8	423	4.0 203	

Interference to BLANK0000027725 CP, scenario 202

	Call	Chan	Svc	Status	City, State	File Number	Distance
Desired:	WWCW	D21	DT	CP	LYNCHBURG, VA	BLANK0000027725	
Undesireds:	WVPY	D21	DD	LIC	FRONT ROYAL, VA	BLEDT20140714AAV	214.8 km
	WUNC-TV	D20	DT	CP	CHAPEL HILL, NC	BLANK0000025215	166.9
	WMPT	D21	DT	APP	ANNAPOLIS, MD	BLANK0000029874	324.1

WFPT	D21	DT	CP	FREDERICK, MD	BLANK0000025177	295.7
WCPB	D21	DT	BL	SALISBURY, MD	DTVBL40618	373.8
WUNG-TV	D21	DT	BL	CONCORD, NC	DTVBL69124	235.0
WUNJ-TV	D21	DT	CP	WILMINGTON, NC	BLANK0000025131	356.6
WPNT	D21	DT	BL	PITTSBURGH, PA	DTVBL73907	354.3
WVBT	D21	DT	CP	VIRGINIA BEACH, VA	BLANK0000028471	282.3
WUVC-DT	D22	DT	CP	FAYETTEVILLE, NC	BLANK0000025149	209.4
WCVE-TV	D22	DT	CP	RICHMOND, VA	BLANK0000027467	180.6

Service area		Terrain-limited		IX-free, before		IX-free, after		Percent New IX	
38578.6	1,390,982	32171.2	1,212,453	31108.6	1,188,248	31037.2	1,187,033	0.23	0.10

Undesired		Total IX	Unique IX, before		Unique IX, after	
WVPY D21 DD LIC	134.8	1,627			71.4	1,215
WUNC-TV D20 DT CP	95.9	6,422	40.0	2,686	40.0	2,686
WMPT D21 DT APP	432.9	6,648	377.3	5,932	345.6	5,741
WCPB D21 DT BL	11.9	144	0.0	0	0.0	0
WUNG-TV D21 DT BL	542.0	12,808	418.3	7,545	398.4	7,324
WUNJ-TV D21 DT CP	119.8	5,883	8.0	206	8.0	206
WPNT D21 DT BL	19.8	0	7.9	0	4.0	0
WVBT D21 DT CP	39.7	393	15.9	9	11.9	9
WCVE-TV D22 DT CP	27.8	423	4.0	203	4.0	203

Interference to BLANK0000027725 CP, scenario 203

	Call	Chan	Svc	Status	City, State	File Number	Distance
Desired:	WWCW	D21	DT	CP	LYNCHBURG, VA	BLANK0000027725	
Undesireds:	WVPY	D21	DD	LIC	FRONT ROYAL, VA	BLEDT20140714AAV	214.8 km
	WUNC-TV	D20	DT	CP	CHAPEL HILL, NC	BLANK0000025215	166.9
	WHSV-TV	D20	DT	APP	HARRISONBURG, VA	BLANK0000029912	98.0
	WMPT	D21	DT	APP	ANNAPOLIS, MD	BLANK0000029874	324.1
	WFPT	D21	DT	CP	FREDERICK, MD	BLANK0000025177	295.7
	WCPB	D21	DT	BL	SALISBURY, MD	DTVBL40618	373.8
	WUNG-TV	D21	DT	BL	CONCORD, NC	DTVBL69124	235.0

WUNJ-TV	D21	DT	CP	WILMINGTON, NC	BLANK0000025131	356.6
WPNT	D21	DT	BL	PITTSBURGH, PA	DTVBL73907	354.3
WVBT	D21	DT	CP	VIRGINIA BEACH, VA	BLANK0000028471	282.3
WUVC-DT	D22	DT	CP	FAYETTEVILLE, NC	BLANK0000025149	209.4
WCVE-TV	D22	DT	BL	RICHMOND, VA	DTVBL9987	180.6

Service area	Terrain-limited	IX-free, before	IX-free, after	Percent New IX
38578.6 1,390,982	32171.2 1,212,453	31033.3 1,187,565	30977.8 1,186,507	0.18 0.09

Undesired	Total IX	Unique IX, before	Unique IX, after
WVPY D21 DD LIC	134.8 1,627	55.6 1,058	
WUNC-TV D20 DT CP	95.9 6,422	40.0 2,686	
WHSV-TV D20 DT APP	110.9 1,018	79.3 886	
WMPT D21 DT APP	432.9 6,648	357.5 5,852	
WCPB D21 DT BL	11.9 144	0.0 0	
WUNG-TV D21 DT BL	542.0 12,808	418.3 7,545	
WUNJ-TV D21 DT CP	119.8 5,883	8.0 206	
WPNT D21 DT BL	19.8 0	7.9 0	
WVBT D21 DT CP	39.7 393	11.9 8	
WCVE-TV D22 DT BL	19.9 169	0.0 0	

Interference to BLANK0000027725 CP, scenario 204

	Call	Chan	Svc	Status	City, State	File Number	Distance
Desired:	WWCW	D21	DT	CP	LYNCHBURG, VA	BLANK0000027725	
Undesireds:	WVPY	D21	DD	LIC	FRONT ROYAL, VA	BLEDT20140714AAV	214.8 km
	WUNC-TV	D20	DT	CP	CHAPEL HILL, NC	BLANK0000025215	166.9
	WMPT	D21	DT	APP	ANNAPOLIS, MD	BLANK0000029874	324.1
	WFPT	D21	DT	CP	FREDERICK, MD	BLANK0000025177	295.7
	WCPB	D21	DT	BL	SALISBURY, MD	DTVBL40618	373.8
	WUNG-TV	D21	DT	BL	CONCORD, NC	DTVBL69124	235.0
	WUNJ-TV	D21	DT	CP	WILMINGTON, NC	BLANK0000025131	356.6
	WPNT	D21	DT	BL	PITTSBURGH, PA	DTVBL73907	354.3
	WVBT	D21	DT	CP	VIRGINIA BEACH, VA	BLANK0000028471	282.3

WUVC-DT	D22	DT	CP	FAYETTEVILLE, NC	BLANK0000025149	209.4
WCVE-TV	D22	DT	BL	RICHMOND, VA	DTVBL9987	180.6

Service area	Terrain-limited	IX-free, before	IX-free, after	Percent New IX
38578.6 1,390,982	32171.2 1,212,453	31112.6 1,188,451	31041.2 1,187,236	0.23 0.10

Undesired	Total IX	Unique IX, before	Unique IX, after
WVPY D21 DD LIC	134.8 1,627	71.4 1,215	
WUNC-TV D20 DT CP	95.9 6,422	40.0 2,686	
WMPT D21 DT APP	432.9 6,648	381.3 5,983	
WCPB D21 DT BL	11.9 144	0.0 0	
WUNG-TV D21 DT BL	542.0 12,808	418.3 7,545	
WUNJ-TV D21 DT CP	119.8 5,883	8.0 206	
WPNT D21 DT BL	19.8 0	7.9 0	
WVBT D21 DT CP	39.7 393	15.9 9	
WCVE-TV D22 DT BL	19.9 169	0.0 0	

Interference to BLANK0000027725 CP, scenario 205

	Call	Chan	Svc	Status	City, State	File Number	Distance
Desired:	WWCW	D21	DT	CP	LYNCHBURG, VA	BLANK0000027725	
Undesireds:	WVPY	D21	DD	LIC	FRONT ROYAL, VA	BLEDT20140714AAV	214.8 km
	WUNC-TV	D20	DT	CP	CHAPEL HILL, NC	BLANK0000025215	166.9
	WHSV-TV	D20	DT	APP	HARRISONBURG, VA	BLANK0000029912	98.0
	WMPT	D21	DT	APP	ANNAPOLIS, MD	BLANK0000029874	324.1
	WFPT	D21	DT	CP	FREDERICK, MD	BLANK0000025177	295.7
	WCPB	D21	DT	BL	SALISBURY, MD	DTVBL40618	373.8
	WUNG-TV	D21	DT	BL	CONCORD, NC	DTVBL69124	235.0
	WUNJ-TV	D21	DT	BL	WILMINGTON, NC	DTVBL69332	356.6
	WPNT	D21	DT	BL	PITTSBURGH, PA	DTVBL73907	354.3
	WVBT	D21	DT	CP	VIRGINIA BEACH, VA	BLANK0000028471	282.3
	WUVC-DT	D22	DT	CP	FAYETTEVILLE, NC	BLANK0000025149	209.4
	WCVE-TV	D22	DT	CP	RICHMOND, VA	BLANK0000027467	180.6

Service area	Terrain-limited	IX-free, before	IX-free, after	Percent New IX
38578.6 1,390,982	32171.2 1,212,453	31029.4 1,187,362	30973.8 1,186,304	0.18 0.09

Undesired	Total IX	Unique IX, before	Unique IX, after
WVPY D21 DD LIC	134.8 1,627	55.6 1,058	
WUNC-TV D20 DT CP	95.9 6,422	40.0 2,686	
WHSV-TV D20 DT APP	110.9 1,018	79.3 886	
WMPT D21 DT APP	432.9 6,648	353.6 5,801	
WCPB D21 DT BL	11.9 144	0.0 0	
WUNG-TV D21 DT BL	542.0 12,808	418.3 7,545	
WUNJ-TV D21 DT BL	119.8 5,883	8.0 206	
WPNT D21 DT BL	19.8 0	7.9 0	
WVBT D21 DT CP	39.7 393	11.9 8	
WCVE-TV D22 DT CP	27.8 423	4.0 203	

Interference to BLANK0000027725 CP, scenario 206

	Call	Chan	Svc	Status	City, State	File Number	Distance
Desired:	WWCW	D21	DT	CP	LYNCHBURG, VA	BLANK0000027725	
Undesireds:	WVPY	D21	DD	LIC	FRONT ROYAL, VA	BLEDT20140714AAV	214.8 km
	WUNC-TV	D20	DT	CP	CHAPEL HILL, NC	BLANK0000025215	166.9
	WMPT	D21	DT	APP	ANNAPOLIS, MD	BLANK0000029874	324.1
	WFPT	D21	DT	CP	FREDERICK, MD	BLANK0000025177	295.7
	WCPB	D21	DT	BL	SALISBURY, MD	DTVBL40618	373.8
	WUNG-TV	D21	DT	BL	CONCORD, NC	DTVBL69124	235.0
	WUNJ-TV	D21	DT	BL	WILMINGTON, NC	DTVBL69332	356.6
	WPNT	D21	DT	BL	PITTSBURGH, PA	DTVBL73907	354.3
	WVBT	D21	DT	CP	VIRGINIA BEACH, VA	BLANK0000028471	282.3
	WUVC-DT	D22	DT	CP	FAYETTEVILLE, NC	BLANK0000025149	209.4
	WCVE-TV	D22	DT	CP	RICHMOND, VA	BLANK0000027467	180.6

Service area	Terrain-limited	IX-free, before	IX-free, after	Percent New IX
38578.6 1,390,982	32171.2 1,212,453	31108.6 1,188,248	31037.2 1,187,033	0.23 0.10

Undesired		Total IX	Unique IX, before	Unique IX, after
WVPY D21 DD LIC	134.8	1,627		71.4 1,215
WUNC-TV D20 DT CP	95.9	6,422	40.0 2,686	40.0 2,686
WMPT D21 DT APP	432.9	6,648	377.3 5,932	345.6 5,741
WCPB D21 DT BL	11.9	144	0.0 0	0.0 0
WUNG-TV D21 DT BL	542.0	12,808	418.3 7,545	398.4 7,324
WUNJ-TV D21 DT BL	119.8	5,883	8.0 206	8.0 206
WPNT D21 DT BL	19.8	0	7.9 0	4.0 0
WVBT D21 DT CP	39.7	393	15.9 9	11.9 9
WCVE-TV D22 DT CP	27.8	423	4.0 203	4.0 203

Interference to BLANK0000027725 CP, scenario 207

Desired:	Call	Chan	Svc	Status	City, State	File Number	Distance
	WWCW	D21	DT	CP	LYNCHBURG, VA	BLANK0000027725	
Undesireds:	WVPY	D21	DD	LIC	FRONT ROYAL, VA	BLEDT20140714AAV	214.8 km
	WUNC-TV	D20	DT	CP	CHAPEL HILL, NC	BLANK0000025215	166.9
	WHSV-TV	D20	DT	APP	HARRISONBURG, VA	BLANK0000029912	98.0
	WMPT	D21	DT	APP	ANNAPOLIS, MD	BLANK0000029874	324.1
	WFPT	D21	DT	CP	FREDERICK, MD	BLANK0000025177	295.7
	WCPB	D21	DT	BL	SALISBURY, MD	DTVBL40618	373.8
	WUNG-TV	D21	DT	BL	CONCORD, NC	DTVBL69124	235.0
	WUNJ-TV	D21	DT	BL	WILMINGTON, NC	DTVBL69332	356.6
	WPNT	D21	DT	BL	PITTSBURGH, PA	DTVBL73907	354.3
	WVBT	D21	DT	CP	VIRGINIA BEACH, VA	BLANK0000028471	282.3
	WUVC-DT	D22	DT	CP	FAYETTEVILLE, NC	BLANK0000025149	209.4
	WCVE-TV	D22	DT	BL	RICHMOND, VA	DTVBL9987	180.6

Service area	Terrain-limited	IX-free, before	IX-free, after	Percent New IX
38578.6 1,390,982	32171.2 1,212,453	31033.3 1,187,565	30977.8 1,186,507	0.18 0.09

Undesired		Total IX	Unique IX, before	Unique IX, after
WVPY D21 DD LIC	134.8	1,627		55.6 1,058
WUNC-TV D20 DT CP	95.9	6,422	40.0 2,686	40.0 2,686

WHSV-TV D20 DT APP	110.9	1,018	79.3	886	63.4	729
WMPT D21 DT APP	432.9	6,648	357.5	5,852	341.7	5,781
WCPB D21 DT BL	11.9	144	0.0	0	0.0	0
WUNG-TV D21 DT BL	542.0	12,808	418.3	7,545	398.4	7,324
WUNJ-TV D21 DT BL	119.8	5,883	8.0	206	8.0	206
WPNT D21 DT BL	19.8	0	7.9	0	4.0	0
WVBT D21 DT CP	39.7	393	11.9	8	7.9	8
WCVE-TV D22 DT BL	19.9	169	0.0	0	0.0	0

Interference to BLANK0000027725 CP, scenario 208

	Call	Chan	Svc	Status	City, State	File Number	Distance
Desired:	WWCW	D21	DT	CP	LYNCHBURG, VA	BLANK0000027725	
Undesireds:	WVPY	D21	DD	LIC	FRONT ROYAL, VA	BLEDT20140714AAV	214.8 km
	WUNC-TV	D20	DT	CP	CHAPEL HILL, NC	BLANK0000025215	166.9
	WMPT	D21	DT	APP	ANNAPOLIS, MD	BLANK0000029874	324.1
	WFPT	D21	DT	CP	FREDERICK, MD	BLANK0000025177	295.7
	WCPB	D21	DT	BL	SALISBURY, MD	DTVBL40618	373.8
	WUNG-TV	D21	DT	BL	CONCORD, NC	DTVBL69124	235.0
	WUNJ-TV	D21	DT	BL	WILMINGTON, NC	DTVBL69332	356.6
	WPNT	D21	DT	BL	PITTSBURGH, PA	DTVBL73907	354.3
	WVBT	D21	DT	CP	VIRGINIA BEACH, VA	BLANK0000028471	282.3
	WUVC-DT	D22	DT	CP	FAYETTEVILLE, NC	BLANK0000025149	209.4
	WCVE-TV	D22	DT	BL	RICHMOND, VA	DTVBL9987	180.6

Service area		Terrain-limited		IX-free, before		IX-free, after		Percent New IX	
38578.6	1,390,982	32171.2	1,212,453	31112.6	1,188,451	31041.2	1,187,236	0.23	0.10

Undesired		Total IX	Unique IX, before		Unique IX, after	
WVPY D21 DD LIC	134.8	1,627			71.4	1,215
WUNC-TV D20 DT CP	95.9	6,422	40.0	2,686	40.0	2,686
WMPT D21 DT APP	432.9	6,648	381.3	5,983	349.6	5,792
WCPB D21 DT BL	11.9	144	0.0	0	0.0	0
WUNG-TV D21 DT BL	542.0	12,808	418.3	7,545	398.4	7,324

WUNJ-TV D21 DT BL	119.8	5,883	8.0	206	8.0	206
WPNT D21 DT BL	19.8	0	7.9	0	4.0	0
WVBT D21 DT CP	39.7	393	15.9	9	11.9	9
WCVE-TV D22 DT BL	19.9	169	0.0	0	0.0	0

Interference to BLANK0000027725 CP, scenario 209

	Call	Chan	Svc	Status	City, State	File Number	Distance
Desired:	WWCW	D21	DT	CP	LYNCHBURG, VA	BLANK0000027725	
Undesireds:	WVPY	D21	DD	LIC	FRONT ROYAL, VA	BLEDT20140714AAV	214.8 km
	WUNC-TV	D20	DT	CP	CHAPEL HILL, NC	BLANK0000025215	166.9
	WHSV-TV	D20	DT	APP	HARRISONBURG, VA	BLANK0000029912	98.0
	WMPT	D21	DT	APP	ANNAPOLIS, MD	BLANK0000029874	324.1
	WFPT	D21	DT	CP	FREDERICK, MD	BLANK0000025177	295.7
	WCPB	D21	DT	BL	SALISBURY, MD	DTVBL40618	373.8
	WUNG-TV	D21	DT	BL	CONCORD, NC	DTVBL69124	235.0
	WUNJ-TV	D21	DT	CP	WILMINGTON, NC	BLANK0000025131	356.6
	WPNT	D21	DT	CP	PITTSBURGH, PA	BLANK0000025702	354.3
	WVBT	D21	DT	BL	VIRGINIA BEACH, VA	DTVBL65387	282.3
	WUVC-DT	D22	DT	CP	FAYETTEVILLE, NC	BLANK0000025149	209.4
	WCVE-TV	D22	DT	CP	RICHMOND, VA	BLANK0000027467	180.6

Service area	Terrain-limited	IX-free, before	IX-free, after	Percent New IX
38578.6 1,390,982	32171.2 1,212,453	31025.4 1,187,352	30969.8 1,186,294	0.18 0.09

Undesired	Total IX	Unique IX, before	Unique IX, after
WVPY D21 DD LIC 134.8	1,627	55.6 1,058	
WUNC-TV D20 DT CP 95.9	6,422	40.0 2,686	
WHSV-TV D20 DT APP 110.9	1,018	79.3 886	
WMPT D21 DT APP 432.9	6,648	337.7 5,784	
WCPB D21 DT BL 11.9	144	0.0 0	
WUNG-TV D21 DT BL 542.0	12,808	418.3 7,545	
WUNJ-TV D21 DT CP 119.8	5,883	8.0 206	
WPNT D21 DT CP 19.8	0	7.9 0	

WVBT D21 DT BL	59.6	420	15.9	18	11.9	18
WCVE-TV D22 DT CP	27.8	423	4.0	203	4.0	203

Interference to BLANK0000027725 CP, scenario 210

	Call	Chan	Svc	Status	City, State	File Number	Distance
Desired:	WWCW	D21	DT	CP	LYNCHBURG, VA	BLANK0000027725	
Undesireds:	WVPY	D21	DD	LIC	FRONT ROYAL, VA	BLEDT20140714AAV	214.8 km
	WUNC-TV	D20	DT	CP	CHAPEL HILL, NC	BLANK0000025215	166.9
	WMPT	D21	DT	APP	ANNAPOLIS, MD	BLANK0000029874	324.1
	WFPT	D21	DT	CP	FREDERICK, MD	BLANK0000025177	295.7
	WCPB	D21	DT	BL	SALISBURY, MD	DTVBL40618	373.8
	WUNG-TV	D21	DT	BL	CONCORD, NC	DTVBL69124	235.0
	WUNJ-TV	D21	DT	CP	WILMINGTON, NC	BLANK0000025131	356.6
	WPNT	D21	DT	CP	PITTSBURGH, PA	BLANK0000025702	354.3
	WVBT	D21	DT	BL	VIRGINIA BEACH, VA	DTVBL65387	282.3
	WUVC-DT	D22	DT	CP	FAYETTEVILLE, NC	BLANK0000025149	209.4
	WCVE-TV	D22	DT	CP	RICHMOND, VA	BLANK0000027467	180.6

Service area		Terrain-limited		IX-free, before		IX-free, after		Percent New IX	
38578.6	1,390,982	32171.2	1,212,453	31104.7	1,188,238	31033.3	1,187,023	0.23	0.10

Undesired		Total IX	Unique IX, before		Unique IX, after	
WVPY D21 DD LIC	134.8	1,627			71.4	1,215
WUNC-TV D20 DT CP	95.9	6,422	40.0	2,686	40.0	2,686
WMPT D21 DT APP	432.9	6,648	361.4	5,915	329.8	5,724
WCPB D21 DT BL	11.9	144	0.0	0	0.0	0
WUNG-TV D21 DT BL	542.0	12,808	418.3	7,545	398.4	7,324
WUNJ-TV D21 DT CP	119.8	5,883	8.0	206	8.0	206
WPNT D21 DT CP	19.8	0	7.9	0	4.0	0
WVBT D21 DT BL	59.6	420	19.8	19	15.9	19
WCVE-TV D22 DT CP	27.8	423	4.0	203	4.0	203

Interference to BLANK0000027725 CP, scenario 211

	Call	Chan	Svc	Status	City, State	File Number	Distance
Desired:	WWCW	D21	DT	CP	LYNCHBURG, VA	BLANK0000027725	
Undesireds:	WVPY	D21	DD	LIC	FRONT ROYAL, VA	BLEDT20140714AAV	214.8 km
	WUNC-TV	D20	DT	CP	CHAPEL HILL, NC	BLANK0000025215	166.9
	WHSV-TV	D20	DT	APP	HARRISONBURG, VA	BLANK0000029912	98.0
	WMPT	D21	DT	APP	ANNAPOLIS, MD	BLANK0000029874	324.1
	WFPT	D21	DT	CP	FREDERICK, MD	BLANK0000025177	295.7
	WCPB	D21	DT	BL	SALISBURY, MD	DTVBL40618	373.8
	WUNG-TV	D21	DT	BL	CONCORD, NC	DTVBL69124	235.0
	WUNJ-TV	D21	DT	CP	WILMINGTON, NC	BLANK0000025131	356.6
	WPNT	D21	DT	CP	PITTSBURGH, PA	BLANK0000025702	354.3
	WVBT	D21	DT	BL	VIRGINIA BEACH, VA	DTVBL65387	282.3
	WUVC-DT	D22	DT	CP	FAYETTEVILLE, NC	BLANK0000025149	209.4
	WCVE-TV	D22	DT	BL	RICHMOND, VA	DTVBL9987	180.6

Service area	Terrain-limited	IX-free, before	IX-free, after	Percent New IX
38578.6 1,390,982	32171.2 1,212,453	31029.4 1,187,555	30973.8 1,186,497	0.18 0.09

Undesired	Total IX	Unique IX, before	Unique IX, after
WVPY D21 DD LIC 134.8	1,627	55.6 1,058	
WUNC-TV D20 DT CP 95.9	6,422	40.0 2,686	
WHSV-TV D20 DT APP 110.9	1,018	79.3 886	
WMPT D21 DT APP 432.9	6,648	341.6 5,835	
WCPB D21 DT BL 11.9	144	0.0 0	
WUNG-TV D21 DT BL 542.0	12,808	418.3 7,545	
WUNJ-TV D21 DT CP 119.8	5,883	8.0 206	
WPNT D21 DT CP 19.8	0	7.9 0	
WVBT D21 DT BL 59.6	420	15.9 18	
WCVE-TV D22 DT BL 19.9	169	0.0 0	

Interference to BLANK0000027725 CP, scenario 212

	Call	Chan	Svc	Status	City, State	File Number	Distance
Desired:	WWCW	D21	DT	CP	LYNCHBURG, VA	BLANK0000027725	
Undesireds:	WVPY	D21	DD	LIC	FRONT ROYAL, VA	BLEDT20140714AAV	214.8 km
	WUNC-TV	D20	DT	CP	CHAPEL HILL, NC	BLANK0000025215	166.9
	WMPT	D21	DT	APP	ANNAPOLIS, MD	BLANK0000029874	324.1
	WFPT	D21	DT	CP	FREDERICK, MD	BLANK0000025177	295.7
	WCPB	D21	DT	BL	SALISBURY, MD	DTVBL40618	373.8
	WUNG-TV	D21	DT	BL	CONCORD, NC	DTVBL69124	235.0
	WUNJ-TV	D21	DT	CP	WILMINGTON, NC	BLANK0000025131	356.6
	WPNT	D21	DT	CP	PITTSBURGH, PA	BLANK0000025702	354.3
	WVBT	D21	DT	BL	VIRGINIA BEACH, VA	DTVBL65387	282.3
	WUVC-DT	D22	DT	CP	FAYETTEVILLE, NC	BLANK0000025149	209.4
	WCVE-TV	D22	DT	BL	RICHMOND, VA	DTVBL9987	180.6

Service area	Terrain-limited	IX-free, before	IX-free, after	Percent New IX
38578.6 1,390,982	32171.2 1,212,453	31108.7 1,188,441	31037.2 1,187,226	0.23 0.10

Undesired	Total IX	Unique IX, before	Unique IX, after
WVPY D21 DD LIC 134.8	1,627	71.4 1,215	
WUNC-TV D20 DT CP 95.9	6,422	40.0 2,686	
WMPT D21 DT APP 432.9	6,648	365.4 5,966	
WCPB D21 DT BL 11.9	144	0.0 0	
WUNG-TV D21 DT BL 542.0	12,808	418.3 7,545	
WUNJ-TV D21 DT CP 119.8	5,883	8.0 206	
WPNT D21 DT CP 19.8	0	7.9 0	
WVBT D21 DT BL 59.6	420	19.8 19	
WCVE-TV D22 DT BL 19.9	169	0.0 0	

Interference to BLANK0000027725 CP, scenario 213

	Call	Chan	Svc	Status	City, State	File Number	Distance
Desired:	WWCW	D21	DT	CP	LYNCHBURG, VA	BLANK0000027725	
Undesireds:	WVPY	D21	DD	LIC	FRONT ROYAL, VA	BLEDT20140714AAV	214.8 km

WUNC-TV	D20	DT	CP	CHAPEL HILL, NC	BLANK0000025215	166.9
WHSV-TV	D20	DT	APP	HARRISONBURG, VA	BLANK0000029912	98.0
WMPT	D21	DT	APP	ANNAPOLIS, MD	BLANK0000029874	324.1
WFPT	D21	DT	CP	FREDERICK, MD	BLANK0000025177	295.7
WCPB	D21	DT	BL	SALISBURY, MD	DTVBL40618	373.8
WUNG-TV	D21	DT	BL	CONCORD, NC	DTVBL69124	235.0
WUNJ-TV	D21	DT	BL	WILMINGTON, NC	DTVBL69332	356.6
WPNT	D21	DT	CP	PITTSBURGH, PA	BLANK0000025702	354.3
WVBT	D21	DT	BL	VIRGINIA BEACH, VA	DTVBL65387	282.3
WUVC-DT	D22	DT	CP	FAYETTEVILLE, NC	BLANK0000025149	209.4
WCVE-TV	D22	DT	CP	RICHMOND, VA	BLANK0000027467	180.6

Service area	Terrain-limited	IX-free, before	IX-free, after	Percent New IX
38578.6 1,390,982	32171.2 1,212,453	31025.4 1,187,352	30969.8 1,186,294	0.18 0.09

Undesired	Total IX	Unique IX, before	Unique IX, after
WVPY D21 DD LIC	134.8 1,627	55.6 1,058	
WUNC-TV D20 DT CP	95.9 6,422	40.0 2,686	
WHSV-TV D20 DT APP	110.9 1,018	79.3 886	
WMPT D21 DT APP	432.9 6,648	337.7 5,784	
WCPB D21 DT BL	11.9 144	0.0 0	
WUNG-TV D21 DT BL	542.0 12,808	418.3 7,545	
WUNJ-TV D21 DT BL	119.8 5,883	8.0 206	
WPNT D21 DT CP	19.8 0	7.9 0	
WVBT D21 DT BL	59.6 420	15.9 18	
WCVE-TV D22 DT CP	27.8 423	4.0 203	

Interference to BLANK0000027725 CP, scenario 214

	Call	Chan	Svc	Status	City, State	File Number	Distance
Desired:	WWCW	D21	DT	CP	LYNCHBURG, VA	BLANK0000027725	
Undesireds:	WVPY	D21	DD	LIC	FRONT ROYAL, VA	BLEDT20140714AAV	214.8 km
	WUNC-TV	D20	DT	CP	CHAPEL HILL, NC	BLANK0000025215	166.9
	WMPT	D21	DT	APP	ANNAPOLIS, MD	BLANK0000029874	324.1

WFPT	D21	DT	CP	FREDERICK, MD	BLANK0000025177	295.7
WCPB	D21	DT	BL	SALISBURY, MD	DTVBL40618	373.8
WUNG-TV	D21	DT	BL	CONCORD, NC	DTVBL69124	235.0
WUNJ-TV	D21	DT	BL	WILMINGTON, NC	DTVBL69332	356.6
WPNT	D21	DT	CP	PITTSBURGH, PA	BLANK0000025702	354.3
WVBT	D21	DT	BL	VIRGINIA BEACH, VA	DTVBL65387	282.3
WUVC-DT	D22	DT	CP	FAYETTEVILLE, NC	BLANK0000025149	209.4
WCVE-TV	D22	DT	CP	RICHMOND, VA	BLANK0000027467	180.6

Service area		Terrain-limited		IX-free, before		IX-free, after		Percent New IX	
38578.6	1,390,982	32171.2	1,212,453	31104.7	1,188,238	31033.3	1,187,023	0.23	0.10

Undesired		Total IX	Unique IX, before		Unique IX, after	
WVPY D21 DD LIC	134.8	1,627			71.4	1,215
WUNC-TV D20 DT CP	95.9	6,422	40.0	2,686	40.0	2,686
WMPT D21 DT APP	432.9	6,648	361.4	5,915	329.8	5,724
WCPB D21 DT BL	11.9	144	0.0	0	0.0	0
WUNG-TV D21 DT BL	542.0	12,808	418.3	7,545	398.4	7,324
WUNJ-TV D21 DT BL	119.8	5,883	8.0	206	8.0	206
WPNT D21 DT CP	19.8	0	7.9	0	4.0	0
WVBT D21 DT BL	59.6	420	19.8	19	15.9	19
WCVE-TV D22 DT CP	27.8	423	4.0	203	4.0	203

Interference to BLANK0000027725 CP, scenario 215

	Call	Chan	Svc	Status	City, State	File Number	Distance
Desired:	WWCW	D21	DT	CP	LYNCHBURG, VA	BLANK0000027725	
Undesireds:	WVPY	D21	DD	LIC	FRONT ROYAL, VA	BLEDT20140714AAV	214.8 km
	WUNC-TV	D20	DT	CP	CHAPEL HILL, NC	BLANK0000025215	166.9
	WHSV-TV	D20	DT	APP	HARRISONBURG, VA	BLANK0000029912	98.0
	WMPT	D21	DT	APP	ANNAPOLIS, MD	BLANK0000029874	324.1
	WFPT	D21	DT	CP	FREDERICK, MD	BLANK0000025177	295.7
	WCPB	D21	DT	BL	SALISBURY, MD	DTVBL40618	373.8
	WUNG-TV	D21	DT	BL	CONCORD, NC	DTVBL69124	235.0

WUNJ-TV	D21	DT	BL	WILMINGTON, NC	DTVBL69332	356.6
WPNT	D21	DT	CP	PITTSBURGH, PA	BLANK0000025702	354.3
WVBT	D21	DT	BL	VIRGINIA BEACH, VA	DTVBL65387	282.3
WUVC-DT	D22	DT	CP	FAYETTEVILLE, NC	BLANK0000025149	209.4
WCVE-TV	D22	DT	BL	RICHMOND, VA	DTVBL9987	180.6

Service area		Terrain-limited		IX-free, before		IX-free, after		Percent New IX	
38578.6	1,390,982	32171.2	1,212,453	31029.4	1,187,555	30973.8	1,186,497	0.18	0.09

Undesired		Total IX	Unique IX, before		Unique IX, after	
WVPY D21 DD LIC	134.8	1,627			55.6	1,058
WUNC-TV D20 DT CP	95.9	6,422	40.0	2,686	40.0	2,686
WHSV-TV D20 DT APP	110.9	1,018	79.3	886	63.4	729
WMPT D21 DT APP	432.9	6,648	341.6	5,835	325.8	5,764
WCPB D21 DT BL	11.9	144	0.0	0	0.0	0
WUNG-TV D21 DT BL	542.0	12,808	418.3	7,545	398.4	7,324
WUNJ-TV D21 DT BL	119.8	5,883	8.0	206	8.0	206
WPNT D21 DT CP	19.8	0	7.9	0	4.0	0
WVBT D21 DT BL	59.6	420	15.9	18	11.9	18
WCVE-TV D22 DT BL	19.9	169	0.0	0	0.0	0

Interference to BLANK0000027725 CP, scenario 216

	Call	Chan	Svc	Status	City, State	File Number	Distance
Desired:	WWCW	D21	DT	CP	LYNCHBURG, VA	BLANK0000027725	
Undesireds:	WVPY	D21	DD	LIC	FRONT ROYAL, VA	BLEDT20140714AAV	214.8 km
	WUNC-TV	D20	DT	CP	CHAPEL HILL, NC	BLANK0000025215	166.9
	WMPT	D21	DT	APP	ANNAPOLIS, MD	BLANK0000029874	324.1
	WFPT	D21	DT	CP	FREDERICK, MD	BLANK0000025177	295.7
	WCPB	D21	DT	BL	SALISBURY, MD	DTVBL40618	373.8
	WUNG-TV	D21	DT	BL	CONCORD, NC	DTVBL69124	235.0
	WUNJ-TV	D21	DT	BL	WILMINGTON, NC	DTVBL69332	356.6
	WPNT	D21	DT	CP	PITTSBURGH, PA	BLANK0000025702	354.3
	WVBT	D21	DT	BL	VIRGINIA BEACH, VA	DTVBL65387	282.3

WUVC-DT	D22	DT	CP	FAYETTEVILLE, NC	BLANK0000025149	209.4
WCVE-TV	D22	DT	BL	RICHMOND, VA	DTVBL9987	180.6

Service area		Terrain-limited		IX-free, before		IX-free, after		Percent New IX
38578.6	1,390,982	32171.2	1,212,453	31108.7	1,188,441	31037.2	1,187,226	0.23 0.10

Undesired		Total IX		Unique IX, before		Unique IX, after
WVPY D21 DD LIC	134.8	1,627			71.4	1,215
WUNC-TV D20 DT CP	95.9	6,422	40.0	2,686	40.0	2,686
WMPT D21 DT APP	432.9	6,648	365.4	5,966	333.7	5,775
WCPB D21 DT BL	11.9	144	0.0	0	0.0	0
WUNG-TV D21 DT BL	542.0	12,808	418.3	7,545	398.4	7,324
WUNJ-TV D21 DT BL	119.8	5,883	8.0	206	8.0	206
WPNT D21 DT CP	19.8	0	7.9	0	4.0	0
WVBT D21 DT BL	59.6	420	19.8	19	15.9	19
WCVE-TV D22 DT BL	19.9	169	0.0	0	0.0	0

Interference to BLANK0000027725 CP, scenario 217

	Call	Chan	Svc	Status	City, State	File Number	Distance
Desired:	WWCW	D21	DT	CP	LYNCHBURG, VA	BLANK0000027725	
Undesireds:	WVPY	D21	DD	LIC	FRONT ROYAL, VA	BLEDT20140714AAV	214.8 km
	WUNC-TV	D20	DT	CP	CHAPEL HILL, NC	BLANK0000025215	166.9
	WHSV-TV	D20	DT	APP	HARRISONBURG, VA	BLANK0000029912	98.0
	WMPT	D21	DT	APP	ANNAPOLIS, MD	BLANK0000029874	324.1
	WFPT	D21	DT	CP	FREDERICK, MD	BLANK0000025177	295.7
	WCPB	D21	DT	BL	SALISBURY, MD	DTVBL40618	373.8
	WUNG-TV	D21	DT	BL	CONCORD, NC	DTVBL69124	235.0
	WUNJ-TV	D21	DT	CP	WILMINGTON, NC	BLANK0000025131	356.6
	WPNT	D21	DT	BL	PITTSBURGH, PA	DTVBL73907	354.3
	WVBT	D21	DT	BL	VIRGINIA BEACH, VA	DTVBL65387	282.3
	WUVC-DT	D22	DT	CP	FAYETTEVILLE, NC	BLANK0000025149	209.4
	WCVE-TV	D22	DT	CP	RICHMOND, VA	BLANK0000027467	180.6

Service area	Terrain-limited	IX-free, before	IX-free, after	Percent New IX
38578.6 1,390,982	32171.2 1,212,453	31025.4 1,187,352	30969.8 1,186,294	0.18 0.09

Undesired	Total IX	Unique IX, before	Unique IX, after
WVPY D21 DD LIC	134.8 1,627	55.6 1,058	
WUNC-TV D20 DT CP	95.9 6,422	40.0 2,686	
WHSV-TV D20 DT APP	110.9 1,018	79.3 886	
WMPT D21 DT APP	432.9 6,648	337.7 5,784	
WCPB D21 DT BL	11.9 144	0.0 0	
WUNG-TV D21 DT BL	542.0 12,808	418.3 7,545	
WUNJ-TV D21 DT CP	119.8 5,883	8.0 206	
WPNT D21 DT BL	19.8 0	7.9 0	
WVBT D21 DT BL	59.6 420	15.9 18	
WCVE-TV D22 DT CP	27.8 423	4.0 203	

Interference to BLANK0000027725 CP, scenario 218

	Call	Chan	Svc	Status	City, State	File Number	Distance
Desired:	WWCW	D21	DT	CP	LYNCHBURG, VA	BLANK0000027725	
Undesireds:	WVPY	D21	DD	LIC	FRONT ROYAL, VA	BLEDT20140714AAV	214.8 km
	WUNC-TV	D20	DT	CP	CHAPEL HILL, NC	BLANK0000025215	166.9
	WMPT	D21	DT	APP	ANNAPOLIS, MD	BLANK0000029874	324.1
	WFPT	D21	DT	CP	FREDERICK, MD	BLANK0000025177	295.7
	WCPB	D21	DT	BL	SALISBURY, MD	DTVBL40618	373.8
	WUNG-TV	D21	DT	BL	CONCORD, NC	DTVBL69124	235.0
	WUNJ-TV	D21	DT	CP	WILMINGTON, NC	BLANK0000025131	356.6
	WPNT	D21	DT	BL	PITTSBURGH, PA	DTVBL73907	354.3
	WVBT	D21	DT	BL	VIRGINIA BEACH, VA	DTVBL65387	282.3
	WUVC-DT	D22	DT	CP	FAYETTEVILLE, NC	BLANK0000025149	209.4
	WCVE-TV	D22	DT	CP	RICHMOND, VA	BLANK0000027467	180.6

Service area	Terrain-limited	IX-free, before	IX-free, after	Percent New IX
38578.6 1,390,982	32171.2 1,212,453	31104.7 1,188,238	31033.3 1,187,023	0.23 0.10

Undesired		Total IX	Unique IX, before	Unique IX, after
WVPY D21 DD LIC	134.8	1,627		71.4 1,215
WUNC-TV D20 DT CP	95.9	6,422	40.0 2,686	40.0 2,686
WMPT D21 DT APP	432.9	6,648	361.4 5,915	329.8 5,724
WCPB D21 DT BL	11.9	144	0.0 0	0.0 0
WUNG-TV D21 DT BL	542.0	12,808	418.3 7,545	398.4 7,324
WUNJ-TV D21 DT CP	119.8	5,883	8.0 206	8.0 206
WPNT D21 DT BL	19.8	0	7.9 0	4.0 0
WVBT D21 DT BL	59.6	420	19.8 19	15.9 19
WCVE-TV D22 DT CP	27.8	423	4.0 203	4.0 203

Interference to BLANK0000027725 CP, scenario 219

	Call	Chan	Svc	Status	City, State	File Number	Distance
Desired:	WWCW	D21	DT	CP	LYNCHBURG, VA	BLANK0000027725	
Undesireds:	WVPY	D21	DD	LIC	FRONT ROYAL, VA	BLEDT20140714AAV	214.8 km
	WUNC-TV	D20	DT	CP	CHAPEL HILL, NC	BLANK0000025215	166.9
	WHSV-TV	D20	DT	APP	HARRISONBURG, VA	BLANK0000029912	98.0
	WMPT	D21	DT	APP	ANNAPOLIS, MD	BLANK0000029874	324.1
	WFPT	D21	DT	CP	FREDERICK, MD	BLANK0000025177	295.7
	WCPB	D21	DT	BL	SALISBURY, MD	DTVBL40618	373.8
	WUNG-TV	D21	DT	BL	CONCORD, NC	DTVBL69124	235.0
	WUNJ-TV	D21	DT	CP	WILMINGTON, NC	BLANK0000025131	356.6
	WPNT	D21	DT	BL	PITTSBURGH, PA	DTVBL73907	354.3
	WVBT	D21	DT	BL	VIRGINIA BEACH, VA	DTVBL65387	282.3
	WUVC-DT	D22	DT	CP	FAYETTEVILLE, NC	BLANK0000025149	209.4
	WCVE-TV	D22	DT	BL	RICHMOND, VA	DTVBL9987	180.6

Service area	Terrain-limited	IX-free, before	IX-free, after	Percent New IX
38578.6 1,390,982	32171.2 1,212,453	31029.4 1,187,555	30973.8 1,186,497	0.18 0.09

Undesired		Total IX	Unique IX, before	Unique IX, after
WVPY D21 DD LIC	134.8	1,627		55.6 1,058
WUNC-TV D20 DT CP	95.9	6,422	40.0 2,686	40.0 2,686

WHSV-TV D20 DT APP	110.9	1,018	79.3	886	63.4	729
WMPT D21 DT APP	432.9	6,648	341.6	5,835	325.8	5,764
WCPB D21 DT BL	11.9	144	0.0	0	0.0	0
WUNG-TV D21 DT BL	542.0	12,808	418.3	7,545	398.4	7,324
WUNJ-TV D21 DT CP	119.8	5,883	8.0	206	8.0	206
WPNT D21 DT BL	19.8	0	7.9	0	4.0	0
WVBT D21 DT BL	59.6	420	15.9	18	11.9	18
WCVE-TV D22 DT BL	19.9	169	0.0	0	0.0	0

Interference to BLANK0000027725 CP, scenario 220

	Call	Chan	Svc	Status	City, State	File Number	Distance
Desired:	WWCW	D21	DT	CP	LYNCHBURG, VA	BLANK0000027725	
Undesireds:	WVPY	D21	DD	LIC	FRONT ROYAL, VA	BLEDT20140714AAV	214.8 km
	WUNC-TV	D20	DT	CP	CHAPEL HILL, NC	BLANK0000025215	166.9
	WMPT	D21	DT	APP	ANNAPOLIS, MD	BLANK0000029874	324.1
	WFPT	D21	DT	CP	FREDERICK, MD	BLANK0000025177	295.7
	WCPB	D21	DT	BL	SALISBURY, MD	DTVBL40618	373.8
	WUNG-TV	D21	DT	BL	CONCORD, NC	DTVBL69124	235.0
	WUNJ-TV	D21	DT	CP	WILMINGTON, NC	BLANK0000025131	356.6
	WPNT	D21	DT	BL	PITTSBURGH, PA	DTVBL73907	354.3
	WVBT	D21	DT	BL	VIRGINIA BEACH, VA	DTVBL65387	282.3
	WUVC-DT	D22	DT	CP	FAYETTEVILLE, NC	BLANK0000025149	209.4
	WCVE-TV	D22	DT	BL	RICHMOND, VA	DTVBL9987	180.6

Service area		Terrain-limited		IX-free, before		IX-free, after		Percent New IX	
38578.6	1,390,982	32171.2	1,212,453	31108.7	1,188,441	31037.2	1,187,226	0.23	0.10

Undesired		Total IX	Unique IX, before		Unique IX, after	
WVPY D21 DD LIC	134.8	1,627			71.4	1,215
WUNC-TV D20 DT CP	95.9	6,422	40.0	2,686	40.0	2,686
WMPT D21 DT APP	432.9	6,648	365.4	5,966	333.7	5,775
WCPB D21 DT BL	11.9	144	0.0	0	0.0	0
WUNG-TV D21 DT BL	542.0	12,808	418.3	7,545	398.4	7,324

WUNJ-TV D21 DT CP	119.8	5,883	8.0	206	8.0	206
WPNT D21 DT BL	19.8	0	7.9	0	4.0	0
WVBT D21 DT BL	59.6	420	19.8	19	15.9	19
WCVE-TV D22 DT BL	19.9	169	0.0	0	0.0	0

Interference to BLANK0000027725 CP, scenario 221

	Call	Chan	Svc	Status	City, State	File Number	Distance
Desired:	WWCW	D21	DT	CP	LYNCHBURG, VA	BLANK0000027725	
Undesireds:	WVPY	D21	DD	LIC	FRONT ROYAL, VA	BLEDT20140714AAV	214.8 km
	WUNC-TV	D20	DT	CP	CHAPEL HILL, NC	BLANK0000025215	166.9
	WHSV-TV	D20	DT	APP	HARRISONBURG, VA	BLANK0000029912	98.0
	WMPT	D21	DT	APP	ANNAPOLIS, MD	BLANK0000029874	324.1
	WFPT	D21	DT	CP	FREDERICK, MD	BLANK0000025177	295.7
	WCPB	D21	DT	BL	SALISBURY, MD	DTVBL40618	373.8
	WUNG-TV	D21	DT	BL	CONCORD, NC	DTVBL69124	235.0
	WUNJ-TV	D21	DT	BL	WILMINGTON, NC	DTVBL69332	356.6
	WPNT	D21	DT	BL	PITTSBURGH, PA	DTVBL73907	354.3
	WVBT	D21	DT	BL	VIRGINIA BEACH, VA	DTVBL65387	282.3
	WUVC-DT	D22	DT	CP	FAYETTEVILLE, NC	BLANK0000025149	209.4
	WCVE-TV	D22	DT	CP	RICHMOND, VA	BLANK0000027467	180.6

Service area		Terrain-limited		IX-free, before		IX-free, after		Percent New IX	
38578.6	1,390,982	32171.2	1,212,453	31025.4	1,187,352	30969.8	1,186,294	0.18	0.09

Undesired		Total IX	Unique IX, before		Unique IX, after	
WVPY D21 DD LIC	134.8	1,627	55.6	1,058		
WUNC-TV D20 DT CP	95.9	6,422	40.0	2,686	40.0	2,686
WHSV-TV D20 DT APP	110.9	1,018	79.3	886	63.4	729
WMPT D21 DT APP	432.9	6,648	337.7	5,784	321.8	5,713
WCPB D21 DT BL	11.9	144	0.0	0	0.0	0
WUNG-TV D21 DT BL	542.0	12,808	418.3	7,545	398.4	7,324
WUNJ-TV D21 DT BL	119.8	5,883	8.0	206	8.0	206
WPNT D21 DT BL	19.8	0	7.9	0	4.0	0

WVBT D21 DT BL	59.6	420	15.9	18	11.9	18
WCVE-TV D22 DT CP	27.8	423	4.0	203	4.0	203

Interference to BLANK0000027725 CP, scenario 222

	Call	Chan	Svc	Status	City, State	File Number	Distance
Desired:	WWCW	D21	DT	CP	LYNCHBURG, VA	BLANK0000027725	
Undesireds:	WVPY	D21	DD	LIC	FRONT ROYAL, VA	BLEDT20140714AAV	214.8 km
	WUNC-TV	D20	DT	CP	CHAPEL HILL, NC	BLANK0000025215	166.9
	WMPT	D21	DT	APP	ANNAPOLIS, MD	BLANK0000029874	324.1
	WFPT	D21	DT	CP	FREDERICK, MD	BLANK0000025177	295.7
	WCPB	D21	DT	BL	SALISBURY, MD	DTVBL40618	373.8
	WUNG-TV	D21	DT	BL	CONCORD, NC	DTVBL69124	235.0
	WUNJ-TV	D21	DT	BL	WILMINGTON, NC	DTVBL69332	356.6
	WPNT	D21	DT	BL	PITTSBURGH, PA	DTVBL73907	354.3
	WVBT	D21	DT	BL	VIRGINIA BEACH, VA	DTVBL65387	282.3
	WUVC-DT	D22	DT	CP	FAYETTEVILLE, NC	BLANK0000025149	209.4
	WCVE-TV	D22	DT	CP	RICHMOND, VA	BLANK0000027467	180.6

Service area		Terrain-limited		IX-free, before		IX-free, after		Percent New IX	
38578.6	1,390,982	32171.2	1,212,453	31104.7	1,188,238	31033.3	1,187,023	0.23	0.10

Undesired		Total IX	Unique IX, before		Unique IX, after	
WVPY D21 DD LIC	134.8	1,627			71.4	1,215
WUNC-TV D20 DT CP	95.9	6,422	40.0	2,686	40.0	2,686
WMPT D21 DT APP	432.9	6,648	361.4	5,915	329.8	5,724
WCPB D21 DT BL	11.9	144	0.0	0	0.0	0
WUNG-TV D21 DT BL	542.0	12,808	418.3	7,545	398.4	7,324
WUNJ-TV D21 DT BL	119.8	5,883	8.0	206	8.0	206
WPNT D21 DT BL	19.8	0	7.9	0	4.0	0
WVBT D21 DT BL	59.6	420	19.8	19	15.9	19
WCVE-TV D22 DT CP	27.8	423	4.0	203	4.0	203

Interference to BLANK0000027725 CP, scenario 223

	Call	Chan	Svc	Status	City, State	File Number	Distance
Desired:	WWCW	D21	DT	CP	LYNCHBURG, VA	BLANK0000027725	
Undesireds:	WVPY	D21	DD	LIC	FRONT ROYAL, VA	BLEDT20140714AAV	214.8 km
	WUNC-TV	D20	DT	CP	CHAPEL HILL, NC	BLANK0000025215	166.9
	WHSV-TV	D20	DT	APP	HARRISONBURG, VA	BLANK0000029912	98.0
	WMPT	D21	DT	APP	ANNAPOLIS, MD	BLANK0000029874	324.1
	WFPT	D21	DT	CP	FREDERICK, MD	BLANK0000025177	295.7
	WCPB	D21	DT	BL	SALISBURY, MD	DTVBL40618	373.8
	WUNG-TV	D21	DT	BL	CONCORD, NC	DTVBL69124	235.0
	WUNJ-TV	D21	DT	BL	WILMINGTON, NC	DTVBL69332	356.6
	WPNT	D21	DT	BL	PITTSBURGH, PA	DTVBL73907	354.3
	WVBT	D21	DT	BL	VIRGINIA BEACH, VA	DTVBL65387	282.3
	WUVC-DT	D22	DT	CP	FAYETTEVILLE, NC	BLANK0000025149	209.4
	WCVE-TV	D22	DT	BL	RICHMOND, VA	DTVBL9987	180.6

Service area	Terrain-limited	IX-free, before	IX-free, after	Percent New IX
38578.6 1,390,982	32171.2 1,212,453	31029.4 1,187,555	30973.8 1,186,497	0.18 0.09

Undesired	Total IX	Unique IX, before	Unique IX, after
WVPY D21 DD LIC 134.8	1,627	55.6 1,058	
WUNC-TV D20 DT CP 95.9	6,422	40.0 2,686	
WHSV-TV D20 DT APP 110.9	1,018	79.3 886	
WMPT D21 DT APP 432.9	6,648	341.6 5,835	
WCPB D21 DT BL 11.9	144	0.0 0	
WUNG-TV D21 DT BL 542.0	12,808	418.3 7,545	
WUNJ-TV D21 DT BL 119.8	5,883	8.0 206	
WPNT D21 DT BL 19.8	0	7.9 0	
WVBT D21 DT BL 59.6	420	15.9 18	
WCVE-TV D22 DT BL 19.9	169	0.0 0	

Interference to BLANK0000027725 CP, scenario 224

	Call	Chan	Svc	Status	City, State	File Number	Distance
Desired:	WWCW	D21	DT	CP	LYNCHBURG, VA	BLANK0000027725	
Undesireds:	WVPY	D21	DD	LIC	FRONT ROYAL, VA	BLEDT20140714AAV	214.8 km
	WUNC-TV	D20	DT	CP	CHAPEL HILL, NC	BLANK0000025215	166.9
	WMPT	D21	DT	APP	ANNAPOLIS, MD	BLANK0000029874	324.1
	WFPT	D21	DT	CP	FREDERICK, MD	BLANK0000025177	295.7
	WCPB	D21	DT	BL	SALISBURY, MD	DTVBL40618	373.8
	WUNG-TV	D21	DT	BL	CONCORD, NC	DTVBL69124	235.0
	WUNJ-TV	D21	DT	BL	WILMINGTON, NC	DTVBL69332	356.6
	WPNT	D21	DT	BL	PITTSBURGH, PA	DTVBL73907	354.3
	WVBT	D21	DT	BL	VIRGINIA BEACH, VA	DTVBL65387	282.3
	WUVC-DT	D22	DT	CP	FAYETTEVILLE, NC	BLANK0000025149	209.4
	WCVE-TV	D22	DT	BL	RICHMOND, VA	DTVBL9987	180.6

Service area	Terrain-limited	IX-free, before	IX-free, after	Percent New IX
38578.6 1,390,982	32171.2 1,212,453	31108.7 1,188,441	31037.2 1,187,226	0.23 0.10

Undesired	Total IX	Unique IX, before	Unique IX, after
WVPY D21 DD LIC 134.8	1,627	71.4 1,215	
WUNC-TV D20 DT CP 95.9	6,422	40.0 2,686	
WMPT D21 DT APP 432.9	6,648	365.4 5,966	
WCPB D21 DT BL 11.9	144	0.0 0	
WUNG-TV D21 DT BL 542.0	12,808	418.3 7,545	
WUNJ-TV D21 DT BL 119.8	5,883	8.0 206	
WPNT D21 DT BL 19.8	0	7.9 0	
WVBT D21 DT BL 59.6	420	19.8 19	
WCVE-TV D22 DT BL 19.9	169	0.0 0	

Interference to BLANK0000027725 CP, scenario 225

	Call	Chan	Svc	Status	City, State	File Number	Distance
Desired:	WWCW	D21	DT	CP	LYNCHBURG, VA	BLANK0000027725	
Undesireds:	WVPY	D21	DD	LIC	FRONT ROYAL, VA	BLEDT20140714AAV	214.8 km

WUNC-TV	D20	DT	BL	CHAPEL HILL, NC	DTVBL69080	166.9
WHSV-TV	D20	DT	APP	HARRISONBURG, VA	BLANK0000029912	98.0
WMPT	D21	DT	APP	ANNAPOLIS, MD	BLANK0000029874	324.1
WFPT	D21	DT	CP	FREDERICK, MD	BLANK0000025177	295.7
WCPB	D21	DT	BL	SALISBURY, MD	DTVBL40618	373.8
WUNG-TV	D21	DT	BL	CONCORD, NC	DTVBL69124	235.0
WUNJ-TV	D21	DT	CP	WILMINGTON, NC	BLANK0000025131	356.6
WPNT	D21	DT	CP	PITTSBURGH, PA	BLANK0000025702	354.3
WVBT	D21	DT	CP	VIRGINIA BEACH, VA	BLANK0000028471	282.3
WUVC-DT	D22	DT	CP	FAYETTEVILLE, NC	BLANK0000025149	209.4
WCVE-TV	D22	DT	CP	RICHMOND, VA	BLANK0000027467	180.6

Service area	Terrain-limited	IX-free, before	IX-free, after	Percent New IX
38578.6 1,390,982	32171.2 1,212,453	31029.4 1,187,362	30973.8 1,186,304	0.18 0.09

Undesired	Total IX	Unique IX, before	Unique IX, after
WVPY D21 DD LIC	134.8 1,627	55.6 1,058	
WUNC-TV D20 DT BL	91.9 6,259	40.0 2,686	
WHSV-TV D20 DT APP	110.9 1,018	79.3 886	
WMPT D21 DT APP	432.9 6,648	353.6 5,801	
WCPB D21 DT BL	11.9 144	0.0 0	
WUNG-TV D21 DT BL	542.0 12,808	418.3 7,545	
WUNJ-TV D21 DT CP	119.8 5,883	12.0 369	
WPNT D21 DT CP	19.8 0	7.9 0	
WVBT D21 DT CP	39.7 393	11.9 8	
WCVE-TV D22 DT CP	27.8 423	4.0 203	

Interference to BLANK0000027725 CP, scenario 226

	Call	Chan	Svc	Status	City, State	File Number	Distance
Desired:	WWCW	D21	DT	CP	LYNCHBURG, VA	BLANK0000027725	
Undesireds:	WVPY	D21	DD	LIC	FRONT ROYAL, VA	BLEDT20140714AAV	214.8 km
	WUNC-TV	D20	DT	BL	CHAPEL HILL, NC	DTVBL69080	166.9
	WMPT	D21	DT	APP	ANNAPOLIS, MD	BLANK0000029874	324.1

WFPT	D21	DT	CP	FREDERICK, MD	BLANK0000025177	295.7
WCPB	D21	DT	BL	SALISBURY, MD	DTVBL40618	373.8
WUNG-TV	D21	DT	BL	CONCORD, NC	DTVBL69124	235.0
WUNJ-TV	D21	DT	CP	WILMINGTON, NC	BLANK0000025131	356.6
WPNT	D21	DT	CP	PITTSBURGH, PA	BLANK0000025702	354.3
WVBT	D21	DT	CP	VIRGINIA BEACH, VA	BLANK0000028471	282.3
WUVC-DT	D22	DT	CP	FAYETTEVILLE, NC	BLANK0000025149	209.4
WCVE-TV	D22	DT	CP	RICHMOND, VA	BLANK0000027467	180.6

Service area	Terrain-limited	IX-free, before	IX-free, after	Percent New IX
38578.6 1,390,982	32171.2 1,212,453	31108.6 1,188,248	31037.2 1,187,033	0.23 0.10

Undesired	Total IX	Unique IX, before	Unique IX, after
WVPY D21 DD LIC 134.8	1,627	71.4 1,215	
WUNC-TV D20 DT BL 91.9	6,259	40.0 2,686	
WMPT D21 DT APP 432.9	6,648	377.3 5,932	
WCPB D21 DT BL 11.9	144	0.0 0	
WUNG-TV D21 DT BL 542.0	12,808	418.3 7,545	
WUNJ-TV D21 DT CP 119.8	5,883	12.0 369	
WPNT D21 DT CP 19.8	0	7.9 0	
WVBT D21 DT CP 39.7	393	15.9 9	
WCVE-TV D22 DT CP 27.8	423	4.0 203	

Interference to BLANK0000027725 CP, scenario 227

Call	Chan	Svc	Status	City, State	File Number	Distance
Desired: WWCW	D21	DT	CP	LYNCHBURG, VA	BLANK0000027725	
Undesireds: WVPY	D21	DD	LIC	FRONT ROYAL, VA	BLEDT20140714AAV	214.8 km
WUNC-TV	D20	DT	BL	CHAPEL HILL, NC	DTVBL69080	166.9
WHSV-TV	D20	DT	APP	HARRISONBURG, VA	BLANK0000029912	98.0
WMPT	D21	DT	APP	ANNAPOLIS, MD	BLANK0000029874	324.1
WFPT	D21	DT	CP	FREDERICK, MD	BLANK0000025177	295.7
WCPB	D21	DT	BL	SALISBURY, MD	DTVBL40618	373.8
WUNG-TV	D21	DT	BL	CONCORD, NC	DTVBL69124	235.0

WUNJ-TV	D21	DT	CP	WILMINGTON, NC	BLANK0000025131	356.6
WPNT	D21	DT	CP	PITTSBURGH, PA	BLANK0000025702	354.3
WVBT	D21	DT	CP	VIRGINIA BEACH, VA	BLANK0000028471	282.3
WUVC-DT	D22	DT	CP	FAYETTEVILLE, NC	BLANK0000025149	209.4
WCVE-TV	D22	DT	BL	RICHMOND, VA	DTVBL9987	180.6

Service area	Terrain-limited	IX-free, before	IX-free, after	Percent New IX
38578.6 1,390,982	32171.2 1,212,453	31033.3 1,187,565	30977.8 1,186,507	0.18 0.09

Undesired	Total IX	Unique IX, before	Unique IX, after
WVPY D21 DD LIC	134.8 1,627	55.6 1,058	
WUNC-TV D20 DT BL	91.9 6,259	40.0 2,686	
WHSV-TV D20 DT APP	110.9 1,018	79.3 886	
WMPT D21 DT APP	432.9 6,648	357.5 5,852	
WCPB D21 DT BL	11.9 144	0.0 0	
WUNG-TV D21 DT BL	542.0 12,808	418.3 7,545	
WUNJ-TV D21 DT CP	119.8 5,883	12.0 369	
WPNT D21 DT CP	19.8 0	7.9 0	
WVBT D21 DT CP	39.7 393	11.9 8	
WCVE-TV D22 DT BL	19.9 169	0.0 0	

Interference to BLANK0000027725 CP, scenario 228

	Call	Chan	Svc	Status	City, State	File Number	Distance
Desired:	WWCW	D21	DT	CP	LYNCHBURG, VA	BLANK0000027725	
Undesireds:	WVPY	D21	DD	LIC	FRONT ROYAL, VA	BLEDT20140714AAV	214.8 km
	WUNC-TV	D20	DT	BL	CHAPEL HILL, NC	DTVBL69080	166.9
	WMPT	D21	DT	APP	ANNAPOLIS, MD	BLANK0000029874	324.1
	WFPT	D21	DT	CP	FREDERICK, MD	BLANK0000025177	295.7
	WCPB	D21	DT	BL	SALISBURY, MD	DTVBL40618	373.8
	WUNG-TV	D21	DT	BL	CONCORD, NC	DTVBL69124	235.0
	WUNJ-TV	D21	DT	CP	WILMINGTON, NC	BLANK0000025131	356.6
	WPNT	D21	DT	CP	PITTSBURGH, PA	BLANK0000025702	354.3
	WVBT	D21	DT	CP	VIRGINIA BEACH, VA	BLANK0000028471	282.3

WUVC-DT	D22	DT	CP	FAYETTEVILLE, NC	BLANK0000025149	209.4
WCVE-TV	D22	DT	BL	RICHMOND, VA	DTVBL9987	180.6

Service area		Terrain-limited		IX-free, before		IX-free, after		Percent New IX
38578.6	1,390,982	32171.2	1,212,453	31112.6	1,188,451	31041.2	1,187,236	0.23 0.10

Undesired		Total IX	Unique IX, before		Unique IX, after	
WVPY D21 DD LIC	134.8	1,627			71.4	1,215
WUNC-TV D20 DT BL	91.9	6,259	40.0	2,686	40.0	2,686
WMPT D21 DT APP	432.9	6,648	381.3	5,983	349.6	5,792
WCPB D21 DT BL	11.9	144	0.0	0	0.0	0
WUNG-TV D21 DT BL	542.0	12,808	418.3	7,545	398.4	7,324
WUNJ-TV D21 DT CP	119.8	5,883	12.0	369	12.0	369
WPNT D21 DT CP	19.8	0	7.9	0	4.0	0
WVBT D21 DT CP	39.7	393	15.9	9	11.9	9
WCVE-TV D22 DT BL	19.9	169	0.0	0	0.0	0

Interference to BLANK0000027725 CP, scenario 229

	Call	Chan	Svc	Status	City, State	File Number	Distance
Desired:	WWCW	D21	DT	CP	LYNCHBURG, VA	BLANK0000027725	
Undesireds:	WVPY	D21	DD	LIC	FRONT ROYAL, VA	BLEDT20140714AAV	214.8 km
	WUNC-TV	D20	DT	BL	CHAPEL HILL, NC	DTVBL69080	166.9
	WHSV-TV	D20	DT	APP	HARRISONBURG, VA	BLANK0000029912	98.0
	WMPT	D21	DT	APP	ANNAPOLIS, MD	BLANK0000029874	324.1
	WFPT	D21	DT	CP	FREDERICK, MD	BLANK0000025177	295.7
	WCPB	D21	DT	BL	SALISBURY, MD	DTVBL40618	373.8
	WUNG-TV	D21	DT	BL	CONCORD, NC	DTVBL69124	235.0
	WUNJ-TV	D21	DT	BL	WILMINGTON, NC	DTVBL69332	356.6
	WPNT	D21	DT	CP	PITTSBURGH, PA	BLANK0000025702	354.3
	WVBT	D21	DT	CP	VIRGINIA BEACH, VA	BLANK0000028471	282.3
	WUVC-DT	D22	DT	CP	FAYETTEVILLE, NC	BLANK0000025149	209.4
	WCVE-TV	D22	DT	CP	RICHMOND, VA	BLANK0000027467	180.6

Service area	Terrain-limited	IX-free, before	IX-free, after	Percent New IX
38578.6 1,390,982	32171.2 1,212,453	31029.4 1,187,362	30973.8 1,186,304	0.18 0.09

Undesired	Total IX	Unique IX, before	Unique IX, after
WVPY D21 DD LIC	134.8 1,627	55.6 1,058	
WUNC-TV D20 DT BL	91.9 6,259	40.0 2,686	
WHSV-TV D20 DT APP	110.9 1,018	79.3 886	
WMPT D21 DT APP	432.9 6,648	353.6 5,801	
WCPB D21 DT BL	11.9 144	0.0 0	
WUNG-TV D21 DT BL	542.0 12,808	418.3 7,545	
WUNJ-TV D21 DT BL	119.8 5,883	12.0 369	
WPNT D21 DT CP	19.8 0	7.9 0	
WVBT D21 DT CP	39.7 393	11.9 8	
WCVE-TV D22 DT CP	27.8 423	4.0 203	

Interference to BLANK0000027725 CP, scenario 230

	Call	Chan	Svc	Status	City, State	File Number	Distance
Desired:	WWCW	D21	DT	CP	LYNCHBURG, VA	BLANK0000027725	
Undesireds:	WVPY	D21	DD	LIC	FRONT ROYAL, VA	BLEDT20140714AAV	214.8 km
	WUNC-TV	D20	DT	BL	CHAPEL HILL, NC	DTVBL69080	166.9
	WMPT	D21	DT	APP	ANNAPOLIS, MD	BLANK0000029874	324.1
	WFPT	D21	DT	CP	FREDERICK, MD	BLANK0000025177	295.7
	WCPB	D21	DT	BL	SALISBURY, MD	DTVBL40618	373.8
	WUNG-TV	D21	DT	BL	CONCORD, NC	DTVBL69124	235.0
	WUNJ-TV	D21	DT	BL	WILMINGTON, NC	DTVBL69332	356.6
	WPNT	D21	DT	CP	PITTSBURGH, PA	BLANK0000025702	354.3
	WVBT	D21	DT	CP	VIRGINIA BEACH, VA	BLANK0000028471	282.3
	WUVC-DT	D22	DT	CP	FAYETTEVILLE, NC	BLANK0000025149	209.4
	WCVE-TV	D22	DT	CP	RICHMOND, VA	BLANK0000027467	180.6

Service area	Terrain-limited	IX-free, before	IX-free, after	Percent New IX
38578.6 1,390,982	32171.2 1,212,453	31108.6 1,188,248	31037.2 1,187,033	0.23 0.10

Undesired		Total IX	Unique IX, before	Unique IX, after
WVPY D21 DD LIC	134.8	1,627		71.4 1,215
WUNC-TV D20 DT BL	91.9	6,259	40.0 2,686	40.0 2,686
WMPT D21 DT APP	432.9	6,648	377.3 5,932	345.6 5,741
WCPB D21 DT BL	11.9	144	0.0 0	0.0 0
WUNG-TV D21 DT BL	542.0	12,808	418.3 7,545	398.4 7,324
WUNJ-TV D21 DT BL	119.8	5,883	12.0 369	12.0 369
WPNT D21 DT CP	19.8	0	7.9 0	4.0 0
WVBT D21 DT CP	39.7	393	15.9 9	11.9 9
WCVE-TV D22 DT CP	27.8	423	4.0 203	4.0 203

Interference to BLANK0000027725 CP, scenario 231

Desired:	Call	Chan	Svc	Status	City, State	File Number	Distance
	WWCW	D21	DT	CP	LYNCHBURG, VA	BLANK0000027725	
Undesireds:	WVPY	D21	DD	LIC	FRONT ROYAL, VA	BLEDT20140714AAV	214.8 km
	WUNC-TV	D20	DT	BL	CHAPEL HILL, NC	DTVBL69080	166.9
	WHSV-TV	D20	DT	APP	HARRISONBURG, VA	BLANK0000029912	98.0
	WMPT	D21	DT	APP	ANNAPOLIS, MD	BLANK0000029874	324.1
	WFPT	D21	DT	CP	FREDERICK, MD	BLANK0000025177	295.7
	WCPB	D21	DT	BL	SALISBURY, MD	DTVBL40618	373.8
	WUNG-TV	D21	DT	BL	CONCORD, NC	DTVBL69124	235.0
	WUNJ-TV	D21	DT	BL	WILMINGTON, NC	DTVBL69332	356.6
	WPNT	D21	DT	CP	PITTSBURGH, PA	BLANK0000025702	354.3
	WVBT	D21	DT	CP	VIRGINIA BEACH, VA	BLANK0000028471	282.3
	WUVC-DT	D22	DT	CP	FAYETTEVILLE, NC	BLANK0000025149	209.4
	WCVE-TV	D22	DT	BL	RICHMOND, VA	DTVBL9987	180.6

Service area	Terrain-limited	IX-free, before	IX-free, after	Percent New IX
38578.6 1,390,982	32171.2 1,212,453	31033.3 1,187,565	30977.8 1,186,507	0.18 0.09

Undesired		Total IX	Unique IX, before	Unique IX, after
WVPY D21 DD LIC	134.8	1,627		55.6 1,058
WUNC-TV D20 DT BL	91.9	6,259	40.0 2,686	40.0 2,686

WHSV-TV D20 DT APP	110.9	1,018	79.3	886	63.4	729
WMPT D21 DT APP	432.9	6,648	357.5	5,852	341.7	5,781
WCPB D21 DT BL	11.9	144	0.0	0	0.0	0
WUNG-TV D21 DT BL	542.0	12,808	418.3	7,545	398.4	7,324
WUNJ-TV D21 DT BL	119.8	5,883	12.0	369	12.0	369
WPNT D21 DT CP	19.8	0	7.9	0	4.0	0
WVBT D21 DT CP	39.7	393	11.9	8	7.9	8
WCVE-TV D22 DT BL	19.9	169	0.0	0	0.0	0

Interference to BLANK0000027725 CP, scenario 232

	Call	Chan	Svc	Status	City, State	File Number	Distance
Desired:	WWCW	D21	DT	CP	LYNCHBURG, VA	BLANK0000027725	
Undesireds:	WVPY	D21	DD	LIC	FRONT ROYAL, VA	BLEDT20140714AAV	214.8 km
	WUNC-TV	D20	DT	BL	CHAPEL HILL, NC	DTVBL69080	166.9
	WMPT	D21	DT	APP	ANNAPOLIS, MD	BLANK0000029874	324.1
	WFPT	D21	DT	CP	FREDERICK, MD	BLANK0000025177	295.7
	WCPB	D21	DT	BL	SALISBURY, MD	DTVBL40618	373.8
	WUNG-TV	D21	DT	BL	CONCORD, NC	DTVBL69124	235.0
	WUNJ-TV	D21	DT	BL	WILMINGTON, NC	DTVBL69332	356.6
	WPNT	D21	DT	CP	PITTSBURGH, PA	BLANK0000025702	354.3
	WVBT	D21	DT	CP	VIRGINIA BEACH, VA	BLANK0000028471	282.3
	WUVC-DT	D22	DT	CP	FAYETTEVILLE, NC	BLANK0000025149	209.4
	WCVE-TV	D22	DT	BL	RICHMOND, VA	DTVBL9987	180.6

Service area		Terrain-limited		IX-free, before		IX-free, after		Percent New IX	
38578.6	1,390,982	32171.2	1,212,453	31112.6	1,188,451	31041.2	1,187,236	0.23	0.10

Undesired		Total IX	Unique IX, before		Unique IX, after	
WVPY D21 DD LIC	134.8	1,627			71.4	1,215
WUNC-TV D20 DT BL	91.9	6,259	40.0	2,686	40.0	2,686
WMPT D21 DT APP	432.9	6,648	381.3	5,983	349.6	5,792
WCPB D21 DT BL	11.9	144	0.0	0	0.0	0
WUNG-TV D21 DT BL	542.0	12,808	418.3	7,545	398.4	7,324

WUNJ-TV D21 DT BL	119.8	5,883	12.0	369	12.0	369
WPNT D21 DT CP	19.8	0	7.9	0	4.0	0
WVBT D21 DT CP	39.7	393	15.9	9	11.9	9
WCVE-TV D22 DT BL	19.9	169	0.0	0	0.0	0

Interference to BLANK0000027725 CP, scenario 233

	Call	Chan	Svc	Status	City, State	File Number	Distance
Desired:	WWCW	D21	DT	CP	LYNCHBURG, VA	BLANK0000027725	
Undesireds:	WVPY	D21	DD	LIC	FRONT ROYAL, VA	BLEDT20140714AAV	214.8 km
	WUNC-TV	D20	DT	BL	CHAPEL HILL, NC	DTVBL69080	166.9
	WHSV-TV	D20	DT	APP	HARRISONBURG, VA	BLANK0000029912	98.0
	WMPT	D21	DT	APP	ANNAPOLIS, MD	BLANK0000029874	324.1
	WFPT	D21	DT	CP	FREDERICK, MD	BLANK0000025177	295.7
	WCPB	D21	DT	BL	SALISBURY, MD	DTVBL40618	373.8
	WUNG-TV	D21	DT	BL	CONCORD, NC	DTVBL69124	235.0
	WUNJ-TV	D21	DT	CP	WILMINGTON, NC	BLANK0000025131	356.6
	WPNT	D21	DT	BL	PITTSBURGH, PA	DTVBL73907	354.3
	WVBT	D21	DT	CP	VIRGINIA BEACH, VA	BLANK0000028471	282.3
	WUVC-DT	D22	DT	CP	FAYETTEVILLE, NC	BLANK0000025149	209.4
	WCVE-TV	D22	DT	CP	RICHMOND, VA	BLANK0000027467	180.6

Service area	Terrain-limited	IX-free, before	IX-free, after	Percent New IX
38578.6 1,390,982	32171.2 1,212,453	31029.4 1,187,362	30973.8 1,186,304	0.18 0.09

Undesired	Total IX	Unique IX, before	Unique IX, after
WVPY D21 DD LIC 134.8	1,627	55.6	1,058
WUNC-TV D20 DT BL 91.9	6,259	40.0	2,686
WHSV-TV D20 DT APP 110.9	1,018	79.3	886
WMPT D21 DT APP 432.9	6,648	353.6	5,801
WCPB D21 DT BL 11.9	144	0.0	0
WUNG-TV D21 DT BL 542.0	12,808	418.3	7,545
WUNJ-TV D21 DT CP 119.8	5,883	12.0	369
WPNT D21 DT BL 19.8	0	7.9	0

WVBT D21 DT CP	39.7	393	11.9	8	7.9	8
WCVE-TV D22 DT CP	27.8	423	4.0	203	4.0	203

Interference to BLANK0000027725 CP, scenario 234

	Call	Chan	Svc	Status	City, State	File Number	Distance
Desired:	WWCW	D21	DT	CP	LYNCHBURG, VA	BLANK0000027725	
Undesireds:	WVPY	D21	DD	LIC	FRONT ROYAL, VA	BLEDT20140714AAV	214.8 km
	WUNC-TV	D20	DT	BL	CHAPEL HILL, NC	DTVBL69080	166.9
	WMPT	D21	DT	APP	ANNAPOLIS, MD	BLANK0000029874	324.1
	WFPT	D21	DT	CP	FREDERICK, MD	BLANK0000025177	295.7
	WCPB	D21	DT	BL	SALISBURY, MD	DTVBL40618	373.8
	WUNG-TV	D21	DT	BL	CONCORD, NC	DTVBL69124	235.0
	WUNJ-TV	D21	DT	CP	WILMINGTON, NC	BLANK0000025131	356.6
	WPNT	D21	DT	BL	PITTSBURGH, PA	DTVBL73907	354.3
	WVBT	D21	DT	CP	VIRGINIA BEACH, VA	BLANK0000028471	282.3
	WUVC-DT	D22	DT	CP	FAYETTEVILLE, NC	BLANK0000025149	209.4
	WCVE-TV	D22	DT	CP	RICHMOND, VA	BLANK0000027467	180.6

Service area		Terrain-limited		IX-free, before		IX-free, after		Percent New IX	
38578.6	1,390,982	32171.2	1,212,453	31108.6	1,188,248	31037.2	1,187,033	0.23	0.10

Undesired		Total IX	Unique IX, before		Unique IX, after	
WVPY D21 DD LIC	134.8	1,627			71.4	1,215
WUNC-TV D20 DT BL	91.9	6,259	40.0	2,686	40.0	2,686
WMPT D21 DT APP	432.9	6,648	377.3	5,932	345.6	5,741
WCPB D21 DT BL	11.9	144	0.0	0	0.0	0
WUNG-TV D21 DT BL	542.0	12,808	418.3	7,545	398.4	7,324
WUNJ-TV D21 DT CP	119.8	5,883	12.0	369	12.0	369
WPNT D21 DT BL	19.8	0	7.9	0	4.0	0
WVBT D21 DT CP	39.7	393	15.9	9	11.9	9
WCVE-TV D22 DT CP	27.8	423	4.0	203	4.0	203

Interference to BLANK0000027725 CP, scenario 235

	Call	Chan	Svc	Status	City, State	File Number	Distance
Desired:	WWCW	D21	DT	CP	LYNCHBURG, VA	BLANK0000027725	
Undesireds:	WVPY	D21	DD	LIC	FRONT ROYAL, VA	BLEDT20140714AAV	214.8 km
	WUNC-TV	D20	DT	BL	CHAPEL HILL, NC	DTVBL69080	166.9
	WHSV-TV	D20	DT	APP	HARRISONBURG, VA	BLANK0000029912	98.0
	WMPT	D21	DT	APP	ANNAPOLIS, MD	BLANK0000029874	324.1
	WFPT	D21	DT	CP	FREDERICK, MD	BLANK0000025177	295.7
	WCPB	D21	DT	BL	SALISBURY, MD	DTVBL40618	373.8
	WUNG-TV	D21	DT	BL	CONCORD, NC	DTVBL69124	235.0
	WUNJ-TV	D21	DT	CP	WILMINGTON, NC	BLANK0000025131	356.6
	WPNT	D21	DT	BL	PITTSBURGH, PA	DTVBL73907	354.3
	WVBT	D21	DT	CP	VIRGINIA BEACH, VA	BLANK0000028471	282.3
	WUVC-DT	D22	DT	CP	FAYETTEVILLE, NC	BLANK0000025149	209.4
	WCVE-TV	D22	DT	BL	RICHMOND, VA	DTVBL9987	180.6

Service area	Terrain-limited	IX-free, before	IX-free, after	Percent New IX
38578.6 1,390,982	32171.2 1,212,453	31033.3 1,187,565	30977.8 1,186,507	0.18 0.09

Undesired	Total IX	Unique IX, before	Unique IX, after
WVPY D21 DD LIC 134.8	1,627	55.6 1,058	
WUNC-TV D20 DT BL 91.9	6,259	40.0 2,686	
WHSV-TV D20 DT APP 110.9	1,018	79.3 886	
WMPT D21 DT APP 432.9	6,648	357.5 5,852	
WCPB D21 DT BL 11.9	144	0.0 0	
WUNG-TV D21 DT BL 542.0	12,808	418.3 7,545	
WUNJ-TV D21 DT CP 119.8	5,883	12.0 369	
WPNT D21 DT BL 19.8	0	7.9 0	
WVBT D21 DT CP 39.7	393	11.9 8	
WCVE-TV D22 DT BL 19.9	169	0.0 0	

Interference to BLANK0000027725 CP, scenario 236

	Call	Chan	Svc	Status	City, State	File Number	Distance
Desired:	WWCW	D21	DT	CP	LYNCHBURG, VA	BLANK0000027725	
Undesireds:	WVPY	D21	DD	LIC	FRONT ROYAL, VA	BLEDT20140714AAV	214.8 km
	WUNC-TV	D20	DT	BL	CHAPEL HILL, NC	DTVBL69080	166.9
	WMPT	D21	DT	APP	ANNAPOLIS, MD	BLANK0000029874	324.1
	WFPT	D21	DT	CP	FREDERICK, MD	BLANK0000025177	295.7
	WCPB	D21	DT	BL	SALISBURY, MD	DTVBL40618	373.8
	WUNG-TV	D21	DT	BL	CONCORD, NC	DTVBL69124	235.0
	WUNJ-TV	D21	DT	CP	WILMINGTON, NC	BLANK0000025131	356.6
	WPNT	D21	DT	BL	PITTSBURGH, PA	DTVBL73907	354.3
	WVBT	D21	DT	CP	VIRGINIA BEACH, VA	BLANK0000028471	282.3
	WUVC-DT	D22	DT	CP	FAYETTEVILLE, NC	BLANK0000025149	209.4
	WCVE-TV	D22	DT	BL	RICHMOND, VA	DTVBL9987	180.6

Service area	Terrain-limited	IX-free, before	IX-free, after	Percent New IX
38578.6 1,390,982	32171.2 1,212,453	31112.6 1,188,451	31041.2 1,187,236	0.23 0.10

Undesired	Total IX	Unique IX, before	Unique IX, after
WVPY D21 DD LIC 134.8	1,627	71.4 1,215	
WUNC-TV D20 DT BL 91.9	6,259	40.0 2,686	40.0 2,686
WMPT D21 DT APP 432.9	6,648	381.3 5,983	349.6 5,792
WCPB D21 DT BL 11.9	144	0.0 0	0.0 0
WUNG-TV D21 DT BL 542.0	12,808	418.3 7,545	398.4 7,324
WUNJ-TV D21 DT CP 119.8	5,883	12.0 369	12.0 369
WPNT D21 DT BL 19.8	0	7.9 0	4.0 0
WVBT D21 DT CP 39.7	393	15.9 9	11.9 9
WCVE-TV D22 DT BL 19.9	169	0.0 0	0.0 0

Interference to BLANK0000027725 CP, scenario 237

	Call	Chan	Svc	Status	City, State	File Number	Distance
Desired:	WWCW	D21	DT	CP	LYNCHBURG, VA	BLANK0000027725	
Undesireds:	WVPY	D21	DD	LIC	FRONT ROYAL, VA	BLEDT20140714AAV	214.8 km

WUNC-TV	D20	DT	BL	CHAPEL HILL, NC	DTVBL69080	166.9
WHSV-TV	D20	DT	APP	HARRISONBURG, VA	BLANK0000029912	98.0
WMPT	D21	DT	APP	ANNAPOLIS, MD	BLANK0000029874	324.1
WFPT	D21	DT	CP	FREDERICK, MD	BLANK0000025177	295.7
WCPB	D21	DT	BL	SALISBURY, MD	DTVBL40618	373.8
WUNG-TV	D21	DT	BL	CONCORD, NC	DTVBL69124	235.0
WUNJ-TV	D21	DT	BL	WILMINGTON, NC	DTVBL69332	356.6
WPNT	D21	DT	BL	PITTSBURGH, PA	DTVBL73907	354.3
WVBT	D21	DT	CP	VIRGINIA BEACH, VA	BLANK0000028471	282.3
WUVC-DT	D22	DT	CP	FAYETTEVILLE, NC	BLANK0000025149	209.4
WCVE-TV	D22	DT	CP	RICHMOND, VA	BLANK0000027467	180.6

Service area	Terrain-limited	IX-free, before	IX-free, after	Percent New IX
38578.6 1,390,982	32171.2 1,212,453	31029.4 1,187,362	30973.8 1,186,304	0.18 0.09

Undesired	Total IX	Unique IX, before	Unique IX, after
WVPY D21 DD LIC	134.8 1,627	55.6 1,058	
WUNC-TV D20 DT BL	91.9 6,259	40.0 2,686	
WHSV-TV D20 DT APP	110.9 1,018	79.3 886	
WMPT D21 DT APP	432.9 6,648	353.6 5,801	
WCPB D21 DT BL	11.9 144	0.0 0	
WUNG-TV D21 DT BL	542.0 12,808	418.3 7,545	
WUNJ-TV D21 DT BL	119.8 5,883	12.0 369	
WPNT D21 DT BL	19.8 0	7.9 0	
WVBT D21 DT CP	39.7 393	11.9 8	
WCVE-TV D22 DT CP	27.8 423	4.0 203	

Interference to BLANK0000027725 CP, scenario 238

	Call	Chan	Svc	Status	City, State	File Number	Distance
Desired:	WWCW	D21	DT	CP	LYNCHBURG, VA	BLANK0000027725	
Undesireds:	WVPY	D21	DD	LIC	FRONT ROYAL, VA	BLEDT20140714AAV	214.8 km
	WUNC-TV	D20	DT	BL	CHAPEL HILL, NC	DTVBL69080	166.9
	WMPT	D21	DT	APP	ANNAPOLIS, MD	BLANK0000029874	324.1

WFPT	D21	DT	CP	FREDERICK, MD	BLANK0000025177	295.7
WCPB	D21	DT	BL	SALISBURY, MD	DTVBL40618	373.8
WUNG-TV	D21	DT	BL	CONCORD, NC	DTVBL69124	235.0
WUNJ-TV	D21	DT	BL	WILMINGTON, NC	DTVBL69332	356.6
WPNT	D21	DT	BL	PITTSBURGH, PA	DTVBL73907	354.3
WVBT	D21	DT	CP	VIRGINIA BEACH, VA	BLANK0000028471	282.3
WUVC-DT	D22	DT	CP	FAYETTEVILLE, NC	BLANK0000025149	209.4
WCVE-TV	D22	DT	CP	RICHMOND, VA	BLANK0000027467	180.6

Service area	Terrain-limited	IX-free, before	IX-free, after	Percent New IX
38578.6 1,390,982	32171.2 1,212,453	31108.6 1,188,248	31037.2 1,187,033	0.23 0.10

Undesired	Total IX	Unique IX, before	Unique IX, after
WVPY D21 DD LIC 134.8	1,627	71.4 1,215	
WUNC-TV D20 DT BL 91.9	6,259	40.0 2,686	
WMPT D21 DT APP 432.9	6,648	377.3 5,932	
WCPB D21 DT BL 11.9	144	0.0 0	
WUNG-TV D21 DT BL 542.0	12,808	418.3 7,545	
WUNJ-TV D21 DT BL 119.8	5,883	12.0 369	
WPNT D21 DT BL 19.8	0	7.9 0	
WVBT D21 DT CP 39.7	393	15.9 9	
WCVE-TV D22 DT CP 27.8	423	4.0 203	

Interference to BLANK0000027725 CP, scenario 239

Call	Chan	Svc	Status	City, State	File Number	Distance
Desired: WWCW	D21	DT	CP	LYNCHBURG, VA	BLANK0000027725	
Undesireds: WVPY	D21	DD	LIC	FRONT ROYAL, VA	BLEDT20140714AAV	214.8 km
WUNC-TV	D20	DT	BL	CHAPEL HILL, NC	DTVBL69080	166.9
WHSV-TV	D20	DT	APP	HARRISONBURG, VA	BLANK0000029912	98.0
WMPT	D21	DT	APP	ANNAPOLIS, MD	BLANK0000029874	324.1
WFPT	D21	DT	CP	FREDERICK, MD	BLANK0000025177	295.7
WCPB	D21	DT	BL	SALISBURY, MD	DTVBL40618	373.8
WUNG-TV	D21	DT	BL	CONCORD, NC	DTVBL69124	235.0

WUNJ-TV	D21	DT	BL	WILMINGTON, NC	DTVBL69332	356.6
WPNT	D21	DT	BL	PITTSBURGH, PA	DTVBL73907	354.3
WVBT	D21	DT	CP	VIRGINIA BEACH, VA	BLANK0000028471	282.3
WUVC-DT	D22	DT	CP	FAYETTEVILLE, NC	BLANK0000025149	209.4
WCVE-TV	D22	DT	BL	RICHMOND, VA	DTVBL9987	180.6

Service area	Terrain-limited	IX-free, before	IX-free, after	Percent New IX
38578.6 1,390,982	32171.2 1,212,453	31033.3 1,187,565	30977.8 1,186,507	0.18 0.09

Undesired	Total IX	Unique IX, before	Unique IX, after
WVPY D21 DD LIC	134.8 1,627	55.6 1,058	
WUNC-TV D20 DT BL	91.9 6,259	40.0 2,686	
WHSV-TV D20 DT APP	110.9 1,018	79.3 886	
WMPT D21 DT APP	432.9 6,648	357.5 5,852	
WCPB D21 DT BL	11.9 144	0.0 0	
WUNG-TV D21 DT BL	542.0 12,808	418.3 7,545	
WUNJ-TV D21 DT BL	119.8 5,883	12.0 369	
WPNT D21 DT BL	19.8 0	7.9 0	
WVBT D21 DT CP	39.7 393	11.9 8	
WCVE-TV D22 DT BL	19.9 169	0.0 0	

Interference to BLANK0000027725 CP, scenario 240

	Call	Chan	Svc	Status	City, State	File Number	Distance
Desired:	WWCW	D21	DT	CP	LYNCHBURG, VA	BLANK0000027725	
Undesireds:	WVPY	D21	DD	LIC	FRONT ROYAL, VA	BLEDT20140714AAV	214.8 km
	WUNC-TV	D20	DT	BL	CHAPEL HILL, NC	DTVBL69080	166.9
	WMPT	D21	DT	APP	ANNAPOLIS, MD	BLANK0000029874	324.1
	WFPT	D21	DT	CP	FREDERICK, MD	BLANK0000025177	295.7
	WCPB	D21	DT	BL	SALISBURY, MD	DTVBL40618	373.8
	WUNG-TV	D21	DT	BL	CONCORD, NC	DTVBL69124	235.0
	WUNJ-TV	D21	DT	BL	WILMINGTON, NC	DTVBL69332	356.6
	WPNT	D21	DT	BL	PITTSBURGH, PA	DTVBL73907	354.3
	WVBT	D21	DT	CP	VIRGINIA BEACH, VA	BLANK0000028471	282.3

WUVC-DT	D22	DT	CP	FAYETTEVILLE, NC	BLANK0000025149	209.4
WCVE-TV	D22	DT	BL	RICHMOND, VA	DTVBL9987	180.6

Service area	Terrain-limited	IX-free, before	IX-free, after	Percent New IX
38578.6 1,390,982	32171.2 1,212,453	31112.6 1,188,451	31041.2 1,187,236	0.23 0.10

Undesired	Total IX	Unique IX, before	Unique IX, after
WVPY D21 DD LIC	134.8 1,627	71.4 1,215	
WUNC-TV D20 DT BL	91.9 6,259	40.0 2,686	
WMPT D21 DT APP	432.9 6,648	381.3 5,983	
WCPB D21 DT BL	11.9 144	0.0 0	
WUNG-TV D21 DT BL	542.0 12,808	418.3 7,545	
WUNJ-TV D21 DT BL	119.8 5,883	12.0 369	
WPNT D21 DT BL	19.8 0	7.9 0	
WVBT D21 DT CP	39.7 393	15.9 9	
WCVE-TV D22 DT BL	19.9 169	0.0 0	

Interference to BLANK0000027725 CP, scenario 241

Call	Chan	Svc	Status	City, State	File Number	Distance
Desired: WWCW	D21	DT	CP	LYNCHBURG, VA	BLANK0000027725	
Undesireds: WVPY	D21	DD	LIC	FRONT ROYAL, VA	BLEDT20140714AAV	214.8 km
WUNC-TV	D20	DT	BL	CHAPEL HILL, NC	DTVBL69080	166.9
WHSV-TV	D20	DT	APP	HARRISONBURG, VA	BLANK0000029912	98.0
WMPT	D21	DT	APP	ANNAPOLIS, MD	BLANK0000029874	324.1
WFPT	D21	DT	CP	FREDERICK, MD	BLANK0000025177	295.7
WCPB	D21	DT	BL	SALISBURY, MD	DTVBL40618	373.8
WUNG-TV	D21	DT	BL	CONCORD, NC	DTVBL69124	235.0
WUNJ-TV	D21	DT	CP	WILMINGTON, NC	BLANK0000025131	356.6
WPNT	D21	DT	CP	PITTSBURGH, PA	BLANK0000025702	354.3
WVBT	D21	DT	BL	VIRGINIA BEACH, VA	DTVBL65387	282.3
WUVC-DT	D22	DT	CP	FAYETTEVILLE, NC	BLANK0000025149	209.4
WCVE-TV	D22	DT	CP	RICHMOND, VA	BLANK0000027467	180.6

Service area		Terrain-limited		IX-free, before		IX-free, after		Percent New IX
38578.6	1,390,982	32171.2	1,212,453	31025.4	1,187,352	30969.8	1,186,294	0.18 0.09

Undesired		Total IX		Unique IX, before		Unique IX, after
WVPY D21 DD LIC	134.8	1,627			55.6	1,058
WUNC-TV D20 DT BL	91.9	6,259	40.0	2,686	40.0	2,686
WHSV-TV D20 DT APP	110.9	1,018	79.3	886	63.4	729
WMPT D21 DT APP	432.9	6,648	337.7	5,784	321.8	5,713
WCPB D21 DT BL	11.9	144	0.0	0	0.0	0
WUNG-TV D21 DT BL	542.0	12,808	418.3	7,545	398.4	7,324
WUNJ-TV D21 DT CP	119.8	5,883	12.0	369	12.0	369
WPNT D21 DT CP	19.8	0	7.9	0	4.0	0
WVBT D21 DT BL	59.6	420	15.9	18	11.9	18
WCVE-TV D22 DT CP	27.8	423	4.0	203	4.0	203

Interference to BLANK0000027725 CP, scenario 242

	Call	Chan	Svc	Status	City, State	File Number	Distance
Desired:	WWCW	D21	DT	CP	LYNCHBURG, VA	BLANK0000027725	
Undesireds:	WVPY	D21	DD	LIC	FRONT ROYAL, VA	BLEDT20140714AAV	214.8 km
	WUNC-TV	D20	DT	BL	CHAPEL HILL, NC	DTVBL69080	166.9
	WMPT	D21	DT	APP	ANNAPOLIS, MD	BLANK0000029874	324.1
	WFPT	D21	DT	CP	FREDERICK, MD	BLANK0000025177	295.7
	WCPB	D21	DT	BL	SALISBURY, MD	DTVBL40618	373.8
	WUNG-TV	D21	DT	BL	CONCORD, NC	DTVBL69124	235.0
	WUNJ-TV	D21	DT	CP	WILMINGTON, NC	BLANK0000025131	356.6
	WPNT	D21	DT	CP	PITTSBURGH, PA	BLANK0000025702	354.3
	WVBT	D21	DT	BL	VIRGINIA BEACH, VA	DTVBL65387	282.3
	WUVC-DT	D22	DT	CP	FAYETTEVILLE, NC	BLANK0000025149	209.4
	WCVE-TV	D22	DT	CP	RICHMOND, VA	BLANK0000027467	180.6

Service area		Terrain-limited		IX-free, before		IX-free, after		Percent New IX
38578.6	1,390,982	32171.2	1,212,453	31104.7	1,188,238	31033.3	1,187,023	0.23 0.10

Undesired		Total IX	Unique IX, before	Unique IX, after
WVPY D21 DD LIC	134.8	1,627		71.4 1,215
WUNC-TV D20 DT BL	91.9	6,259	40.0 2,686	40.0 2,686
WMPT D21 DT APP	432.9	6,648	361.4 5,915	329.8 5,724
WCPB D21 DT BL	11.9	144	0.0 0	0.0 0
WUNG-TV D21 DT BL	542.0	12,808	418.3 7,545	398.4 7,324
WUNJ-TV D21 DT CP	119.8	5,883	12.0 369	12.0 369
WPNT D21 DT CP	19.8	0	7.9 0	4.0 0
WVBT D21 DT BL	59.6	420	19.8 19	15.9 19
WCVE-TV D22 DT CP	27.8	423	4.0 203	4.0 203

Interference to BLANK0000027725 CP, scenario 243

Desired:	Call	Chan	Svc	Status	City, State	File Number	Distance
	WWCW	D21	DT	CP	LYNCHBURG, VA	BLANK0000027725	
Undesireds:	WVPY	D21	DD	LIC	FRONT ROYAL, VA	BLEDT20140714AAV	214.8 km
	WUNC-TV	D20	DT	BL	CHAPEL HILL, NC	DTVBL69080	166.9
	WHSV-TV	D20	DT	APP	HARRISONBURG, VA	BLANK0000029912	98.0
	WMPT	D21	DT	APP	ANNAPOLIS, MD	BLANK0000029874	324.1
	WFPT	D21	DT	CP	FREDERICK, MD	BLANK0000025177	295.7
	WCPB	D21	DT	BL	SALISBURY, MD	DTVBL40618	373.8
	WUNG-TV	D21	DT	BL	CONCORD, NC	DTVBL69124	235.0
	WUNJ-TV	D21	DT	CP	WILMINGTON, NC	BLANK0000025131	356.6
	WPNT	D21	DT	CP	PITTSBURGH, PA	BLANK0000025702	354.3
	WVBT	D21	DT	BL	VIRGINIA BEACH, VA	DTVBL65387	282.3
	WUVC-DT	D22	DT	CP	FAYETTEVILLE, NC	BLANK0000025149	209.4
	WCVE-TV	D22	DT	BL	RICHMOND, VA	DTVBL9987	180.6

Service area	Terrain-limited	IX-free, before	IX-free, after	Percent New IX
38578.6 1,390,982	32171.2 1,212,453	31029.4 1,187,555	30973.8 1,186,497	0.18 0.09

Undesired		Total IX	Unique IX, before	Unique IX, after
WVPY D21 DD LIC	134.8	1,627		55.6 1,058
WUNC-TV D20 DT BL	91.9	6,259	40.0 2,686	40.0 2,686

WHSV-TV D20 DT APP	110.9	1,018	79.3	886	63.4	729
WMPT D21 DT APP	432.9	6,648	341.6	5,835	325.8	5,764
WCPB D21 DT BL	11.9	144	0.0	0	0.0	0
WUNG-TV D21 DT BL	542.0	12,808	418.3	7,545	398.4	7,324
WUNJ-TV D21 DT CP	119.8	5,883	12.0	369	12.0	369
WPNT D21 DT CP	19.8	0	7.9	0	4.0	0
WVBT D21 DT BL	59.6	420	15.9	18	11.9	18
WCVE-TV D22 DT BL	19.9	169	0.0	0	0.0	0

Interference to BLANK0000027725 CP, scenario 244

	Call	Chan	Svc	Status	City, State	File Number	Distance
Desired:	WWCW	D21	DT	CP	LYNCHBURG, VA	BLANK0000027725	
Undesireds:	WVPY	D21	DD	LIC	FRONT ROYAL, VA	BLEDT20140714AAV	214.8 km
	WUNC-TV	D20	DT	BL	CHAPEL HILL, NC	DTVBL69080	166.9
	WMPT	D21	DT	APP	ANNAPOLIS, MD	BLANK0000029874	324.1
	WFPT	D21	DT	CP	FREDERICK, MD	BLANK0000025177	295.7
	WCPB	D21	DT	BL	SALISBURY, MD	DTVBL40618	373.8
	WUNG-TV	D21	DT	BL	CONCORD, NC	DTVBL69124	235.0
	WUNJ-TV	D21	DT	CP	WILMINGTON, NC	BLANK0000025131	356.6
	WPNT	D21	DT	CP	PITTSBURGH, PA	BLANK0000025702	354.3
	WVBT	D21	DT	BL	VIRGINIA BEACH, VA	DTVBL65387	282.3
	WUVC-DT	D22	DT	CP	FAYETTEVILLE, NC	BLANK0000025149	209.4
	WCVE-TV	D22	DT	BL	RICHMOND, VA	DTVBL9987	180.6

Service area	Terrain-limited	IX-free, before	IX-free, after	Percent New IX
38578.6 1,390,982	32171.2 1,212,453	31108.7 1,188,441	31037.2 1,187,226	0.23 0.10

Undesired	Total IX	Unique IX, before	Unique IX, after
WVPY D21 DD LIC	134.8 1,627	71.4 1,215	
WUNC-TV D20 DT BL	91.9 6,259	40.0 2,686	
WMPT D21 DT APP	432.9 6,648	365.4 5,966	
WCPB D21 DT BL	11.9 144	0.0 0	
WUNG-TV D21 DT BL	542.0 12,808	418.3 7,545	

WUNJ-TV D21 DT CP	119.8	5,883	12.0	369	12.0	369
WPNT D21 DT CP	19.8	0	7.9	0	4.0	0
WVBT D21 DT BL	59.6	420	19.8	19	15.9	19
WCVE-TV D22 DT BL	19.9	169	0.0	0	0.0	0

Interference to BLANK0000027725 CP, scenario 245

	Call	Chan	Svc	Status	City, State	File Number	Distance
Desired:	WWCW	D21	DT	CP	LYNCHBURG, VA	BLANK0000027725	
Undesireds:	WVPY	D21	DD	LIC	FRONT ROYAL, VA	BLEDT20140714AAV	214.8 km
	WUNC-TV	D20	DT	BL	CHAPEL HILL, NC	DTVBL69080	166.9
	WHSV-TV	D20	DT	APP	HARRISONBURG, VA	BLANK0000029912	98.0
	WMPT	D21	DT	APP	ANNAPOLIS, MD	BLANK0000029874	324.1
	WFPT	D21	DT	CP	FREDERICK, MD	BLANK0000025177	295.7
	WCPB	D21	DT	BL	SALISBURY, MD	DTVBL40618	373.8
	WUNG-TV	D21	DT	BL	CONCORD, NC	DTVBL69124	235.0
	WUNJ-TV	D21	DT	BL	WILMINGTON, NC	DTVBL69332	356.6
	WPNT	D21	DT	CP	PITTSBURGH, PA	BLANK0000025702	354.3
	WVBT	D21	DT	BL	VIRGINIA BEACH, VA	DTVBL65387	282.3
	WUVC-DT	D22	DT	CP	FAYETTEVILLE, NC	BLANK0000025149	209.4
	WCVE-TV	D22	DT	CP	RICHMOND, VA	BLANK0000027467	180.6

Service area		Terrain-limited		IX-free, before		IX-free, after		Percent New IX
38578.6	1,390,982	32171.2	1,212,453	31025.4	1,187,352	30969.8	1,186,294	0.18 0.09

Undesired		Total IX	Unique IX, before	Unique IX, after
WVPY D21 DD LIC	134.8	1,627	55.6	1,058
WUNC-TV D20 DT BL	91.9	6,259	40.0	2,686
WHSV-TV D20 DT APP	110.9	1,018	79.3	886
WMPT D21 DT APP	432.9	6,648	337.7	5,784
WCPB D21 DT BL	11.9	144	0.0	0
WUNG-TV D21 DT BL	542.0	12,808	418.3	7,545
WUNJ-TV D21 DT BL	119.8	5,883	12.0	369
WPNT D21 DT CP	19.8	0	7.9	0

WVBT D21 DT BL	59.6	420	15.9	18	11.9	18
WCVE-TV D22 DT CP	27.8	423	4.0	203	4.0	203

Interference to BLANK0000027725 CP, scenario 246

	Call	Chan	Svc	Status	City, State	File Number	Distance
Desired:	WWCW	D21	DT	CP	LYNCHBURG, VA	BLANK0000027725	
Undesireds:	WVPY	D21	DD	LIC	FRONT ROYAL, VA	BLEDT20140714AAV	214.8 km
	WUNC-TV	D20	DT	BL	CHAPEL HILL, NC	DTVBL69080	166.9
	WMPT	D21	DT	APP	ANNAPOLIS, MD	BLANK0000029874	324.1
	WFPT	D21	DT	CP	FREDERICK, MD	BLANK0000025177	295.7
	WCPB	D21	DT	BL	SALISBURY, MD	DTVBL40618	373.8
	WUNG-TV	D21	DT	BL	CONCORD, NC	DTVBL69124	235.0
	WUNJ-TV	D21	DT	BL	WILMINGTON, NC	DTVBL69332	356.6
	WPNT	D21	DT	CP	PITTSBURGH, PA	BLANK0000025702	354.3
	WVBT	D21	DT	BL	VIRGINIA BEACH, VA	DTVBL65387	282.3
	WUVC-DT	D22	DT	CP	FAYETTEVILLE, NC	BLANK0000025149	209.4
	WCVE-TV	D22	DT	CP	RICHMOND, VA	BLANK0000027467	180.6

Service area		Terrain-limited		IX-free, before		IX-free, after		Percent New IX	
38578.6	1,390,982	32171.2	1,212,453	31104.7	1,188,238	31033.3	1,187,023	0.23	0.10

Undesired		Total IX	Unique IX, before		Unique IX, after	
WVPY D21 DD LIC	134.8	1,627			71.4	1,215
WUNC-TV D20 DT BL	91.9	6,259	40.0	2,686	40.0	2,686
WMPT D21 DT APP	432.9	6,648	361.4	5,915	329.8	5,724
WCPB D21 DT BL	11.9	144	0.0	0	0.0	0
WUNG-TV D21 DT BL	542.0	12,808	418.3	7,545	398.4	7,324
WUNJ-TV D21 DT BL	119.8	5,883	12.0	369	12.0	369
WPNT D21 DT CP	19.8	0	7.9	0	4.0	0
WVBT D21 DT BL	59.6	420	19.8	19	15.9	19
WCVE-TV D22 DT CP	27.8	423	4.0	203	4.0	203

Interference to BLANK0000027725 CP, scenario 247

	Call	Chan	Svc	Status	City, State	File Number	Distance
Desired:	WWCW	D21	DT	CP	LYNCHBURG, VA	BLANK0000027725	
Undesireds:	WVPY	D21	DD	LIC	FRONT ROYAL, VA	BLEDT20140714AAV	214.8 km
	WUNC-TV	D20	DT	BL	CHAPEL HILL, NC	DTVBL69080	166.9
	WHSV-TV	D20	DT	APP	HARRISONBURG, VA	BLANK0000029912	98.0
	WMPT	D21	DT	APP	ANNAPOLIS, MD	BLANK0000029874	324.1
	WFPT	D21	DT	CP	FREDERICK, MD	BLANK0000025177	295.7
	WCPB	D21	DT	BL	SALISBURY, MD	DTVBL40618	373.8
	WUNG-TV	D21	DT	BL	CONCORD, NC	DTVBL69124	235.0
	WUNJ-TV	D21	DT	BL	WILMINGTON, NC	DTVBL69332	356.6
	WPNT	D21	DT	CP	PITTSBURGH, PA	BLANK0000025702	354.3
	WVBT	D21	DT	BL	VIRGINIA BEACH, VA	DTVBL65387	282.3
	WUVC-DT	D22	DT	CP	FAYETTEVILLE, NC	BLANK0000025149	209.4
	WCVE-TV	D22	DT	BL	RICHMOND, VA	DTVBL9987	180.6

Service area	Terrain-limited	IX-free, before	IX-free, after	Percent New IX
38578.6 1,390,982	32171.2 1,212,453	31029.4 1,187,555	30973.8 1,186,497	0.18 0.09

Undesired	Total IX	Unique IX, before	Unique IX, after
WVPY D21 DD LIC 134.8	1,627	55.6	1,058
WUNC-TV D20 DT BL 91.9	6,259	40.0	2,686
WHSV-TV D20 DT APP 110.9	1,018	79.3	886
WMPT D21 DT APP 432.9	6,648	341.6	5,835
WCPB D21 DT BL 11.9	144	0.0	0
WUNG-TV D21 DT BL 542.0	12,808	418.3	7,545
WUNJ-TV D21 DT BL 119.8	5,883	12.0	369
WPNT D21 DT CP 19.8	0	7.9	0
WVBT D21 DT BL 59.6	420	15.9	18
WCVE-TV D22 DT BL 19.9	169	0.0	0

Interference to BLANK0000027725 CP, scenario 248

	Call	Chan	Svc	Status	City, State	File Number	Distance
Desired:	WWCW	D21	DT	CP	LYNCHBURG, VA	BLANK0000027725	
Undesireds:	WVPY	D21	DD	LIC	FRONT ROYAL, VA	BLEDT20140714AAV	214.8 km
	WUNC-TV	D20	DT	BL	CHAPEL HILL, NC	DTVBL69080	166.9
	WMPT	D21	DT	APP	ANNAPOLIS, MD	BLANK0000029874	324.1
	WFPT	D21	DT	CP	FREDERICK, MD	BLANK0000025177	295.7
	WCPB	D21	DT	BL	SALISBURY, MD	DTVBL40618	373.8
	WUNG-TV	D21	DT	BL	CONCORD, NC	DTVBL69124	235.0
	WUNJ-TV	D21	DT	BL	WILMINGTON, NC	DTVBL69332	356.6
	WPNT	D21	DT	CP	PITTSBURGH, PA	BLANK0000025702	354.3
	WVBT	D21	DT	BL	VIRGINIA BEACH, VA	DTVBL65387	282.3
	WUVC-DT	D22	DT	CP	FAYETTEVILLE, NC	BLANK0000025149	209.4
	WCVE-TV	D22	DT	BL	RICHMOND, VA	DTVBL9987	180.6

Service area	Terrain-limited	IX-free, before	IX-free, after	Percent New IX
38578.6 1,390,982	32171.2 1,212,453	31108.7 1,188,441	31037.2 1,187,226	0.23 0.10

Undesired	Total IX	Unique IX, before	Unique IX, after
WVPY D21 DD LIC 134.8	1,627	71.4 1,215	
WUNC-TV D20 DT BL 91.9	6,259	40.0 2,686	
WMPT D21 DT APP 432.9	6,648	365.4 5,966	
WCPB D21 DT BL 11.9	144	0.0 0	
WUNG-TV D21 DT BL 542.0	12,808	418.3 7,545	
WUNJ-TV D21 DT BL 119.8	5,883	12.0 369	
WPNT D21 DT CP 19.8	0	7.9 0	
WVBT D21 DT BL 59.6	420	19.8 19	
WCVE-TV D22 DT BL 19.9	169	0.0 0	

Interference to BLANK0000027725 CP, scenario 249

	Call	Chan	Svc	Status	City, State	File Number	Distance
Desired:	WWCW	D21	DT	CP	LYNCHBURG, VA	BLANK0000027725	
Undesireds:	WVPY	D21	DD	LIC	FRONT ROYAL, VA	BLEDT20140714AAV	214.8 km

WUNC-TV	D20	DT	BL	CHAPEL HILL, NC	DTVBL69080	166.9
WHSV-TV	D20	DT	APP	HARRISONBURG, VA	BLANK0000029912	98.0
WMPT	D21	DT	APP	ANNAPOLIS, MD	BLANK0000029874	324.1
WFPT	D21	DT	CP	FREDERICK, MD	BLANK0000025177	295.7
WCPB	D21	DT	BL	SALISBURY, MD	DTVBL40618	373.8
WUNG-TV	D21	DT	BL	CONCORD, NC	DTVBL69124	235.0
WUNJ-TV	D21	DT	CP	WILMINGTON, NC	BLANK0000025131	356.6
WPNT	D21	DT	BL	PITTSBURGH, PA	DTVBL73907	354.3
WVBT	D21	DT	BL	VIRGINIA BEACH, VA	DTVBL65387	282.3
WUVC-DT	D22	DT	CP	FAYETTEVILLE, NC	BLANK0000025149	209.4
WCVE-TV	D22	DT	CP	RICHMOND, VA	BLANK0000027467	180.6

Service area	Terrain-limited	IX-free, before	IX-free, after	Percent New IX
38578.6 1,390,982	32171.2 1,212,453	31025.4 1,187,352	30969.8 1,186,294	0.18 0.09

Undesired	Total IX	Unique IX, before	Unique IX, after
WVPY D21 DD LIC	134.8 1,627	55.6 1,058	
WUNC-TV D20 DT BL	91.9 6,259	40.0 2,686	
WHSV-TV D20 DT APP	110.9 1,018	79.3 886	
WMPT D21 DT APP	432.9 6,648	337.7 5,784	
WCPB D21 DT BL	11.9 144	0.0 0	
WUNG-TV D21 DT BL	542.0 12,808	418.3 7,545	
WUNJ-TV D21 DT CP	119.8 5,883	12.0 369	
WPNT D21 DT BL	19.8 0	7.9 0	
WVBT D21 DT BL	59.6 420	15.9 18	
WCVE-TV D22 DT CP	27.8 423	4.0 203	

Interference to BLANK0000027725 CP, scenario 250

	Call	Chan	Svc	Status	City, State	File Number	Distance
Desired:	WWCW	D21	DT	CP	LYNCHBURG, VA	BLANK0000027725	
Undesireds:	WVPY	D21	DD	LIC	FRONT ROYAL, VA	BLEDT20140714AAV	214.8 km
	WUNC-TV	D20	DT	BL	CHAPEL HILL, NC	DTVBL69080	166.9
	WMPT	D21	DT	APP	ANNAPOLIS, MD	BLANK0000029874	324.1

WFPT	D21	DT	CP	FREDERICK, MD	BLANK0000025177	295.7
WCPB	D21	DT	BL	SALISBURY, MD	DTVBL40618	373.8
WUNG-TV	D21	DT	BL	CONCORD, NC	DTVBL69124	235.0
WUNJ-TV	D21	DT	CP	WILMINGTON, NC	BLANK0000025131	356.6
WPNT	D21	DT	BL	PITTSBURGH, PA	DTVBL73907	354.3
WVBT	D21	DT	BL	VIRGINIA BEACH, VA	DTVBL65387	282.3
WUVC-DT	D22	DT	CP	FAYETTEVILLE, NC	BLANK0000025149	209.4
WCVE-TV	D22	DT	CP	RICHMOND, VA	BLANK0000027467	180.6

Service area		Terrain-limited		IX-free, before		IX-free, after		Percent New IX	
38578.6	1,390,982	32171.2	1,212,453	31104.7	1,188,238	31033.3	1,187,023	0.23	0.10

Undesired		Total IX	Unique IX, before		Unique IX, after	
WVPY D21 DD LIC	134.8	1,627			71.4	1,215
WUNC-TV D20 DT BL	91.9	6,259	40.0	2,686	40.0	2,686
WMPT D21 DT APP	432.9	6,648	361.4	5,915	329.8	5,724
WCPB D21 DT BL	11.9	144	0.0	0	0.0	0
WUNG-TV D21 DT BL	542.0	12,808	418.3	7,545	398.4	7,324
WUNJ-TV D21 DT CP	119.8	5,883	12.0	369	12.0	369
WPNT D21 DT BL	19.8	0	7.9	0	4.0	0
WVBT D21 DT BL	59.6	420	19.8	19	15.9	19
WCVE-TV D22 DT CP	27.8	423	4.0	203	4.0	203

Interference to BLANK0000027725 CP, scenario 251

	Call	Chan	Svc	Status	City, State	File Number	Distance
Desired:	WWCW	D21	DT	CP	LYNCHBURG, VA	BLANK0000027725	
Undesireds:	WVPY	D21	DD	LIC	FRONT ROYAL, VA	BLEDT20140714AAV	214.8 km
	WUNC-TV	D20	DT	BL	CHAPEL HILL, NC	DTVBL69080	166.9
	WHSV-TV	D20	DT	APP	HARRISONBURG, VA	BLANK0000029912	98.0
	WMPT	D21	DT	APP	ANNAPOLIS, MD	BLANK0000029874	324.1
	WFPT	D21	DT	CP	FREDERICK, MD	BLANK0000025177	295.7
	WCPB	D21	DT	BL	SALISBURY, MD	DTVBL40618	373.8
	WUNG-TV	D21	DT	BL	CONCORD, NC	DTVBL69124	235.0

WUNJ-TV	D21	DT	CP	WILMINGTON, NC	BLANK0000025131	356.6
WPNT	D21	DT	BL	PITTSBURGH, PA	DTVBL73907	354.3
WVBT	D21	DT	BL	VIRGINIA BEACH, VA	DTVBL65387	282.3
WUVC-DT	D22	DT	CP	FAYETTEVILLE, NC	BLANK0000025149	209.4
WCVE-TV	D22	DT	BL	RICHMOND, VA	DTVBL9987	180.6

Service area		Terrain-limited		IX-free, before		IX-free, after		Percent New IX	
38578.6	1,390,982	32171.2	1,212,453	31029.4	1,187,555	30973.8	1,186,497	0.18	0.09

Undesired		Total IX	Unique IX, before		Unique IX, after	
WVPY D21 DD LIC	134.8	1,627			55.6	1,058
WUNC-TV D20 DT BL	91.9	6,259	40.0	2,686	40.0	2,686
WHSV-TV D20 DT APP	110.9	1,018	79.3	886	63.4	729
WMPT D21 DT APP	432.9	6,648	341.6	5,835	325.8	5,764
WCPB D21 DT BL	11.9	144	0.0	0	0.0	0
WUNG-TV D21 DT BL	542.0	12,808	418.3	7,545	398.4	7,324
WUNJ-TV D21 DT CP	119.8	5,883	12.0	369	12.0	369
WPNT D21 DT BL	19.8	0	7.9	0	4.0	0
WVBT D21 DT BL	59.6	420	15.9	18	11.9	18
WCVE-TV D22 DT BL	19.9	169	0.0	0	0.0	0

Interference to BLANK0000027725 CP, scenario 252

	Call	Chan	Svc	Status	City, State	File Number	Distance
Desired:	WWCW	D21	DT	CP	LYNCHBURG, VA	BLANK0000027725	
Undesireds:	WVPY	D21	DD	LIC	FRONT ROYAL, VA	BLEDT20140714AAV	214.8 km
	WUNC-TV	D20	DT	BL	CHAPEL HILL, NC	DTVBL69080	166.9
	WMPT	D21	DT	APP	ANNAPOLIS, MD	BLANK0000029874	324.1
	WFPT	D21	DT	CP	FREDERICK, MD	BLANK0000025177	295.7
	WCPB	D21	DT	BL	SALISBURY, MD	DTVBL40618	373.8
	WUNG-TV	D21	DT	BL	CONCORD, NC	DTVBL69124	235.0
	WUNJ-TV	D21	DT	CP	WILMINGTON, NC	BLANK0000025131	356.6
	WPNT	D21	DT	BL	PITTSBURGH, PA	DTVBL73907	354.3
	WVBT	D21	DT	BL	VIRGINIA BEACH, VA	DTVBL65387	282.3

WUVC-DT	D22	DT	CP	FAYETTEVILLE, NC	BLANK0000025149	209.4
WCVE-TV	D22	DT	BL	RICHMOND, VA	DTVBL9987	180.6

Service area		Terrain-limited		IX-free, before		IX-free, after		Percent New IX
38578.6	1,390,982	32171.2	1,212,453	31108.7	1,188,441	31037.2	1,187,226	0.23 0.10

Undesired		Total IX		Unique IX, before		Unique IX, after
WVPY D21 DD LIC	134.8	1,627			71.4	1,215
WUNC-TV D20 DT BL	91.9	6,259	40.0	2,686	40.0	2,686
WMPT D21 DT APP	432.9	6,648	365.4	5,966	333.7	5,775
WCPB D21 DT BL	11.9	144	0.0	0	0.0	0
WUNG-TV D21 DT BL	542.0	12,808	418.3	7,545	398.4	7,324
WUNJ-TV D21 DT CP	119.8	5,883	12.0	369	12.0	369
WPNT D21 DT BL	19.8	0	7.9	0	4.0	0
WVBT D21 DT BL	59.6	420	19.8	19	15.9	19
WCVE-TV D22 DT BL	19.9	169	0.0	0	0.0	0

Interference to BLANK0000027725 CP, scenario 253

	Call	Chan	Svc	Status	City, State	File Number	Distance
Desired:	WWCW	D21	DT	CP	LYNCHBURG, VA	BLANK0000027725	
Undesireds:	WVPY	D21	DD	LIC	FRONT ROYAL, VA	BLEDT20140714AAV	214.8 km
	WUNC-TV	D20	DT	BL	CHAPEL HILL, NC	DTVBL69080	166.9
	WHSV-TV	D20	DT	APP	HARRISONBURG, VA	BLANK0000029912	98.0
	WMPT	D21	DT	APP	ANNAPOLIS, MD	BLANK0000029874	324.1
	WFPT	D21	DT	CP	FREDERICK, MD	BLANK0000025177	295.7
	WCPB	D21	DT	BL	SALISBURY, MD	DTVBL40618	373.8
	WUNG-TV	D21	DT	BL	CONCORD, NC	DTVBL69124	235.0
	WUNJ-TV	D21	DT	BL	WILMINGTON, NC	DTVBL69332	356.6
	WPNT	D21	DT	BL	PITTSBURGH, PA	DTVBL73907	354.3
	WVBT	D21	DT	BL	VIRGINIA BEACH, VA	DTVBL65387	282.3
	WUVC-DT	D22	DT	CP	FAYETTEVILLE, NC	BLANK0000025149	209.4
	WCVE-TV	D22	DT	CP	RICHMOND, VA	BLANK0000027467	180.6

Service area		Terrain-limited		IX-free, before		IX-free, after		Percent New IX	
38578.6	1,390,982	32171.2	1,212,453	31025.4	1,187,352	30969.8	1,186,294	0.18	0.09

Undesired		Total IX	Unique IX, before		Unique IX, after	
WVPY D21 DD LIC	134.8	1,627			55.6	1,058
WUNC-TV D20 DT BL	91.9	6,259	40.0	2,686	40.0	2,686
WHSV-TV D20 DT APP	110.9	1,018	79.3	886	63.4	729
WMPT D21 DT APP	432.9	6,648	337.7	5,784	321.8	5,713
WCPB D21 DT BL	11.9	144	0.0	0	0.0	0
WUNG-TV D21 DT BL	542.0	12,808	418.3	7,545	398.4	7,324
WUNJ-TV D21 DT BL	119.8	5,883	12.0	369	12.0	369
WPNT D21 DT BL	19.8	0	7.9	0	4.0	0
WVBT D21 DT BL	59.6	420	15.9	18	11.9	18
WCVE-TV D22 DT CP	27.8	423	4.0	203	4.0	203

Interference to BLANK0000027725 CP, scenario 254

	Call	Chan	Svc	Status	City, State	File Number	Distance
Desired:	WWCW	D21	DT	CP	LYNCHBURG, VA	BLANK0000027725	
Undesireds:	WVPY	D21	DD	LIC	FRONT ROYAL, VA	BLEDT20140714AAV	214.8 km
	WUNC-TV	D20	DT	BL	CHAPEL HILL, NC	DTVBL69080	166.9
	WMPT	D21	DT	APP	ANNAPOLIS, MD	BLANK0000029874	324.1
	WFPT	D21	DT	CP	FREDERICK, MD	BLANK0000025177	295.7
	WCPB	D21	DT	BL	SALISBURY, MD	DTVBL40618	373.8
	WUNG-TV	D21	DT	BL	CONCORD, NC	DTVBL69124	235.0
	WUNJ-TV	D21	DT	BL	WILMINGTON, NC	DTVBL69332	356.6
	WPNT	D21	DT	BL	PITTSBURGH, PA	DTVBL73907	354.3
	WVBT	D21	DT	BL	VIRGINIA BEACH, VA	DTVBL65387	282.3
	WUVC-DT	D22	DT	CP	FAYETTEVILLE, NC	BLANK0000025149	209.4
	WCVE-TV	D22	DT	CP	RICHMOND, VA	BLANK0000027467	180.6

Service area		Terrain-limited		IX-free, before		IX-free, after		Percent New IX	
38578.6	1,390,982	32171.2	1,212,453	31104.7	1,188,238	31033.3	1,187,023	0.23	0.10

Undesired		Total IX	Unique IX, before	Unique IX, after
WVPY D21 DD LIC	134.8	1,627		71.4 1,215
WUNC-TV D20 DT BL	91.9	6,259	40.0 2,686	40.0 2,686
WMPT D21 DT APP	432.9	6,648	361.4 5,915	329.8 5,724
WCPB D21 DT BL	11.9	144	0.0 0	0.0 0
WUNG-TV D21 DT BL	542.0	12,808	418.3 7,545	398.4 7,324
WUNJ-TV D21 DT BL	119.8	5,883	12.0 369	12.0 369
WPNT D21 DT BL	19.8	0	7.9 0	4.0 0
WVBT D21 DT BL	59.6	420	19.8 19	15.9 19
WCVE-TV D22 DT CP	27.8	423	4.0 203	4.0 203

Interference to BLANK0000027725 CP, scenario 255

Call	Chan	Svc	Status	City, State	File Number	Distance
Desired: WWCW	D21	DT	CP	LYNCHBURG, VA	BLANK0000027725	
Undesireds: WVPY	D21	DD	LIC	FRONT ROYAL, VA	BLEDT20140714AAV	214.8 km
WUNC-TV	D20	DT	BL	CHAPEL HILL, NC	DTVBL69080	166.9
WHSV-TV	D20	DT	APP	HARRISONBURG, VA	BLANK0000029912	98.0
WMPT	D21	DT	APP	ANNAPOLIS, MD	BLANK0000029874	324.1
WFPT	D21	DT	CP	FREDERICK, MD	BLANK0000025177	295.7
WCPB	D21	DT	BL	SALISBURY, MD	DTVBL40618	373.8
WUNG-TV	D21	DT	BL	CONCORD, NC	DTVBL69124	235.0
WUNJ-TV	D21	DT	BL	WILMINGTON, NC	DTVBL69332	356.6
WPNT	D21	DT	BL	PITTSBURGH, PA	DTVBL73907	354.3
WVBT	D21	DT	BL	VIRGINIA BEACH, VA	DTVBL65387	282.3
WUVC-DT	D22	DT	CP	FAYETTEVILLE, NC	BLANK0000025149	209.4
WCVE-TV	D22	DT	BL	RICHMOND, VA	DTVBL9987	180.6

Service area	Terrain-limited	IX-free, before	IX-free, after	Percent New IX
38578.6 1,390,982	32171.2 1,212,453	31029.4 1,187,555	30973.8 1,186,497	0.18 0.09

Undesired		Total IX	Unique IX, before	Unique IX, after
WVPY D21 DD LIC	134.8	1,627		55.6 1,058
WUNC-TV D20 DT BL	91.9	6,259	40.0 2,686	40.0 2,686

WHSV-TV D20 DT APP	110.9	1,018	79.3	886	63.4	729
WMPT D21 DT APP	432.9	6,648	341.6	5,835	325.8	5,764
WCPB D21 DT BL	11.9	144	0.0	0	0.0	0
WUNG-TV D21 DT BL	542.0	12,808	418.3	7,545	398.4	7,324
WUNJ-TV D21 DT BL	119.8	5,883	12.0	369	12.0	369
WPNT D21 DT BL	19.8	0	7.9	0	4.0	0
WVBT D21 DT BL	59.6	420	15.9	18	11.9	18
WCVE-TV D22 DT BL	19.9	169	0.0	0	0.0	0

Interference to BLANK0000027725 CP, scenario 256

	Call	Chan	Svc	Status	City, State	File Number	Distance
Desired:	WWCW	D21	DT	CP	LYNCHBURG, VA	BLANK0000027725	
Undesireds:	WVPY	D21	DD	LIC	FRONT ROYAL, VA	BLEDT20140714AAV	214.8 km
	WUNC-TV	D20	DT	BL	CHAPEL HILL, NC	DTVBL69080	166.9
	WMPT	D21	DT	APP	ANNAPOLIS, MD	BLANK0000029874	324.1
	WFPT	D21	DT	CP	FREDERICK, MD	BLANK0000025177	295.7
	WCPB	D21	DT	BL	SALISBURY, MD	DTVBL40618	373.8
	WUNG-TV	D21	DT	BL	CONCORD, NC	DTVBL69124	235.0
	WUNJ-TV	D21	DT	BL	WILMINGTON, NC	DTVBL69332	356.6
	WPNT	D21	DT	BL	PITTSBURGH, PA	DTVBL73907	354.3
	WVBT	D21	DT	BL	VIRGINIA BEACH, VA	DTVBL65387	282.3
	WUVC-DT	D22	DT	CP	FAYETTEVILLE, NC	BLANK0000025149	209.4
	WCVE-TV	D22	DT	BL	RICHMOND, VA	DTVBL9987	180.6

Service area	Terrain-limited	IX-free, before	IX-free, after	Percent New IX
38578.6 1,390,982	32171.2 1,212,453	31108.7 1,188,441	31037.2 1,187,226	0.23 0.10

Undesired	Total IX	Unique IX, before	Unique IX, after
WVPY D21 DD LIC	134.8 1,627	71.4 1,215	
WUNC-TV D20 DT BL	91.9 6,259	40.0 2,686	
WMPT D21 DT APP	432.9 6,648	365.4 5,966	
WCPB D21 DT BL	11.9 144	0.0 0	
WUNG-TV D21 DT BL	542.0 12,808	418.3 7,545	

WUNJ-TV D21 DT BL	119.8	5,883	12.0	369	12.0	369
WPNT D21 DT BL	19.8	0	7.9	0	4.0	0
WVBT D21 DT BL	59.6	420	19.8	19	15.9	19
WCVE-TV D22 DT BL	19.9	169	0.0	0	0.0	0

Interference to DTVBL24812 BL, scenario 1

	Call	Chan	Svc	Status	City, State	File Number	Distance
Desired:	WWCW	D21	DT	BL	LYNCHBURG, VA	DTVBL24812	
Undesireds:	WVPY	D21	DD	LIC	FRONT ROYAL, VA	BLEDT20140714AAV	214.8 km
	WUNC-TV	D20	DT	CP	CHAPEL HILL, NC	BLANK0000025215	166.9
	WHSV-TV	D20	DT	APP	HARRISONBURG, VA	BLANK0000029912	98.0
	WMPT	D21	DT	APP	ANNAPOLIS, MD	BLANK0000029874	324.1
	WFPT	D21	DT	CP	FREDERICK, MD	BLANK0000025177	295.7
	WCPB	D21	DT	CP	SALISBURY, MD	BLANK0000025176	373.8
	WUNG-TV	D21	DT	CP	CONCORD, NC	BLANK0000025213	235.0
	WUNJ-TV	D21	DT	CP	WILMINGTON, NC	BLANK0000025131	356.6
	WPNT	D21	DT	CP	PITTSBURGH, PA	BLANK0000025702	354.3
	WVBT	D21	DT	CP	VIRGINIA BEACH, VA	BLANK0000028471	282.3
	WUVC-DT	D22	DT	CP	FAYETTEVILLE, NC	BLANK0000025149	209.4
	WCVE-TV	D22	DT	CP	RICHMOND, VA	BLANK0000027467	180.6

Service area	Terrain-limited	IX-free, before	IX-free, after	Percent New IX
38813.3 1,404,367	32342.1 1,213,115	31156.5 1,187,059	31104.9 1,186,211	0.17 0.07

Undesired	Total IX	Unique IX, before	Unique IX, after
WVPY D21 DD LIC 138.7	1,665	51.6	848
WUNC-TV D20 DT CP 95.9	6,773	36.0	2,541
WHSV-TV D20 DT APP 114.9	1,032	67.4	598
WMPT D21 DT APP 420.9	5,856	349.5	5,088
WCPB D21 DT CP 4.0	48	0.0	0
WUNG-TV D21 DT CP 621.6	15,969	474.0	8,623
WUNJ-TV D21 DT CP 119.8	6,546	0.0	0
WPNT D21 DT CP 19.8	0	7.9	0

WVBT D21 DT CP	35.7	299	15.9	10	11.9	10
WCVE-TV D22 DT CP	19.9	496	8.0	376	8.0	376

Interference to DTVBL24812 BL, scenario 2

	Call	Chan	Svc	Status	City, State	File Number	Distance
Desired:	WWCW	D21	DT	BL	LYNCHBURG, VA	DTVBL24812	
Undesireds:	WVPY	D21	DD	LIC	FRONT ROYAL, VA	BLEDT20140714AAV	214.8 km
	WUNC-TV	D20	DT	CP	CHAPEL HILL, NC	BLANK0000025215	166.9
	WMPT	D21	DT	APP	ANNAPOLIS, MD	BLANK0000029874	324.1
	WFPT	D21	DT	CP	FREDERICK, MD	BLANK0000025177	295.7
	WCPB	D21	DT	CP	SALISBURY, MD	BLANK0000025176	373.8
	WUNG-TV	D21	DT	CP	CONCORD, NC	BLANK0000025213	235.0
	WUNJ-TV	D21	DT	CP	WILMINGTON, NC	BLANK0000025131	356.6
	WPNT	D21	DT	CP	PITTSBURGH, PA	BLANK0000025702	354.3
	WVBT	D21	DT	CP	VIRGINIA BEACH, VA	BLANK0000028471	282.3
	WUVC-DT	D22	DT	CP	FAYETTEVILLE, NC	BLANK0000025149	209.4
	WCVE-TV	D22	DT	CP	RICHMOND, VA	BLANK0000027467	180.6

Service area		Terrain-limited		IX-free, before		IX-free, after		Percent New IX	
38813.3	1,404,367	32342.1	1,213,115	31223.9	1,187,657	31160.4	1,186,741	0.20	0.08

Undesired		Total IX	Unique IX, before		Unique IX, after	
WVPY D21 DD LIC	138.7	1,665			63.5	916
WUNC-TV D20 DT CP	95.9	6,773	36.0	2,541	36.0	2,541
WMPT D21 DT APP	420.9	5,856	373.2	5,183	341.6	5,028
WCPB D21 DT CP	4.0	48	0.0	0	0.0	0
WUNG-TV D21 DT CP	621.6	15,969	485.9	8,911	458.1	8,367
WUNJ-TV D21 DT CP	119.8	6,546	0.0	0	0.0	0
WPNT D21 DT CP	19.8	0	7.9	0	4.0	0
WVBT D21 DT CP	35.7	299	19.8	11	15.9	11
WCVE-TV D22 DT CP	19.9	496	8.0	376	8.0	376

Interference to DTVBL24812 BL, scenario 3

	Call	Chan	Svc	Status	City, State	File Number	Distance
Desired:	WWCW	D21	DT	BL	LYNCHBURG, VA	DTVBL24812	
Undesireds:	WVPY	D21	DD	LIC	FRONT ROYAL, VA	BLEDT20140714AAV	214.8 km
	WUNC-TV	D20	DT	CP	CHAPEL HILL, NC	BLANK0000025215	166.9
	WHSV-TV	D20	DT	APP	HARRISONBURG, VA	BLANK0000029912	98.0
	WMPT	D21	DT	APP	ANNAPOLIS, MD	BLANK0000029874	324.1
	WFPT	D21	DT	CP	FREDERICK, MD	BLANK0000025177	295.7
	WCPB	D21	DT	CP	SALISBURY, MD	BLANK0000025176	373.8
	WUNG-TV	D21	DT	CP	CONCORD, NC	BLANK0000025213	235.0
	WUNJ-TV	D21	DT	CP	WILMINGTON, NC	BLANK0000025131	356.6
	WPNT	D21	DT	CP	PITTSBURGH, PA	BLANK0000025702	354.3
	WVBT	D21	DT	CP	VIRGINIA BEACH, VA	BLANK0000028471	282.3
	WUVC-DT	D22	DT	CP	FAYETTEVILLE, NC	BLANK0000025149	209.4
	WCVE-TV	D22	DT	BL	RICHMOND, VA	DTVBL9987	180.6

Service area	Terrain-limited	IX-free, before	IX-free, after	Percent New IX
38813.3 1,404,367	32342.1 1,213,115	31164.5 1,187,435	31112.9 1,186,587	0.17 0.07

Undesired	Total IX	Unique IX, before	Unique IX, after
WVPY D21 DD LIC 138.7	1,665	51.6	848
WUNC-TV D20 DT CP 95.9	6,773	36.0	2,541
WHSV-TV D20 DT APP 114.9	1,032	67.4	598
WMPT D21 DT APP 420.9	5,856	349.5	5,135
WCPB D21 DT CP 4.0	48	0.0	0
WUNG-TV D21 DT CP 621.6	15,969	474.0	8,623
WUNJ-TV D21 DT CP 119.8	6,546	0.0	0
WPNT D21 DT CP 19.8	0	7.9	0
WVBT D21 DT CP 35.7	299	15.9	10
WCVE-TV D22 DT BL 11.9	73	0.0	0

Interference to DTVBL24812 BL, scenario 4

	Call	Chan	Svc	Status	City, State	File Number	Distance
Desired:	WWCW	D21	DT	BL	LYNCHBURG, VA	DTVBL24812	
Undesireds:	WVPY	D21	DD	LIC	FRONT ROYAL, VA	BLEDT20140714AAV	214.8 km
	WUNC-TV	D20	DT	CP	CHAPEL HILL, NC	BLANK0000025215	166.9
	WMPT	D21	DT	APP	ANNAPOLIS, MD	BLANK0000029874	324.1
	WFPT	D21	DT	CP	FREDERICK, MD	BLANK0000025177	295.7
	WCPB	D21	DT	CP	SALISBURY, MD	BLANK0000025176	373.8
	WUNG-TV	D21	DT	CP	CONCORD, NC	BLANK0000025213	235.0
	WUNJ-TV	D21	DT	CP	WILMINGTON, NC	BLANK0000025131	356.6
	WPNT	D21	DT	CP	PITTSBURGH, PA	BLANK0000025702	354.3
	WVBT	D21	DT	CP	VIRGINIA BEACH, VA	BLANK0000028471	282.3
	WUVC-DT	D22	DT	CP	FAYETTEVILLE, NC	BLANK0000025149	209.4
	WCVE-TV	D22	DT	BL	RICHMOND, VA	DTVBL9987	180.6

	Service area		Terrain-limited		IX-free, before		IX-free, after		Percent New IX
	38813.3	1,404,367	32342.1	1,213,115	31231.8	1,188,033	31168.4	1,187,117	0.20 0.08

Undesired				Total IX	Unique IX, before	Unique IX, after
WVPY D21 DD LIC	138.7			1,665		63.5 916
WUNC-TV D20 DT CP	95.9			6,773	36.0 2,541	36.0 2,541
WMPT D21 DT APP	420.9			5,856	373.2 5,230	341.6 5,075
WCPB D21 DT CP	4.0			48	0.0 0	0.0 0
WUNG-TV D21 DT CP	621.6			15,969	485.9 8,911	458.1 8,367
WUNJ-TV D21 DT CP	119.8			6,546	0.0 0	0.0 0
WPNT D21 DT CP	19.8			0	7.9 0	4.0 0
WVBT D21 DT CP	35.7			299	19.8 11	15.9 11
WCVE-TV D22 DT BL	11.9			73	0.0 0	0.0 0

Interference to DTVBL24812 BL, scenario 5

	Call	Chan	Svc	Status	City, State	File Number	Distance
Desired:	WWCW	D21	DT	BL	LYNCHBURG, VA	DTVBL24812	
Undesireds:	WVPY	D21	DD	LIC	FRONT ROYAL, VA	BLEDT20140714AAV	214.8 km

WUNC-TV	D20	DT	CP	CHAPEL HILL, NC	BLANK0000025215	166.9
WHSV-TV	D20	DT	APP	HARRISONBURG, VA	BLANK0000029912	98.0
WMPT	D21	DT	APP	ANNAPOLIS, MD	BLANK0000029874	324.1
WFPT	D21	DT	CP	FREDERICK, MD	BLANK0000025177	295.7
WCPB	D21	DT	CP	SALISBURY, MD	BLANK0000025176	373.8
WUNG-TV	D21	DT	CP	CONCORD, NC	BLANK0000025213	235.0
WUNJ-TV	D21	DT	BL	WILMINGTON, NC	DTVBL69332	356.6
WPNT	D21	DT	CP	PITTSBURGH, PA	BLANK0000025702	354.3
WVBT	D21	DT	CP	VIRGINIA BEACH, VA	BLANK0000028471	282.3
WUVC-DT	D22	DT	CP	FAYETTEVILLE, NC	BLANK0000025149	209.4
WCVE-TV	D22	DT	CP	RICHMOND, VA	BLANK0000027467	180.6

Service area	Terrain-limited	IX-free, before	IX-free, after	Percent New IX
38813.3 1,404,367	32342.1 1,213,115	31156.5 1,187,059	31104.9 1,186,211	0.17 0.07

Undesired	Total IX	Unique IX, before	Unique IX, after
WVPY D21 DD LIC	138.7 1,665	51.6 848	
WUNC-TV D20 DT CP	95.9 6,773	36.0 2,541	
WHSV-TV D20 DT APP	114.9 1,032	67.4 598	
WMPT D21 DT APP	420.9 5,856	349.5 5,088	
WCPB D21 DT CP	4.0 48	0.0 0	
WUNG-TV D21 DT CP	621.6 15,969	478.0 8,900	
WUNJ-TV D21 DT BL	115.8 6,269	0.0 0	
WPNT D21 DT CP	19.8 0	7.9 0	
WVBT D21 DT CP	35.7 299	15.9 10	
WCVE-TV D22 DT CP	19.9 496	8.0 376	

Interference to DTVBL24812 BL, scenario 6

	Call	Chan	Svc	Status	City, State	File Number	Distance
Desired:	WWCW	D21	DT	BL	LYNCHBURG, VA	DTVBL24812	
Undesireds:	WVPY	D21	DD	LIC	FRONT ROYAL, VA	BLEDT20140714AAV	214.8 km
	WUNC-TV	D20	DT	CP	CHAPEL HILL, NC	BLANK0000025215	166.9
	WMPT	D21	DT	APP	ANNAPOLIS, MD	BLANK0000029874	324.1

WFPT	D21	DT	CP	FREDERICK, MD	BLANK0000025177	295.7
WCPB	D21	DT	CP	SALISBURY, MD	BLANK0000025176	373.8
WUNG-TV	D21	DT	CP	CONCORD, NC	BLANK0000025213	235.0
WUNJ-TV	D21	DT	BL	WILMINGTON, NC	DTVBL69332	356.6
WPNT	D21	DT	CP	PITTSBURGH, PA	BLANK0000025702	354.3
WVBT	D21	DT	CP	VIRGINIA BEACH, VA	BLANK0000028471	282.3
WUVC-DT	D22	DT	CP	FAYETTEVILLE, NC	BLANK0000025149	209.4
WCVE-TV	D22	DT	CP	RICHMOND, VA	BLANK0000027467	180.6

Service area		Terrain-limited		IX-free, before		IX-free, after		Percent New IX	
38813.3	1,404,367	32342.1	1,213,115	31223.9	1,187,657	31160.4	1,186,741	0.20	0.08

Undesired		Total IX	Unique IX, before		Unique IX, after	
WVPY D21 DD LIC	138.7	1,665			63.5	916
WUNC-TV D20 DT CP	95.9	6,773	36.0	2,541	36.0	2,541
WMPT D21 DT APP	420.9	5,856	373.2	5,183	341.6	5,028
WCPB D21 DT CP	4.0	48	0.0	0	0.0	0
WUNG-TV D21 DT CP	621.6	15,969	489.9	9,188	462.1	8,644
WUNJ-TV D21 DT BL	115.8	6,269	0.0	0	0.0	0
WPNT D21 DT CP	19.8	0	7.9	0	4.0	0
WVBT D21 DT CP	35.7	299	19.8	11	15.9	11
WCVE-TV D22 DT CP	19.9	496	8.0	376	8.0	376

Interference to DTVBL24812 BL, scenario 7

	Call	Chan	Svc	Status	City, State	File Number	Distance
Desired:	WWCW	D21	DT	BL	LYNCHBURG, VA	DTVBL24812	
Undesireds:	WVPY	D21	DD	LIC	FRONT ROYAL, VA	BLEDT20140714AAV	214.8 km
	WUNC-TV	D20	DT	CP	CHAPEL HILL, NC	BLANK0000025215	166.9
	WHSV-TV	D20	DT	APP	HARRISONBURG, VA	BLANK0000029912	98.0
	WMPT	D21	DT	APP	ANNAPOLIS, MD	BLANK0000029874	324.1
	WFPT	D21	DT	CP	FREDERICK, MD	BLANK0000025177	295.7
	WCPB	D21	DT	CP	SALISBURY, MD	BLANK0000025176	373.8
	WUNG-TV	D21	DT	CP	CONCORD, NC	BLANK0000025213	235.0

WUNJ-TV	D21	DT	BL	WILMINGTON, NC	DTVBL69332	356.6
WPNT	D21	DT	CP	PITTSBURGH, PA	BLANK0000025702	354.3
WVBT	D21	DT	CP	VIRGINIA BEACH, VA	BLANK0000028471	282.3
WUVC-DT	D22	DT	CP	FAYETTEVILLE, NC	BLANK0000025149	209.4
WCVE-TV	D22	DT	BL	RICHMOND, VA	DTVBL9987	180.6

Service area		Terrain-limited		IX-free, before		IX-free, after		Percent New IX	
38813.3	1,404,367	32342.1	1,213,115	31164.5	1,187,435	31112.9	1,186,587	0.17	0.07

Undesired		Total IX	Unique IX, before		Unique IX, after	
WVPY D21 DD LIC	138.7	1,665			51.6	848
WUNC-TV D20 DT CP	95.9	6,773	36.0	2,541	36.0	2,541
WHSV-TV D20 DT APP	114.9	1,032	67.4	598	55.5	530
WMPT D21 DT APP	420.9	5,856	349.5	5,135	333.7	5,064
WCPB D21 DT CP	4.0	48	0.0	0	0.0	0
WUNG-TV D21 DT CP	621.6	15,969	478.0	8,900	458.1	8,584
WUNJ-TV D21 DT BL	115.8	6,269	0.0	0	0.0	0
WPNT D21 DT CP	19.8	0	7.9	0	4.0	0
WVBT D21 DT CP	35.7	299	15.9	10	11.9	10
WCVE-TV D22 DT BL	11.9	73	0.0	0	0.0	0

Interference to DTVBL24812 BL, scenario 8

	Call	Chan	Svc	Status	City, State	File Number	Distance
Desired:	WWCW	D21	DT	BL	LYNCHBURG, VA	DTVBL24812	
Undesireds:	WVPY	D21	DD	LIC	FRONT ROYAL, VA	BLEDT20140714AAV	214.8 km
	WUNC-TV	D20	DT	CP	CHAPEL HILL, NC	BLANK0000025215	166.9
	WMPT	D21	DT	APP	ANNAPOLIS, MD	BLANK0000029874	324.1
	WFPT	D21	DT	CP	FREDERICK, MD	BLANK0000025177	295.7
	WCPB	D21	DT	CP	SALISBURY, MD	BLANK0000025176	373.8
	WUNG-TV	D21	DT	CP	CONCORD, NC	BLANK0000025213	235.0
	WUNJ-TV	D21	DT	BL	WILMINGTON, NC	DTVBL69332	356.6
	WPNT	D21	DT	CP	PITTSBURGH, PA	BLANK0000025702	354.3
	WVBT	D21	DT	CP	VIRGINIA BEACH, VA	BLANK0000028471	282.3

WUVC-DT	D22	DT	CP	FAYETTEVILLE, NC	BLANK0000025149	209.4
WCVE-TV	D22	DT	BL	RICHMOND, VA	DTVBL9987	180.6

Service area		Terrain-limited		IX-free, before		IX-free, after		Percent New IX
38813.3	1,404,367	32342.1	1,213,115	31231.8	1,188,033	31168.4	1,187,117	0.20 0.08

Undesired		Total IX	Unique IX, before		Unique IX, after	
WVPY D21 DD LIC	138.7	1,665			63.5	916
WUNC-TV D20 DT CP	95.9	6,773	36.0	2,541	36.0	2,541
WMPT D21 DT APP	420.9	5,856	373.2	5,230	341.6	5,075
WCPB D21 DT CP	4.0	48	0.0	0	0.0	0
WUNG-TV D21 DT CP	621.6	15,969	489.9	9,188	462.1	8,644
WUNJ-TV D21 DT BL	115.8	6,269	0.0	0	0.0	0
WPNT D21 DT CP	19.8	0	7.9	0	4.0	0
WVBT D21 DT CP	35.7	299	19.8	11	15.9	11
WCVE-TV D22 DT BL	11.9	73	0.0	0	0.0	0

Interference to DTVBL24812 BL, scenario 9

	Call	Chan	Svc	Status	City, State	File Number	Distance
Desired:	WWCW	D21	DT	BL	LYNCHBURG, VA	DTVBL24812	
Undesireds:	WVPY	D21	DD	LIC	FRONT ROYAL, VA	BLEDT20140714AAV	214.8 km
	WUNC-TV	D20	DT	CP	CHAPEL HILL, NC	BLANK0000025215	166.9
	WHSV-TV	D20	DT	APP	HARRISONBURG, VA	BLANK0000029912	98.0
	WMPT	D21	DT	APP	ANNAPOLIS, MD	BLANK0000029874	324.1
	WFPT	D21	DT	CP	FREDERICK, MD	BLANK0000025177	295.7
	WCPB	D21	DT	CP	SALISBURY, MD	BLANK0000025176	373.8
	WUNG-TV	D21	DT	CP	CONCORD, NC	BLANK0000025213	235.0
	WUNJ-TV	D21	DT	CP	WILMINGTON, NC	BLANK0000025131	356.6
	WPNT	D21	DT	BL	PITTSBURGH, PA	DTVBL73907	354.3
	WVBT	D21	DT	CP	VIRGINIA BEACH, VA	BLANK0000028471	282.3
	WUVC-DT	D22	DT	CP	FAYETTEVILLE, NC	BLANK0000025149	209.4
	WCVE-TV	D22	DT	CP	RICHMOND, VA	BLANK0000027467	180.6

Service area		Terrain-limited		IX-free, before		IX-free, after		Percent New IX	
38813.3	1,404,367	32342.1	1,213,115	31156.5	1,187,059	31104.9	1,186,211	0.17	0.07

Undesired		Total IX		Unique IX, before		Unique IX, after	
WVPY D21 DD LIC	138.7	1,665				51.6	848
WUNC-TV D20 DT CP	95.9	6,773	36.0	2,541	36.0	2,541	
WHSV-TV D20 DT APP	114.9	1,032	67.4	598	55.5	530	
WMPT D21 DT APP	420.9	5,856	349.5	5,088	333.7	5,017	
WCPB D21 DT CP	4.0	48	0.0	0	0.0	0	
WUNG-TV D21 DT CP	621.6	15,969	474.0	8,623	454.1	8,307	
WUNJ-TV D21 DT CP	119.8	6,546	0.0	0	0.0	0	
WPNT D21 DT BL	19.8	0	7.9	0	4.0	0	
WVBT D21 DT CP	35.7	299	15.9	10	11.9	10	
WCVE-TV D22 DT CP	19.9	496	8.0	376	8.0	376	

Interference to DTVBL24812 BL, scenario 10

	Call	Chan	Svc	Status	City, State	File Number	Distance
Desired:	WWCW	D21	DT	BL	LYNCHBURG, VA	DTVBL24812	
Undesireds:	WVPY	D21	DD	LIC	FRONT ROYAL, VA	BLEDT20140714AAV	214.8 km
	WUNC-TV	D20	DT	CP	CHAPEL HILL, NC	BLANK0000025215	166.9
	WMPT	D21	DT	APP	ANNAPOLIS, MD	BLANK0000029874	324.1
	WFPT	D21	DT	CP	FREDERICK, MD	BLANK0000025177	295.7
	WCPB	D21	DT	CP	SALISBURY, MD	BLANK0000025176	373.8
	WUNG-TV	D21	DT	CP	CONCORD, NC	BLANK0000025213	235.0
	WUNJ-TV	D21	DT	CP	WILMINGTON, NC	BLANK0000025131	356.6
	WPNT	D21	DT	BL	PITTSBURGH, PA	DTVBL73907	354.3
	WVBT	D21	DT	CP	VIRGINIA BEACH, VA	BLANK0000028471	282.3
	WUVC-DT	D22	DT	CP	FAYETTEVILLE, NC	BLANK0000025149	209.4
	WCVE-TV	D22	DT	CP	RICHMOND, VA	BLANK0000027467	180.6

Service area		Terrain-limited		IX-free, before		IX-free, after		Percent New IX	
38813.3	1,404,367	32342.1	1,213,115	31223.9	1,187,657	31160.4	1,186,741	0.20	0.08

Undesired		Total IX	Unique IX, before	Unique IX, after
WVPY D21 DD LIC	138.7	1,665	63.5	916
WUNC-TV D20 DT CP	95.9	6,773	36.0	2,541
WMPT D21 DT APP	420.9	5,856	373.2	5,183
WCPB D21 DT CP	4.0	48	0.0	0
WUNG-TV D21 DT CP	621.6	15,969	485.9	8,911
WUNJ-TV D21 DT CP	119.8	6,546	0.0	0
WPNT D21 DT BL	19.8	0	7.9	0
WVBT D21 DT CP	35.7	299	19.8	11
WCVE-TV D22 DT CP	19.9	496	8.0	376

Interference to DTVBL24812 BL, scenario 11

	Call	Chan	Svc	Status	City, State	File Number	Distance
Desired:	WWCW	D21	DT	BL	LYNCHBURG, VA	DTVBL24812	
Undesireds:	WVPY	D21	DD	LIC	FRONT ROYAL, VA	BLEDT20140714AAV	214.8 km
	WUNC-TV	D20	DT	CP	CHAPEL HILL, NC	BLANK0000025215	166.9
	WHSV-TV	D20	DT	APP	HARRISONBURG, VA	BLANK0000029912	98.0
	WMPT	D21	DT	APP	ANNAPOLIS, MD	BLANK0000029874	324.1
	WFPT	D21	DT	CP	FREDERICK, MD	BLANK0000025177	295.7
	WCPB	D21	DT	CP	SALISBURY, MD	BLANK0000025176	373.8
	WUNG-TV	D21	DT	CP	CONCORD, NC	BLANK0000025213	235.0
	WUNJ-TV	D21	DT	CP	WILMINGTON, NC	BLANK0000025131	356.6
	WPNT	D21	DT	BL	PITTSBURGH, PA	DTVBL73907	354.3
	WVBT	D21	DT	CP	VIRGINIA BEACH, VA	BLANK0000028471	282.3
	WUVC-DT	D22	DT	CP	FAYETTEVILLE, NC	BLANK0000025149	209.4
	WCVE-TV	D22	DT	BL	RICHMOND, VA	DTVBL9987	180.6

Service area	Terrain-limited	IX-free, before	IX-free, after	Percent New IX
38813.3 1,404,367	32342.1 1,213,115	31164.5 1,187,435	31112.9 1,186,587	0.17 0.07

Undesired	Total IX	Unique IX, before	Unique IX, after
WVPY D21 DD LIC	138.7	1,665	51.6
WUNC-TV D20 DT CP	95.9	6,773	36.0

WHSV-TV D20 DT APP	114.9	1,032	67.4	598	55.5	530
WMPT D21 DT APP	420.9	5,856	349.5	5,135	333.7	5,064
WCPB D21 DT CP	4.0	48	0.0	0	0.0	0
WUNG-TV D21 DT CP	621.6	15,969	474.0	8,623	454.1	8,307
WUNJ-TV D21 DT CP	119.8	6,546	0.0	0	0.0	0
WPNT D21 DT BL	19.8	0	7.9	0	4.0	0
WVBT D21 DT CP	35.7	299	15.9	10	11.9	10
WCVE-TV D22 DT BL	11.9	73	0.0	0	0.0	0

Interference to DTVBL24812 BL, scenario 12

	Call	Chan	Svc	Status	City, State	File Number	Distance
Desired:	WWCW	D21	DT	BL	LYNCHBURG, VA	DTVBL24812	
Undesireds:	WVPY	D21	DD	LIC	FRONT ROYAL, VA	BLEDT20140714AAV	214.8 km
	WUNC-TV	D20	DT	CP	CHAPEL HILL, NC	BLANK0000025215	166.9
	WMPT	D21	DT	APP	ANNAPOLIS, MD	BLANK0000029874	324.1
	WFPT	D21	DT	CP	FREDERICK, MD	BLANK0000025177	295.7
	WCPB	D21	DT	CP	SALISBURY, MD	BLANK0000025176	373.8
	WUNG-TV	D21	DT	CP	CONCORD, NC	BLANK0000025213	235.0
	WUNJ-TV	D21	DT	CP	WILMINGTON, NC	BLANK0000025131	356.6
	WPNT	D21	DT	BL	PITTSBURGH, PA	DTVBL73907	354.3
	WVBT	D21	DT	CP	VIRGINIA BEACH, VA	BLANK0000028471	282.3
	WUVC-DT	D22	DT	CP	FAYETTEVILLE, NC	BLANK0000025149	209.4
	WCVE-TV	D22	DT	BL	RICHMOND, VA	DTVBL9987	180.6

Service area	Terrain-limited	IX-free, before	IX-free, after	Percent New IX
38813.3 1,404,367	32342.1 1,213,115	31231.8 1,188,033	31168.4 1,187,117	0.20 0.08

Undesired	Total IX	Unique IX, before	Unique IX, after
WVPY D21 DD LIC	138.7 1,665	63.5 916	
WUNC-TV D20 DT CP	95.9 6,773	36.0 2,541	
WMPT D21 DT APP	420.9 5,856	341.6 5,075	
WCPB D21 DT CP	4.0 48	0.0 0	
WUNG-TV D21 DT CP	621.6 15,969	458.1 8,367	

WUNJ-TV D21 DT CP	119.8	6,546	0.0	0	0.0	0
WPNT D21 DT BL	19.8	0	7.9	0	4.0	0
WVBT D21 DT CP	35.7	299	19.8	11	15.9	11
WCVE-TV D22 DT BL	11.9	73	0.0	0	0.0	0

Interference to DTVBL24812 BL, scenario 13

Desired:	Call	Chan	Svc	Status	City, State	File Number	Distance
	WWCW	D21	DT	BL	LYNCHBURG, VA	DTVBL24812	
Undesireds:	WVPY	D21	DD	LIC	FRONT ROYAL, VA	BLEDT20140714AAV	214.8 km
	WUNC-TV	D20	DT	CP	CHAPEL HILL, NC	BLANK0000025215	166.9
	WHSV-TV	D20	DT	APP	HARRISONBURG, VA	BLANK0000029912	98.0
	WMPT	D21	DT	APP	ANNAPOLIS, MD	BLANK0000029874	324.1
	WFPT	D21	DT	CP	FREDERICK, MD	BLANK0000025177	295.7
	WCPB	D21	DT	CP	SALISBURY, MD	BLANK0000025176	373.8
	WUNG-TV	D21	DT	CP	CONCORD, NC	BLANK0000025213	235.0
	WUNJ-TV	D21	DT	BL	WILMINGTON, NC	DTVBL69332	356.6
	WPNT	D21	DT	BL	PITTSBURGH, PA	DTVBL73907	354.3
	WVBT	D21	DT	CP	VIRGINIA BEACH, VA	BLANK0000028471	282.3
	WUVC-DT	D22	DT	CP	FAYETTEVILLE, NC	BLANK0000025149	209.4
	WCVE-TV	D22	DT	CP	RICHMOND, VA	BLANK0000027467	180.6

Service area		Terrain-limited		IX-free, before		IX-free, after		Percent New IX
38813.3	1,404,367	32342.1	1,213,115	31156.5	1,187,059	31104.9	1,186,211	0.17 0.07

Undesired		Total IX	Unique IX, before	Unique IX, after
WVPY D21 DD LIC	138.7	1,665	51.6	848
WUNC-TV D20 DT CP	95.9	6,773	36.0	2,541
WHSV-TV D20 DT APP	114.9	1,032	67.4	598
WMPT D21 DT APP	420.9	5,856	349.5	5,088
WCPB D21 DT CP	4.0	48	0.0	0
WUNG-TV D21 DT CP	621.6	15,969	478.0	8,900
WUNJ-TV D21 DT BL	115.8	6,269	0.0	0
WPNT D21 DT BL	19.8	0	7.9	0

WVBT D21 DT CP	35.7	299	15.9	10	11.9	10
WCVE-TV D22 DT CP	19.9	496	8.0	376	8.0	376

Interference to DTVBL24812 BL, scenario 14

	Call	Chan	Svc	Status	City, State	File Number	Distance
Desired:	WWCW	D21	DT	BL	LYNCHBURG, VA	DTVBL24812	
Undesireds:	WVPY	D21	DD	LIC	FRONT ROYAL, VA	BLEDT20140714AAV	214.8 km
	WUNC-TV	D20	DT	CP	CHAPEL HILL, NC	BLANK0000025215	166.9
	WMPT	D21	DT	APP	ANNAPOLIS, MD	BLANK0000029874	324.1
	WFPT	D21	DT	CP	FREDERICK, MD	BLANK0000025177	295.7
	WCPB	D21	DT	CP	SALISBURY, MD	BLANK0000025176	373.8
	WUNG-TV	D21	DT	CP	CONCORD, NC	BLANK0000025213	235.0
	WUNJ-TV	D21	DT	BL	WILMINGTON, NC	DTVBL69332	356.6
	WPNT	D21	DT	BL	PITTSBURGH, PA	DTVBL73907	354.3
	WVBT	D21	DT	CP	VIRGINIA BEACH, VA	BLANK0000028471	282.3
	WUVC-DT	D22	DT	CP	FAYETTEVILLE, NC	BLANK0000025149	209.4
	WCVE-TV	D22	DT	CP	RICHMOND, VA	BLANK0000027467	180.6

Service area		Terrain-limited		IX-free, before		IX-free, after		Percent New IX	
38813.3	1,404,367	32342.1	1,213,115	31223.9	1,187,657	31160.4	1,186,741	0.20	0.08

Undesired		Total IX	Unique IX, before		Unique IX, after	
WVPY D21 DD LIC	138.7	1,665			63.5	916
WUNC-TV D20 DT CP	95.9	6,773	36.0	2,541	36.0	2,541
WMPT D21 DT APP	420.9	5,856	373.2	5,183	341.6	5,028
WCPB D21 DT CP	4.0	48	0.0	0	0.0	0
WUNG-TV D21 DT CP	621.6	15,969	489.9	9,188	462.1	8,644
WUNJ-TV D21 DT BL	115.8	6,269	0.0	0	0.0	0
WPNT D21 DT BL	19.8	0	7.9	0	4.0	0
WVBT D21 DT CP	35.7	299	19.8	11	15.9	11
WCVE-TV D22 DT CP	19.9	496	8.0	376	8.0	376

Interference to DTVBL24812 BL, scenario 15

	Call	Chan	Svc	Status	City, State	File Number	Distance
Desired:	WWCW	D21	DT	BL	LYNCHBURG, VA	DTVBL24812	
Undesireds:	WVPY	D21	DD	LIC	FRONT ROYAL, VA	BLEDT20140714AAV	214.8 km
	WUNC-TV	D20	DT	CP	CHAPEL HILL, NC	BLANK0000025215	166.9
	WHSV-TV	D20	DT	APP	HARRISONBURG, VA	BLANK0000029912	98.0
	WMPT	D21	DT	APP	ANNAPOLIS, MD	BLANK0000029874	324.1
	WFPT	D21	DT	CP	FREDERICK, MD	BLANK0000025177	295.7
	WCPB	D21	DT	CP	SALISBURY, MD	BLANK0000025176	373.8
	WUNG-TV	D21	DT	CP	CONCORD, NC	BLANK0000025213	235.0
	WUNJ-TV	D21	DT	BL	WILMINGTON, NC	DTVBL69332	356.6
	WPNT	D21	DT	BL	PITTSBURGH, PA	DTVBL73907	354.3
	WVBT	D21	DT	CP	VIRGINIA BEACH, VA	BLANK0000028471	282.3
	WUVC-DT	D22	DT	CP	FAYETTEVILLE, NC	BLANK0000025149	209.4
	WCVE-TV	D22	DT	BL	RICHMOND, VA	DTVBL9987	180.6

Service area	Terrain-limited	IX-free, before	IX-free, after	Percent New IX
38813.3 1,404,367	32342.1 1,213,115	31164.5 1,187,435	31112.9 1,186,587	0.17 0.07

Undesired	Total IX	Unique IX, before	Unique IX, after
WVPY D21 DD LIC 138.7	1,665	51.6	848
WUNC-TV D20 DT CP 95.9	6,773	36.0	2,541
WHSV-TV D20 DT APP 114.9	1,032	67.4	598
WMPT D21 DT APP 420.9	5,856	349.5	5,135
WCPB D21 DT CP 4.0	48	0.0	0
WUNG-TV D21 DT CP 621.6	15,969	478.0	8,900
WUNJ-TV D21 DT BL 115.8	6,269	0.0	0
WPNT D21 DT BL 19.8	0	7.9	0
WVBT D21 DT CP 35.7	299	15.9	10
WCVE-TV D22 DT BL 11.9	73	0.0	0

Interference to DTVBL24812 BL, scenario 16

	Call	Chan	Svc	Status	City, State	File Number	Distance
Desired:	WWCW	D21	DT	BL	LYNCHBURG, VA	DTVBL24812	
Undesireds:	WVPY	D21	DD	LIC	FRONT ROYAL, VA	BLEDT20140714AAV	214.8 km
	WUNC-TV	D20	DT	CP	CHAPEL HILL, NC	BLANK0000025215	166.9
	WMPT	D21	DT	APP	ANNAPOLIS, MD	BLANK0000029874	324.1
	WFPT	D21	DT	CP	FREDERICK, MD	BLANK0000025177	295.7
	WCPB	D21	DT	CP	SALISBURY, MD	BLANK0000025176	373.8
	WUNG-TV	D21	DT	CP	CONCORD, NC	BLANK0000025213	235.0
	WUNJ-TV	D21	DT	BL	WILMINGTON, NC	DTVBL69332	356.6
	WPNT	D21	DT	BL	PITTSBURGH, PA	DTVBL73907	354.3
	WVBT	D21	DT	CP	VIRGINIA BEACH, VA	BLANK0000028471	282.3
	WUVC-DT	D22	DT	CP	FAYETTEVILLE, NC	BLANK0000025149	209.4
	WCVE-TV	D22	DT	BL	RICHMOND, VA	DTVBL9987	180.6

	Service area		Terrain-limited		IX-free, before		IX-free, after		Percent New IX
	38813.3	1,404,367	32342.1	1,213,115	31231.8	1,188,033	31168.4	1,187,117	0.20 0.08

Undesired			Total IX		Unique IX, before		Unique IX, after
WVPY D21 DD LIC	138.7		1,665		63.5		916
WUNC-TV D20 DT CP	95.9		6,773	36.0	2,541	36.0	2,541
WMPT D21 DT APP	420.9		5,856	373.2	5,230	341.6	5,075
WCPB D21 DT CP	4.0		48	0.0	0	0.0	0
WUNG-TV D21 DT CP	621.6		15,969	489.9	9,188	462.1	8,644
WUNJ-TV D21 DT BL	115.8		6,269	0.0	0	0.0	0
WPNT D21 DT BL	19.8		0	7.9	0	4.0	0
WVBT D21 DT CP	35.7		299	19.8	11	15.9	11
WCVE-TV D22 DT BL	11.9		73	0.0	0	0.0	0

Interference to DTVBL24812 BL, scenario 17

	Call	Chan	Svc	Status	City, State	File Number	Distance
Desired:	WWCW	D21	DT	BL	LYNCHBURG, VA	DTVBL24812	
Undesireds:	WVPY	D21	DD	LIC	FRONT ROYAL, VA	BLEDT20140714AAV	214.8 km

WUNC-TV	D20	DT	CP	CHAPEL HILL, NC	BLANK0000025215	166.9
WHSV-TV	D20	DT	APP	HARRISONBURG, VA	BLANK0000029912	98.0
WMPT	D21	DT	APP	ANNAPOLIS, MD	BLANK0000029874	324.1
WFPT	D21	DT	CP	FREDERICK, MD	BLANK0000025177	295.7
WCPB	D21	DT	CP	SALISBURY, MD	BLANK0000025176	373.8
WUNG-TV	D21	DT	CP	CONCORD, NC	BLANK0000025213	235.0
WUNJ-TV	D21	DT	CP	WILMINGTON, NC	BLANK0000025131	356.6
WPNT	D21	DT	CP	PITTSBURGH, PA	BLANK0000025702	354.3
WVBT	D21	DT	BL	VIRGINIA BEACH, VA	DTVBL65387	282.3
WUVC-DT	D22	DT	CP	FAYETTEVILLE, NC	BLANK0000025149	209.4
WCVE-TV	D22	DT	CP	RICHMOND, VA	BLANK0000027467	180.6

Service area	Terrain-limited	IX-free, before	IX-free, after	Percent New IX
38813.3 1,404,367	32342.1 1,213,115	31152.5 1,187,049	31101.0 1,186,201	0.17 0.07

Undesired	Total IX	Unique IX, before	Unique IX, after
WVPY D21 DD LIC	138.7 1,665	51.6 848	
WUNC-TV D20 DT CP	95.9 6,773	36.0 2,541	
WHSV-TV D20 DT APP	114.9 1,032	67.4 598	
WMPT D21 DT APP	420.9 5,856	325.7 4,992	
WCPB D21 DT CP	4.0 48	0.0 0	
WUNG-TV D21 DT CP	621.6 15,969	474.0 8,623	
WUNJ-TV D21 DT CP	119.8 6,546	0.0 0	
WPNT D21 DT CP	19.8 0	7.9 0	
WVBT D21 DT BL	63.5 405	19.8 20	
WCVE-TV D22 DT CP	19.9 496	8.0 376	

Interference to DTVBL24812 BL, scenario 18

	Call	Chan	Svc	Status	City, State	File Number	Distance
Desired:	WWCW	D21	DT	BL	LYNCHBURG, VA	DTVBL24812	
Undesireds:	WVPY	D21	DD	LIC	FRONT ROYAL, VA	BLEDT20140714AAV	214.8 km
	WUNC-TV	D20	DT	CP	CHAPEL HILL, NC	BLANK0000025215	166.9
	WMPT	D21	DT	APP	ANNAPOLIS, MD	BLANK0000029874	324.1

WFPT	D21	DT	CP	FREDERICK, MD	BLANK0000025177	295.7
WCPB	D21	DT	CP	SALISBURY, MD	BLANK0000025176	373.8
WUNG-TV	D21	DT	CP	CONCORD, NC	BLANK0000025213	235.0
WUNJ-TV	D21	DT	CP	WILMINGTON, NC	BLANK0000025131	356.6
WPNT	D21	DT	CP	PITTSBURGH, PA	BLANK0000025702	354.3
WVBT	D21	DT	BL	VIRGINIA BEACH, VA	DTVBL65387	282.3
WUVC-DT	D22	DT	CP	FAYETTEVILLE, NC	BLANK0000025149	209.4
WCVE-TV	D22	DT	CP	RICHMOND, VA	BLANK0000027467	180.6

Service area		Terrain-limited		IX-free, before		IX-free, after		Percent New IX	
38813.3	1,404,367	32342.1	1,213,115	31219.9	1,187,647	31156.4	1,186,731	0.20	0.08

Undesired		Total IX	Unique IX, before		Unique IX, after	
WVPY D21 DD LIC	138.7	1,665			63.5	916
WUNC-TV D20 DT CP	95.9	6,773	36.0	2,541	36.0	2,541
WMPT D21 DT APP	420.9	5,856	349.4	5,087	317.8	4,932
WCPB D21 DT CP	4.0	48	0.0	0	0.0	0
WUNG-TV D21 DT CP	621.6	15,969	485.9	8,911	458.1	8,367
WUNJ-TV D21 DT CP	119.8	6,546	0.0	0	0.0	0
WPNT D21 DT CP	19.8	0	7.9	0	4.0	0
WVBT D21 DT BL	63.5	405	23.8	21	19.8	21
WCVE-TV D22 DT CP	19.9	496	8.0	376	8.0	376

Interference to DTVBL24812 BL, scenario 19

	Call	Chan	Svc	Status	City, State	File Number	Distance
Desired:	WWCW	D21	DT	BL	LYNCHBURG, VA	DTVBL24812	
Undesireds:	WVPY	D21	DD	LIC	FRONT ROYAL, VA	BLEDT20140714AAV	214.8 km
	WUNC-TV	D20	DT	CP	CHAPEL HILL, NC	BLANK0000025215	166.9
	WHSV-TV	D20	DT	APP	HARRISONBURG, VA	BLANK0000029912	98.0
	WMPT	D21	DT	APP	ANNAPOLIS, MD	BLANK0000029874	324.1
	WFPT	D21	DT	CP	FREDERICK, MD	BLANK0000025177	295.7
	WCPB	D21	DT	CP	SALISBURY, MD	BLANK0000025176	373.8
	WUNG-TV	D21	DT	CP	CONCORD, NC	BLANK0000025213	235.0

WUNJ-TV	D21	DT	CP	WILMINGTON, NC	BLANK0000025131	356.6
WPNT	D21	DT	CP	PITTSBURGH, PA	BLANK0000025702	354.3
WVBT	D21	DT	BL	VIRGINIA BEACH, VA	DTVBL65387	282.3
WUVC-DT	D22	DT	CP	FAYETTEVILLE, NC	BLANK0000025149	209.4
WCVE-TV	D22	DT	BL	RICHMOND, VA	DTVBL9987	180.6

Service area	Terrain-limited	IX-free, before	IX-free, after	Percent New IX
38813.3 1,404,367	32342.1 1,213,115	31160.5 1,187,425	31108.9 1,186,577	0.17 0.07

Undesired	Total IX	Unique IX, before	Unique IX, after
WVPY D21 DD LIC	138.7 1,665	51.6 848	
WUNC-TV D20 DT CP	95.9 6,773	36.0 2,541	
WHSV-TV D20 DT APP	114.9 1,032	67.4 598	
WMPT D21 DT APP	420.9 5,856	325.7 5,039	
WCPB D21 DT CP	4.0 48	0.0 0	
WUNG-TV D21 DT CP	621.6 15,969	474.0 8,623	
WUNJ-TV D21 DT CP	119.8 6,546	0.0 0	
WPNT D21 DT CP	19.8 0	7.9 0	
WVBT D21 DT BL	63.5 405	19.8 20	
WCVE-TV D22 DT BL	11.9 73	0.0 0	

Interference to DTVBL24812 BL, scenario 20

	Call	Chan	Svc	Status	City, State	File Number	Distance
Desired:	WWCW	D21	DT	BL	LYNCHBURG, VA	DTVBL24812	
Undesireds:	WVPY	D21	DD	LIC	FRONT ROYAL, VA	BLEDT20140714AAV	214.8 km
	WUNC-TV	D20	DT	CP	CHAPEL HILL, NC	BLANK0000025215	166.9
	WMPT	D21	DT	APP	ANNAPOLIS, MD	BLANK0000029874	324.1
	WFPT	D21	DT	CP	FREDERICK, MD	BLANK0000025177	295.7
	WCPB	D21	DT	CP	SALISBURY, MD	BLANK0000025176	373.8
	WUNG-TV	D21	DT	CP	CONCORD, NC	BLANK0000025213	235.0
	WUNJ-TV	D21	DT	CP	WILMINGTON, NC	BLANK0000025131	356.6
	WPNT	D21	DT	CP	PITTSBURGH, PA	BLANK0000025702	354.3
	WVBT	D21	DT	BL	VIRGINIA BEACH, VA	DTVBL65387	282.3

WUVC-DT	D22	DT	CP	FAYETTEVILLE, NC	BLANK0000025149	209.4
WCVE-TV	D22	DT	BL	RICHMOND, VA	DTVBL9987	180.6

Service area	Terrain-limited	IX-free, before	IX-free, after	Percent New IX
38813.3 1,404,367	32342.1 1,213,115	31227.9 1,188,023	31164.4 1,187,107	0.20 0.08

Undesired	Total IX	Unique IX, before	Unique IX, after
WVPY D21 DD LIC	138.7 1,665	63.5 916	
WUNC-TV D20 DT CP	95.9 6,773	36.0 2,541	36.0 2,541
WMPT D21 DT APP	420.9 5,856	349.4 5,134	317.8 4,979
WCPB D21 DT CP	4.0 48	0.0 0	0.0 0
WUNG-TV D21 DT CP	621.6 15,969	485.9 8,911	458.1 8,367
WUNJ-TV D21 DT CP	119.8 6,546	0.0 0	0.0 0
WPNT D21 DT CP	19.8 0	7.9 0	4.0 0
WVBT D21 DT BL	63.5 405	23.8 21	19.8 21
WCVE-TV D22 DT BL	11.9 73	0.0 0	0.0 0

Interference to DTVBL24812 BL, scenario 21

	Call	Chan	Svc	Status	City, State	File Number	Distance
Desired:	WWCW	D21	DT	BL	LYNCHBURG, VA	DTVBL24812	
Undesireds:	WVPY	D21	DD	LIC	FRONT ROYAL, VA	BLEDT20140714AAV	214.8 km
	WUNC-TV	D20	DT	CP	CHAPEL HILL, NC	BLANK0000025215	166.9
	WHSV-TV	D20	DT	APP	HARRISONBURG, VA	BLANK0000029912	98.0
	WMPT	D21	DT	APP	ANNAPOLIS, MD	BLANK0000029874	324.1
	WFPT	D21	DT	CP	FREDERICK, MD	BLANK0000025177	295.7
	WCPB	D21	DT	CP	SALISBURY, MD	BLANK0000025176	373.8
	WUNG-TV	D21	DT	CP	CONCORD, NC	BLANK0000025213	235.0
	WUNJ-TV	D21	DT	BL	WILMINGTON, NC	DTVBL69332	356.6
	WPNT	D21	DT	CP	PITTSBURGH, PA	BLANK0000025702	354.3
	WVBT	D21	DT	BL	VIRGINIA BEACH, VA	DTVBL65387	282.3
	WUVC-DT	D22	DT	CP	FAYETTEVILLE, NC	BLANK0000025149	209.4
	WCVE-TV	D22	DT	CP	RICHMOND, VA	BLANK0000027467	180.6

Service area		Terrain-limited		IX-free, before		IX-free, after		Percent New IX	
38813.3	1,404,367	32342.1	1,213,115	31152.5	1,187,049	31101.0	1,186,201	0.17	0.07

Undesired		Total IX		Unique IX, before		Unique IX, after	
WVPY D21 DD LIC	138.7	1,665				51.6	848
WUNC-TV D20 DT CP	95.9	6,773	36.0	2,541	36.0	2,541	
WHSV-TV D20 DT APP	114.9	1,032	67.4	598	55.5	530	
WMPT D21 DT APP	420.9	5,856	325.7	4,992	309.9	4,921	
WCPB D21 DT CP	4.0	48	0.0	0	0.0	0	
WUNG-TV D21 DT CP	621.6	15,969	478.0	8,900	458.1	8,584	
WUNJ-TV D21 DT BL	115.8	6,269	0.0	0	0.0	0	
WPNT D21 DT CP	19.8	0	7.9	0	4.0	0	
WVBT D21 DT BL	63.5	405	19.8	20	15.9	20	
WCVE-TV D22 DT CP	19.9	496	8.0	376	8.0	376	

Interference to DTVBL24812 BL, scenario 22

	Call	Chan	Svc	Status	City, State	File Number	Distance
Desired:	WWCW	D21	DT	BL	LYNCHBURG, VA	DTVBL24812	
Undesireds:	WVPY	D21	DD	LIC	FRONT ROYAL, VA	BLEDT20140714AAV	214.8 km
	WUNC-TV	D20	DT	CP	CHAPEL HILL, NC	BLANK0000025215	166.9
	WMPT	D21	DT	APP	ANNAPOLIS, MD	BLANK0000029874	324.1
	WFPT	D21	DT	CP	FREDERICK, MD	BLANK0000025177	295.7
	WCPB	D21	DT	CP	SALISBURY, MD	BLANK0000025176	373.8
	WUNG-TV	D21	DT	CP	CONCORD, NC	BLANK0000025213	235.0
	WUNJ-TV	D21	DT	BL	WILMINGTON, NC	DTVBL69332	356.6
	WPNT	D21	DT	CP	PITTSBURGH, PA	BLANK0000025702	354.3
	WVBT	D21	DT	BL	VIRGINIA BEACH, VA	DTVBL65387	282.3
	WUVC-DT	D22	DT	CP	FAYETTEVILLE, NC	BLANK0000025149	209.4
	WCVE-TV	D22	DT	CP	RICHMOND, VA	BLANK0000027467	180.6

Service area		Terrain-limited		IX-free, before		IX-free, after		Percent New IX	
38813.3	1,404,367	32342.1	1,213,115	31219.9	1,187,647	31156.4	1,186,731	0.20	0.08

Undesired		Total IX	Unique IX, before	Unique IX, after
WVPY D21 DD LIC	138.7	1,665	63.5	916
WUNC-TV D20 DT CP	95.9	6,773	36.0	2,541
WMPT D21 DT APP	420.9	5,856	349.4	5,087
WCPB D21 DT CP	4.0	48	0.0	0
WUNG-TV D21 DT CP	621.6	15,969	489.9	9,188
WUNJ-TV D21 DT BL	115.8	6,269	0.0	0
WPNT D21 DT CP	19.8	0	7.9	0
WVBT D21 DT BL	63.5	405	23.8	21
WCVE-TV D22 DT CP	19.9	496	8.0	376

Interference to DTVBL24812 BL, scenario 23

	Call	Chan	Svc	Status	City, State	File Number	Distance
Desired:	WWCW	D21	DT	BL	LYNCHBURG, VA	DTVBL24812	
Undesireds:	WVPY	D21	DD	LIC	FRONT ROYAL, VA	BLEDT20140714AAV	214.8 km
	WUNC-TV	D20	DT	CP	CHAPEL HILL, NC	BLANK0000025215	166.9
	WHSV-TV	D20	DT	APP	HARRISONBURG, VA	BLANK0000029912	98.0
	WMPT	D21	DT	APP	ANNAPOLIS, MD	BLANK0000029874	324.1
	WFPT	D21	DT	CP	FREDERICK, MD	BLANK0000025177	295.7
	WCPB	D21	DT	CP	SALISBURY, MD	BLANK0000025176	373.8
	WUNG-TV	D21	DT	CP	CONCORD, NC	BLANK0000025213	235.0
	WUNJ-TV	D21	DT	BL	WILMINGTON, NC	DTVBL69332	356.6
	WPNT	D21	DT	CP	PITTSBURGH, PA	BLANK0000025702	354.3
	WVBT	D21	DT	BL	VIRGINIA BEACH, VA	DTVBL65387	282.3
	WUVC-DT	D22	DT	CP	FAYETTEVILLE, NC	BLANK0000025149	209.4
	WCVE-TV	D22	DT	BL	RICHMOND, VA	DTVBL9987	180.6

Service area	Terrain-limited	IX-free, before	IX-free, after	Percent New IX
38813.3 1,404,367	32342.1 1,213,115	31160.5 1,187,425	31108.9 1,186,577	0.17 0.07

Undesired	Total IX	Unique IX, before	Unique IX, after
WVPY D21 DD LIC	138.7 1,665	51.6	848
WUNC-TV D20 DT CP	95.9 6,773	36.0	2,541

WHSV-TV D20 DT APP	114.9	1,032	67.4	598	55.5	530
WMPT D21 DT APP	420.9	5,856	325.7	5,039	309.9	4,968
WCPB D21 DT CP	4.0	48	0.0	0	0.0	0
WUNG-TV D21 DT CP	621.6	15,969	478.0	8,900	458.1	8,584
WUNJ-TV D21 DT BL	115.8	6,269	0.0	0	0.0	0
WPNT D21 DT CP	19.8	0	7.9	0	4.0	0
WVBT D21 DT BL	63.5	405	19.8	20	15.9	20
WCVE-TV D22 DT BL	11.9	73	0.0	0	0.0	0

Interference to DTVBL24812 BL, scenario 24

	Call	Chan	Svc	Status	City, State	File Number	Distance
Desired:	WWCW	D21	DT	BL	LYNCHBURG, VA	DTVBL24812	
Undesireds:	WVPY	D21	DD	LIC	FRONT ROYAL, VA	BLEDT20140714AAV	214.8 km
	WUNC-TV	D20	DT	CP	CHAPEL HILL, NC	BLANK0000025215	166.9
	WMPT	D21	DT	APP	ANNAPOLIS, MD	BLANK0000029874	324.1
	WFPT	D21	DT	CP	FREDERICK, MD	BLANK0000025177	295.7
	WCPB	D21	DT	CP	SALISBURY, MD	BLANK0000025176	373.8
	WUNG-TV	D21	DT	CP	CONCORD, NC	BLANK0000025213	235.0
	WUNJ-TV	D21	DT	BL	WILMINGTON, NC	DTVBL69332	356.6
	WPNT	D21	DT	CP	PITTSBURGH, PA	BLANK0000025702	354.3
	WVBT	D21	DT	BL	VIRGINIA BEACH, VA	DTVBL65387	282.3
	WUVC-DT	D22	DT	CP	FAYETTEVILLE, NC	BLANK0000025149	209.4
	WCVE-TV	D22	DT	BL	RICHMOND, VA	DTVBL9987	180.6

Service area	Terrain-limited	IX-free, before	IX-free, after	Percent New IX
38813.3 1,404,367	32342.1 1,213,115	31227.9 1,188,023	31164.4 1,187,107	0.20 0.08

Undesired	Total IX	Unique IX, before	Unique IX, after
WVPY D21 DD LIC	138.7 1,665	63.5 916	
WUNC-TV D20 DT CP	95.9 6,773	36.0 2,541	
WMPT D21 DT APP	420.9 5,856	317.8 4,979	
WCPB D21 DT CP	4.0 48	0.0 0	
WUNG-TV D21 DT CP	621.6 15,969	462.1 8,644	

WUNJ-TV D21 DT BL	115.8	6,269	0.0	0	0.0	0
WPNT D21 DT CP	19.8	0	7.9	0	4.0	0
WVBT D21 DT BL	63.5	405	23.8	21	19.8	21
WCVE-TV D22 DT BL	11.9	73	0.0	0	0.0	0

Interference to DTVBL24812 BL, scenario 25

	Call	Chan	Svc	Status	City, State	File Number	Distance
Desired:	WWCW	D21	DT	BL	LYNCHBURG, VA	DTVBL24812	
Undesireds:	WVPY	D21	DD	LIC	FRONT ROYAL, VA	BLEDT20140714AAV	214.8 km
	WUNC-TV	D20	DT	CP	CHAPEL HILL, NC	BLANK0000025215	166.9
	WHSV-TV	D20	DT	APP	HARRISONBURG, VA	BLANK0000029912	98.0
	WMPT	D21	DT	APP	ANNAPOLIS, MD	BLANK0000029874	324.1
	WFPT	D21	DT	CP	FREDERICK, MD	BLANK0000025177	295.7
	WCPB	D21	DT	CP	SALISBURY, MD	BLANK0000025176	373.8
	WUNG-TV	D21	DT	CP	CONCORD, NC	BLANK0000025213	235.0
	WUNJ-TV	D21	DT	CP	WILMINGTON, NC	BLANK0000025131	356.6
	WPNT	D21	DT	BL	PITTSBURGH, PA	DTVBL73907	354.3
	WVBT	D21	DT	BL	VIRGINIA BEACH, VA	DTVBL65387	282.3
	WUVC-DT	D22	DT	CP	FAYETTEVILLE, NC	BLANK0000025149	209.4
	WCVE-TV	D22	DT	CP	RICHMOND, VA	BLANK0000027467	180.6

Service area	Terrain-limited	IX-free, before	IX-free, after	Percent New IX
38813.3 1,404,367	32342.1 1,213,115	31152.5 1,187,049	31101.0 1,186,201	0.17 0.07

Undesired	Total IX	Unique IX, before	Unique IX, after
WVPY D21 DD LIC 138.7	1,665	51.6	848
WUNC-TV D20 DT CP 95.9	6,773	36.0	2,541
WHSV-TV D20 DT APP 114.9	1,032	67.4	598
WMPT D21 DT APP 420.9	5,856	325.7	4,992
WCPB D21 DT CP 4.0	48	0.0	0
WUNG-TV D21 DT CP 621.6	15,969	474.0	8,623
WUNJ-TV D21 DT CP 119.8	6,546	0.0	0
WPNT D21 DT BL 19.8	0	7.9	0

WVBT D21 DT BL	63.5	405	19.8	20	15.9	20
WCVE-TV D22 DT CP	19.9	496	8.0	376	8.0	376

Interference to DTVBL24812 BL, scenario 26

	Call	Chan	Svc	Status	City, State	File Number	Distance
Desired:	WWCW	D21	DT	BL	LYNCHBURG, VA	DTVBL24812	
Undesireds:	WVPY	D21	DD	LIC	FRONT ROYAL, VA	BLEDT20140714AAV	214.8 km
	WUNC-TV	D20	DT	CP	CHAPEL HILL, NC	BLANK0000025215	166.9
	WMPT	D21	DT	APP	ANNAPOLIS, MD	BLANK0000029874	324.1
	WFPT	D21	DT	CP	FREDERICK, MD	BLANK0000025177	295.7
	WCPB	D21	DT	CP	SALISBURY, MD	BLANK0000025176	373.8
	WUNG-TV	D21	DT	CP	CONCORD, NC	BLANK0000025213	235.0
	WUNJ-TV	D21	DT	CP	WILMINGTON, NC	BLANK0000025131	356.6
	WPNT	D21	DT	BL	PITTSBURGH, PA	DTVBL73907	354.3
	WVBT	D21	DT	BL	VIRGINIA BEACH, VA	DTVBL65387	282.3
	WUVC-DT	D22	DT	CP	FAYETTEVILLE, NC	BLANK0000025149	209.4
	WCVE-TV	D22	DT	CP	RICHMOND, VA	BLANK0000027467	180.6

Service area		Terrain-limited		IX-free, before		IX-free, after		Percent New IX	
38813.3	1,404,367	32342.1	1,213,115	31219.9	1,187,647	31156.4	1,186,731	0.20	0.08

Undesired		Total IX	Unique IX, before		Unique IX, after	
WVPY D21 DD LIC	138.7	1,665	63.5	916		
WUNC-TV D20 DT CP	95.9	6,773	36.0	2,541	36.0	2,541
WMPT D21 DT APP	420.9	5,856	349.4	5,087	317.8	4,932
WCPB D21 DT CP	4.0	48	0.0	0	0.0	0
WUNG-TV D21 DT CP	621.6	15,969	485.9	8,911	458.1	8,367
WUNJ-TV D21 DT CP	119.8	6,546	0.0	0	0.0	0
WPNT D21 DT BL	19.8	0	7.9	0	4.0	0
WVBT D21 DT BL	63.5	405	23.8	21	19.8	21
WCVE-TV D22 DT CP	19.9	496	8.0	376	8.0	376

Interference to DTVBL24812 BL, scenario 27

	Call	Chan	Svc	Status	City, State	File Number	Distance
Desired:	WWCW	D21	DT	BL	LYNCHBURG, VA	DTVBL24812	
Undesireds:	WVPY	D21	DD	LIC	FRONT ROYAL, VA	BLEDT20140714AAV	214.8 km
	WUNC-TV	D20	DT	CP	CHAPEL HILL, NC	BLANK0000025215	166.9
	WHSV-TV	D20	DT	APP	HARRISONBURG, VA	BLANK0000029912	98.0
	WMPT	D21	DT	APP	ANNAPOLIS, MD	BLANK0000029874	324.1
	WFPT	D21	DT	CP	FREDERICK, MD	BLANK0000025177	295.7
	WCPB	D21	DT	CP	SALISBURY, MD	BLANK0000025176	373.8
	WUNG-TV	D21	DT	CP	CONCORD, NC	BLANK0000025213	235.0
	WUNJ-TV	D21	DT	CP	WILMINGTON, NC	BLANK0000025131	356.6
	WPNT	D21	DT	BL	PITTSBURGH, PA	DTVBL73907	354.3
	WVBT	D21	DT	BL	VIRGINIA BEACH, VA	DTVBL65387	282.3
	WUVC-DT	D22	DT	CP	FAYETTEVILLE, NC	BLANK0000025149	209.4
	WCVE-TV	D22	DT	BL	RICHMOND, VA	DTVBL9987	180.6

Service area	Terrain-limited	IX-free, before	IX-free, after	Percent New IX
38813.3 1,404,367	32342.1 1,213,115	31160.5 1,187,425	31108.9 1,186,577	0.17 0.07

Undesired	Total IX	Unique IX, before	Unique IX, after
WVPY D21 DD LIC 138.7	1,665	51.6	848
WUNC-TV D20 DT CP 95.9	6,773	36.0	2,541
WHSV-TV D20 DT APP 114.9	1,032	67.4	598
WMPT D21 DT APP 420.9	5,856	325.7	5,039
WCPB D21 DT CP 4.0	48	0.0	0
WUNG-TV D21 DT CP 621.6	15,969	474.0	8,623
WUNJ-TV D21 DT CP 119.8	6,546	0.0	0
WPNT D21 DT BL 19.8	0	7.9	0
WVBT D21 DT BL 63.5	405	19.8	20
WCVE-TV D22 DT BL 11.9	73	0.0	0

Interference to DTVBL24812 BL, scenario 28

	Call	Chan	Svc	Status	City, State	File Number	Distance
Desired:	WWCW	D21	DT	BL	LYNCHBURG, VA	DTVBL24812	
Undesireds:	WVPY	D21	DD	LIC	FRONT ROYAL, VA	BLEDT20140714AAV	214.8 km
	WUNC-TV	D20	DT	CP	CHAPEL HILL, NC	BLANK0000025215	166.9
	WMPT	D21	DT	APP	ANNAPOLIS, MD	BLANK0000029874	324.1
	WFPT	D21	DT	CP	FREDERICK, MD	BLANK0000025177	295.7
	WCPB	D21	DT	CP	SALISBURY, MD	BLANK0000025176	373.8
	WUNG-TV	D21	DT	CP	CONCORD, NC	BLANK0000025213	235.0
	WUNJ-TV	D21	DT	CP	WILMINGTON, NC	BLANK0000025131	356.6
	WPNT	D21	DT	BL	PITTSBURGH, PA	DTVBL73907	354.3
	WVBT	D21	DT	BL	VIRGINIA BEACH, VA	DTVBL65387	282.3
	WUVC-DT	D22	DT	CP	FAYETTEVILLE, NC	BLANK0000025149	209.4
	WCVE-TV	D22	DT	BL	RICHMOND, VA	DTVBL9987	180.6

Service area	Terrain-limited	IX-free, before	IX-free, after	Percent New IX
38813.3 1,404,367	32342.1 1,213,115	31227.9 1,188,023	31164.4 1,187,107	0.20 0.08

Undesired	Total IX	Unique IX, before	Unique IX, after
WVPY D21 DD LIC 138.7	1,665	63.5 916	
WUNC-TV D20 DT CP 95.9	6,773	36.0 2,541	
WMPT D21 DT APP 420.9	5,856	349.4 5,134	
WCPB D21 DT CP 4.0	48	0.0 0	
WUNG-TV D21 DT CP 621.6	15,969	485.9 8,911	
WUNJ-TV D21 DT CP 119.8	6,546	0.0 0	
WPNT D21 DT BL 19.8	0	7.9 0	
WVBT D21 DT BL 63.5	405	23.8 21	
WCVE-TV D22 DT BL 11.9	73	0.0 0	

Interference to DTVBL24812 BL, scenario 29

	Call	Chan	Svc	Status	City, State	File Number	Distance
Desired:	WWCW	D21	DT	BL	LYNCHBURG, VA	DTVBL24812	
Undesireds:	WVPY	D21	DD	LIC	FRONT ROYAL, VA	BLEDT20140714AAV	214.8 km

WUNC-TV	D20	DT	CP	CHAPEL HILL, NC	BLANK0000025215	166.9
WHSV-TV	D20	DT	APP	HARRISONBURG, VA	BLANK0000029912	98.0
WMPT	D21	DT	APP	ANNAPOLIS, MD	BLANK0000029874	324.1
WFPT	D21	DT	CP	FREDERICK, MD	BLANK0000025177	295.7
WCPB	D21	DT	CP	SALISBURY, MD	BLANK0000025176	373.8
WUNG-TV	D21	DT	CP	CONCORD, NC	BLANK0000025213	235.0
WUNJ-TV	D21	DT	BL	WILMINGTON, NC	DTVBL69332	356.6
WPNT	D21	DT	BL	PITTSBURGH, PA	DTVBL73907	354.3
WVBT	D21	DT	BL	VIRGINIA BEACH, VA	DTVBL65387	282.3
WUVC-DT	D22	DT	CP	FAYETTEVILLE, NC	BLANK0000025149	209.4
WCVE-TV	D22	DT	CP	RICHMOND, VA	BLANK0000027467	180.6

Service area	Terrain-limited	IX-free, before	IX-free, after	Percent New IX
38813.3 1,404,367	32342.1 1,213,115	31152.5 1,187,049	31101.0 1,186,201	0.17 0.07

Undesired	Total IX	Unique IX, before	Unique IX, after
WVPY D21 DD LIC 138.7	1,665	51.6 848	
WUNC-TV D20 DT CP 95.9	6,773	36.0 2,541	
WHSV-TV D20 DT APP 114.9	1,032	67.4 598	
WMPT D21 DT APP 420.9	5,856	325.7 4,992	
WCPB D21 DT CP 4.0	48	0.0 0	
WUNG-TV D21 DT CP 621.6	15,969	478.0 8,900	
WUNJ-TV D21 DT BL 115.8	6,269	0.0 0	
WPNT D21 DT BL 19.8	0	7.9 0	
WVBT D21 DT BL 63.5	405	19.8 20	
WCVE-TV D22 DT CP 19.9	496	8.0 376	

Interference to DTVBL24812 BL, scenario 30

	Call	Chan	Svc	Status	City, State	File Number	Distance
Desired:	WWCW	D21	DT	BL	LYNCHBURG, VA	DTVBL24812	
Undesireds:	WVPY	D21	DD	LIC	FRONT ROYAL, VA	BLEDT20140714AAV	214.8 km
	WUNC-TV	D20	DT	CP	CHAPEL HILL, NC	BLANK0000025215	166.9
	WMPT	D21	DT	APP	ANNAPOLIS, MD	BLANK0000029874	324.1

WFPT	D21	DT	CP	FREDERICK, MD	BLANK0000025177	295.7
WCPB	D21	DT	CP	SALISBURY, MD	BLANK0000025176	373.8
WUNG-TV	D21	DT	CP	CONCORD, NC	BLANK0000025213	235.0
WUNJ-TV	D21	DT	BL	WILMINGTON, NC	DTVBL69332	356.6
WPNT	D21	DT	BL	PITTSBURGH, PA	DTVBL73907	354.3
WVBT	D21	DT	BL	VIRGINIA BEACH, VA	DTVBL65387	282.3
WUVC-DT	D22	DT	CP	FAYETTEVILLE, NC	BLANK0000025149	209.4
WCVE-TV	D22	DT	CP	RICHMOND, VA	BLANK0000027467	180.6

Service area		Terrain-limited		IX-free, before		IX-free, after		Percent New IX	
38813.3	1,404,367	32342.1	1,213,115	31219.9	1,187,647	31156.4	1,186,731	0.20	0.08

Undesired		Total IX	Unique IX, before		Unique IX, after	
WVPY D21 DD LIC	138.7	1,665			63.5	916
WUNC-TV D20 DT CP	95.9	6,773	36.0	2,541	36.0	2,541
WMPT D21 DT APP	420.9	5,856	349.4	5,087	317.8	4,932
WCPB D21 DT CP	4.0	48	0.0	0	0.0	0
WUNG-TV D21 DT CP	621.6	15,969	489.9	9,188	462.1	8,644
WUNJ-TV D21 DT BL	115.8	6,269	0.0	0	0.0	0
WPNT D21 DT BL	19.8	0	7.9	0	4.0	0
WVBT D21 DT BL	63.5	405	23.8	21	19.8	21
WCVE-TV D22 DT CP	19.9	496	8.0	376	8.0	376

Interference to DTVBL24812 BL, scenario 31

	Call	Chan	Svc	Status	City, State	File Number	Distance
Desired:	WWCW	D21	DT	BL	LYNCHBURG, VA	DTVBL24812	
Undesireds:	WVPY	D21	DD	LIC	FRONT ROYAL, VA	BLEDT20140714AAV	214.8 km
	WUNC-TV	D20	DT	CP	CHAPEL HILL, NC	BLANK0000025215	166.9
	WHSV-TV	D20	DT	APP	HARRISONBURG, VA	BLANK0000029912	98.0
	WMPT	D21	DT	APP	ANNAPOLIS, MD	BLANK0000029874	324.1
	WFPT	D21	DT	CP	FREDERICK, MD	BLANK0000025177	295.7
	WCPB	D21	DT	CP	SALISBURY, MD	BLANK0000025176	373.8
	WUNG-TV	D21	DT	CP	CONCORD, NC	BLANK0000025213	235.0

WUNJ-TV	D21	DT	BL	WILMINGTON, NC	DTVBL69332	356.6
WPNT	D21	DT	BL	PITTSBURGH, PA	DTVBL73907	354.3
WVBT	D21	DT	BL	VIRGINIA BEACH, VA	DTVBL65387	282.3
WUVC-DT	D22	DT	CP	FAYETTEVILLE, NC	BLANK0000025149	209.4
WCVE-TV	D22	DT	BL	RICHMOND, VA	DTVBL9987	180.6

Service area	Terrain-limited	IX-free, before	IX-free, after	Percent New IX
38813.3 1,404,367	32342.1 1,213,115	31160.5 1,187,425	31108.9 1,186,577	0.17 0.07

Undesired	Total IX	Unique IX, before	Unique IX, after
WVPY D21 DD LIC	138.7 1,665	51.6 848	
WUNC-TV D20 DT CP	95.9 6,773	36.0 2,541	
WHSV-TV D20 DT APP	114.9 1,032	67.4 598	
WMPT D21 DT APP	420.9 5,856	325.7 5,039	
WCPB D21 DT CP	4.0 48	0.0 0	
WUNG-TV D21 DT CP	621.6 15,969	478.0 8,900	
WUNJ-TV D21 DT BL	115.8 6,269	0.0 0	
WPNT D21 DT BL	19.8 0	7.9 0	
WVBT D21 DT BL	63.5 405	19.8 20	
WCVE-TV D22 DT BL	11.9 73	0.0 0	

Interference to DTVBL24812 BL, scenario 32

	Call	Chan	Svc	Status	City, State	File Number	Distance
Desired:	WWCW	D21	DT	BL	LYNCHBURG, VA	DTVBL24812	
Undesireds:	WVPY	D21	DD	LIC	FRONT ROYAL, VA	BLEDT20140714AAV	214.8 km
	WUNC-TV	D20	DT	CP	CHAPEL HILL, NC	BLANK0000025215	166.9
	WMPT	D21	DT	APP	ANNAPOLIS, MD	BLANK0000029874	324.1
	WFPT	D21	DT	CP	FREDERICK, MD	BLANK0000025177	295.7
	WCPB	D21	DT	CP	SALISBURY, MD	BLANK0000025176	373.8
	WUNG-TV	D21	DT	CP	CONCORD, NC	BLANK0000025213	235.0
	WUNJ-TV	D21	DT	BL	WILMINGTON, NC	DTVBL69332	356.6
	WPNT	D21	DT	BL	PITTSBURGH, PA	DTVBL73907	354.3
	WVBT	D21	DT	BL	VIRGINIA BEACH, VA	DTVBL65387	282.3

WUVC-DT	D22	DT	CP	FAYETTEVILLE, NC	BLANK0000025149	209.4
WCVE-TV	D22	DT	BL	RICHMOND, VA	DTVBL9987	180.6

Service area	Terrain-limited	IX-free, before	IX-free, after	Percent New IX
38813.3 1,404,367	32342.1 1,213,115	31227.9 1,188,023	31164.4 1,187,107	0.20 0.08

Undesired	Total IX	Unique IX, before	Unique IX, after
WVPY D21 DD LIC	138.7 1,665	63.5 916	
WUNC-TV D20 DT CP	95.9 6,773	36.0 2,541	36.0 2,541
WMPT D21 DT APP	420.9 5,856	349.4 5,134	317.8 4,979
WCPB D21 DT CP	4.0 48	0.0 0	0.0 0
WUNG-TV D21 DT CP	621.6 15,969	489.9 9,188	462.1 8,644
WUNJ-TV D21 DT BL	115.8 6,269	0.0 0	0.0 0
WPNT D21 DT BL	19.8 0	7.9 0	4.0 0
WVBT D21 DT BL	63.5 405	23.8 21	19.8 21
WCVE-TV D22 DT BL	11.9 73	0.0 0	0.0 0

Interference to DTVBL24812 BL, scenario 33

	Call	Chan	Svc	Status	City, State	File Number	Distance
Desired:	WWCW	D21	DT	BL	LYNCHBURG, VA	DTVBL24812	
Undesireds:	WVPY	D21	DD	LIC	FRONT ROYAL, VA	BLEDT20140714AAV	214.8 km
	WUNC-TV	D20	DT	BL	CHAPEL HILL, NC	DTVBL69080	166.9
	WHSV-TV	D20	DT	APP	HARRISONBURG, VA	BLANK0000029912	98.0
	WMPT	D21	DT	APP	ANNAPOLIS, MD	BLANK0000029874	324.1
	WFPT	D21	DT	CP	FREDERICK, MD	BLANK0000025177	295.7
	WCPB	D21	DT	CP	SALISBURY, MD	BLANK0000025176	373.8
	WUNG-TV	D21	DT	CP	CONCORD, NC	BLANK0000025213	235.0
	WUNJ-TV	D21	DT	CP	WILMINGTON, NC	BLANK0000025131	356.6
	WPNT	D21	DT	CP	PITTSBURGH, PA	BLANK0000025702	354.3
	WVBT	D21	DT	CP	VIRGINIA BEACH, VA	BLANK0000028471	282.3
	WUVC-DT	D22	DT	CP	FAYETTEVILLE, NC	BLANK0000025149	209.4
	WCVE-TV	D22	DT	CP	RICHMOND, VA	BLANK0000027467	180.6

Service area		Terrain-limited		IX-free, before		IX-free, after		Percent New IX	
38813.3	1,404,367	32342.1	1,213,115	31156.5	1,187,059	31104.9	1,186,211	0.17	0.07

Undesired		Total IX		Unique IX, before		Unique IX, after	
WVPY D21 DD LIC	138.7	1,665				51.6	848
WUNC-TV D20 DT BL	91.9	6,610	36.0	2,541	36.0	2,541	
WHSV-TV D20 DT APP	114.9	1,032	67.4	598	55.5	530	
WMPT D21 DT APP	420.9	5,856	349.5	5,088	333.7	5,017	
WCPB D21 DT CP	4.0	48	0.0	0	0.0	0	
WUNG-TV D21 DT CP	621.6	15,969	474.0	8,623	454.1	8,307	
WUNJ-TV D21 DT CP	119.8	6,546	4.0	163	4.0	163	
WPNT D21 DT CP	19.8	0	7.9	0	4.0	0	
WVBT D21 DT CP	35.7	299	15.9	10	11.9	10	
WCVE-TV D22 DT CP	19.9	496	8.0	376	8.0	376	

Interference to DTVBL24812 BL, scenario 34

	Call	Chan	Svc	Status	City, State	File Number	Distance
Desired:	WWCW	D21	DT	BL	LYNCHBURG, VA	DTVBL24812	
Undesireds:	WVPY	D21	DD	LIC	FRONT ROYAL, VA	BLEDT20140714AAV	214.8 km
	WUNC-TV	D20	DT	BL	CHAPEL HILL, NC	DTVBL69080	166.9
	WMPT	D21	DT	APP	ANNAPOLIS, MD	BLANK0000029874	324.1
	WFPT	D21	DT	CP	FREDERICK, MD	BLANK0000025177	295.7
	WCPB	D21	DT	CP	SALISBURY, MD	BLANK0000025176	373.8
	WUNG-TV	D21	DT	CP	CONCORD, NC	BLANK0000025213	235.0
	WUNJ-TV	D21	DT	CP	WILMINGTON, NC	BLANK0000025131	356.6
	WPNT	D21	DT	CP	PITTSBURGH, PA	BLANK0000025702	354.3
	WVBT	D21	DT	CP	VIRGINIA BEACH, VA	BLANK0000028471	282.3
	WUVC-DT	D22	DT	CP	FAYETTEVILLE, NC	BLANK0000025149	209.4
	WCVE-TV	D22	DT	CP	RICHMOND, VA	BLANK0000027467	180.6

Service area		Terrain-limited		IX-free, before		IX-free, after		Percent New IX	
38813.3	1,404,367	32342.1	1,213,115	31223.9	1,187,657	31160.4	1,186,741	0.20	0.08

Undesired		Total IX	Unique IX, before	Unique IX, after
WVPY D21 DD LIC	138.7	1,665	63.5	916
WUNC-TV D20 DT BL	91.9	6,610	36.0	2,541
WMPT D21 DT APP	420.9	5,856	373.2	5,183
WCPB D21 DT CP	4.0	48	0.0	0
WUNG-TV D21 DT CP	621.6	15,969	485.9	8,911
WUNJ-TV D21 DT CP	119.8	6,546	4.0	163
WPNT D21 DT CP	19.8	0	7.9	0
WVBT D21 DT CP	35.7	299	19.8	11
WCVE-TV D22 DT CP	19.9	496	8.0	376

Interference to DTVBL24812 BL, scenario 35

	Call	Chan	Svc	Status	City, State	File Number	Distance
Desired:	WWCW	D21	DT	BL	LYNCHBURG, VA	DTVBL24812	
Undesireds:	WVPY	D21	DD	LIC	FRONT ROYAL, VA	BLEDT20140714AAV	214.8 km
	WUNC-TV	D20	DT	BL	CHAPEL HILL, NC	DTVBL69080	166.9
	WHSV-TV	D20	DT	APP	HARRISONBURG, VA	BLANK0000029912	98.0
	WMPT	D21	DT	APP	ANNAPOLIS, MD	BLANK0000029874	324.1
	WFPT	D21	DT	CP	FREDERICK, MD	BLANK0000025177	295.7
	WCPB	D21	DT	CP	SALISBURY, MD	BLANK0000025176	373.8
	WUNG-TV	D21	DT	CP	CONCORD, NC	BLANK0000025213	235.0
	WUNJ-TV	D21	DT	CP	WILMINGTON, NC	BLANK0000025131	356.6
	WPNT	D21	DT	CP	PITTSBURGH, PA	BLANK0000025702	354.3
	WVBT	D21	DT	CP	VIRGINIA BEACH, VA	BLANK0000028471	282.3
	WUVC-DT	D22	DT	CP	FAYETTEVILLE, NC	BLANK0000025149	209.4
	WCVE-TV	D22	DT	BL	RICHMOND, VA	DTVBL9987	180.6

Service area	Terrain-limited	IX-free, before	IX-free, after	Percent New IX
38813.3 1,404,367	32342.1 1,213,115	31164.5 1,187,435	31112.9 1,186,587	0.17 0.07

Undesired		Total IX	Unique IX, before	Unique IX, after
WVPY D21 DD LIC	138.7	1,665	51.6	848
WUNC-TV D20 DT BL	91.9	6,610	36.0	2,541

WHSV-TV D20 DT APP	114.9	1,032	67.4	598	55.5	530
WMPT D21 DT APP	420.9	5,856	349.5	5,135	333.7	5,064
WCPB D21 DT CP	4.0	48	0.0	0	0.0	0
WUNG-TV D21 DT CP	621.6	15,969	474.0	8,623	454.1	8,307
WUNJ-TV D21 DT CP	119.8	6,546	4.0	163	4.0	163
WPNT D21 DT CP	19.8	0	7.9	0	4.0	0
WVBT D21 DT CP	35.7	299	15.9	10	11.9	10
WCVE-TV D22 DT BL	11.9	73	0.0	0	0.0	0

Interference to DTVBL24812 BL, scenario 36

	Call	Chan	Svc	Status	City, State	File Number	Distance
Desired:	WWCW	D21	DT	BL	LYNCHBURG, VA	DTVBL24812	
Undesireds:	WVPY	D21	DD	LIC	FRONT ROYAL, VA	BLEDT20140714AAV	214.8 km
	WUNC-TV	D20	DT	BL	CHAPEL HILL, NC	DTVBL69080	166.9
	WMPT	D21	DT	APP	ANNAPOLIS, MD	BLANK0000029874	324.1
	WFPT	D21	DT	CP	FREDERICK, MD	BLANK0000025177	295.7
	WCPB	D21	DT	CP	SALISBURY, MD	BLANK0000025176	373.8
	WUNG-TV	D21	DT	CP	CONCORD, NC	BLANK0000025213	235.0
	WUNJ-TV	D21	DT	CP	WILMINGTON, NC	BLANK0000025131	356.6
	WPNT	D21	DT	CP	PITTSBURGH, PA	BLANK0000025702	354.3
	WVBT	D21	DT	CP	VIRGINIA BEACH, VA	BLANK0000028471	282.3
	WUVC-DT	D22	DT	CP	FAYETTEVILLE, NC	BLANK0000025149	209.4
	WCVE-TV	D22	DT	BL	RICHMOND, VA	DTVBL9987	180.6

Service area	Terrain-limited	IX-free, before	IX-free, after	Percent New IX
38813.3 1,404,367	32342.1 1,213,115	31231.8 1,188,033	31168.4 1,187,117	0.20 0.08

Undesired	Total IX	Unique IX, before	Unique IX, after
WVPY D21 DD LIC	138.7 1,665	63.5 916	
WUNC-TV D20 DT BL	91.9 6,610	36.0 2,541	
WMPT D21 DT APP	420.9 5,856	341.6 5,075	
WCPB D21 DT CP	4.0 48	0.0 0	
WUNG-TV D21 DT CP	621.6 15,969	458.1 8,367	

WUNJ-TV D21 DT CP	119.8	6,546	4.0	163	4.0	163
WPNT D21 DT CP	19.8	0	7.9	0	4.0	0
WVBT D21 DT CP	35.7	299	19.8	11	15.9	11
WCVE-TV D22 DT BL	11.9	73	0.0	0	0.0	0

Interference to DTVBL24812 BL, scenario 37

	Call	Chan	Svc	Status	City, State	File Number	Distance
Desired:	WWCW	D21	DT	BL	LYNCHBURG, VA	DTVBL24812	
Undesireds:	WVPY	D21	DD	LIC	FRONT ROYAL, VA	BLEDT20140714AAV	214.8 km
	WUNC-TV	D20	DT	BL	CHAPEL HILL, NC	DTVBL69080	166.9
	WHSV-TV	D20	DT	APP	HARRISONBURG, VA	BLANK0000029912	98.0
	WMPT	D21	DT	APP	ANNAPOLIS, MD	BLANK0000029874	324.1
	WFPT	D21	DT	CP	FREDERICK, MD	BLANK0000025177	295.7
	WCPB	D21	DT	CP	SALISBURY, MD	BLANK0000025176	373.8
	WUNG-TV	D21	DT	CP	CONCORD, NC	BLANK0000025213	235.0
	WUNJ-TV	D21	DT	BL	WILMINGTON, NC	DTVBL69332	356.6
	WPNT	D21	DT	CP	PITTSBURGH, PA	BLANK0000025702	354.3
	WVBT	D21	DT	CP	VIRGINIA BEACH, VA	BLANK0000028471	282.3
	WUVC-DT	D22	DT	CP	FAYETTEVILLE, NC	BLANK0000025149	209.4
	WCVE-TV	D22	DT	CP	RICHMOND, VA	BLANK0000027467	180.6

Service area		Terrain-limited	IX-free, before		IX-free, after		Percent New IX	
38813.3	1,404,367	32342.1	1,213,115	31156.5	1,187,059	31104.9	1,186,211	0.17 0.07

Undesired		Total IX	Unique IX, before		Unique IX, after	
WVPY D21 DD LIC	138.7	1,665	51.6	848		
WUNC-TV D20 DT BL	91.9	6,610	36.0	2,541	36.0	2,541
WHSV-TV D20 DT APP	114.9	1,032	67.4	598	55.5	530
WMPT D21 DT APP	420.9	5,856	349.5	5,088	333.7	5,017
WCPB D21 DT CP	4.0	48	0.0	0	0.0	0
WUNG-TV D21 DT CP	621.6	15,969	478.0	8,900	458.1	8,584
WUNJ-TV D21 DT BL	115.8	6,269	4.0	163	4.0	163
WPNT D21 DT CP	19.8	0	7.9	0	4.0	0

WVBT D21 DT CP	35.7	299	15.9	10	11.9	10
WCVE-TV D22 DT CP	19.9	496	8.0	376	8.0	376

Interference to DTVBL24812 BL, scenario 38

	Call	Chan	Svc	Status	City, State	File Number	Distance
Desired:	WWCW	D21	DT	BL	LYNCHBURG, VA	DTVBL24812	
Undesireds:	WVPY	D21	DD	LIC	FRONT ROYAL, VA	BLEDT20140714AAV	214.8 km
	WUNC-TV	D20	DT	BL	CHAPEL HILL, NC	DTVBL69080	166.9
	WMPT	D21	DT	APP	ANNAPOLIS, MD	BLANK0000029874	324.1
	WFPT	D21	DT	CP	FREDERICK, MD	BLANK0000025177	295.7
	WCPB	D21	DT	CP	SALISBURY, MD	BLANK0000025176	373.8
	WUNG-TV	D21	DT	CP	CONCORD, NC	BLANK0000025213	235.0
	WUNJ-TV	D21	DT	BL	WILMINGTON, NC	DTVBL69332	356.6
	WPNT	D21	DT	CP	PITTSBURGH, PA	BLANK0000025702	354.3
	WVBT	D21	DT	CP	VIRGINIA BEACH, VA	BLANK0000028471	282.3
	WUVC-DT	D22	DT	CP	FAYETTEVILLE, NC	BLANK0000025149	209.4
	WCVE-TV	D22	DT	CP	RICHMOND, VA	BLANK0000027467	180.6

Service area		Terrain-limited		IX-free, before		IX-free, after		Percent New IX	
38813.3	1,404,367	32342.1	1,213,115	31223.9	1,187,657	31160.4	1,186,741	0.20	0.08

Undesired		Total IX	Unique IX, before		Unique IX, after	
WVPY D21 DD LIC	138.7	1,665			63.5	916
WUNC-TV D20 DT BL	91.9	6,610	36.0	2,541	36.0	2,541
WMPT D21 DT APP	420.9	5,856	373.2	5,183	341.6	5,028
WCPB D21 DT CP	4.0	48	0.0	0	0.0	0
WUNG-TV D21 DT CP	621.6	15,969	489.9	9,188	462.1	8,644
WUNJ-TV D21 DT BL	115.8	6,269	4.0	163	4.0	163
WPNT D21 DT CP	19.8	0	7.9	0	4.0	0
WVBT D21 DT CP	35.7	299	19.8	11	15.9	11
WCVE-TV D22 DT CP	19.9	496	8.0	376	8.0	376

Interference to DTVBL24812 BL, scenario 39

	Call	Chan	Svc	Status	City, State	File Number	Distance
Desired:	WWCW	D21	DT	BL	LYNCHBURG, VA	DTVBL24812	
Undesireds:	WVPY	D21	DD	LIC	FRONT ROYAL, VA	BLEDT20140714AAV	214.8 km
	WUNC-TV	D20	DT	BL	CHAPEL HILL, NC	DTVBL69080	166.9
	WHSV-TV	D20	DT	APP	HARRISONBURG, VA	BLANK0000029912	98.0
	WMPT	D21	DT	APP	ANNAPOLIS, MD	BLANK0000029874	324.1
	WFPT	D21	DT	CP	FREDERICK, MD	BLANK0000025177	295.7
	WCPB	D21	DT	CP	SALISBURY, MD	BLANK0000025176	373.8
	WUNG-TV	D21	DT	CP	CONCORD, NC	BLANK0000025213	235.0
	WUNJ-TV	D21	DT	BL	WILMINGTON, NC	DTVBL69332	356.6
	WPNT	D21	DT	CP	PITTSBURGH, PA	BLANK0000025702	354.3
	WVBT	D21	DT	CP	VIRGINIA BEACH, VA	BLANK0000028471	282.3
	WUVC-DT	D22	DT	CP	FAYETTEVILLE, NC	BLANK0000025149	209.4
	WCVE-TV	D22	DT	BL	RICHMOND, VA	DTVBL9987	180.6

Service area	Terrain-limited	IX-free, before	IX-free, after	Percent New IX
38813.3 1,404,367	32342.1 1,213,115	31164.5 1,187,435	31112.9 1,186,587	0.17 0.07

Undesired	Total IX	Unique IX, before	Unique IX, after
WVPY D21 DD LIC 138.7	1,665	51.6	848
WUNC-TV D20 DT BL 91.9	6,610	36.0	2,541
WHSV-TV D20 DT APP 114.9	1,032	67.4	598
WMPT D21 DT APP 420.9	5,856	349.5	5,135
WCPB D21 DT CP 4.0	48	0.0	0
WUNG-TV D21 DT CP 621.6	15,969	478.0	8,900
WUNJ-TV D21 DT BL 115.8	6,269	4.0	163
WPNT D21 DT CP 19.8	0	7.9	0
WVBT D21 DT CP 35.7	299	15.9	10
WCVE-TV D22 DT BL 11.9	73	0.0	0

Interference to DTVBL24812 BL, scenario 40

	Call	Chan	Svc	Status	City, State	File Number	Distance
Desired:	WWCW	D21	DT	BL	LYNCHBURG, VA	DTVBL24812	
Undesireds:	WVPY	D21	DD	LIC	FRONT ROYAL, VA	BLEDT20140714AAV	214.8 km
	WUNC-TV	D20	DT	BL	CHAPEL HILL, NC	DTVBL69080	166.9
	WMPT	D21	DT	APP	ANNAPOLIS, MD	BLANK0000029874	324.1
	WFPT	D21	DT	CP	FREDERICK, MD	BLANK0000025177	295.7
	WCPB	D21	DT	CP	SALISBURY, MD	BLANK0000025176	373.8
	WUNG-TV	D21	DT	CP	CONCORD, NC	BLANK0000025213	235.0
	WUNJ-TV	D21	DT	BL	WILMINGTON, NC	DTVBL69332	356.6
	WPNT	D21	DT	CP	PITTSBURGH, PA	BLANK0000025702	354.3
	WVBT	D21	DT	CP	VIRGINIA BEACH, VA	BLANK0000028471	282.3
	WUVC-DT	D22	DT	CP	FAYETTEVILLE, NC	BLANK0000025149	209.4
	WCVE-TV	D22	DT	BL	RICHMOND, VA	DTVBL9987	180.6

Service area	Terrain-limited	IX-free, before	IX-free, after	Percent New IX
38813.3 1,404,367	32342.1 1,213,115	31231.8 1,188,033	31168.4 1,187,117	0.20 0.08

Undesired	Total IX	Unique IX, before	Unique IX, after
WVPY D21 DD LIC 138.7	1,665	63.5 916	
WUNC-TV D20 DT BL 91.9	6,610	36.0 2,541	
WMPT D21 DT APP 420.9	5,856	373.2 5,230	
WCPB D21 DT CP 4.0	48	0.0 0	
WUNG-TV D21 DT CP 621.6	15,969	489.9 9,188	
WUNJ-TV D21 DT BL 115.8	6,269	4.0 163	
WPNT D21 DT CP 19.8	0	7.9 0	
WVBT D21 DT CP 35.7	299	19.8 11	
WCVE-TV D22 DT BL 11.9	73	0.0 0	

Interference to DTVBL24812 BL, scenario 41

	Call	Chan	Svc	Status	City, State	File Number	Distance
Desired:	WWCW	D21	DT	BL	LYNCHBURG, VA	DTVBL24812	
Undesireds:	WVPY	D21	DD	LIC	FRONT ROYAL, VA	BLEDT20140714AAV	214.8 km

WUNC-TV	D20	DT	BL	CHAPEL HILL, NC	DTVBL69080	166.9
WHSV-TV	D20	DT	APP	HARRISONBURG, VA	BLANK0000029912	98.0
WMPT	D21	DT	APP	ANNAPOLIS, MD	BLANK0000029874	324.1
WFPT	D21	DT	CP	FREDERICK, MD	BLANK0000025177	295.7
WCPB	D21	DT	CP	SALISBURY, MD	BLANK0000025176	373.8
WUNG-TV	D21	DT	CP	CONCORD, NC	BLANK0000025213	235.0
WUNJ-TV	D21	DT	CP	WILMINGTON, NC	BLANK0000025131	356.6
WPNT	D21	DT	BL	PITTSBURGH, PA	DTVBL73907	354.3
WVBT	D21	DT	CP	VIRGINIA BEACH, VA	BLANK0000028471	282.3
WUVC-DT	D22	DT	CP	FAYETTEVILLE, NC	BLANK0000025149	209.4
WCVE-TV	D22	DT	CP	RICHMOND, VA	BLANK0000027467	180.6

Service area	Terrain-limited	IX-free, before	IX-free, after	Percent New IX
38813.3 1,404,367	32342.1 1,213,115	31156.5 1,187,059	31104.9 1,186,211	0.17 0.07

Undesired	Total IX	Unique IX, before	Unique IX, after
WVPY D21 DD LIC	138.7 1,665	51.6 848	
WUNC-TV D20 DT BL	91.9 6,610	36.0 2,541	
WHSV-TV D20 DT APP	114.9 1,032	67.4 598	
WMPT D21 DT APP	420.9 5,856	349.5 5,088	
WCPB D21 DT CP	4.0 48	0.0 0	
WUNG-TV D21 DT CP	621.6 15,969	474.0 8,623	
WUNJ-TV D21 DT CP	119.8 6,546	4.0 163	
WPNT D21 DT BL	19.8 0	7.9 0	
WVBT D21 DT CP	35.7 299	15.9 10	
WCVE-TV D22 DT CP	19.9 496	8.0 376	

Interference to DTVBL24812 BL, scenario 42

	Call	Chan	Svc	Status	City, State	File Number	Distance
Desired:	WWCW	D21	DT	BL	LYNCHBURG, VA	DTVBL24812	
Undesireds:	WVPY	D21	DD	LIC	FRONT ROYAL, VA	BLEDT20140714AAV	214.8 km
	WUNC-TV	D20	DT	BL	CHAPEL HILL, NC	DTVBL69080	166.9
	WMPT	D21	DT	APP	ANNAPOLIS, MD	BLANK0000029874	324.1

WFPT	D21	DT	CP	FREDERICK, MD	BLANK0000025177	295.7
WCPB	D21	DT	CP	SALISBURY, MD	BLANK0000025176	373.8
WUNG-TV	D21	DT	CP	CONCORD, NC	BLANK0000025213	235.0
WUNJ-TV	D21	DT	CP	WILMINGTON, NC	BLANK0000025131	356.6
WPNT	D21	DT	BL	PITTSBURGH, PA	DTVBL73907	354.3
WVBT	D21	DT	CP	VIRGINIA BEACH, VA	BLANK0000028471	282.3
WUVC-DT	D22	DT	CP	FAYETTEVILLE, NC	BLANK0000025149	209.4
WCVE-TV	D22	DT	CP	RICHMOND, VA	BLANK0000027467	180.6

Service area		Terrain-limited		IX-free, before		IX-free, after		Percent New IX	
38813.3	1,404,367	32342.1	1,213,115	31223.9	1,187,657	31160.4	1,186,741	0.20	0.08

Undesired		Total IX	Unique IX, before		Unique IX, after	
WVPY D21 DD LIC	138.7	1,665			63.5	916
WUNC-TV D20 DT BL	91.9	6,610	36.0	2,541	36.0	2,541
WMPT D21 DT APP	420.9	5,856	373.2	5,183	341.6	5,028
WCPB D21 DT CP	4.0	48	0.0	0	0.0	0
WUNG-TV D21 DT CP	621.6	15,969	485.9	8,911	458.1	8,367
WUNJ-TV D21 DT CP	119.8	6,546	4.0	163	4.0	163
WPNT D21 DT BL	19.8	0	7.9	0	4.0	0
WVBT D21 DT CP	35.7	299	19.8	11	15.9	11
WCVE-TV D22 DT CP	19.9	496	8.0	376	8.0	376

Interference to DTVBL24812 BL, scenario 43

	Call	Chan	Svc	Status	City, State	File Number	Distance
Desired:	WWCW	D21	DT	BL	LYNCHBURG, VA	DTVBL24812	
Undesireds:	WVPY	D21	DD	LIC	FRONT ROYAL, VA	BLEDT20140714AAV	214.8 km
	WUNC-TV	D20	DT	BL	CHAPEL HILL, NC	DTVBL69080	166.9
	WHSV-TV	D20	DT	APP	HARRISONBURG, VA	BLANK0000029912	98.0
	WMPT	D21	DT	APP	ANNAPOLIS, MD	BLANK0000029874	324.1
	WFPT	D21	DT	CP	FREDERICK, MD	BLANK0000025177	295.7
	WCPB	D21	DT	CP	SALISBURY, MD	BLANK0000025176	373.8
	WUNG-TV	D21	DT	CP	CONCORD, NC	BLANK0000025213	235.0

WUNJ-TV	D21	DT	CP	WILMINGTON, NC	BLANK0000025131	356.6
WPNT	D21	DT	BL	PITTSBURGH, PA	DTVBL73907	354.3
WVBT	D21	DT	CP	VIRGINIA BEACH, VA	BLANK0000028471	282.3
WUVC-DT	D22	DT	CP	FAYETTEVILLE, NC	BLANK0000025149	209.4
WCVE-TV	D22	DT	BL	RICHMOND, VA	DTVBL9987	180.6

Service area		Terrain-limited		IX-free, before		IX-free, after		Percent New IX	
38813.3	1,404,367	32342.1	1,213,115	31164.5	1,187,435	31112.9	1,186,587	0.17	0.07

Undesired		Total IX	Unique IX, before		Unique IX, after	
WVPY D21 DD LIC	138.7	1,665			51.6	848
WUNC-TV D20 DT BL	91.9	6,610	36.0	2,541	36.0	2,541
WHSV-TV D20 DT APP	114.9	1,032	67.4	598	55.5	530
WMPT D21 DT APP	420.9	5,856	349.5	5,135	333.7	5,064
WCPB D21 DT CP	4.0	48	0.0	0	0.0	0
WUNG-TV D21 DT CP	621.6	15,969	474.0	8,623	454.1	8,307
WUNJ-TV D21 DT CP	119.8	6,546	4.0	163	4.0	163
WPNT D21 DT BL	19.8	0	7.9	0	4.0	0
WVBT D21 DT CP	35.7	299	15.9	10	11.9	10
WCVE-TV D22 DT BL	11.9	73	0.0	0	0.0	0

Interference to DTVBL24812 BL, scenario 44

	Call	Chan	Svc	Status	City, State	File Number	Distance
Desired:	WWCW	D21	DT	BL	LYNCHBURG, VA	DTVBL24812	
Undesireds:	WVPY	D21	DD	LIC	FRONT ROYAL, VA	BLEDT20140714AAV	214.8 km
	WUNC-TV	D20	DT	BL	CHAPEL HILL, NC	DTVBL69080	166.9
	WMPT	D21	DT	APP	ANNAPOLIS, MD	BLANK0000029874	324.1
	WFPT	D21	DT	CP	FREDERICK, MD	BLANK0000025177	295.7
	WCPB	D21	DT	CP	SALISBURY, MD	BLANK0000025176	373.8
	WUNG-TV	D21	DT	CP	CONCORD, NC	BLANK0000025213	235.0
	WUNJ-TV	D21	DT	CP	WILMINGTON, NC	BLANK0000025131	356.6
	WPNT	D21	DT	BL	PITTSBURGH, PA	DTVBL73907	354.3
	WVBT	D21	DT	CP	VIRGINIA BEACH, VA	BLANK0000028471	282.3

WUVC-DT	D22	DT	CP	FAYETTEVILLE, NC	BLANK0000025149	209.4
WCVE-TV	D22	DT	BL	RICHMOND, VA	DTVBL9987	180.6

Service area	Terrain-limited	IX-free, before	IX-free, after	Percent New IX
38813.3 1,404,367	32342.1 1,213,115	31231.8 1,188,033	31168.4 1,187,117	0.20 0.08

Undesired	Total IX	Unique IX, before	Unique IX, after
WVPY D21 DD LIC	138.7 1,665	63.5 916	
WUNC-TV D20 DT BL	91.9 6,610	36.0 2,541	
WMPT D21 DT APP	420.9 5,856	373.2 5,230	
WCPB D21 DT CP	4.0 48	0.0 0	
WUNG-TV D21 DT CP	621.6 15,969	485.9 8,911	
WUNJ-TV D21 DT CP	119.8 6,546	4.0 163	
WPNT D21 DT BL	19.8 0	7.9 0	
WVBT D21 DT CP	35.7 299	19.8 11	
WCVE-TV D22 DT BL	11.9 73	0.0 0	

Interference to DTVBL24812 BL, scenario 45

	Call	Chan	Svc	Status	City, State	File Number	Distance
Desired:	WWCW	D21	DT	BL	LYNCHBURG, VA	DTVBL24812	
Undesireds:	WVPY	D21	DD	LIC	FRONT ROYAL, VA	BLEDT20140714AAV	214.8 km
	WUNC-TV	D20	DT	BL	CHAPEL HILL, NC	DTVBL69080	166.9
	WHSV-TV	D20	DT	APP	HARRISONBURG, VA	BLANK0000029912	98.0
	WMPT	D21	DT	APP	ANNAPOLIS, MD	BLANK0000029874	324.1
	WFPT	D21	DT	CP	FREDERICK, MD	BLANK0000025177	295.7
	WCPB	D21	DT	CP	SALISBURY, MD	BLANK0000025176	373.8
	WUNG-TV	D21	DT	CP	CONCORD, NC	BLANK0000025213	235.0
	WUNJ-TV	D21	DT	BL	WILMINGTON, NC	DTVBL69332	356.6
	WPNT	D21	DT	BL	PITTSBURGH, PA	DTVBL73907	354.3
	WVBT	D21	DT	CP	VIRGINIA BEACH, VA	BLANK0000028471	282.3
	WUVC-DT	D22	DT	CP	FAYETTEVILLE, NC	BLANK0000025149	209.4
	WCVE-TV	D22	DT	CP	RICHMOND, VA	BLANK0000027467	180.6

Service area	Terrain-limited	IX-free, before	IX-free, after	Percent New IX
38813.3 1,404,367	32342.1 1,213,115	31156.5 1,187,059	31104.9 1,186,211	0.17 0.07

Undesired	Total IX	Unique IX, before	Unique IX, after
WVPY D21 DD LIC	138.7 1,665	51.6 848	
WUNC-TV D20 DT BL	91.9 6,610	36.0 2,541	
WHSV-TV D20 DT APP	114.9 1,032	67.4 598	
WMPT D21 DT APP	420.9 5,856	349.5 5,088	
WCPB D21 DT CP	4.0 48	0.0 0	
WUNG-TV D21 DT CP	621.6 15,969	478.0 8,900	
WUNJ-TV D21 DT BL	115.8 6,269	4.0 163	
WPNT D21 DT BL	19.8 0	7.9 0	
WVBT D21 DT CP	35.7 299	15.9 10	
WCVE-TV D22 DT CP	19.9 496	8.0 376	

Interference to DTVBL24812 BL, scenario 46

	Call	Chan	Svc	Status	City, State	File Number	Distance
Desired:	WWCW	D21	DT	BL	LYNCHBURG, VA	DTVBL24812	
Undesireds:	WVPY	D21	DD	LIC	FRONT ROYAL, VA	BLEDT20140714AAV	214.8 km
	WUNC-TV	D20	DT	BL	CHAPEL HILL, NC	DTVBL69080	166.9
	WMPT	D21	DT	APP	ANNAPOLIS, MD	BLANK0000029874	324.1
	WFPT	D21	DT	CP	FREDERICK, MD	BLANK0000025177	295.7
	WCPB	D21	DT	CP	SALISBURY, MD	BLANK0000025176	373.8
	WUNG-TV	D21	DT	CP	CONCORD, NC	BLANK0000025213	235.0
	WUNJ-TV	D21	DT	BL	WILMINGTON, NC	DTVBL69332	356.6
	WPNT	D21	DT	BL	PITTSBURGH, PA	DTVBL73907	354.3
	WVBT	D21	DT	CP	VIRGINIA BEACH, VA	BLANK0000028471	282.3
	WUVC-DT	D22	DT	CP	FAYETTEVILLE, NC	BLANK0000025149	209.4
	WCVE-TV	D22	DT	CP	RICHMOND, VA	BLANK0000027467	180.6

Service area	Terrain-limited	IX-free, before	IX-free, after	Percent New IX
38813.3 1,404,367	32342.1 1,213,115	31223.9 1,187,657	31160.4 1,186,741	0.20 0.08

Undesired		Total IX	Unique IX, before	Unique IX, after
WVPY D21 DD LIC	138.7	1,665	63.5	916
WUNC-TV D20 DT BL	91.9	6,610	36.0	2,541
WMPT D21 DT APP	420.9	5,856	373.2	5,183
WCPB D21 DT CP	4.0	48	0.0	0
WUNG-TV D21 DT CP	621.6	15,969	489.9	9,188
WUNJ-TV D21 DT BL	115.8	6,269	4.0	163
WPNT D21 DT BL	19.8	0	7.9	0
WVBT D21 DT CP	35.7	299	19.8	11
WCVE-TV D22 DT CP	19.9	496	8.0	376

Interference to DTVBL24812 BL, scenario 47

	Call	Chan	Svc	Status	City, State	File Number	Distance
Desired:	WWCW	D21	DT	BL	LYNCHBURG, VA	DTVBL24812	
Undesireds:	WVPY	D21	DD	LIC	FRONT ROYAL, VA	BLEDT20140714AAV	214.8 km
	WUNC-TV	D20	DT	BL	CHAPEL HILL, NC	DTVBL69080	166.9
	WHSV-TV	D20	DT	APP	HARRISONBURG, VA	BLANK0000029912	98.0
	WMPT	D21	DT	APP	ANNAPOLIS, MD	BLANK0000029874	324.1
	WFPT	D21	DT	CP	FREDERICK, MD	BLANK0000025177	295.7
	WCPB	D21	DT	CP	SALISBURY, MD	BLANK0000025176	373.8
	WUNG-TV	D21	DT	CP	CONCORD, NC	BLANK0000025213	235.0
	WUNJ-TV	D21	DT	BL	WILMINGTON, NC	DTVBL69332	356.6
	WPNT	D21	DT	BL	PITTSBURGH, PA	DTVBL73907	354.3
	WVBT	D21	DT	CP	VIRGINIA BEACH, VA	BLANK0000028471	282.3
	WUVC-DT	D22	DT	CP	FAYETTEVILLE, NC	BLANK0000025149	209.4
	WCVE-TV	D22	DT	BL	RICHMOND, VA	DTVBL9987	180.6

Service area	Terrain-limited	IX-free, before	IX-free, after	Percent New IX
38813.3 1,404,367	32342.1 1,213,115	31164.5 1,187,435	31112.9 1,186,587	0.17 0.07

Undesired		Total IX	Unique IX, before	Unique IX, after
WVPY D21 DD LIC	138.7	1,665	51.6	848
WUNC-TV D20 DT BL	91.9	6,610	36.0	2,541

WHSV-TV D20 DT APP	114.9	1,032	67.4	598	55.5	530
WMPT D21 DT APP	420.9	5,856	349.5	5,135	333.7	5,064
WCPB D21 DT CP	4.0	48	0.0	0	0.0	0
WUNG-TV D21 DT CP	621.6	15,969	478.0	8,900	458.1	8,584
WUNJ-TV D21 DT BL	115.8	6,269	4.0	163	4.0	163
WPNT D21 DT BL	19.8	0	7.9	0	4.0	0
WVBT D21 DT CP	35.7	299	15.9	10	11.9	10
WCVE-TV D22 DT BL	11.9	73	0.0	0	0.0	0

Interference to DTVBL24812 BL, scenario 48

	Call	Chan	Svc	Status	City, State	File Number	Distance
Desired:	WWCW	D21	DT	BL	LYNCHBURG, VA	DTVBL24812	
Undesireds:	WVPY	D21	DD	LIC	FRONT ROYAL, VA	BLEDT20140714AAV	214.8 km
	WUNC-TV	D20	DT	BL	CHAPEL HILL, NC	DTVBL69080	166.9
	WMPT	D21	DT	APP	ANNAPOLIS, MD	BLANK0000029874	324.1
	WFPT	D21	DT	CP	FREDERICK, MD	BLANK0000025177	295.7
	WCPB	D21	DT	CP	SALISBURY, MD	BLANK0000025176	373.8
	WUNG-TV	D21	DT	CP	CONCORD, NC	BLANK0000025213	235.0
	WUNJ-TV	D21	DT	BL	WILMINGTON, NC	DTVBL69332	356.6
	WPNT	D21	DT	BL	PITTSBURGH, PA	DTVBL73907	354.3
	WVBT	D21	DT	CP	VIRGINIA BEACH, VA	BLANK0000028471	282.3
	WUVC-DT	D22	DT	CP	FAYETTEVILLE, NC	BLANK0000025149	209.4
	WCVE-TV	D22	DT	BL	RICHMOND, VA	DTVBL9987	180.6

Service area	Terrain-limited	IX-free, before	IX-free, after	Percent New IX
38813.3 1,404,367	32342.1 1,213,115	31231.8 1,188,033	31168.4 1,187,117	0.20 0.08

Undesired	Total IX	Unique IX, before	Unique IX, after
WVPY D21 DD LIC	138.7 1,665	63.5 916	
WUNC-TV D20 DT BL	91.9 6,610	36.0 2,541	
WMPT D21 DT APP	420.9 5,856	341.6 5,075	
WCPB D21 DT CP	4.0 48	0.0 0	
WUNG-TV D21 DT CP	621.6 15,969	462.1 8,644	

WUNJ-TV D21 DT BL	115.8	6,269	4.0	163	4.0	163
WPNT D21 DT BL	19.8	0	7.9	0	4.0	0
WVBT D21 DT CP	35.7	299	19.8	11	15.9	11
WCVE-TV D22 DT BL	11.9	73	0.0	0	0.0	0

Interference to DTVBL24812 BL, scenario 49

	Call	Chan	Svc	Status	City, State	File Number	Distance
Desired:	WWCW	D21	DT	BL	LYNCHBURG, VA	DTVBL24812	
Undesireds:	WVPY	D21	DD	LIC	FRONT ROYAL, VA	BLEDT20140714AAV	214.8 km
	WUNC-TV	D20	DT	BL	CHAPEL HILL, NC	DTVBL69080	166.9
	WHSV-TV	D20	DT	APP	HARRISONBURG, VA	BLANK0000029912	98.0
	WMPT	D21	DT	APP	ANNAPOLIS, MD	BLANK0000029874	324.1
	WFPT	D21	DT	CP	FREDERICK, MD	BLANK0000025177	295.7
	WCPB	D21	DT	CP	SALISBURY, MD	BLANK0000025176	373.8
	WUNG-TV	D21	DT	CP	CONCORD, NC	BLANK0000025213	235.0
	WUNJ-TV	D21	DT	CP	WILMINGTON, NC	BLANK0000025131	356.6
	WPNT	D21	DT	CP	PITTSBURGH, PA	BLANK0000025702	354.3
	WVBT	D21	DT	BL	VIRGINIA BEACH, VA	DTVBL65387	282.3
	WUVC-DT	D22	DT	CP	FAYETTEVILLE, NC	BLANK0000025149	209.4
	WCVE-TV	D22	DT	CP	RICHMOND, VA	BLANK0000027467	180.6

Service area		Terrain-limited	IX-free, before		IX-free, after		Percent New IX	
38813.3	1,404,367	32342.1	1,213,115	31152.5	1,187,049	31101.0	1,186,201	0.17 0.07

Undesired		Total IX	Unique IX, before		Unique IX, after	
WVPY D21 DD LIC	138.7	1,665	51.6	848		
WUNC-TV D20 DT BL	91.9	6,610	36.0	2,541	36.0	2,541
WHSV-TV D20 DT APP	114.9	1,032	67.4	598	55.5	530
WMPT D21 DT APP	420.9	5,856	325.7	4,992	309.9	4,921
WCPB D21 DT CP	4.0	48	0.0	0	0.0	0
WUNG-TV D21 DT CP	621.6	15,969	474.0	8,623	454.1	8,307
WUNJ-TV D21 DT CP	119.8	6,546	4.0	163	4.0	163
WPNT D21 DT CP	19.8	0	7.9	0	4.0	0

WVBT D21 DT BL	63.5	405	19.8	20	15.9	20
WCVE-TV D22 DT CP	19.9	496	8.0	376	8.0	376

Interference to DTVBL24812 BL, scenario 50

	Call	Chan	Svc	Status	City, State	File Number	Distance
Desired:	WWCW	D21	DT	BL	LYNCHBURG, VA	DTVBL24812	
Undesireds:	WVPY	D21	DD	LIC	FRONT ROYAL, VA	BLEDT20140714AAV	214.8 km
	WUNC-TV	D20	DT	BL	CHAPEL HILL, NC	DTVBL69080	166.9
	WMPT	D21	DT	APP	ANNAPOLIS, MD	BLANK0000029874	324.1
	WFPT	D21	DT	CP	FREDERICK, MD	BLANK0000025177	295.7
	WCPB	D21	DT	CP	SALISBURY, MD	BLANK0000025176	373.8
	WUNG-TV	D21	DT	CP	CONCORD, NC	BLANK0000025213	235.0
	WUNJ-TV	D21	DT	CP	WILMINGTON, NC	BLANK0000025131	356.6
	WPNT	D21	DT	CP	PITTSBURGH, PA	BLANK0000025702	354.3
	WVBT	D21	DT	BL	VIRGINIA BEACH, VA	DTVBL65387	282.3
	WUVC-DT	D22	DT	CP	FAYETTEVILLE, NC	BLANK0000025149	209.4
	WCVE-TV	D22	DT	CP	RICHMOND, VA	BLANK0000027467	180.6

Service area		Terrain-limited		IX-free, before		IX-free, after		Percent New IX	
38813.3	1,404,367	32342.1	1,213,115	31219.9	1,187,647	31156.4	1,186,731	0.20	0.08

Undesired		Total IX	Unique IX, before		Unique IX, after	
WVPY D21 DD LIC	138.7	1,665	63.5	916		
WUNC-TV D20 DT BL	91.9	6,610	36.0	2,541	36.0	2,541
WMPT D21 DT APP	420.9	5,856	349.4	5,087	317.8	4,932
WCPB D21 DT CP	4.0	48	0.0	0	0.0	0
WUNG-TV D21 DT CP	621.6	15,969	485.9	8,911	458.1	8,367
WUNJ-TV D21 DT CP	119.8	6,546	4.0	163	4.0	163
WPNT D21 DT CP	19.8	0	7.9	0	4.0	0
WVBT D21 DT BL	63.5	405	23.8	21	19.8	21
WCVE-TV D22 DT CP	19.9	496	8.0	376	8.0	376

Interference to DTVBL24812 BL, scenario 51

	Call	Chan	Svc	Status	City, State	File Number	Distance
Desired:	WWCW	D21	DT	BL	LYNCHBURG, VA	DTVBL24812	
Undesireds:	WVPY	D21	DD	LIC	FRONT ROYAL, VA	BLEDT20140714AAV	214.8 km
	WUNC-TV	D20	DT	BL	CHAPEL HILL, NC	DTVBL69080	166.9
	WHSV-TV	D20	DT	APP	HARRISONBURG, VA	BLANK0000029912	98.0
	WMPT	D21	DT	APP	ANNAPOLIS, MD	BLANK0000029874	324.1
	WFPT	D21	DT	CP	FREDERICK, MD	BLANK0000025177	295.7
	WCPB	D21	DT	CP	SALISBURY, MD	BLANK0000025176	373.8
	WUNG-TV	D21	DT	CP	CONCORD, NC	BLANK0000025213	235.0
	WUNJ-TV	D21	DT	CP	WILMINGTON, NC	BLANK0000025131	356.6
	WPNT	D21	DT	CP	PITTSBURGH, PA	BLANK0000025702	354.3
	WVBT	D21	DT	BL	VIRGINIA BEACH, VA	DTVBL65387	282.3
	WUVC-DT	D22	DT	CP	FAYETTEVILLE, NC	BLANK0000025149	209.4
	WCVE-TV	D22	DT	BL	RICHMOND, VA	DTVBL9987	180.6

Service area	Terrain-limited	IX-free, before	IX-free, after	Percent New IX
38813.3 1,404,367	32342.1 1,213,115	31160.5 1,187,425	31108.9 1,186,577	0.17 0.07

Undesired	Total IX	Unique IX, before	Unique IX, after
WVPY D21 DD LIC 138.7	1,665	51.6	848
WUNC-TV D20 DT BL 91.9	6,610	36.0	2,541
WHSV-TV D20 DT APP 114.9	1,032	67.4	598
WMPT D21 DT APP 420.9	5,856	325.7	5,039
WCPB D21 DT CP 4.0	48	0.0	0
WUNG-TV D21 DT CP 621.6	15,969	474.0	8,623
WUNJ-TV D21 DT CP 119.8	6,546	4.0	163
WPNT D21 DT CP 19.8	0	7.9	0
WVBT D21 DT BL 63.5	405	19.8	20
WCVE-TV D22 DT BL 11.9	73	0.0	0

Interference to DTVBL24812 BL, scenario 52

	Call	Chan	Svc	Status	City, State	File Number	Distance
Desired:	WWCW	D21	DT	BL	LYNCHBURG, VA	DTVBL24812	
Undesireds:	WVPY	D21	DD	LIC	FRONT ROYAL, VA	BLEDT20140714AAV	214.8 km
	WUNC-TV	D20	DT	BL	CHAPEL HILL, NC	DTVBL69080	166.9
	WMPT	D21	DT	APP	ANNAPOLIS, MD	BLANK0000029874	324.1
	WFPT	D21	DT	CP	FREDERICK, MD	BLANK0000025177	295.7
	WCPB	D21	DT	CP	SALISBURY, MD	BLANK0000025176	373.8
	WUNG-TV	D21	DT	CP	CONCORD, NC	BLANK0000025213	235.0
	WUNJ-TV	D21	DT	CP	WILMINGTON, NC	BLANK0000025131	356.6
	WPNT	D21	DT	CP	PITTSBURGH, PA	BLANK0000025702	354.3
	WVBT	D21	DT	BL	VIRGINIA BEACH, VA	DTVBL65387	282.3
	WUVC-DT	D22	DT	CP	FAYETTEVILLE, NC	BLANK0000025149	209.4
	WCVE-TV	D22	DT	BL	RICHMOND, VA	DTVBL9987	180.6

Service area		Terrain-limited		IX-free, before		IX-free, after		Percent New IX
38813.3	1,404,367	32342.1	1,213,115	31227.9	1,188,023	31164.4	1,187,107	0.20 0.08

Undesired		Total IX	Unique IX, before	Unique IX, after
WVPY D21 DD LIC	138.7	1,665	63.5	916
WUNC-TV D20 DT BL	91.9	6,610	36.0	2,541
WMPT D21 DT APP	420.9	5,856	349.4	5,134
WCPB D21 DT CP	4.0	48	0.0	0
WUNG-TV D21 DT CP	621.6	15,969	485.9	8,911
WUNJ-TV D21 DT CP	119.8	6,546	4.0	163
WPNT D21 DT CP	19.8	0	7.9	0
WVBT D21 DT BL	63.5	405	23.8	21
WCVE-TV D22 DT BL	11.9	73	0.0	0

Interference to DTVBL24812 BL, scenario 53

	Call	Chan	Svc	Status	City, State	File Number	Distance
Desired:	WWCW	D21	DT	BL	LYNCHBURG, VA	DTVBL24812	
Undesireds:	WVPY	D21	DD	LIC	FRONT ROYAL, VA	BLEDT20140714AAV	214.8 km

WUNC-TV	D20	DT	BL	CHAPEL HILL, NC	DTVBL69080	166.9
WHSV-TV	D20	DT	APP	HARRISONBURG, VA	BLANK0000029912	98.0
WMPT	D21	DT	APP	ANNAPOLIS, MD	BLANK0000029874	324.1
WFPT	D21	DT	CP	FREDERICK, MD	BLANK0000025177	295.7
WCPB	D21	DT	CP	SALISBURY, MD	BLANK0000025176	373.8
WUNG-TV	D21	DT	CP	CONCORD, NC	BLANK0000025213	235.0
WUNJ-TV	D21	DT	BL	WILMINGTON, NC	DTVBL69332	356.6
WPNT	D21	DT	CP	PITTSBURGH, PA	BLANK0000025702	354.3
WVBT	D21	DT	BL	VIRGINIA BEACH, VA	DTVBL65387	282.3
WUVC-DT	D22	DT	CP	FAYETTEVILLE, NC	BLANK0000025149	209.4
WCVE-TV	D22	DT	CP	RICHMOND, VA	BLANK0000027467	180.6

Service area	Terrain-limited	IX-free, before	IX-free, after	Percent New IX
38813.3 1,404,367	32342.1 1,213,115	31152.5 1,187,049	31101.0 1,186,201	0.17 0.07

Undesired	Total IX	Unique IX, before	Unique IX, after
WVPY D21 DD LIC	138.7 1,665	51.6 848	
WUNC-TV D20 DT BL	91.9 6,610	36.0 2,541	
WHSV-TV D20 DT APP	114.9 1,032	67.4 598	
WMPT D21 DT APP	420.9 5,856	325.7 4,992	
WCPB D21 DT CP	4.0 48	0.0 0	
WUNG-TV D21 DT CP	621.6 15,969	478.0 8,900	
WUNJ-TV D21 DT BL	115.8 6,269	4.0 163	
WPNT D21 DT CP	19.8 0	7.9 0	
WVBT D21 DT BL	63.5 405	19.8 20	
WCVE-TV D22 DT CP	19.9 496	8.0 376	

Interference to DTVBL24812 BL, scenario 54

	Call	Chan	Svc	Status	City, State	File Number	Distance
Desired:	WWCW	D21	DT	BL	LYNCHBURG, VA	DTVBL24812	
Undesireds:	WVPY	D21	DD	LIC	FRONT ROYAL, VA	BLEDT20140714AAV	214.8 km
	WUNC-TV	D20	DT	BL	CHAPEL HILL, NC	DTVBL69080	166.9
	WMPT	D21	DT	APP	ANNAPOLIS, MD	BLANK0000029874	324.1

WFPT	D21	DT	CP	FREDERICK, MD	BLANK0000025177	295.7
WCPB	D21	DT	CP	SALISBURY, MD	BLANK0000025176	373.8
WUNG-TV	D21	DT	CP	CONCORD, NC	BLANK0000025213	235.0
WUNJ-TV	D21	DT	BL	WILMINGTON, NC	DTVBL69332	356.6
WPNT	D21	DT	CP	PITTSBURGH, PA	BLANK0000025702	354.3
WVBT	D21	DT	BL	VIRGINIA BEACH, VA	DTVBL65387	282.3
WUVC-DT	D22	DT	CP	FAYETTEVILLE, NC	BLANK0000025149	209.4
WCVE-TV	D22	DT	CP	RICHMOND, VA	BLANK0000027467	180.6

Service area		Terrain-limited		IX-free, before		IX-free, after		Percent New IX	
38813.3	1,404,367	32342.1	1,213,115	31219.9	1,187,647	31156.4	1,186,731	0.20	0.08

Undesired		Total IX	Unique IX, before		Unique IX, after	
WVPY D21 DD LIC	138.7	1,665			63.5	916
WUNC-TV D20 DT BL	91.9	6,610	36.0	2,541	36.0	2,541
WMPT D21 DT APP	420.9	5,856	349.4	5,087	317.8	4,932
WCPB D21 DT CP	4.0	48	0.0	0	0.0	0
WUNG-TV D21 DT CP	621.6	15,969	489.9	9,188	462.1	8,644
WUNJ-TV D21 DT BL	115.8	6,269	4.0	163	4.0	163
WPNT D21 DT CP	19.8	0	7.9	0	4.0	0
WVBT D21 DT BL	63.5	405	23.8	21	19.8	21
WCVE-TV D22 DT CP	19.9	496	8.0	376	8.0	376

Interference to DTVBL24812 BL, scenario 55

	Call	Chan	Svc	Status	City, State	File Number	Distance
Desired:	WWCW	D21	DT	BL	LYNCHBURG, VA	DTVBL24812	
Undesireds:	WVPY	D21	DD	LIC	FRONT ROYAL, VA	BLEDT20140714AAV	214.8 km
	WUNC-TV	D20	DT	BL	CHAPEL HILL, NC	DTVBL69080	166.9
	WHSV-TV	D20	DT	APP	HARRISONBURG, VA	BLANK0000029912	98.0
	WMPT	D21	DT	APP	ANNAPOLIS, MD	BLANK0000029874	324.1
	WFPT	D21	DT	CP	FREDERICK, MD	BLANK0000025177	295.7
	WCPB	D21	DT	CP	SALISBURY, MD	BLANK0000025176	373.8
	WUNG-TV	D21	DT	CP	CONCORD, NC	BLANK0000025213	235.0

WUNJ-TV	D21	DT	BL	WILMINGTON, NC	DTVBL69332	356.6
WPNT	D21	DT	CP	PITTSBURGH, PA	BLANK0000025702	354.3
WVBT	D21	DT	BL	VIRGINIA BEACH, VA	DTVBL65387	282.3
WUVC-DT	D22	DT	CP	FAYETTEVILLE, NC	BLANK0000025149	209.4
WCVE-TV	D22	DT	BL	RICHMOND, VA	DTVBL9987	180.6

Service area		Terrain-limited		IX-free, before		IX-free, after		Percent New IX	
38813.3	1,404,367	32342.1	1,213,115	31160.5	1,187,425	31108.9	1,186,577	0.17	0.07

Undesired		Total IX	Unique IX, before		Unique IX, after	
WVPY D21 DD LIC	138.7	1,665			51.6	848
WUNC-TV D20 DT BL	91.9	6,610	36.0	2,541	36.0	2,541
WHSV-TV D20 DT APP	114.9	1,032	67.4	598	55.5	530
WMPT D21 DT APP	420.9	5,856	325.7	5,039	309.9	4,968
WCPB D21 DT CP	4.0	48	0.0	0	0.0	0
WUNG-TV D21 DT CP	621.6	15,969	478.0	8,900	458.1	8,584
WUNJ-TV D21 DT BL	115.8	6,269	4.0	163	4.0	163
WPNT D21 DT CP	19.8	0	7.9	0	4.0	0
WVBT D21 DT BL	63.5	405	19.8	20	15.9	20
WCVE-TV D22 DT BL	11.9	73	0.0	0	0.0	0

Interference to DTVBL24812 BL, scenario 56

	Call	Chan	Svc	Status	City, State	File Number	Distance
Desired:	WWCW	D21	DT	BL	LYNCHBURG, VA	DTVBL24812	
Undesireds:	WVPY	D21	DD	LIC	FRONT ROYAL, VA	BLEDT20140714AAV	214.8 km
	WUNC-TV	D20	DT	BL	CHAPEL HILL, NC	DTVBL69080	166.9
	WMPT	D21	DT	APP	ANNAPOLIS, MD	BLANK0000029874	324.1
	WFPT	D21	DT	CP	FREDERICK, MD	BLANK0000025177	295.7
	WCPB	D21	DT	CP	SALISBURY, MD	BLANK0000025176	373.8
	WUNG-TV	D21	DT	CP	CONCORD, NC	BLANK0000025213	235.0
	WUNJ-TV	D21	DT	BL	WILMINGTON, NC	DTVBL69332	356.6
	WPNT	D21	DT	CP	PITTSBURGH, PA	BLANK0000025702	354.3
	WVBT	D21	DT	BL	VIRGINIA BEACH, VA	DTVBL65387	282.3

WUVC-DT	D22	DT	CP	FAYETTEVILLE, NC	BLANK0000025149	209.4
WCVE-TV	D22	DT	BL	RICHMOND, VA	DTVBL9987	180.6

Service area	Terrain-limited	IX-free, before	IX-free, after	Percent New IX
38813.3 1,404,367	32342.1 1,213,115	31227.9 1,188,023	31164.4 1,187,107	0.20 0.08

Undesired	Total IX	Unique IX, before	Unique IX, after
WVPY D21 DD LIC	138.7 1,665	63.5 916	
WUNC-TV D20 DT BL	91.9 6,610	36.0 2,541	36.0 2,541
WMPT D21 DT APP	420.9 5,856	349.4 5,134	317.8 4,979
WCPB D21 DT CP	4.0 48	0.0 0	0.0 0
WUNG-TV D21 DT CP	621.6 15,969	489.9 9,188	462.1 8,644
WUNJ-TV D21 DT BL	115.8 6,269	4.0 163	4.0 163
WPNT D21 DT CP	19.8 0	7.9 0	4.0 0
WVBT D21 DT BL	63.5 405	23.8 21	19.8 21
WCVE-TV D22 DT BL	11.9 73	0.0 0	0.0 0

Interference to DTVBL24812 BL, scenario 57

	Call	Chan	Svc	Status	City, State	File Number	Distance
Desired:	WWCW	D21	DT	BL	LYNCHBURG, VA	DTVBL24812	
Undesireds:	WVPY	D21	DD	LIC	FRONT ROYAL, VA	BLEDT20140714AAV	214.8 km
	WUNC-TV	D20	DT	BL	CHAPEL HILL, NC	DTVBL69080	166.9
	WHSV-TV	D20	DT	APP	HARRISONBURG, VA	BLANK0000029912	98.0
	WMPT	D21	DT	APP	ANNAPOLIS, MD	BLANK0000029874	324.1
	WFPT	D21	DT	CP	FREDERICK, MD	BLANK0000025177	295.7
	WCPB	D21	DT	CP	SALISBURY, MD	BLANK0000025176	373.8
	WUNG-TV	D21	DT	CP	CONCORD, NC	BLANK0000025213	235.0
	WUNJ-TV	D21	DT	CP	WILMINGTON, NC	BLANK0000025131	356.6
	WPNT	D21	DT	BL	PITTSBURGH, PA	DTVBL73907	354.3
	WVBT	D21	DT	BL	VIRGINIA BEACH, VA	DTVBL65387	282.3
	WUVC-DT	D22	DT	CP	FAYETTEVILLE, NC	BLANK0000025149	209.4
	WCVE-TV	D22	DT	CP	RICHMOND, VA	BLANK0000027467	180.6

Service area		Terrain-limited		IX-free, before		IX-free, after		Percent New IX	
38813.3	1,404,367	32342.1	1,213,115	31152.5	1,187,049	31101.0	1,186,201	0.17	0.07

Undesired		Total IX		Unique IX, before		Unique IX, after	
WVPY D21 DD LIC	138.7	1,665				51.6	848
WUNC-TV D20 DT BL	91.9	6,610	36.0	2,541	36.0	2,541	
WHSV-TV D20 DT APP	114.9	1,032	67.4	598	55.5	530	
WMPT D21 DT APP	420.9	5,856	325.7	4,992	309.9	4,921	
WCPB D21 DT CP	4.0	48	0.0	0	0.0	0	
WUNG-TV D21 DT CP	621.6	15,969	474.0	8,623	454.1	8,307	
WUNJ-TV D21 DT CP	119.8	6,546	4.0	163	4.0	163	
WPNT D21 DT BL	19.8	0	7.9	0	4.0	0	
WVBT D21 DT BL	63.5	405	19.8	20	15.9	20	
WCVE-TV D22 DT CP	19.9	496	8.0	376	8.0	376	

Interference to DTVBL24812 BL, scenario 58

	Call	Chan	Svc	Status	City, State	File Number	Distance
Desired:	WWCW	D21	DT	BL	LYNCHBURG, VA	DTVBL24812	
Undesireds:	WVPY	D21	DD	LIC	FRONT ROYAL, VA	BLEDT20140714AAV	214.8 km
	WUNC-TV	D20	DT	BL	CHAPEL HILL, NC	DTVBL69080	166.9
	WMPT	D21	DT	APP	ANNAPOLIS, MD	BLANK0000029874	324.1
	WFPT	D21	DT	CP	FREDERICK, MD	BLANK0000025177	295.7
	WCPB	D21	DT	CP	SALISBURY, MD	BLANK0000025176	373.8
	WUNG-TV	D21	DT	CP	CONCORD, NC	BLANK0000025213	235.0
	WUNJ-TV	D21	DT	CP	WILMINGTON, NC	BLANK0000025131	356.6
	WPNT	D21	DT	BL	PITTSBURGH, PA	DTVBL73907	354.3
	WVBT	D21	DT	BL	VIRGINIA BEACH, VA	DTVBL65387	282.3
	WUVC-DT	D22	DT	CP	FAYETTEVILLE, NC	BLANK0000025149	209.4
	WCVE-TV	D22	DT	CP	RICHMOND, VA	BLANK0000027467	180.6

Service area		Terrain-limited		IX-free, before		IX-free, after		Percent New IX	
38813.3	1,404,367	32342.1	1,213,115	31219.9	1,187,647	31156.4	1,186,731	0.20	0.08

Undesired		Total IX	Unique IX, before	Unique IX, after
WVPY D21 DD LIC	138.7	1,665	63.5	916
WUNC-TV D20 DT BL	91.9	6,610	36.0	2,541
WMPT D21 DT APP	420.9	5,856	349.4	5,087
WCPB D21 DT CP	4.0	48	0.0	0
WUNG-TV D21 DT CP	621.6	15,969	485.9	8,911
WUNJ-TV D21 DT CP	119.8	6,546	4.0	163
WPNT D21 DT BL	19.8	0	7.9	0
WVBT D21 DT BL	63.5	405	23.8	21
WCVE-TV D22 DT CP	19.9	496	8.0	376

Interference to DTVBL24812 BL, scenario 59

	Call	Chan	Svc	Status	City, State	File Number	Distance
Desired:	WWCW	D21	DT	BL	LYNCHBURG, VA	DTVBL24812	
Undesireds:	WVPY	D21	DD	LIC	FRONT ROYAL, VA	BLEDT20140714AAV	214.8 km
	WUNC-TV	D20	DT	BL	CHAPEL HILL, NC	DTVBL69080	166.9
	WHSV-TV	D20	DT	APP	HARRISONBURG, VA	BLANK0000029912	98.0
	WMPT	D21	DT	APP	ANNAPOLIS, MD	BLANK0000029874	324.1
	WFPT	D21	DT	CP	FREDERICK, MD	BLANK0000025177	295.7
	WCPB	D21	DT	CP	SALISBURY, MD	BLANK0000025176	373.8
	WUNG-TV	D21	DT	CP	CONCORD, NC	BLANK0000025213	235.0
	WUNJ-TV	D21	DT	CP	WILMINGTON, NC	BLANK0000025131	356.6
	WPNT	D21	DT	BL	PITTSBURGH, PA	DTVBL73907	354.3
	WVBT	D21	DT	BL	VIRGINIA BEACH, VA	DTVBL65387	282.3
	WUVC-DT	D22	DT	CP	FAYETTEVILLE, NC	BLANK0000025149	209.4
	WCVE-TV	D22	DT	BL	RICHMOND, VA	DTVBL9987	180.6

Service area	Terrain-limited	IX-free, before	IX-free, after	Percent New IX
38813.3 1,404,367	32342.1 1,213,115	31160.5 1,187,425	31108.9 1,186,577	0.17 0.07

Undesired	Total IX	Unique IX, before	Unique IX, after
WVPY D21 DD LIC	138.7	1,665	51.6
WUNC-TV D20 DT BL	91.9	6,610	36.0

WHSV-TV D20 DT APP	114.9	1,032	67.4	598	55.5	530
WMPT D21 DT APP	420.9	5,856	325.7	5,039	309.9	4,968
WCPB D21 DT CP	4.0	48	0.0	0	0.0	0
WUNG-TV D21 DT CP	621.6	15,969	474.0	8,623	454.1	8,307
WUNJ-TV D21 DT CP	119.8	6,546	4.0	163	4.0	163
WPNT D21 DT BL	19.8	0	7.9	0	4.0	0
WVBT D21 DT BL	63.5	405	19.8	20	15.9	20
WCVE-TV D22 DT BL	11.9	73	0.0	0	0.0	0

Interference to DTVBL24812 BL, scenario 60

	Call	Chan	Svc	Status	City, State	File Number	Distance
Desired:	WWCW	D21	DT	BL	LYNCHBURG, VA	DTVBL24812	
Undesireds:	WVPY	D21	DD	LIC	FRONT ROYAL, VA	BLEDT20140714AAV	214.8 km
	WUNC-TV	D20	DT	BL	CHAPEL HILL, NC	DTVBL69080	166.9
	WMPT	D21	DT	APP	ANNAPOLIS, MD	BLANK0000029874	324.1
	WFPT	D21	DT	CP	FREDERICK, MD	BLANK0000025177	295.7
	WCPB	D21	DT	CP	SALISBURY, MD	BLANK0000025176	373.8
	WUNG-TV	D21	DT	CP	CONCORD, NC	BLANK0000025213	235.0
	WUNJ-TV	D21	DT	CP	WILMINGTON, NC	BLANK0000025131	356.6
	WPNT	D21	DT	BL	PITTSBURGH, PA	DTVBL73907	354.3
	WVBT	D21	DT	BL	VIRGINIA BEACH, VA	DTVBL65387	282.3
	WUVC-DT	D22	DT	CP	FAYETTEVILLE, NC	BLANK0000025149	209.4
	WCVE-TV	D22	DT	BL	RICHMOND, VA	DTVBL9987	180.6

Service area		Terrain-limited		IX-free, before		IX-free, after		Percent New IX	
38813.3	1,404,367	32342.1	1,213,115	31227.9	1,188,023	31164.4	1,187,107	0.20	0.08

Undesired		Total IX	Unique IX, before		Unique IX, after	
WVPY D21 DD LIC	138.7	1,665			63.5	916
WUNC-TV D20 DT BL	91.9	6,610	36.0	2,541	36.0	2,541
WMPT D21 DT APP	420.9	5,856	349.4	5,134	317.8	4,979
WCPB D21 DT CP	4.0	48	0.0	0	0.0	0
WUNG-TV D21 DT CP	621.6	15,969	485.9	8,911	458.1	8,367

WUNJ-TV D21 DT CP	119.8	6,546	4.0	163	4.0	163
WPNT D21 DT BL	19.8	0	7.9	0	4.0	0
WVBT D21 DT BL	63.5	405	23.8	21	19.8	21
WCVE-TV D22 DT BL	11.9	73	0.0	0	0.0	0

Interference to DTVBL24812 BL, scenario 61

	Call	Chan	Svc	Status	City, State	File Number	Distance
Desired:	WWCW	D21	DT	BL	LYNCHBURG, VA	DTVBL24812	
Undesireds:	WVPY	D21	DD	LIC	FRONT ROYAL, VA	BLEDT20140714AAV	214.8 km
	WUNC-TV	D20	DT	BL	CHAPEL HILL, NC	DTVBL69080	166.9
	WHSV-TV	D20	DT	APP	HARRISONBURG, VA	BLANK0000029912	98.0
	WMPT	D21	DT	APP	ANNAPOLIS, MD	BLANK0000029874	324.1
	WFPT	D21	DT	CP	FREDERICK, MD	BLANK0000025177	295.7
	WCPB	D21	DT	CP	SALISBURY, MD	BLANK0000025176	373.8
	WUNG-TV	D21	DT	CP	CONCORD, NC	BLANK0000025213	235.0
	WUNJ-TV	D21	DT	BL	WILMINGTON, NC	DTVBL69332	356.6
	WPNT	D21	DT	BL	PITTSBURGH, PA	DTVBL73907	354.3
	WVBT	D21	DT	BL	VIRGINIA BEACH, VA	DTVBL65387	282.3
	WUVC-DT	D22	DT	CP	FAYETTEVILLE, NC	BLANK0000025149	209.4
	WCVE-TV	D22	DT	CP	RICHMOND, VA	BLANK0000027467	180.6

Service area		Terrain-limited		IX-free, before		IX-free, after		Percent New IX	
38813.3	1,404,367	32342.1	1,213,115	31152.5	1,187,049	31101.0	1,186,201	0.17	0.07

Undesired		Total IX	Unique IX, before		Unique IX, after	
WVPY D21 DD LIC	138.7	1,665	51.6	848		
WUNC-TV D20 DT BL	91.9	6,610	36.0	2,541	36.0	2,541
WHSV-TV D20 DT APP	114.9	1,032	67.4	598	55.5	530
WMPT D21 DT APP	420.9	5,856	325.7	4,992	309.9	4,921
WCPB D21 DT CP	4.0	48	0.0	0	0.0	0
WUNG-TV D21 DT CP	621.6	15,969	478.0	8,900	458.1	8,584
WUNJ-TV D21 DT BL	115.8	6,269	4.0	163	4.0	163
WPNT D21 DT BL	19.8	0	7.9	0	4.0	0

WVBT D21 DT BL	63.5	405	19.8	20	15.9	20
WCVE-TV D22 DT CP	19.9	496	8.0	376	8.0	376

Interference to DTVBL24812 BL, scenario 62

	Call	Chan	Svc	Status	City, State	File Number	Distance
Desired:	WWCW	D21	DT	BL	LYNCHBURG, VA	DTVBL24812	
Undesireds:	WVPY	D21	DD	LIC	FRONT ROYAL, VA	BLEDT20140714AAV	214.8 km
	WUNC-TV	D20	DT	BL	CHAPEL HILL, NC	DTVBL69080	166.9
	WMPT	D21	DT	APP	ANNAPOLIS, MD	BLANK0000029874	324.1
	WFPT	D21	DT	CP	FREDERICK, MD	BLANK0000025177	295.7
	WCPB	D21	DT	CP	SALISBURY, MD	BLANK0000025176	373.8
	WUNG-TV	D21	DT	CP	CONCORD, NC	BLANK0000025213	235.0
	WUNJ-TV	D21	DT	BL	WILMINGTON, NC	DTVBL69332	356.6
	WPNT	D21	DT	BL	PITTSBURGH, PA	DTVBL73907	354.3
	WVBT	D21	DT	BL	VIRGINIA BEACH, VA	DTVBL65387	282.3
	WUVC-DT	D22	DT	CP	FAYETTEVILLE, NC	BLANK0000025149	209.4
	WCVE-TV	D22	DT	CP	RICHMOND, VA	BLANK0000027467	180.6

Service area		Terrain-limited		IX-free, before		IX-free, after		Percent New IX	
38813.3	1,404,367	32342.1	1,213,115	31219.9	1,187,647	31156.4	1,186,731	0.20	0.08

Undesired		Total IX	Unique IX, before		Unique IX, after	
WVPY D21 DD LIC	138.7	1,665	63.5	916		
WUNC-TV D20 DT BL	91.9	6,610	36.0	2,541	36.0	2,541
WMPT D21 DT APP	420.9	5,856	349.4	5,087	317.8	4,932
WCPB D21 DT CP	4.0	48	0.0	0	0.0	0
WUNG-TV D21 DT CP	621.6	15,969	489.9	9,188	462.1	8,644
WUNJ-TV D21 DT BL	115.8	6,269	4.0	163	4.0	163
WPNT D21 DT BL	19.8	0	7.9	0	4.0	0
WVBT D21 DT BL	63.5	405	23.8	21	19.8	21
WCVE-TV D22 DT CP	19.9	496	8.0	376	8.0	376

Interference to DTVBL24812 BL, scenario 63

	Call	Chan	Svc	Status	City, State	File Number	Distance
Desired:	WWCW	D21	DT	BL	LYNCHBURG, VA	DTVBL24812	
Undesireds:	WVPY	D21	DD	LIC	FRONT ROYAL, VA	BLEDT20140714AAV	214.8 km
	WUNC-TV	D20	DT	BL	CHAPEL HILL, NC	DTVBL69080	166.9
	WHSV-TV	D20	DT	APP	HARRISONBURG, VA	BLANK0000029912	98.0
	WMPT	D21	DT	APP	ANNAPOLIS, MD	BLANK0000029874	324.1
	WFPT	D21	DT	CP	FREDERICK, MD	BLANK0000025177	295.7
	WCPB	D21	DT	CP	SALISBURY, MD	BLANK0000025176	373.8
	WUNG-TV	D21	DT	CP	CONCORD, NC	BLANK0000025213	235.0
	WUNJ-TV	D21	DT	BL	WILMINGTON, NC	DTVBL69332	356.6
	WPNT	D21	DT	BL	PITTSBURGH, PA	DTVBL73907	354.3
	WVBT	D21	DT	BL	VIRGINIA BEACH, VA	DTVBL65387	282.3
	WUVC-DT	D22	DT	CP	FAYETTEVILLE, NC	BLANK0000025149	209.4
	WCVE-TV	D22	DT	BL	RICHMOND, VA	DTVBL9987	180.6

Service area	Terrain-limited	IX-free, before	IX-free, after	Percent New IX
38813.3 1,404,367	32342.1 1,213,115	31160.5 1,187,425	31108.9 1,186,577	0.17 0.07

Undesired	Total IX	Unique IX, before	Unique IX, after
WVPY D21 DD LIC 138.7	1,665	51.6 848	
WUNC-TV D20 DT BL 91.9	6,610	36.0 2,541	
WHSV-TV D20 DT APP 114.9	1,032	67.4 598	55.5 530
WMPT D21 DT APP 420.9	5,856	325.7 5,039	309.9 4,968
WCPB D21 DT CP 4.0	48	0.0 0	0.0 0
WUNG-TV D21 DT CP 621.6	15,969	478.0 8,900	458.1 8,584
WUNJ-TV D21 DT BL 115.8	6,269	4.0 163	4.0 163
WPNT D21 DT BL 19.8	0	7.9 0	4.0 0
WVBT D21 DT BL 63.5	405	19.8 20	15.9 20
WCVE-TV D22 DT BL 11.9	73	0.0 0	0.0 0

Interference to DTVBL24812 BL, scenario 64

Desired:	Call WWCW	Chan D21	Svc DT	Status BL	City, State LYNCHBURG, VA	File Number DTVBL24812	Distance
Undesireds:	WVPY	D21	DD	LIC	FRONT ROYAL, VA	BLEDT20140714AAV	214.8 km
	WUNC-TV	D20	DT	BL	CHAPEL HILL, NC	DTVBL69080	166.9
	WMPT	D21	DT	APP	ANNAPOLIS, MD	BLANK0000029874	324.1
	WFPT	D21	DT	CP	FREDERICK, MD	BLANK0000025177	295.7
	WCPB	D21	DT	CP	SALISBURY, MD	BLANK0000025176	373.8
	WUNG-TV	D21	DT	CP	CONCORD, NC	BLANK0000025213	235.0
	WUNJ-TV	D21	DT	BL	WILMINGTON, NC	DTVBL69332	356.6
	WPNT	D21	DT	BL	PITTSBURGH, PA	DTVBL73907	354.3
	WVBT	D21	DT	BL	VIRGINIA BEACH, VA	DTVBL65387	282.3
	WUVC-DT	D22	DT	CP	FAYETTEVILLE, NC	BLANK0000025149	209.4
	WCVE-TV	D22	DT	BL	RICHMOND, VA	DTVBL9987	180.6

Service area	Terrain-limited	IX-free, before	IX-free, after	Percent New IX
38813.3 1,404,367	32342.1 1,213,115	31227.9 1,188,023	31164.4 1,187,107	0.20 0.08

Undesired	Total IX	Unique IX, before	Unique IX, after
WVPY D21 DD LIC 138.7	1,665	63.5 916	
WUNC-TV D20 DT BL 91.9	6,610	36.0 2,541	
WMPT D21 DT APP 420.9	5,856	349.4 5,134	
WCPB D21 DT CP 4.0	48	0.0 0	
WUNG-TV D21 DT CP 621.6	15,969	489.9 9,188	
WUNJ-TV D21 DT BL 115.8	6,269	4.0 163	
WPNT D21 DT BL 19.8	0	7.9 0	
WVBT D21 DT BL 63.5	405	23.8 21	
WCVE-TV D22 DT BL 11.9	73	0.0 0	

Interference to DTVBL24812 BL, scenario 65

Desired:	Call WWCW	Chan D21	Svc DT	Status BL	City, State LYNCHBURG, VA	File Number DTVBL24812	Distance
Undesireds:	WVPY	D21	DD	LIC	FRONT ROYAL, VA	BLEDT20140714AAV	214.8 km

WUNC-TV	D20	DT	CP	CHAPEL HILL, NC	BLANK0000025215	166.9
WHSV-TV	D20	DT	APP	HARRISONBURG, VA	BLANK0000029912	98.0
WMPT	D21	DT	APP	ANNAPOLIS, MD	BLANK0000029874	324.1
WFPT	D21	DT	CP	FREDERICK, MD	BLANK0000025177	295.7
WCPB	D21	DT	CP	SALISBURY, MD	BLANK0000025176	373.8
WUNG-TV	D21	DT	BL	CONCORD, NC	DTVBL69124	235.0
WUNJ-TV	D21	DT	CP	WILMINGTON, NC	BLANK0000025131	356.6
WPNT	D21	DT	CP	PITTSBURGH, PA	BLANK0000025702	354.3
WVBT	D21	DT	CP	VIRGINIA BEACH, VA	BLANK0000028471	282.3
WUVC-DT	D22	DT	CP	FAYETTEVILLE, NC	BLANK0000025149	209.4
WCVE-TV	D22	DT	CP	RICHMOND, VA	BLANK0000027467	180.6

Service area	Terrain-limited	IX-free, before	IX-free, after	Percent New IX
38813.3 1,404,367	32342.1 1,213,115	31188.4 1,188,216	31132.8 1,187,130	0.18 0.09

Undesired	Total IX	Unique IX, before	Unique IX, after
WVPY D21 DD LIC	138.7 1,665	55.5 1,086	
WUNC-TV D20 DT CP	95.9 6,773	36.0 2,541	
WHSV-TV D20 DT APP	114.9 1,032	75.3 797	
WMPT D21 DT APP	420.9 5,856	349.5 5,088	
WCPB D21 DT CP	4.0 48	0.0 0	
WUNG-TV D21 DT BL	573.8 13,680	442.1 7,466	
WUNJ-TV D21 DT CP	119.8 6,546	0.0 0	
WPNT D21 DT CP	19.8 0	7.9 0	
WVBT D21 DT CP	35.7 299	15.9 10	
WCVE-TV D22 DT CP	19.9 496	8.0 376	

Interference to DTVBL24812 BL, scenario 66

	Call	Chan	Svc	Status	City, State	File Number	Distance
Desired:	WWCW	D21	DT	BL	LYNCHBURG, VA	DTVBL24812	
Undesireds:	WVPY	D21	DD	LIC	FRONT ROYAL, VA	BLEDT20140714AAV	214.8 km
	WUNC-TV	D20	DT	CP	CHAPEL HILL, NC	BLANK0000025215	166.9
	WMPT	D21	DT	APP	ANNAPOLIS, MD	BLANK0000029874	324.1

WFPT	D21	DT	CP	FREDERICK, MD	BLANK0000025177	295.7
WCPB	D21	DT	CP	SALISBURY, MD	BLANK0000025176	373.8
WUNG-TV	D21	DT	BL	CONCORD, NC	DTVBL69124	235.0
WUNJ-TV	D21	DT	CP	WILMINGTON, NC	BLANK0000025131	356.6
WPNT	D21	DT	CP	PITTSBURGH, PA	BLANK0000025702	354.3
WVBT	D21	DT	CP	VIRGINIA BEACH, VA	BLANK0000028471	282.3
WUVC-DT	D22	DT	CP	FAYETTEVILLE, NC	BLANK0000025149	209.4
WCVE-TV	D22	DT	CP	RICHMOND, VA	BLANK0000027467	180.6

Service area		Terrain-limited		IX-free, before		IX-free, after		Percent New IX	
38813.3	1,404,367	32342.1	1,213,115	31263.7	1,189,013	31192.3	1,187,720	0.23	0.11

Undesired		Total IX	Unique IX, before		Unique IX, after	
WVPY D21 DD LIC	138.7	1,665			71.4	1,293
WUNC-TV D20 DT CP	95.9	6,773	36.0	2,541	36.0	2,541
WMPT D21 DT APP	420.9	5,856	377.2	5,233	341.6	5,028
WCPB D21 DT CP	4.0	48	0.0	0	0.0	0
WUNG-TV D21 DT BL	573.8	13,680	446.1	7,555	426.2	7,388
WUNJ-TV D21 DT CP	119.8	6,546	0.0	0	0.0	0
WPNT D21 DT CP	19.8	0	7.9	0	4.0	0
WVBT D21 DT CP	35.7	299	19.8	11	15.9	11
WCVE-TV D22 DT CP	19.9	496	8.0	376	8.0	376

Interference to DTVBL24812 BL, scenario 67

	Call	Chan	Svc	Status	City, State	File Number	Distance
Desired:	WWCW	D21	DT	BL	LYNCHBURG, VA	DTVBL24812	
Undesireds:	WVPY	D21	DD	LIC	FRONT ROYAL, VA	BLEDT20140714AAV	214.8 km
	WUNC-TV	D20	DT	CP	CHAPEL HILL, NC	BLANK0000025215	166.9
	WHSV-TV	D20	DT	APP	HARRISONBURG, VA	BLANK0000029912	98.0
	WMPT	D21	DT	APP	ANNAPOLIS, MD	BLANK0000029874	324.1
	WFPT	D21	DT	CP	FREDERICK, MD	BLANK0000025177	295.7
	WCPB	D21	DT	CP	SALISBURY, MD	BLANK0000025176	373.8
	WUNG-TV	D21	DT	BL	CONCORD, NC	DTVBL69124	235.0

WUNJ-TV	D21	DT	CP	WILMINGTON, NC	BLANK0000025131	356.6
WPNT	D21	DT	CP	PITTSBURGH, PA	BLANK0000025702	354.3
WVBT	D21	DT	CP	VIRGINIA BEACH, VA	BLANK0000028471	282.3
WUVC-DT	D22	DT	CP	FAYETTEVILLE, NC	BLANK0000025149	209.4
WCVE-TV	D22	DT	BL	RICHMOND, VA	DTVBL9987	180.6

Service area	Terrain-limited	IX-free, before	IX-free, after	Percent New IX
38813.3 1,404,367	32342.1 1,213,115	31196.4 1,188,592	31140.8 1,187,506	0.18 0.09

Undesired	Total IX	Unique IX, before	Unique IX, after
WVPY D21 DD LIC	138.7 1,665	55.5 1,086	
WUNC-TV D20 DT CP	95.9 6,773	36.0 2,541	
WHSV-TV D20 DT APP	114.9 1,032	75.3 797	
WMPT D21 DT APP	420.9 5,856	349.5 5,135	
WCPB D21 DT CP	4.0 48	0.0 0	
WUNG-TV D21 DT BL	573.8 13,680	442.1 7,466	
WUNJ-TV D21 DT CP	119.8 6,546	0.0 0	
WPNT D21 DT CP	19.8 0	7.9 0	
WVBT D21 DT CP	35.7 299	15.9 10	
WCVE-TV D22 DT BL	11.9 73	0.0 0	

Interference to DTVBL24812 BL, scenario 68

	Call	Chan	Svc	Status	City, State	File Number	Distance
Desired:	WWCW	D21	DT	BL	LYNCHBURG, VA	DTVBL24812	
Undesireds:	WVPY	D21	DD	LIC	FRONT ROYAL, VA	BLEDT20140714AAV	214.8 km
	WUNC-TV	D20	DT	CP	CHAPEL HILL, NC	BLANK0000025215	166.9
	WMPT	D21	DT	APP	ANNAPOLIS, MD	BLANK0000029874	324.1
	WFPT	D21	DT	CP	FREDERICK, MD	BLANK0000025177	295.7
	WCPB	D21	DT	CP	SALISBURY, MD	BLANK0000025176	373.8
	WUNG-TV	D21	DT	BL	CONCORD, NC	DTVBL69124	235.0
	WUNJ-TV	D21	DT	CP	WILMINGTON, NC	BLANK0000025131	356.6
	WPNT	D21	DT	CP	PITTSBURGH, PA	BLANK0000025702	354.3
	WVBT	D21	DT	CP	VIRGINIA BEACH, VA	BLANK0000028471	282.3

WUVC-DT	D22	DT	CP	FAYETTEVILLE, NC	BLANK0000025149	209.4
WCVE-TV	D22	DT	BL	RICHMOND, VA	DTVBL9987	180.6

Service area	Terrain-limited	IX-free, before	IX-free, after	Percent New IX
38813.3 1,404,367	32342.1 1,213,115	31271.7 1,189,389	31200.3 1,188,096	0.23 0.11

Undesired	Total IX	Unique IX, before	Unique IX, after
WVPY D21 DD LIC	138.7 1,665	71.4 1,293	
WUNC-TV D20 DT CP	95.9 6,773	36.0 2,541	
WMPT D21 DT APP	420.9 5,856	377.2 5,280	
WCPB D21 DT CP	4.0 48	0.0 0	
WUNG-TV D21 DT BL	573.8 13,680	446.1 7,555	
WUNJ-TV D21 DT CP	119.8 6,546	0.0 0	
WPNT D21 DT CP	19.8 0	7.9 0	
WVBT D21 DT CP	35.7 299	19.8 11	
WCVE-TV D22 DT BL	11.9 73	0.0 0	

Interference to DTVBL24812 BL, scenario 69

	Call	Chan	Svc	Status	City, State	File Number	Distance
Desired:	WWCW	D21	DT	BL	LYNCHBURG, VA	DTVBL24812	
Undesireds:	WVPY	D21	DD	LIC	FRONT ROYAL, VA	BLEDT20140714AAV	214.8 km
	WUNC-TV	D20	DT	CP	CHAPEL HILL, NC	BLANK0000025215	166.9
	WHSV-TV	D20	DT	APP	HARRISONBURG, VA	BLANK0000029912	98.0
	WMPT	D21	DT	APP	ANNAPOLIS, MD	BLANK0000029874	324.1
	WFPT	D21	DT	CP	FREDERICK, MD	BLANK0000025177	295.7
	WCPB	D21	DT	CP	SALISBURY, MD	BLANK0000025176	373.8
	WUNG-TV	D21	DT	BL	CONCORD, NC	DTVBL69124	235.0
	WUNJ-TV	D21	DT	BL	WILMINGTON, NC	DTVBL69332	356.6
	WPNT	D21	DT	CP	PITTSBURGH, PA	BLANK0000025702	354.3
	WVBT	D21	DT	CP	VIRGINIA BEACH, VA	BLANK0000028471	282.3
	WUVC-DT	D22	DT	CP	FAYETTEVILLE, NC	BLANK0000025149	209.4
	WCVE-TV	D22	DT	CP	RICHMOND, VA	BLANK0000027467	180.6

Service area		Terrain-limited		IX-free, before		IX-free, after		Percent New IX	
38813.3	1,404,367	32342.1	1,213,115	31188.4	1,188,216	31132.8	1,187,130	0.18	0.09

Undesired		Total IX		Unique IX, before		Unique IX, after	
WVPY D21 DD LIC	138.7	1,665				55.5	1,086
WUNC-TV D20 DT CP	95.9	6,773	36.0	2,541	36.0	2,541	
WHSV-TV D20 DT APP	114.9	1,032	75.3	797	59.4	590	
WMPT D21 DT APP	420.9	5,856	349.5	5,088	333.7	5,017	
WCPB D21 DT CP	4.0	48	0.0	0	0.0	0	
WUNG-TV D21 DT BL	573.8	13,680	446.1	7,743	430.2	7,665	
WUNJ-TV D21 DT BL	115.8	6,269	0.0	0	0.0	0	
WPNT D21 DT CP	19.8	0	7.9	0	4.0	0	
WVBT D21 DT CP	35.7	299	15.9	10	11.9	10	
WCVE-TV D22 DT CP	19.9	496	8.0	376	8.0	376	

Interference to DTVBL24812 BL, scenario 70

	Call	Chan	Svc	Status	City, State	File Number	Distance
Desired:	WWCW	D21	DT	BL	LYNCHBURG, VA	DTVBL24812	
Undesireds:	WVPY	D21	DD	LIC	FRONT ROYAL, VA	BLEDT20140714AAV	214.8 km
	WUNC-TV	D20	DT	CP	CHAPEL HILL, NC	BLANK0000025215	166.9
	WMPT	D21	DT	APP	ANNAPOLIS, MD	BLANK0000029874	324.1
	WFPT	D21	DT	CP	FREDERICK, MD	BLANK0000025177	295.7
	WCPB	D21	DT	CP	SALISBURY, MD	BLANK0000025176	373.8
	WUNG-TV	D21	DT	BL	CONCORD, NC	DTVBL69124	235.0
	WUNJ-TV	D21	DT	BL	WILMINGTON, NC	DTVBL69332	356.6
	WPNT	D21	DT	CP	PITTSBURGH, PA	BLANK0000025702	354.3
	WVBT	D21	DT	CP	VIRGINIA BEACH, VA	BLANK0000028471	282.3
	WUVC-DT	D22	DT	CP	FAYETTEVILLE, NC	BLANK0000025149	209.4
	WCVE-TV	D22	DT	CP	RICHMOND, VA	BLANK0000027467	180.6

Service area		Terrain-limited		IX-free, before		IX-free, after		Percent New IX	
38813.3	1,404,367	32342.1	1,213,115	31263.7	1,189,013	31192.3	1,187,720	0.23	0.11

Undesired		Total IX	Unique IX, before	Unique IX, after
WVPY D21 DD LIC	138.7	1,665		71.4 1,293
WUNC-TV D20 DT CP	95.9	6,773	36.0 2,541	36.0 2,541
WMPT D21 DT APP	420.9	5,856	377.2 5,233	341.6 5,028
WCPB D21 DT CP	4.0	48	0.0 0	0.0 0
WUNG-TV D21 DT BL	573.8	13,680	450.1 7,832	430.2 7,665
WUNJ-TV D21 DT BL	115.8	6,269	0.0 0	0.0 0
WPNT D21 DT CP	19.8	0	7.9 0	4.0 0
WVBT D21 DT CP	35.7	299	19.8 11	15.9 11
WCVE-TV D22 DT CP	19.9	496	8.0 376	8.0 376

Interference to DTVBL24812 BL, scenario 71

	Call	Chan	Svc	Status	City, State	File Number	Distance
Desired:	WWCW	D21	DT	BL	LYNCHBURG, VA	DTVBL24812	
Undesireds:	WVPY	D21	DD	LIC	FRONT ROYAL, VA	BLEDT20140714AAV	214.8 km
	WUNC-TV	D20	DT	CP	CHAPEL HILL, NC	BLANK0000025215	166.9
	WHSV-TV	D20	DT	APP	HARRISONBURG, VA	BLANK0000029912	98.0
	WMPT	D21	DT	APP	ANNAPOLIS, MD	BLANK0000029874	324.1
	WFPT	D21	DT	CP	FREDERICK, MD	BLANK0000025177	295.7
	WCPB	D21	DT	CP	SALISBURY, MD	BLANK0000025176	373.8
	WUNG-TV	D21	DT	BL	CONCORD, NC	DTVBL69124	235.0
	WUNJ-TV	D21	DT	BL	WILMINGTON, NC	DTVBL69332	356.6
	WPNT	D21	DT	CP	PITTSBURGH, PA	BLANK0000025702	354.3
	WVBT	D21	DT	CP	VIRGINIA BEACH, VA	BLANK0000028471	282.3
	WUVC-DT	D22	DT	CP	FAYETTEVILLE, NC	BLANK0000025149	209.4
	WCVE-TV	D22	DT	BL	RICHMOND, VA	DTVBL9987	180.6

Service area	Terrain-limited	IX-free, before	IX-free, after	Percent New IX
38813.3 1,404,367	32342.1 1,213,115	31196.4 1,188,592	31140.8 1,187,506	0.18 0.09

Undesired		Total IX	Unique IX, before	Unique IX, after
WVPY D21 DD LIC	138.7	1,665		55.5 1,086
WUNC-TV D20 DT CP	95.9	6,773	36.0 2,541	36.0 2,541

WHSV-TV D20 DT APP	114.9	1,032	75.3	797	59.4	590
WMPT D21 DT APP	420.9	5,856	349.5	5,135	333.7	5,064
WCPB D21 DT CP	4.0	48	0.0	0	0.0	0
WUNG-TV D21 DT BL	573.8	13,680	446.1	7,743	430.2	7,665
WUNJ-TV D21 DT BL	115.8	6,269	0.0	0	0.0	0
WPNT D21 DT CP	19.8	0	7.9	0	4.0	0
WVBT D21 DT CP	35.7	299	15.9	10	11.9	10
WCVE-TV D22 DT BL	11.9	73	0.0	0	0.0	0

Interference to DTVBL24812 BL, scenario 72

	Call	Chan	Svc	Status	City, State	File Number	Distance
Desired:	WWCW	D21	DT	BL	LYNCHBURG, VA	DTVBL24812	
Undesireds:	WVPY	D21	DD	LIC	FRONT ROYAL, VA	BLEDT20140714AAV	214.8 km
	WUNC-TV	D20	DT	CP	CHAPEL HILL, NC	BLANK0000025215	166.9
	WMPT	D21	DT	APP	ANNAPOLIS, MD	BLANK0000029874	324.1
	WFPT	D21	DT	CP	FREDERICK, MD	BLANK0000025177	295.7
	WCPB	D21	DT	CP	SALISBURY, MD	BLANK0000025176	373.8
	WUNG-TV	D21	DT	BL	CONCORD, NC	DTVBL69124	235.0
	WUNJ-TV	D21	DT	BL	WILMINGTON, NC	DTVBL69332	356.6
	WPNT	D21	DT	CP	PITTSBURGH, PA	BLANK0000025702	354.3
	WVBT	D21	DT	CP	VIRGINIA BEACH, VA	BLANK0000028471	282.3
	WUVC-DT	D22	DT	CP	FAYETTEVILLE, NC	BLANK0000025149	209.4
	WCVE-TV	D22	DT	BL	RICHMOND, VA	DTVBL9987	180.6

Service area	Terrain-limited	IX-free, before	IX-free, after	Percent New IX
38813.3 1,404,367	32342.1 1,213,115	31271.7 1,189,389	31200.3 1,188,096	0.23 0.11

Undesired	Total IX	Unique IX, before	Unique IX, after
WVPY D21 DD LIC	138.7 1,665	71.4 1,293	
WUNC-TV D20 DT CP	95.9 6,773	36.0 2,541	
WMPT D21 DT APP	420.9 5,856	377.2 5,280	
WCPB D21 DT CP	4.0 48	0.0 0	
WUNG-TV D21 DT BL	573.8 13,680	450.1 7,832	

WUNJ-TV D21 DT BL	115.8	6,269	0.0	0	0.0	0
WPNT D21 DT CP	19.8	0	7.9	0	4.0	0
WVBT D21 DT CP	35.7	299	19.8	11	15.9	11
WCVE-TV D22 DT BL	11.9	73	0.0	0	0.0	0

Interference to DTVBL24812 BL, scenario 73

	Call	Chan	Svc	Status	City, State	File Number	Distance
Desired:	WWCW	D21	DT	BL	LYNCHBURG, VA	DTVBL24812	
Undesireds:	WVPY	D21	DD	LIC	FRONT ROYAL, VA	BLEDT20140714AAV	214.8 km
	WUNC-TV	D20	DT	CP	CHAPEL HILL, NC	BLANK0000025215	166.9
	WHSV-TV	D20	DT	APP	HARRISONBURG, VA	BLANK0000029912	98.0
	WMPT	D21	DT	APP	ANNAPOLIS, MD	BLANK0000029874	324.1
	WFPT	D21	DT	CP	FREDERICK, MD	BLANK0000025177	295.7
	WCPB	D21	DT	CP	SALISBURY, MD	BLANK0000025176	373.8
	WUNG-TV	D21	DT	BL	CONCORD, NC	DTVBL69124	235.0
	WUNJ-TV	D21	DT	CP	WILMINGTON, NC	BLANK0000025131	356.6
	WPNT	D21	DT	BL	PITTSBURGH, PA	DTVBL73907	354.3
	WVBT	D21	DT	CP	VIRGINIA BEACH, VA	BLANK0000028471	282.3
	WUVC-DT	D22	DT	CP	FAYETTEVILLE, NC	BLANK0000025149	209.4
	WCVE-TV	D22	DT	CP	RICHMOND, VA	BLANK0000027467	180.6

Service area	Terrain-limited	IX-free, before	IX-free, after	Percent New IX
38813.3 1,404,367	32342.1 1,213,115	31188.4 1,188,216	31132.8 1,187,130	0.18 0.09

Undesired	Total IX	Unique IX, before	Unique IX, after
WVPY D21 DD LIC 138.7	1,665	55.5	1,086
WUNC-TV D20 DT CP 95.9	6,773	36.0	2,541
WHSV-TV D20 DT APP 114.9	1,032	75.3	797
WMPT D21 DT APP 420.9	5,856	349.5	5,088
WCPB D21 DT CP 4.0	48	0.0	0
WUNG-TV D21 DT BL 573.8	13,680	442.1	7,466
WUNJ-TV D21 DT CP 119.8	6,546	0.0	0
WPNT D21 DT BL 19.8	0	7.9	0

WVBT D21 DT CP	35.7	299	15.9	10	11.9	10
WCVE-TV D22 DT CP	19.9	496	8.0	376	8.0	376

Interference to DTVBL24812 BL, scenario 74

	Call	Chan	Svc	Status	City, State	File Number	Distance
Desired:	WWCW	D21	DT	BL	LYNCHBURG, VA	DTVBL24812	
Undesireds:	WVPY	D21	DD	LIC	FRONT ROYAL, VA	BLEDT20140714AAV	214.8 km
	WUNC-TV	D20	DT	CP	CHAPEL HILL, NC	BLANK0000025215	166.9
	WMPT	D21	DT	APP	ANNAPOLIS, MD	BLANK0000029874	324.1
	WFPT	D21	DT	CP	FREDERICK, MD	BLANK0000025177	295.7
	WCPB	D21	DT	CP	SALISBURY, MD	BLANK0000025176	373.8
	WUNG-TV	D21	DT	BL	CONCORD, NC	DTVBL69124	235.0
	WUNJ-TV	D21	DT	CP	WILMINGTON, NC	BLANK0000025131	356.6
	WPNT	D21	DT	BL	PITTSBURGH, PA	DTVBL73907	354.3
	WVBT	D21	DT	CP	VIRGINIA BEACH, VA	BLANK0000028471	282.3
	WUVC-DT	D22	DT	CP	FAYETTEVILLE, NC	BLANK0000025149	209.4
	WCVE-TV	D22	DT	CP	RICHMOND, VA	BLANK0000027467	180.6

Service area		Terrain-limited		IX-free, before		IX-free, after		Percent New IX	
38813.3	1,404,367	32342.1	1,213,115	31263.7	1,189,013	31192.3	1,187,720	0.23	0.11

Undesired		Total IX	Unique IX, before		Unique IX, after	
WVPY D21 DD LIC	138.7	1,665			71.4	1,293
WUNC-TV D20 DT CP	95.9	6,773	36.0	2,541	36.0	2,541
WMPT D21 DT APP	420.9	5,856	377.2	5,233	341.6	5,028
WCPB D21 DT CP	4.0	48	0.0	0	0.0	0
WUNG-TV D21 DT BL	573.8	13,680	446.1	7,555	426.2	7,388
WUNJ-TV D21 DT CP	119.8	6,546	0.0	0	0.0	0
WPNT D21 DT BL	19.8	0	7.9	0	4.0	0
WVBT D21 DT CP	35.7	299	19.8	11	15.9	11
WCVE-TV D22 DT CP	19.9	496	8.0	376	8.0	376

Interference to DTVBL24812 BL, scenario 75

	Call	Chan	Svc	Status	City, State	File Number	Distance
Desired:	WWCW	D21	DT	BL	LYNCHBURG, VA	DTVBL24812	
Undesireds:	WVPY	D21	DD	LIC	FRONT ROYAL, VA	BLEDT20140714AAV	214.8 km
	WUNC-TV	D20	DT	CP	CHAPEL HILL, NC	BLANK0000025215	166.9
	WHSV-TV	D20	DT	APP	HARRISONBURG, VA	BLANK0000029912	98.0
	WMPT	D21	DT	APP	ANNAPOLIS, MD	BLANK0000029874	324.1
	WFPT	D21	DT	CP	FREDERICK, MD	BLANK0000025177	295.7
	WCPB	D21	DT	CP	SALISBURY, MD	BLANK0000025176	373.8
	WUNG-TV	D21	DT	BL	CONCORD, NC	DTVBL69124	235.0
	WUNJ-TV	D21	DT	CP	WILMINGTON, NC	BLANK0000025131	356.6
	WPNT	D21	DT	BL	PITTSBURGH, PA	DTVBL73907	354.3
	WVBT	D21	DT	CP	VIRGINIA BEACH, VA	BLANK0000028471	282.3
	WUVC-DT	D22	DT	CP	FAYETTEVILLE, NC	BLANK0000025149	209.4
	WCVE-TV	D22	DT	BL	RICHMOND, VA	DTVBL9987	180.6

Service area	Terrain-limited	IX-free, before	IX-free, after	Percent New IX
38813.3 1,404,367	32342.1 1,213,115	31196.4 1,188,592	31140.8 1,187,506	0.18 0.09

Undesired	Total IX	Unique IX, before	Unique IX, after
WVPY D21 DD LIC 138.7	1,665	55.5	1,086
WUNC-TV D20 DT CP 95.9	6,773	36.0	2,541
WHSV-TV D20 DT APP 114.9	1,032	75.3	59.4
WMPT D21 DT APP 420.9	5,856	349.5	5,135
WCPB D21 DT CP 4.0	48	0.0	0
WUNG-TV D21 DT BL 573.8	13,680	442.1	7,466
WUNJ-TV D21 DT CP 119.8	6,546	0.0	0
WPNT D21 DT BL 19.8	0	7.9	0
WVBT D21 DT CP 35.7	299	15.9	10
WCVE-TV D22 DT BL 11.9	73	0.0	0

Interference to DTVBL24812 BL, scenario 76

	Call	Chan	Svc	Status	City, State	File Number	Distance
Desired:	WWCW	D21	DT	BL	LYNCHBURG, VA	DTVBL24812	
Undesireds:	WVPY	D21	DD	LIC	FRONT ROYAL, VA	BLEDT20140714AAV	214.8 km
	WUNC-TV	D20	DT	CP	CHAPEL HILL, NC	BLANK0000025215	166.9
	WMPT	D21	DT	APP	ANNAPOLIS, MD	BLANK0000029874	324.1
	WFPT	D21	DT	CP	FREDERICK, MD	BLANK0000025177	295.7
	WCPB	D21	DT	CP	SALISBURY, MD	BLANK0000025176	373.8
	WUNG-TV	D21	DT	BL	CONCORD, NC	DTVBL69124	235.0
	WUNJ-TV	D21	DT	CP	WILMINGTON, NC	BLANK0000025131	356.6
	WPNT	D21	DT	BL	PITTSBURGH, PA	DTVBL73907	354.3
	WVBT	D21	DT	CP	VIRGINIA BEACH, VA	BLANK0000028471	282.3
	WUVC-DT	D22	DT	CP	FAYETTEVILLE, NC	BLANK0000025149	209.4
	WCVE-TV	D22	DT	BL	RICHMOND, VA	DTVBL9987	180.6

	Service area		Terrain-limited		IX-free, before		IX-free, after		Percent New IX
	38813.3	1,404,367	32342.1	1,213,115	31271.7	1,189,389	31200.3	1,188,096	0.23 0.11

Undesired				Total IX	Unique IX, before	Unique IX, after
WVPY D21 DD LIC	138.7			1,665		71.4 1,293
WUNC-TV D20 DT CP	95.9			6,773	36.0 2,541	36.0 2,541
WMPT D21 DT APP	420.9			5,856	377.2 5,280	341.6 5,075
WCPB D21 DT CP	4.0			48	0.0 0	0.0 0
WUNG-TV D21 DT BL	573.8			13,680	446.1 7,555	426.2 7,388
WUNJ-TV D21 DT CP	119.8			6,546	0.0 0	0.0 0
WPNT D21 DT BL	19.8			0	7.9 0	4.0 0
WVBT D21 DT CP	35.7			299	19.8 11	15.9 11
WCVE-TV D22 DT BL	11.9			73	0.0 0	0.0 0

Interference to DTVBL24812 BL, scenario 77

	Call	Chan	Svc	Status	City, State	File Number	Distance
Desired:	WWCW	D21	DT	BL	LYNCHBURG, VA	DTVBL24812	
Undesireds:	WVPY	D21	DD	LIC	FRONT ROYAL, VA	BLEDT20140714AAV	214.8 km

WUNC-TV	D20	DT	CP	CHAPEL HILL, NC	BLANK0000025215	166.9
WHSV-TV	D20	DT	APP	HARRISONBURG, VA	BLANK0000029912	98.0
WMPT	D21	DT	APP	ANNAPOLIS, MD	BLANK0000029874	324.1
WFPT	D21	DT	CP	FREDERICK, MD	BLANK0000025177	295.7
WCPB	D21	DT	CP	SALISBURY, MD	BLANK0000025176	373.8
WUNG-TV	D21	DT	BL	CONCORD, NC	DTVBL69124	235.0
WUNJ-TV	D21	DT	BL	WILMINGTON, NC	DTVBL69332	356.6
WPNT	D21	DT	BL	PITTSBURGH, PA	DTVBL73907	354.3
WVBT	D21	DT	CP	VIRGINIA BEACH, VA	BLANK0000028471	282.3
WUVC-DT	D22	DT	CP	FAYETTEVILLE, NC	BLANK0000025149	209.4
WCVE-TV	D22	DT	CP	RICHMOND, VA	BLANK0000027467	180.6

Service area	Terrain-limited	IX-free, before	IX-free, after	Percent New IX
38813.3 1,404,367	32342.1 1,213,115	31188.4 1,188,216	31132.8 1,187,130	0.18 0.09

Undesired	Total IX	Unique IX, before	Unique IX, after
WVPY D21 DD LIC	138.7 1,665	55.5 1,086	
WUNC-TV D20 DT CP	95.9 6,773	36.0 2,541	
WHSV-TV D20 DT APP	114.9 1,032	75.3 797	
WMPT D21 DT APP	420.9 5,856	349.5 5,088	
WCPB D21 DT CP	4.0 48	0.0 0	
WUNG-TV D21 DT BL	573.8 13,680	446.1 7,743	
WUNJ-TV D21 DT BL	115.8 6,269	0.0 0	
WPNT D21 DT BL	19.8 0	7.9 0	
WVBT D21 DT CP	35.7 299	15.9 10	
WCVE-TV D22 DT CP	19.9 496	8.0 376	

Interference to DTVBL24812 BL, scenario 78

	Call	Chan	Svc	Status	City, State	File Number	Distance
Desired:	WWCW	D21	DT	BL	LYNCHBURG, VA	DTVBL24812	
Undesireds:	WVPY	D21	DD	LIC	FRONT ROYAL, VA	BLEDT20140714AAV	214.8 km
	WUNC-TV	D20	DT	CP	CHAPEL HILL, NC	BLANK0000025215	166.9
	WMPT	D21	DT	APP	ANNAPOLIS, MD	BLANK0000029874	324.1

WFPT	D21	DT	CP	FREDERICK, MD	BLANK0000025177	295.7
WCPB	D21	DT	CP	SALISBURY, MD	BLANK0000025176	373.8
WUNG-TV	D21	DT	BL	CONCORD, NC	DTVBL69124	235.0
WUNJ-TV	D21	DT	BL	WILMINGTON, NC	DTVBL69332	356.6
WPNT	D21	DT	BL	PITTSBURGH, PA	DTVBL73907	354.3
WVBT	D21	DT	CP	VIRGINIA BEACH, VA	BLANK0000028471	282.3
WUVC-DT	D22	DT	CP	FAYETTEVILLE, NC	BLANK0000025149	209.4
WCVE-TV	D22	DT	CP	RICHMOND, VA	BLANK0000027467	180.6

Service area		Terrain-limited		IX-free, before		IX-free, after		Percent New IX	
38813.3	1,404,367	32342.1	1,213,115	31263.7	1,189,013	31192.3	1,187,720	0.23	0.11

Undesired		Total IX	Unique IX, before		Unique IX, after	
WVPY D21 DD LIC	138.7	1,665			71.4	1,293
WUNC-TV D20 DT CP	95.9	6,773	36.0	2,541	36.0	2,541
WMPT D21 DT APP	420.9	5,856	377.2	5,233	341.6	5,028
WCPB D21 DT CP	4.0	48	0.0	0	0.0	0
WUNG-TV D21 DT BL	573.8	13,680	450.1	7,832	430.2	7,665
WUNJ-TV D21 DT BL	115.8	6,269	0.0	0	0.0	0
WPNT D21 DT BL	19.8	0	7.9	0	4.0	0
WVBT D21 DT CP	35.7	299	19.8	11	15.9	11
WCVE-TV D22 DT CP	19.9	496	8.0	376	8.0	376

Interference to DTVBL24812 BL, scenario 79

	Call	Chan	Svc	Status	City, State	File Number	Distance
Desired:	WWCW	D21	DT	BL	LYNCHBURG, VA	DTVBL24812	
Undesireds:	WVPY	D21	DD	LIC	FRONT ROYAL, VA	BLEDT20140714AAV	214.8 km
	WUNC-TV	D20	DT	CP	CHAPEL HILL, NC	BLANK0000025215	166.9
	WHSV-TV	D20	DT	APP	HARRISONBURG, VA	BLANK0000029912	98.0
	WMPT	D21	DT	APP	ANNAPOLIS, MD	BLANK0000029874	324.1
	WFPT	D21	DT	CP	FREDERICK, MD	BLANK0000025177	295.7
	WCPB	D21	DT	CP	SALISBURY, MD	BLANK0000025176	373.8
	WUNG-TV	D21	DT	BL	CONCORD, NC	DTVBL69124	235.0

WUNJ-TV	D21	DT	BL	WILMINGTON, NC	DTVBL69332	356.6
WPNT	D21	DT	BL	PITTSBURGH, PA	DTVBL73907	354.3
WVBT	D21	DT	CP	VIRGINIA BEACH, VA	BLANK0000028471	282.3
WUVC-DT	D22	DT	CP	FAYETTEVILLE, NC	BLANK0000025149	209.4
WCVB-TV	D22	DT	BL	RICHMOND, VA	DTVBL9987	180.6

Service area	Terrain-limited	IX-free, before	IX-free, after	Percent New IX
38813.3 1,404,367	32342.1 1,213,115	31196.4 1,188,592	31140.8 1,187,506	0.18 0.09

Undesired	Total IX	Unique IX, before	Unique IX, after
WVPY D21 DD LIC	138.7 1,665	55.5 1,086	
WUNC-TV D20 DT CP	95.9 6,773	36.0 2,541	
WHSV-TV D20 DT APP	114.9 1,032	75.3 797	
WMPT D21 DT APP	420.9 5,856	349.5 5,135	
WCPB D21 DT CP	4.0 48	0.0 0	
WUNG-TV D21 DT BL	573.8 13,680	446.1 7,743	
WUNJ-TV D21 DT BL	115.8 6,269	0.0 0	
WPNT D21 DT BL	19.8 0	7.9 0	
WVBT D21 DT CP	35.7 299	15.9 10	
WCVB-TV D22 DT BL	11.9 73	0.0 0	

Interference to DTVBL24812 BL, scenario 80

	Call	Chan	Svc	Status	City, State	File Number	Distance
Desired:	WWCW	D21	DT	BL	LYNCHBURG, VA	DTVBL24812	
Undesireds:	WVPY	D21	DD	LIC	FRONT ROYAL, VA	BLEDT20140714AAV	214.8 km
	WUNC-TV	D20	DT	CP	CHAPEL HILL, NC	BLANK0000025215	166.9
	WMPT	D21	DT	APP	ANNAPOLIS, MD	BLANK0000029874	324.1
	WFPT	D21	DT	CP	FREDERICK, MD	BLANK0000025177	295.7
	WCPB	D21	DT	CP	SALISBURY, MD	BLANK0000025176	373.8
	WUNG-TV	D21	DT	BL	CONCORD, NC	DTVBL69124	235.0
	WUNJ-TV	D21	DT	BL	WILMINGTON, NC	DTVBL69332	356.6
	WPNT	D21	DT	BL	PITTSBURGH, PA	DTVBL73907	354.3
	WVBT	D21	DT	CP	VIRGINIA BEACH, VA	BLANK0000028471	282.3

WUVC-DT	D22	DT	CP	FAYETTEVILLE, NC	BLANK0000025149	209.4
WCVE-TV	D22	DT	BL	RICHMOND, VA	DTVBL9987	180.6

Service area	Terrain-limited	IX-free, before	IX-free, after	Percent New IX
38813.3 1,404,367	32342.1 1,213,115	31271.7 1,189,389	31200.3 1,188,096	0.23 0.11

Undesired	Total IX	Unique IX, before	Unique IX, after
WVPY D21 DD LIC	138.7 1,665	71.4 1,293	
WUNC-TV D20 DT CP	95.9 6,773	36.0 2,541	
WMPT D21 DT APP	420.9 5,856	341.6 5,075	
WCPB D21 DT CP	4.0 48	0.0 0	
WUNG-TV D21 DT BL	573.8 13,680	430.2 7,665	
WUNJ-TV D21 DT BL	115.8 6,269	0.0 0	
WPNT D21 DT BL	19.8 0	4.0 0	
WVBT D21 DT CP	35.7 299	15.9 11	
WCVE-TV D22 DT BL	11.9 73	0.0 0	

Interference to DTVBL24812 BL, scenario 81

	Call	Chan	Svc	Status	City, State	File Number	Distance
Desired:	WWCW	D21	DT	BL	LYNCHBURG, VA	DTVBL24812	
Undesireds:	WVPY	D21	DD	LIC	FRONT ROYAL, VA	BLEDT20140714AAV	214.8 km
	WUNC-TV	D20	DT	CP	CHAPEL HILL, NC	BLANK0000025215	166.9
	WHSV-TV	D20	DT	APP	HARRISONBURG, VA	BLANK0000029912	98.0
	WMPT	D21	DT	APP	ANNAPOLIS, MD	BLANK0000029874	324.1
	WFPT	D21	DT	CP	FREDERICK, MD	BLANK0000025177	295.7
	WCPB	D21	DT	CP	SALISBURY, MD	BLANK0000025176	373.8
	WUNG-TV	D21	DT	BL	CONCORD, NC	DTVBL69124	235.0
	WUNJ-TV	D21	DT	CP	WILMINGTON, NC	BLANK0000025131	356.6
	WPNT	D21	DT	CP	PITTSBURGH, PA	BLANK0000025702	354.3
	WVBT	D21	DT	BL	VIRGINIA BEACH, VA	DTVBL65387	282.3
	WUVC-DT	D22	DT	CP	FAYETTEVILLE, NC	BLANK0000025149	209.4
	WCVE-TV	D22	DT	CP	RICHMOND, VA	BLANK0000027467	180.6

Service area		Terrain-limited		IX-free, before		IX-free, after		Percent New IX	
38813.3	1,404,367	32342.1	1,213,115	31184.4	1,188,206	31128.9	1,187,120	0.18	0.09

Undesired		Total IX		Unique IX, before		Unique IX, after	
WVPY D21 DD LIC	138.7	1,665				55.5	1,086
WUNC-TV D20 DT CP	95.9	6,773	36.0	2,541	36.0	2,541	
WHSV-TV D20 DT APP	114.9	1,032	75.3	797	59.4	590	
WMPT D21 DT APP	420.9	5,856	325.7	4,992	309.9	4,921	
WCPB D21 DT CP	4.0	48	0.0	0	0.0	0	
WUNG-TV D21 DT BL	573.8	13,680	442.1	7,466	426.2	7,388	
WUNJ-TV D21 DT CP	119.8	6,546	0.0	0	0.0	0	
WPNT D21 DT CP	19.8	0	7.9	0	4.0	0	
WVBT D21 DT BL	63.5	405	19.8	20	15.9	20	
WCVE-TV D22 DT CP	19.9	496	8.0	376	8.0	376	

Interference to DTVBL24812 BL, scenario 82

	Call	Chan	Svc	Status	City, State	File Number	Distance
Desired:	WWCW	D21	DT	BL	LYNCHBURG, VA	DTVBL24812	
Undesireds:	WVPY	D21	DD	LIC	FRONT ROYAL, VA	BLEDT20140714AAV	214.8 km
	WUNC-TV	D20	DT	CP	CHAPEL HILL, NC	BLANK0000025215	166.9
	WMPT	D21	DT	APP	ANNAPOLIS, MD	BLANK0000029874	324.1
	WFPT	D21	DT	CP	FREDERICK, MD	BLANK0000025177	295.7
	WCPB	D21	DT	CP	SALISBURY, MD	BLANK0000025176	373.8
	WUNG-TV	D21	DT	BL	CONCORD, NC	DTVBL69124	235.0
	WUNJ-TV	D21	DT	CP	WILMINGTON, NC	BLANK0000025131	356.6
	WPNT	D21	DT	CP	PITTSBURGH, PA	BLANK0000025702	354.3
	WVBT	D21	DT	BL	VIRGINIA BEACH, VA	DTVBL65387	282.3
	WUVC-DT	D22	DT	CP	FAYETTEVILLE, NC	BLANK0000025149	209.4
	WCVE-TV	D22	DT	CP	RICHMOND, VA	BLANK0000027467	180.6

Service area		Terrain-limited		IX-free, before		IX-free, after		Percent New IX	
38813.3	1,404,367	32342.1	1,213,115	31259.7	1,189,003	31188.3	1,187,710	0.23	0.11

Undesired		Total IX	Unique IX, before	Unique IX, after
WVPY D21 DD LIC	138.7	1,665		71.4 1,293
WUNC-TV D20 DT CP	95.9	6,773	36.0 2,541	36.0 2,541
WMPT D21 DT APP	420.9	5,856	353.4 5,137	317.8 4,932
WCPB D21 DT CP	4.0	48	0.0 0	0.0 0
WUNG-TV D21 DT BL	573.8	13,680	446.1 7,555	426.2 7,388
WUNJ-TV D21 DT CP	119.8	6,546	0.0 0	0.0 0
WPNT D21 DT CP	19.8	0	7.9 0	4.0 0
WVBT D21 DT BL	63.5	405	23.8 21	19.8 21
WCVE-TV D22 DT CP	19.9	496	8.0 376	8.0 376

Interference to DTVBL24812 BL, scenario 83

	Call	Chan	Svc	Status	City, State	File Number	Distance
Desired:	WWCW	D21	DT	BL	LYNCHBURG, VA	DTVBL24812	
Undesireds:	WVPY	D21	DD	LIC	FRONT ROYAL, VA	BLEDT20140714AAV	214.8 km
	WUNC-TV	D20	DT	CP	CHAPEL HILL, NC	BLANK0000025215	166.9
	WHSV-TV	D20	DT	APP	HARRISONBURG, VA	BLANK0000029912	98.0
	WMPT	D21	DT	APP	ANNAPOLIS, MD	BLANK0000029874	324.1
	WFPT	D21	DT	CP	FREDERICK, MD	BLANK0000025177	295.7
	WCPB	D21	DT	CP	SALISBURY, MD	BLANK0000025176	373.8
	WUNG-TV	D21	DT	BL	CONCORD, NC	DTVBL69124	235.0
	WUNJ-TV	D21	DT	CP	WILMINGTON, NC	BLANK0000025131	356.6
	WPNT	D21	DT	CP	PITTSBURGH, PA	BLANK0000025702	354.3
	WVBT	D21	DT	BL	VIRGINIA BEACH, VA	DTVBL65387	282.3
	WUVC-DT	D22	DT	CP	FAYETTEVILLE, NC	BLANK0000025149	209.4
	WCVE-TV	D22	DT	BL	RICHMOND, VA	DTVBL9987	180.6

Service area	Terrain-limited	IX-free, before	IX-free, after	Percent New IX
38813.3 1,404,367	32342.1 1,213,115	31192.4 1,188,582	31136.8 1,187,496	0.18 0.09

Undesired		Total IX	Unique IX, before	Unique IX, after
WVPY D21 DD LIC	138.7	1,665		55.5 1,086
WUNC-TV D20 DT CP	95.9	6,773	36.0 2,541	36.0 2,541

WHSV-TV D20 DT APP	114.9	1,032	75.3	797	59.4	590
WMPT D21 DT APP	420.9	5,856	325.7	5,039	309.9	4,968
WCPB D21 DT CP	4.0	48	0.0	0	0.0	0
WUNG-TV D21 DT BL	573.8	13,680	442.1	7,466	426.2	7,388
WUNJ-TV D21 DT CP	119.8	6,546	0.0	0	0.0	0
WPNT D21 DT CP	19.8	0	7.9	0	4.0	0
WVBT D21 DT BL	63.5	405	19.8	20	15.9	20
WCVE-TV D22 DT BL	11.9	73	0.0	0	0.0	0

Interference to DTVBL24812 BL, scenario 84

	Call	Chan	Svc	Status	City, State	File Number	Distance
Desired:	WWCW	D21	DT	BL	LYNCHBURG, VA	DTVBL24812	
Undesireds:	WVPY	D21	DD	LIC	FRONT ROYAL, VA	BLEDT20140714AAV	214.8 km
	WUNC-TV	D20	DT	CP	CHAPEL HILL, NC	BLANK0000025215	166.9
	WMPT	D21	DT	APP	ANNAPOLIS, MD	BLANK0000029874	324.1
	WFPT	D21	DT	CP	FREDERICK, MD	BLANK0000025177	295.7
	WCPB	D21	DT	CP	SALISBURY, MD	BLANK0000025176	373.8
	WUNG-TV	D21	DT	BL	CONCORD, NC	DTVBL69124	235.0
	WUNJ-TV	D21	DT	CP	WILMINGTON, NC	BLANK0000025131	356.6
	WPNT	D21	DT	CP	PITTSBURGH, PA	BLANK0000025702	354.3
	WVBT	D21	DT	BL	VIRGINIA BEACH, VA	DTVBL65387	282.3
	WUVC-DT	D22	DT	CP	FAYETTEVILLE, NC	BLANK0000025149	209.4
	WCVE-TV	D22	DT	BL	RICHMOND, VA	DTVBL9987	180.6

Service area	Terrain-limited	IX-free, before	IX-free, after	Percent New IX
38813.3 1,404,367	32342.1 1,213,115	31267.7 1,189,379	31196.3 1,188,086	0.23 0.11

Undesired	Total IX	Unique IX, before	Unique IX, after
WVPY D21 DD LIC	138.7 1,665	71.4 1,293	
WUNC-TV D20 DT CP	95.9 6,773	36.0 2,541	
WMPT D21 DT APP	420.9 5,856	317.8 4,979	
WCPB D21 DT CP	4.0 48	0.0 0	
WUNG-TV D21 DT BL	573.8 13,680	426.2 7,388	

WUNJ-TV D21 DT CP	119.8	6,546	0.0	0	0.0	0
WPNT D21 DT CP	19.8	0	7.9	0	4.0	0
WVBT D21 DT BL	63.5	405	23.8	21	19.8	21
WCVE-TV D22 DT BL	11.9	73	0.0	0	0.0	0

Interference to DTVBL24812 BL, scenario 85

	Call	Chan	Svc	Status	City, State	File Number	Distance
Desired:	WWCW	D21	DT	BL	LYNCHBURG, VA	DTVBL24812	
Undesireds:	WVPY	D21	DD	LIC	FRONT ROYAL, VA	BLEDT20140714AAV	214.8 km
	WUNC-TV	D20	DT	CP	CHAPEL HILL, NC	BLANK0000025215	166.9
	WHSV-TV	D20	DT	APP	HARRISONBURG, VA	BLANK0000029912	98.0
	WMPT	D21	DT	APP	ANNAPOLIS, MD	BLANK0000029874	324.1
	WFPT	D21	DT	CP	FREDERICK, MD	BLANK0000025177	295.7
	WCPB	D21	DT	CP	SALISBURY, MD	BLANK0000025176	373.8
	WUNG-TV	D21	DT	BL	CONCORD, NC	DTVBL69124	235.0
	WUNJ-TV	D21	DT	BL	WILMINGTON, NC	DTVBL69332	356.6
	WPNT	D21	DT	CP	PITTSBURGH, PA	BLANK0000025702	354.3
	WVBT	D21	DT	BL	VIRGINIA BEACH, VA	DTVBL65387	282.3
	WUVC-DT	D22	DT	CP	FAYETTEVILLE, NC	BLANK0000025149	209.4
	WCVE-TV	D22	DT	CP	RICHMOND, VA	BLANK0000027467	180.6

Service area		Terrain-limited	IX-free, before		IX-free, after		Percent New IX	
38813.3	1,404,367	32342.1	1,213,115	31184.4	1,188,206	31128.9	1,187,120	0.18 0.09

Undesired		Total IX	Unique IX, before		Unique IX, after	
WVPY D21 DD LIC	138.7	1,665	55.5	1,086		
WUNC-TV D20 DT CP	95.9	6,773	36.0	2,541	36.0	2,541
WHSV-TV D20 DT APP	114.9	1,032	75.3	797	59.4	590
WMPT D21 DT APP	420.9	5,856	325.7	4,992	309.9	4,921
WCPB D21 DT CP	4.0	48	0.0	0	0.0	0
WUNG-TV D21 DT BL	573.8	13,680	446.1	7,743	430.2	7,665
WUNJ-TV D21 DT BL	115.8	6,269	0.0	0	0.0	0
WPNT D21 DT CP	19.8	0	7.9	0	4.0	0

WVBT D21 DT BL	63.5	405	19.8	20	15.9	20
WCVE-TV D22 DT CP	19.9	496	8.0	376	8.0	376

Interference to DTVBL24812 BL, scenario 86

	Call	Chan	Svc	Status	City, State	File Number	Distance
Desired:	WWCW	D21	DT	BL	LYNCHBURG, VA	DTVBL24812	
Undesireds:	WVPY	D21	DD	LIC	FRONT ROYAL, VA	BLEDT20140714AAV	214.8 km
	WUNC-TV	D20	DT	CP	CHAPEL HILL, NC	BLANK0000025215	166.9
	WMPT	D21	DT	APP	ANNAPOLIS, MD	BLANK0000029874	324.1
	WFPT	D21	DT	CP	FREDERICK, MD	BLANK0000025177	295.7
	WCPB	D21	DT	CP	SALISBURY, MD	BLANK0000025176	373.8
	WUNG-TV	D21	DT	BL	CONCORD, NC	DTVBL69124	235.0
	WUNJ-TV	D21	DT	BL	WILMINGTON, NC	DTVBL69332	356.6
	WPNT	D21	DT	CP	PITTSBURGH, PA	BLANK0000025702	354.3
	WVBT	D21	DT	BL	VIRGINIA BEACH, VA	DTVBL65387	282.3
	WUVC-DT	D22	DT	CP	FAYETTEVILLE, NC	BLANK0000025149	209.4
	WCVE-TV	D22	DT	CP	RICHMOND, VA	BLANK0000027467	180.6

Service area		Terrain-limited		IX-free, before		IX-free, after		Percent New IX	
38813.3	1,404,367	32342.1	1,213,115	31259.7	1,189,003	31188.3	1,187,710	0.23	0.11

Undesired		Total IX	Unique IX, before		Unique IX, after	
WVPY D21 DD LIC	138.7	1,665			71.4	1,293
WUNC-TV D20 DT CP	95.9	6,773	36.0	2,541	36.0	2,541
WMPT D21 DT APP	420.9	5,856	353.4	5,137	317.8	4,932
WCPB D21 DT CP	4.0	48	0.0	0	0.0	0
WUNG-TV D21 DT BL	573.8	13,680	450.1	7,832	430.2	7,665
WUNJ-TV D21 DT BL	115.8	6,269	0.0	0	0.0	0
WPNT D21 DT CP	19.8	0	7.9	0	4.0	0
WVBT D21 DT BL	63.5	405	23.8	21	19.8	21
WCVE-TV D22 DT CP	19.9	496	8.0	376	8.0	376

Interference to DTVBL24812 BL, scenario 87

	Call	Chan	Svc	Status	City, State	File Number	Distance
Desired:	WWCW	D21	DT	BL	LYNCHBURG, VA	DTVBL24812	
Undesireds:	WVPY	D21	DD	LIC	FRONT ROYAL, VA	BLEDT20140714AAV	214.8 km
	WUNC-TV	D20	DT	CP	CHAPEL HILL, NC	BLANK0000025215	166.9
	WHSV-TV	D20	DT	APP	HARRISONBURG, VA	BLANK0000029912	98.0
	WMPT	D21	DT	APP	ANNAPOLIS, MD	BLANK0000029874	324.1
	WFPT	D21	DT	CP	FREDERICK, MD	BLANK0000025177	295.7
	WCPB	D21	DT	CP	SALISBURY, MD	BLANK0000025176	373.8
	WUNG-TV	D21	DT	BL	CONCORD, NC	DTVBL69124	235.0
	WUNJ-TV	D21	DT	BL	WILMINGTON, NC	DTVBL69332	356.6
	WPNT	D21	DT	CP	PITTSBURGH, PA	BLANK0000025702	354.3
	WVBT	D21	DT	BL	VIRGINIA BEACH, VA	DTVBL65387	282.3
	WUVC-DT	D22	DT	CP	FAYETTEVILLE, NC	BLANK0000025149	209.4
	WCVE-TV	D22	DT	BL	RICHMOND, VA	DTVBL9987	180.6

Service area	Terrain-limited	IX-free, before	IX-free, after	Percent New IX
38813.3 1,404,367	32342.1 1,213,115	31192.4 1,188,582	31136.8 1,187,496	0.18 0.09

Undesired	Total IX	Unique IX, before	Unique IX, after
WVPY D21 DD LIC 138.7	1,665	55.5	1,086
WUNC-TV D20 DT CP 95.9	6,773	36.0	2,541
WHSV-TV D20 DT APP 114.9	1,032	75.3	59.4
WMPT D21 DT APP 420.9	5,856	325.7	5,039
WCPB D21 DT CP 4.0	48	0.0	0
WUNG-TV D21 DT BL 573.8	13,680	446.1	7,743
WUNJ-TV D21 DT BL 115.8	6,269	0.0	0
WPNT D21 DT CP 19.8	0	7.9	0
WVBT D21 DT BL 63.5	405	19.8	20
WCVE-TV D22 DT BL 11.9	73	0.0	0

Interference to DTVBL24812 BL, scenario 88

	Call	Chan	Svc	Status	City, State	File Number	Distance
Desired:	WWCW	D21	DT	BL	LYNCHBURG, VA	DTVBL24812	
Undesireds:	WVPY	D21	DD	LIC	FRONT ROYAL, VA	BLEDT20140714AAV	214.8 km
	WUNC-TV	D20	DT	CP	CHAPEL HILL, NC	BLANK0000025215	166.9
	WMPT	D21	DT	APP	ANNAPOLIS, MD	BLANK0000029874	324.1
	WFPT	D21	DT	CP	FREDERICK, MD	BLANK0000025177	295.7
	WCPB	D21	DT	CP	SALISBURY, MD	BLANK0000025176	373.8
	WUNG-TV	D21	DT	BL	CONCORD, NC	DTVBL69124	235.0
	WUNJ-TV	D21	DT	BL	WILMINGTON, NC	DTVBL69332	356.6
	WPNT	D21	DT	CP	PITTSBURGH, PA	BLANK0000025702	354.3
	WVBT	D21	DT	BL	VIRGINIA BEACH, VA	DTVBL65387	282.3
	WUVC-DT	D22	DT	CP	FAYETTEVILLE, NC	BLANK0000025149	209.4
	WCVE-TV	D22	DT	BL	RICHMOND, VA	DTVBL9987	180.6

Service area	Terrain-limited	IX-free, before	IX-free, after	Percent New IX
38813.3 1,404,367	32342.1 1,213,115	31267.7 1,189,379	31196.3 1,188,086	0.23 0.11

Undesired	Total IX	Unique IX, before	Unique IX, after
WVPY D21 DD LIC	138.7 1,665	71.4 1,293	
WUNC-TV D20 DT CP	95.9 6,773	36.0 2,541	
WMPT D21 DT APP	420.9 5,856	353.4 5,184	
WCPB D21 DT CP	4.0 48	0.0 0	
WUNG-TV D21 DT BL	573.8 13,680	450.1 7,832	
WUNJ-TV D21 DT BL	115.8 6,269	0.0 0	
WPNT D21 DT CP	19.8 0	7.9 0	
WVBT D21 DT BL	63.5 405	23.8 21	
WCVE-TV D22 DT BL	11.9 73	0.0 0	

Interference to DTVBL24812 BL, scenario 89

	Call	Chan	Svc	Status	City, State	File Number	Distance
Desired:	WWCW	D21	DT	BL	LYNCHBURG, VA	DTVBL24812	
Undesireds:	WVPY	D21	DD	LIC	FRONT ROYAL, VA	BLEDT20140714AAV	214.8 km

WUNC-TV	D20	DT	CP	CHAPEL HILL, NC	BLANK0000025215	166.9
WHSV-TV	D20	DT	APP	HARRISONBURG, VA	BLANK0000029912	98.0
WMPT	D21	DT	APP	ANNAPOLIS, MD	BLANK0000029874	324.1
WFPT	D21	DT	CP	FREDERICK, MD	BLANK0000025177	295.7
WCPB	D21	DT	CP	SALISBURY, MD	BLANK0000025176	373.8
WUNG-TV	D21	DT	BL	CONCORD, NC	DTVBL69124	235.0
WUNJ-TV	D21	DT	CP	WILMINGTON, NC	BLANK0000025131	356.6
WPNT	D21	DT	BL	PITTSBURGH, PA	DTVBL73907	354.3
WVBT	D21	DT	BL	VIRGINIA BEACH, VA	DTVBL65387	282.3
WUVC-DT	D22	DT	CP	FAYETTEVILLE, NC	BLANK0000025149	209.4
WCVE-TV	D22	DT	CP	RICHMOND, VA	BLANK0000027467	180.6

Service area	Terrain-limited	IX-free, before	IX-free, after	Percent New IX
38813.3 1,404,367	32342.1 1,213,115	31184.4 1,188,206	31128.9 1,187,120	0.18 0.09

Undesired	Total IX	Unique IX, before	Unique IX, after
WVPY D21 DD LIC	138.7 1,665	55.5 1,086	
WUNC-TV D20 DT CP	95.9 6,773	36.0 2,541	
WHSV-TV D20 DT APP	114.9 1,032	75.3 797	
WMPT D21 DT APP	420.9 5,856	325.7 4,992	
WCPB D21 DT CP	4.0 48	0.0 0	
WUNG-TV D21 DT BL	573.8 13,680	442.1 7,466	
WUNJ-TV D21 DT CP	119.8 6,546	0.0 0	
WPNT D21 DT BL	19.8 0	7.9 0	
WVBT D21 DT BL	63.5 405	19.8 20	
WCVE-TV D22 DT CP	19.9 496	8.0 376	

Interference to DTVBL24812 BL, scenario 90

	Call	Chan	Svc	Status	City, State	File Number	Distance
Desired:	WWCW	D21	DT	BL	LYNCHBURG, VA	DTVBL24812	
Undesireds:	WVPY	D21	DD	LIC	FRONT ROYAL, VA	BLEDT20140714AAV	214.8 km
	WUNC-TV	D20	DT	CP	CHAPEL HILL, NC	BLANK0000025215	166.9
	WMPT	D21	DT	APP	ANNAPOLIS, MD	BLANK0000029874	324.1

WFPT	D21	DT	CP	FREDERICK, MD	BLANK0000025177	295.7
WCPB	D21	DT	CP	SALISBURY, MD	BLANK0000025176	373.8
WUNG-TV	D21	DT	BL	CONCORD, NC	DTVBL69124	235.0
WUNJ-TV	D21	DT	CP	WILMINGTON, NC	BLANK0000025131	356.6
WPNT	D21	DT	BL	PITTSBURGH, PA	DTVBL73907	354.3
WVBT	D21	DT	BL	VIRGINIA BEACH, VA	DTVBL65387	282.3
WUVC-DT	D22	DT	CP	FAYETTEVILLE, NC	BLANK0000025149	209.4
WCVE-TV	D22	DT	CP	RICHMOND, VA	BLANK0000027467	180.6

Service area		Terrain-limited		IX-free, before		IX-free, after		Percent New IX	
38813.3	1,404,367	32342.1	1,213,115	31259.7	1,189,003	31188.3	1,187,710	0.23	0.11

Undesired		Total IX	Unique IX, before		Unique IX, after	
WVPY D21 DD LIC	138.7	1,665			71.4	1,293
WUNC-TV D20 DT CP	95.9	6,773	36.0	2,541	36.0	2,541
WMPT D21 DT APP	420.9	5,856	353.4	5,137	317.8	4,932
WCPB D21 DT CP	4.0	48	0.0	0	0.0	0
WUNG-TV D21 DT BL	573.8	13,680	446.1	7,555	426.2	7,388
WUNJ-TV D21 DT CP	119.8	6,546	0.0	0	0.0	0
WPNT D21 DT BL	19.8	0	7.9	0	4.0	0
WVBT D21 DT BL	63.5	405	23.8	21	19.8	21
WCVE-TV D22 DT CP	19.9	496	8.0	376	8.0	376

Interference to DTVBL24812 BL, scenario 91

	Call	Chan	Svc	Status	City, State	File Number	Distance
Desired:	WWCW	D21	DT	BL	LYNCHBURG, VA	DTVBL24812	
Undesireds:	WVPY	D21	DD	LIC	FRONT ROYAL, VA	BLEDT20140714AAV	214.8 km
	WUNC-TV	D20	DT	CP	CHAPEL HILL, NC	BLANK0000025215	166.9
	WHSV-TV	D20	DT	APP	HARRISONBURG, VA	BLANK0000029912	98.0
	WMPT	D21	DT	APP	ANNAPOLIS, MD	BLANK0000029874	324.1
	WFPT	D21	DT	CP	FREDERICK, MD	BLANK0000025177	295.7
	WCPB	D21	DT	CP	SALISBURY, MD	BLANK0000025176	373.8
	WUNG-TV	D21	DT	BL	CONCORD, NC	DTVBL69124	235.0

WUNJ-TV	D21	DT	CP	WILMINGTON, NC	BLANK0000025131	356.6
WPNT	D21	DT	BL	PITTSBURGH, PA	DTVBL73907	354.3
WVBT	D21	DT	BL	VIRGINIA BEACH, VA	DTVBL65387	282.3
WUVC-DT	D22	DT	CP	FAYETTEVILLE, NC	BLANK0000025149	209.4
WCVE-TV	D22	DT	BL	RICHMOND, VA	DTVBL9987	180.6

Service area	Terrain-limited	IX-free, before	IX-free, after	Percent New IX
38813.3 1,404,367	32342.1 1,213,115	31192.4 1,188,582	31136.8 1,187,496	0.18 0.09

Undesired	Total IX	Unique IX, before	Unique IX, after
WVPY D21 DD LIC	138.7 1,665	55.5 1,086	
WUNC-TV D20 DT CP	95.9 6,773	36.0 2,541	
WHSV-TV D20 DT APP	114.9 1,032	75.3 797	
WMPT D21 DT APP	420.9 5,856	325.7 5,039	
WCPB D21 DT CP	4.0 48	0.0 0	
WUNG-TV D21 DT BL	573.8 13,680	442.1 7,466	
WUNJ-TV D21 DT CP	119.8 6,546	0.0 0	
WPNT D21 DT BL	19.8 0	7.9 0	
WVBT D21 DT BL	63.5 405	19.8 20	
WCVE-TV D22 DT BL	11.9 73	0.0 0	

Interference to DTVBL24812 BL, scenario 92

	Call	Chan	Svc	Status	City, State	File Number	Distance
Desired:	WWCW	D21	DT	BL	LYNCHBURG, VA	DTVBL24812	
Undesireds:	WVPY	D21	DD	LIC	FRONT ROYAL, VA	BLEDT20140714AAV	214.8 km
	WUNC-TV	D20	DT	CP	CHAPEL HILL, NC	BLANK0000025215	166.9
	WMPT	D21	DT	APP	ANNAPOLIS, MD	BLANK0000029874	324.1
	WFPT	D21	DT	CP	FREDERICK, MD	BLANK0000025177	295.7
	WCPB	D21	DT	CP	SALISBURY, MD	BLANK0000025176	373.8
	WUNG-TV	D21	DT	BL	CONCORD, NC	DTVBL69124	235.0
	WUNJ-TV	D21	DT	CP	WILMINGTON, NC	BLANK0000025131	356.6
	WPNT	D21	DT	BL	PITTSBURGH, PA	DTVBL73907	354.3
	WVBT	D21	DT	BL	VIRGINIA BEACH, VA	DTVBL65387	282.3

WUVC-DT	D22	DT	CP	FAYETTEVILLE, NC	BLANK0000025149	209.4
WCVE-TV	D22	DT	BL	RICHMOND, VA	DTVBL9987	180.6

Service area	Terrain-limited	IX-free, before	IX-free, after	Percent New IX
38813.3 1,404,367	32342.1 1,213,115	31267.7 1,189,379	31196.3 1,188,086	0.23 0.11

Undesired	Total IX	Unique IX, before	Unique IX, after
WVPY D21 DD LIC	138.7 1,665	71.4 1,293	
WUNC-TV D20 DT CP	95.9 6,773	36.0 2,541	
WMPT D21 DT APP	420.9 5,856	353.4 5,184	
WCPB D21 DT CP	4.0 48	0.0 0	
WUNG-TV D21 DT BL	573.8 13,680	446.1 7,555	
WUNJ-TV D21 DT CP	119.8 6,546	0.0 0	
WPNT D21 DT BL	19.8 0	7.9 0	
WVBT D21 DT BL	63.5 405	23.8 21	
WCVE-TV D22 DT BL	11.9 73	0.0 0	

Interference to DTVBL24812 BL, scenario 93

	Call	Chan	Svc	Status	City, State	File Number	Distance
Desired:	WWCW	D21	DT	BL	LYNCHBURG, VA	DTVBL24812	
Undesireds:	WVPY	D21	DD	LIC	FRONT ROYAL, VA	BLEDT20140714AAV	214.8 km
	WUNC-TV	D20	DT	CP	CHAPEL HILL, NC	BLANK0000025215	166.9
	WHSV-TV	D20	DT	APP	HARRISONBURG, VA	BLANK0000029912	98.0
	WMPT	D21	DT	APP	ANNAPOLIS, MD	BLANK0000029874	324.1
	WFPT	D21	DT	CP	FREDERICK, MD	BLANK0000025177	295.7
	WCPB	D21	DT	CP	SALISBURY, MD	BLANK0000025176	373.8
	WUNG-TV	D21	DT	BL	CONCORD, NC	DTVBL69124	235.0
	WUNJ-TV	D21	DT	BL	WILMINGTON, NC	DTVBL69332	356.6
	WPNT	D21	DT	BL	PITTSBURGH, PA	DTVBL73907	354.3
	WVBT	D21	DT	BL	VIRGINIA BEACH, VA	DTVBL65387	282.3
	WUVC-DT	D22	DT	CP	FAYETTEVILLE, NC	BLANK0000025149	209.4
	WCVE-TV	D22	DT	CP	RICHMOND, VA	BLANK0000027467	180.6

Service area		Terrain-limited		IX-free, before		IX-free, after		Percent New IX	
38813.3	1,404,367	32342.1	1,213,115	31184.4	1,188,206	31128.9	1,187,120	0.18	0.09

Undesired		Total IX		Unique IX, before		Unique IX, after	
WVPY D21 DD LIC	138.7	1,665				55.5	1,086
WUNC-TV D20 DT CP	95.9	6,773	36.0	2,541	36.0	2,541	
WHSV-TV D20 DT APP	114.9	1,032	75.3	797	59.4	590	
WMPT D21 DT APP	420.9	5,856	325.7	4,992	309.9	4,921	
WCPB D21 DT CP	4.0	48	0.0	0	0.0	0	
WUNG-TV D21 DT BL	573.8	13,680	446.1	7,743	430.2	7,665	
WUNJ-TV D21 DT BL	115.8	6,269	0.0	0	0.0	0	
WPNT D21 DT BL	19.8	0	7.9	0	4.0	0	
WVBT D21 DT BL	63.5	405	19.8	20	15.9	20	
WCVE-TV D22 DT CP	19.9	496	8.0	376	8.0	376	

Interference to DTVBL24812 BL, scenario 94

	Call	Chan	Svc	Status	City, State	File Number	Distance
Desired:	WWCW	D21	DT	BL	LYNCHBURG, VA	DTVBL24812	
Undesireds:	WVPY	D21	DD	LIC	FRONT ROYAL, VA	BLEDT20140714AAV	214.8 km
	WUNC-TV	D20	DT	CP	CHAPEL HILL, NC	BLANK0000025215	166.9
	WMPT	D21	DT	APP	ANNAPOLIS, MD	BLANK0000029874	324.1
	WFPT	D21	DT	CP	FREDERICK, MD	BLANK0000025177	295.7
	WCPB	D21	DT	CP	SALISBURY, MD	BLANK0000025176	373.8
	WUNG-TV	D21	DT	BL	CONCORD, NC	DTVBL69124	235.0
	WUNJ-TV	D21	DT	BL	WILMINGTON, NC	DTVBL69332	356.6
	WPNT	D21	DT	BL	PITTSBURGH, PA	DTVBL73907	354.3
	WVBT	D21	DT	BL	VIRGINIA BEACH, VA	DTVBL65387	282.3
	WUVC-DT	D22	DT	CP	FAYETTEVILLE, NC	BLANK0000025149	209.4
	WCVE-TV	D22	DT	CP	RICHMOND, VA	BLANK0000027467	180.6

Service area		Terrain-limited		IX-free, before		IX-free, after		Percent New IX	
38813.3	1,404,367	32342.1	1,213,115	31259.7	1,189,003	31188.3	1,187,710	0.23	0.11

Undesired		Total IX	Unique IX, before	Unique IX, after
WVPY D21 DD LIC	138.7	1,665		71.4 1,293
WUNC-TV D20 DT CP	95.9	6,773	36.0 2,541	36.0 2,541
WMPT D21 DT APP	420.9	5,856	353.4 5,137	317.8 4,932
WCPB D21 DT CP	4.0	48	0.0 0	0.0 0
WUNG-TV D21 DT BL	573.8	13,680	450.1 7,832	430.2 7,665
WUNJ-TV D21 DT BL	115.8	6,269	0.0 0	0.0 0
WPNT D21 DT BL	19.8	0	7.9 0	4.0 0
WVBT D21 DT BL	63.5	405	23.8 21	19.8 21
WCVE-TV D22 DT CP	19.9	496	8.0 376	8.0 376

Interference to DTVBL24812 BL, scenario 95

	Call	Chan	Svc	Status	City, State	File Number	Distance
Desired:	WWCW	D21	DT	BL	LYNCHBURG, VA	DTVBL24812	
Undesireds:	WVPY	D21	DD	LIC	FRONT ROYAL, VA	BLEDT20140714AAV	214.8 km
	WUNC-TV	D20	DT	CP	CHAPEL HILL, NC	BLANK0000025215	166.9
	WHSV-TV	D20	DT	APP	HARRISONBURG, VA	BLANK0000029912	98.0
	WMPT	D21	DT	APP	ANNAPOLIS, MD	BLANK0000029874	324.1
	WFPT	D21	DT	CP	FREDERICK, MD	BLANK0000025177	295.7
	WCPB	D21	DT	CP	SALISBURY, MD	BLANK0000025176	373.8
	WUNG-TV	D21	DT	BL	CONCORD, NC	DTVBL69124	235.0
	WUNJ-TV	D21	DT	BL	WILMINGTON, NC	DTVBL69332	356.6
	WPNT	D21	DT	BL	PITTSBURGH, PA	DTVBL73907	354.3
	WVBT	D21	DT	BL	VIRGINIA BEACH, VA	DTVBL65387	282.3
	WUVC-DT	D22	DT	CP	FAYETTEVILLE, NC	BLANK0000025149	209.4
	WCVE-TV	D22	DT	BL	RICHMOND, VA	DTVBL9987	180.6

Service area	Terrain-limited	IX-free, before	IX-free, after	Percent New IX
38813.3 1,404,367	32342.1 1,213,115	31192.4 1,188,582	31136.8 1,187,496	0.18 0.09

Undesired		Total IX	Unique IX, before	Unique IX, after
WVPY D21 DD LIC	138.7	1,665		55.5 1,086
WUNC-TV D20 DT CP	95.9	6,773	36.0 2,541	36.0 2,541

WHSV-TV D20 DT APP	114.9	1,032	75.3	797	59.4	590
WMPT D21 DT APP	420.9	5,856	325.7	5,039	309.9	4,968
WCPB D21 DT CP	4.0	48	0.0	0	0.0	0
WUNG-TV D21 DT BL	573.8	13,680	446.1	7,743	430.2	7,665
WUNJ-TV D21 DT BL	115.8	6,269	0.0	0	0.0	0
WPNT D21 DT BL	19.8	0	7.9	0	4.0	0
WVBT D21 DT BL	63.5	405	19.8	20	15.9	20
WCVE-TV D22 DT BL	11.9	73	0.0	0	0.0	0

Interference to DTVBL24812 BL, scenario 96

	Call	Chan	Svc	Status	City, State	File Number	Distance
Desired:	WWCW	D21	DT	BL	LYNCHBURG, VA	DTVBL24812	
Undesireds:	WVPY	D21	DD	LIC	FRONT ROYAL, VA	BLEDT20140714AAV	214.8 km
	WUNC-TV	D20	DT	CP	CHAPEL HILL, NC	BLANK0000025215	166.9
	WMPT	D21	DT	APP	ANNAPOLIS, MD	BLANK0000029874	324.1
	WFPT	D21	DT	CP	FREDERICK, MD	BLANK0000025177	295.7
	WCPB	D21	DT	CP	SALISBURY, MD	BLANK0000025176	373.8
	WUNG-TV	D21	DT	BL	CONCORD, NC	DTVBL69124	235.0
	WUNJ-TV	D21	DT	BL	WILMINGTON, NC	DTVBL69332	356.6
	WPNT	D21	DT	BL	PITTSBURGH, PA	DTVBL73907	354.3
	WVBT	D21	DT	BL	VIRGINIA BEACH, VA	DTVBL65387	282.3
	WUVC-DT	D22	DT	CP	FAYETTEVILLE, NC	BLANK0000025149	209.4
	WCVE-TV	D22	DT	BL	RICHMOND, VA	DTVBL9987	180.6

Service area		Terrain-limited		IX-free, before		IX-free, after		Percent New IX	
38813.3	1,404,367	32342.1	1,213,115	31267.7	1,189,379	31196.3	1,188,086	0.23	0.11

Undesired		Total IX	Unique IX, before		Unique IX, after	
WVPY D21 DD LIC	138.7	1,665			71.4	1,293
WUNC-TV D20 DT CP	95.9	6,773	36.0	2,541	36.0	2,541
WMPT D21 DT APP	420.9	5,856	353.4	5,184	317.8	4,979
WCPB D21 DT CP	4.0	48	0.0	0	0.0	0
WUNG-TV D21 DT BL	573.8	13,680	450.1	7,832	430.2	7,665

WUNJ-TV D21 DT BL	115.8	6,269	0.0	0	0.0	0
WPNT D21 DT BL	19.8	0	7.9	0	4.0	0
WVBT D21 DT BL	63.5	405	23.8	21	19.8	21
WCVE-TV D22 DT BL	11.9	73	0.0	0	0.0	0

Interference to DTVBL24812 BL, scenario 97

	Call	Chan	Svc	Status	City, State	File Number	Distance
Desired:	WWCW	D21	DT	BL	LYNCHBURG, VA	DTVBL24812	
Undesireds:	WVPY	D21	DD	LIC	FRONT ROYAL, VA	BLEDT20140714AAV	214.8 km
	WUNC-TV	D20	DT	BL	CHAPEL HILL, NC	DTVBL69080	166.9
	WHSV-TV	D20	DT	APP	HARRISONBURG, VA	BLANK0000029912	98.0
	WMPT	D21	DT	APP	ANNAPOLIS, MD	BLANK0000029874	324.1
	WFPT	D21	DT	CP	FREDERICK, MD	BLANK0000025177	295.7
	WCPB	D21	DT	CP	SALISBURY, MD	BLANK0000025176	373.8
	WUNG-TV	D21	DT	BL	CONCORD, NC	DTVBL69124	235.0
	WUNJ-TV	D21	DT	CP	WILMINGTON, NC	BLANK0000025131	356.6
	WPNT	D21	DT	CP	PITTSBURGH, PA	BLANK0000025702	354.3
	WVBT	D21	DT	CP	VIRGINIA BEACH, VA	BLANK0000028471	282.3
	WUVC-DT	D22	DT	CP	FAYETTEVILLE, NC	BLANK0000025149	209.4
	WCVE-TV	D22	DT	CP	RICHMOND, VA	BLANK0000027467	180.6

Service area		Terrain-limited		IX-free, before		IX-free, after		Percent New IX
38813.3	1,404,367	32342.1	1,213,115	31188.4	1,188,216	31132.8	1,187,130	0.18 0.09

Undesired		Total IX	Unique IX, before	Unique IX, after
WVPY D21 DD LIC	138.7	1,665	55.5	1,086
WUNC-TV D20 DT BL	91.9	6,610	36.0	2,541
WHSV-TV D20 DT APP	114.9	1,032	75.3	797
WMPT D21 DT APP	420.9	5,856	349.5	5,088
WCPB D21 DT CP	4.0	48	0.0	0
WUNG-TV D21 DT BL	573.8	13,680	442.1	7,466
WUNJ-TV D21 DT CP	119.8	6,546	4.0	163
WPNT D21 DT CP	19.8	0	7.9	0

WVBT D21 DT CP	35.7	299	15.9	10	11.9	10
WCVE-TV D22 DT CP	19.9	496	8.0	376	8.0	376

Interference to DTVBL24812 BL, scenario 98

	Call	Chan	Svc	Status	City, State	File Number	Distance
Desired:	WWCW	D21	DT	BL	LYNCHBURG, VA	DTVBL24812	
Undesireds:	WVPY	D21	DD	LIC	FRONT ROYAL, VA	BLEDT20140714AAV	214.8 km
	WUNC-TV	D20	DT	BL	CHAPEL HILL, NC	DTVBL69080	166.9
	WMPT	D21	DT	APP	ANNAPOLIS, MD	BLANK0000029874	324.1
	WFPT	D21	DT	CP	FREDERICK, MD	BLANK0000025177	295.7
	WCPB	D21	DT	CP	SALISBURY, MD	BLANK0000025176	373.8
	WUNG-TV	D21	DT	BL	CONCORD, NC	DTVBL69124	235.0
	WUNJ-TV	D21	DT	CP	WILMINGTON, NC	BLANK0000025131	356.6
	WPNT	D21	DT	CP	PITTSBURGH, PA	BLANK0000025702	354.3
	WVBT	D21	DT	CP	VIRGINIA BEACH, VA	BLANK0000028471	282.3
	WUVC-DT	D22	DT	CP	FAYETTEVILLE, NC	BLANK0000025149	209.4
	WCVE-TV	D22	DT	CP	RICHMOND, VA	BLANK0000027467	180.6

Service area		Terrain-limited		IX-free, before		IX-free, after		Percent New IX	
38813.3	1,404,367	32342.1	1,213,115	31263.7	1,189,013	31192.3	1,187,720	0.23	0.11

Undesired		Total IX	Unique IX, before		Unique IX, after	
WVPY D21 DD LIC	138.7	1,665			71.4	1,293
WUNC-TV D20 DT BL	91.9	6,610	36.0	2,541	36.0	2,541
WMPT D21 DT APP	420.9	5,856	377.2	5,233	341.6	5,028
WCPB D21 DT CP	4.0	48	0.0	0	0.0	0
WUNG-TV D21 DT BL	573.8	13,680	446.1	7,555	426.2	7,388
WUNJ-TV D21 DT CP	119.8	6,546	4.0	163	4.0	163
WPNT D21 DT CP	19.8	0	7.9	0	4.0	0
WVBT D21 DT CP	35.7	299	19.8	11	15.9	11
WCVE-TV D22 DT CP	19.9	496	8.0	376	8.0	376

Interference to DTVBL24812 BL, scenario 99

	Call	Chan	Svc	Status	City, State	File Number	Distance
Desired:	WWCW	D21	DT	BL	LYNCHBURG, VA	DTVBL24812	
Undesireds:	WVPY	D21	DD	LIC	FRONT ROYAL, VA	BLEDT20140714AAV	214.8 km
	WUNC-TV	D20	DT	BL	CHAPEL HILL, NC	DTVBL69080	166.9
	WHSV-TV	D20	DT	APP	HARRISONBURG, VA	BLANK0000029912	98.0
	WMPT	D21	DT	APP	ANNAPOLIS, MD	BLANK0000029874	324.1
	WFPT	D21	DT	CP	FREDERICK, MD	BLANK0000025177	295.7
	WCPB	D21	DT	CP	SALISBURY, MD	BLANK0000025176	373.8
	WUNG-TV	D21	DT	BL	CONCORD, NC	DTVBL69124	235.0
	WUNJ-TV	D21	DT	CP	WILMINGTON, NC	BLANK0000025131	356.6
	WPNT	D21	DT	CP	PITTSBURGH, PA	BLANK0000025702	354.3
	WVBT	D21	DT	CP	VIRGINIA BEACH, VA	BLANK0000028471	282.3
	WUVC-DT	D22	DT	CP	FAYETTEVILLE, NC	BLANK0000025149	209.4
	WCVE-TV	D22	DT	BL	RICHMOND, VA	DTVBL9987	180.6

Service area	Terrain-limited	IX-free, before	IX-free, after	Percent New IX
38813.3 1,404,367	32342.1 1,213,115	31196.4 1,188,592	31140.8 1,187,506	0.18 0.09

Undesired	Total IX	Unique IX, before	Unique IX, after
WVPY D21 DD LIC 138.7	1,665	55.5	1,086
WUNC-TV D20 DT BL 91.9	6,610	36.0	2,541
WHSV-TV D20 DT APP 114.9	1,032	75.3	59.4
WMPT D21 DT APP 420.9	5,856	349.5	5,135
WCPB D21 DT CP 4.0	48	0.0	0
WUNG-TV D21 DT BL 573.8	13,680	442.1	7,466
WUNJ-TV D21 DT CP 119.8	6,546	4.0	163
WPNT D21 DT CP 19.8	0	7.9	0
WVBT D21 DT CP 35.7	299	15.9	10
WCVE-TV D22 DT BL 11.9	73	0.0	0

Interference to DTVBL24812 BL, scenario 100

	Call	Chan	Svc	Status	City, State	File Number	Distance
Desired:	WWCW	D21	DT	BL	LYNCHBURG, VA	DTVBL24812	
Undesireds:	WVPY	D21	DD	LIC	FRONT ROYAL, VA	BLEDT20140714AAV	214.8 km
	WUNC-TV	D20	DT	BL	CHAPEL HILL, NC	DTVBL69080	166.9
	WMPT	D21	DT	APP	ANNAPOLIS, MD	BLANK0000029874	324.1
	WFPT	D21	DT	CP	FREDERICK, MD	BLANK0000025177	295.7
	WCPB	D21	DT	CP	SALISBURY, MD	BLANK0000025176	373.8
	WUNG-TV	D21	DT	BL	CONCORD, NC	DTVBL69124	235.0
	WUNJ-TV	D21	DT	CP	WILMINGTON, NC	BLANK0000025131	356.6
	WPNT	D21	DT	CP	PITTSBURGH, PA	BLANK0000025702	354.3
	WVBT	D21	DT	CP	VIRGINIA BEACH, VA	BLANK0000028471	282.3
	WUVC-DT	D22	DT	CP	FAYETTEVILLE, NC	BLANK0000025149	209.4
	WCVE-TV	D22	DT	BL	RICHMOND, VA	DTVBL9987	180.6

Service area	Terrain-limited	IX-free, before	IX-free, after	Percent New IX
38813.3 1,404,367	32342.1 1,213,115	31271.7 1,189,389	31200.3 1,188,096	0.23 0.11

Undesired	Total IX	Unique IX, before	Unique IX, after
WVPY D21 DD LIC	138.7 1,665	71.4 1,293	
WUNC-TV D20 DT BL	91.9 6,610	36.0 2,541	
WMPT D21 DT APP	420.9 5,856	377.2 5,280	
WCPB D21 DT CP	4.0 48	0.0 0	
WUNG-TV D21 DT BL	573.8 13,680	446.1 7,555	
WUNJ-TV D21 DT CP	119.8 6,546	4.0 163	
WPNT D21 DT CP	19.8 0	7.9 0	
WVBT D21 DT CP	35.7 299	19.8 11	
WCVE-TV D22 DT BL	11.9 73	0.0 0	

Interference to DTVBL24812 BL, scenario 101

	Call	Chan	Svc	Status	City, State	File Number	Distance
Desired:	WWCW	D21	DT	BL	LYNCHBURG, VA	DTVBL24812	
Undesireds:	WVPY	D21	DD	LIC	FRONT ROYAL, VA	BLEDT20140714AAV	214.8 km

WUNC-TV	D20	DT	BL	CHAPEL HILL, NC	DTVBL69080	166.9
WHSV-TV	D20	DT	APP	HARRISONBURG, VA	BLANK0000029912	98.0
WMPT	D21	DT	APP	ANNAPOLIS, MD	BLANK0000029874	324.1
WFPT	D21	DT	CP	FREDERICK, MD	BLANK0000025177	295.7
WCPB	D21	DT	CP	SALISBURY, MD	BLANK0000025176	373.8
WUNG-TV	D21	DT	BL	CONCORD, NC	DTVBL69124	235.0
WUNJ-TV	D21	DT	BL	WILMINGTON, NC	DTVBL69332	356.6
WPNT	D21	DT	CP	PITTSBURGH, PA	BLANK0000025702	354.3
WVBT	D21	DT	CP	VIRGINIA BEACH, VA	BLANK0000028471	282.3
WUVC-DT	D22	DT	CP	FAYETTEVILLE, NC	BLANK0000025149	209.4
WCVE-TV	D22	DT	CP	RICHMOND, VA	BLANK0000027467	180.6

Service area	Terrain-limited	IX-free, before	IX-free, after	Percent New IX
38813.3 1,404,367	32342.1 1,213,115	31188.4 1,188,216	31132.8 1,187,130	0.18 0.09

Undesired	Total IX	Unique IX, before	Unique IX, after
WVPY D21 DD LIC	138.7 1,665	55.5 1,086	
WUNC-TV D20 DT BL	91.9 6,610	36.0 2,541	
WHSV-TV D20 DT APP	114.9 1,032	75.3 797	
WMPT D21 DT APP	420.9 5,856	349.5 5,088	
WCPB D21 DT CP	4.0 48	0.0 0	
WUNG-TV D21 DT BL	573.8 13,680	446.1 7,743	
WUNJ-TV D21 DT BL	115.8 6,269	4.0 163	
WPNT D21 DT CP	19.8 0	7.9 0	
WVBT D21 DT CP	35.7 299	15.9 10	
WCVE-TV D22 DT CP	19.9 496	8.0 376	

Interference to DTVBL24812 BL, scenario 102

	Call	Chan	Svc	Status	City, State	File Number	Distance
Desired:	WWCW	D21	DT	BL	LYNCHBURG, VA	DTVBL24812	
Undesireds:	WVPY	D21	DD	LIC	FRONT ROYAL, VA	BLEDT20140714AAV	214.8 km
	WUNC-TV	D20	DT	BL	CHAPEL HILL, NC	DTVBL69080	166.9
	WMPT	D21	DT	APP	ANNAPOLIS, MD	BLANK0000029874	324.1

WFPT	D21	DT	CP	FREDERICK, MD	BLANK0000025177	295.7
WCPB	D21	DT	CP	SALISBURY, MD	BLANK0000025176	373.8
WUNG-TV	D21	DT	BL	CONCORD, NC	DTVBL69124	235.0
WUNJ-TV	D21	DT	BL	WILMINGTON, NC	DTVBL69332	356.6
WPNT	D21	DT	CP	PITTSBURGH, PA	BLANK0000025702	354.3
WVBT	D21	DT	CP	VIRGINIA BEACH, VA	BLANK0000028471	282.3
WUVC-DT	D22	DT	CP	FAYETTEVILLE, NC	BLANK0000025149	209.4
WCVE-TV	D22	DT	CP	RICHMOND, VA	BLANK0000027467	180.6

Service area		Terrain-limited		IX-free, before		IX-free, after		Percent New IX	
38813.3	1,404,367	32342.1	1,213,115	31263.7	1,189,013	31192.3	1,187,720	0.23	0.11

Undesired		Total IX	Unique IX, before		Unique IX, after	
WVPY D21 DD LIC	138.7	1,665			71.4	1,293
WUNC-TV D20 DT BL	91.9	6,610	36.0	2,541	36.0	2,541
WMPT D21 DT APP	420.9	5,856	377.2	5,233	341.6	5,028
WCPB D21 DT CP	4.0	48	0.0	0	0.0	0
WUNG-TV D21 DT BL	573.8	13,680	450.1	7,832	430.2	7,665
WUNJ-TV D21 DT BL	115.8	6,269	4.0	163	4.0	163
WPNT D21 DT CP	19.8	0	7.9	0	4.0	0
WVBT D21 DT CP	35.7	299	19.8	11	15.9	11
WCVE-TV D22 DT CP	19.9	496	8.0	376	8.0	376

Interference to DTVBL24812 BL, scenario 103

	Call	Chan	Svc	Status	City, State	File Number	Distance
Desired:	WWCW	D21	DT	BL	LYNCHBURG, VA	DTVBL24812	
Undesireds:	WVPY	D21	DD	LIC	FRONT ROYAL, VA	BLEDT20140714AAV	214.8 km
	WUNC-TV	D20	DT	BL	CHAPEL HILL, NC	DTVBL69080	166.9
	WHSV-TV	D20	DT	APP	HARRISONBURG, VA	BLANK0000029912	98.0
	WMPT	D21	DT	APP	ANNAPOLIS, MD	BLANK0000029874	324.1
	WFPT	D21	DT	CP	FREDERICK, MD	BLANK0000025177	295.7
	WCPB	D21	DT	CP	SALISBURY, MD	BLANK0000025176	373.8
	WUNG-TV	D21	DT	BL	CONCORD, NC	DTVBL69124	235.0

WUNJ-TV	D21	DT	BL	WILMINGTON, NC	DTVBL69332	356.6
WPNT	D21	DT	CP	PITTSBURGH, PA	BLANK0000025702	354.3
WVBT	D21	DT	CP	VIRGINIA BEACH, VA	BLANK0000028471	282.3
WUVC-DT	D22	DT	CP	FAYETTEVILLE, NC	BLANK0000025149	209.4
WCVE-TV	D22	DT	BL	RICHMOND, VA	DTVBL9987	180.6

Service area		Terrain-limited		IX-free, before		IX-free, after		Percent New IX	
38813.3	1,404,367	32342.1	1,213,115	31196.4	1,188,592	31140.8	1,187,506	0.18	0.09

Undesired		Total IX	Unique IX, before		Unique IX, after	
WVPY D21 DD LIC	138.7	1,665			55.5	1,086
WUNC-TV D20 DT BL	91.9	6,610	36.0	2,541	36.0	2,541
WHSV-TV D20 DT APP	114.9	1,032	75.3	797	59.4	590
WMPT D21 DT APP	420.9	5,856	349.5	5,135	333.7	5,064
WCPB D21 DT CP	4.0	48	0.0	0	0.0	0
WUNG-TV D21 DT BL	573.8	13,680	446.1	7,743	430.2	7,665
WUNJ-TV D21 DT BL	115.8	6,269	4.0	163	4.0	163
WPNT D21 DT CP	19.8	0	7.9	0	4.0	0
WVBT D21 DT CP	35.7	299	15.9	10	11.9	10
WCVE-TV D22 DT BL	11.9	73	0.0	0	0.0	0

Interference to DTVBL24812 BL, scenario 104

	Call	Chan	Svc	Status	City, State	File Number	Distance
Desired:	WWCW	D21	DT	BL	LYNCHBURG, VA	DTVBL24812	
Undesireds:	WVPY	D21	DD	LIC	FRONT ROYAL, VA	BLEDT20140714AAV	214.8 km
	WUNC-TV	D20	DT	BL	CHAPEL HILL, NC	DTVBL69080	166.9
	WMPT	D21	DT	APP	ANNAPOLIS, MD	BLANK0000029874	324.1
	WFPT	D21	DT	CP	FREDERICK, MD	BLANK0000025177	295.7
	WCPB	D21	DT	CP	SALISBURY, MD	BLANK0000025176	373.8
	WUNG-TV	D21	DT	BL	CONCORD, NC	DTVBL69124	235.0
	WUNJ-TV	D21	DT	BL	WILMINGTON, NC	DTVBL69332	356.6
	WPNT	D21	DT	CP	PITTSBURGH, PA	BLANK0000025702	354.3
	WVBT	D21	DT	CP	VIRGINIA BEACH, VA	BLANK0000028471	282.3

WUVC-DT	D22	DT	CP	FAYETTEVILLE, NC	BLANK0000025149	209.4
WCVE-TV	D22	DT	BL	RICHMOND, VA	DTVBL9987	180.6

Service area	Terrain-limited	IX-free, before	IX-free, after	Percent New IX
38813.3 1,404,367	32342.1 1,213,115	31271.7 1,189,389	31200.3 1,188,096	0.23 0.11

Undesired	Total IX	Unique IX, before	Unique IX, after
WVPY D21 DD LIC	138.7 1,665	71.4 1,293	
WUNC-TV D20 DT BL	91.9 6,610	36.0 2,541	
WMPT D21 DT APP	420.9 5,856	341.6 5,075	
WCPB D21 DT CP	4.0 48	0.0 0	
WUNG-TV D21 DT BL	573.8 13,680	430.2 7,665	
WUNJ-TV D21 DT BL	115.8 6,269	4.0 163	
WPNT D21 DT CP	19.8 0	4.0 0	
WVBT D21 DT CP	35.7 299	15.9 11	
WCVE-TV D22 DT BL	11.9 73	0.0 0	

Interference to DTVBL24812 BL, scenario 105

	Call	Chan	Svc	Status	City, State	File Number	Distance
Desired:	WWCW	D21	DT	BL	LYNCHBURG, VA	DTVBL24812	
Undesireds:	WVPY	D21	DD	LIC	FRONT ROYAL, VA	BLEDT20140714AAV	214.8 km
	WUNC-TV	D20	DT	BL	CHAPEL HILL, NC	DTVBL69080	166.9
	WHSV-TV	D20	DT	APP	HARRISONBURG, VA	BLANK0000029912	98.0
	WMPT	D21	DT	APP	ANNAPOLIS, MD	BLANK0000029874	324.1
	WFPT	D21	DT	CP	FREDERICK, MD	BLANK0000025177	295.7
	WCPB	D21	DT	CP	SALISBURY, MD	BLANK0000025176	373.8
	WUNG-TV	D21	DT	BL	CONCORD, NC	DTVBL69124	235.0
	WUNJ-TV	D21	DT	CP	WILMINGTON, NC	BLANK0000025131	356.6
	WPNT	D21	DT	BL	PITTSBURGH, PA	DTVBL73907	354.3
	WVBT	D21	DT	CP	VIRGINIA BEACH, VA	BLANK0000028471	282.3
	WUVC-DT	D22	DT	CP	FAYETTEVILLE, NC	BLANK0000025149	209.4
	WCVE-TV	D22	DT	CP	RICHMOND, VA	BLANK0000027467	180.6

Service area		Terrain-limited		IX-free, before		IX-free, after		Percent New IX	
38813.3	1,404,367	32342.1	1,213,115	31188.4	1,188,216	31132.8	1,187,130	0.18	0.09

Undesired		Total IX		Unique IX, before		Unique IX, after	
WVPY D21 DD LIC	138.7	1,665				55.5	1,086
WUNC-TV D20 DT BL	91.9	6,610	36.0	2,541	36.0	2,541	
WHSV-TV D20 DT APP	114.9	1,032	75.3	797	59.4	590	
WMPT D21 DT APP	420.9	5,856	349.5	5,088	333.7	5,017	
WCPB D21 DT CP	4.0	48	0.0	0	0.0	0	
WUNG-TV D21 DT BL	573.8	13,680	442.1	7,466	426.2	7,388	
WUNJ-TV D21 DT CP	119.8	6,546	4.0	163	4.0	163	
WPNT D21 DT BL	19.8	0	7.9	0	4.0	0	
WVBT D21 DT CP	35.7	299	15.9	10	11.9	10	
WCVE-TV D22 DT CP	19.9	496	8.0	376	8.0	376	

Interference to DTVBL24812 BL, scenario 106

	Call	Chan	Svc	Status	City, State	File Number	Distance
Desired:	WWCW	D21	DT	BL	LYNCHBURG, VA	DTVBL24812	
Undesireds:	WVPY	D21	DD	LIC	FRONT ROYAL, VA	BLEDT20140714AAV	214.8 km
	WUNC-TV	D20	DT	BL	CHAPEL HILL, NC	DTVBL69080	166.9
	WMPT	D21	DT	APP	ANNAPOLIS, MD	BLANK0000029874	324.1
	WFPT	D21	DT	CP	FREDERICK, MD	BLANK0000025177	295.7
	WCPB	D21	DT	CP	SALISBURY, MD	BLANK0000025176	373.8
	WUNG-TV	D21	DT	BL	CONCORD, NC	DTVBL69124	235.0
	WUNJ-TV	D21	DT	CP	WILMINGTON, NC	BLANK0000025131	356.6
	WPNT	D21	DT	BL	PITTSBURGH, PA	DTVBL73907	354.3
	WVBT	D21	DT	CP	VIRGINIA BEACH, VA	BLANK0000028471	282.3
	WUVC-DT	D22	DT	CP	FAYETTEVILLE, NC	BLANK0000025149	209.4
	WCVE-TV	D22	DT	CP	RICHMOND, VA	BLANK0000027467	180.6

Service area		Terrain-limited		IX-free, before		IX-free, after		Percent New IX	
38813.3	1,404,367	32342.1	1,213,115	31263.7	1,189,013	31192.3	1,187,720	0.23	0.11

Undesired		Total IX	Unique IX, before	Unique IX, after
WVPY D21 DD LIC	138.7	1,665		71.4 1,293
WUNC-TV D20 DT BL	91.9	6,610	36.0 2,541	36.0 2,541
WMPT D21 DT APP	420.9	5,856	377.2 5,233	341.6 5,028
WCPB D21 DT CP	4.0	48	0.0 0	0.0 0
WUNG-TV D21 DT BL	573.8	13,680	446.1 7,555	426.2 7,388
WUNJ-TV D21 DT CP	119.8	6,546	4.0 163	4.0 163
WPNT D21 DT BL	19.8	0	7.9 0	4.0 0
WVBT D21 DT CP	35.7	299	19.8 11	15.9 11
WCVE-TV D22 DT CP	19.9	496	8.0 376	8.0 376

Interference to DTVBL24812 BL, scenario 107

	Call	Chan	Svc	Status	City, State	File Number	Distance
Desired:	WWCW	D21	DT	BL	LYNCHBURG, VA	DTVBL24812	
Undesireds:	WVPY	D21	DD	LIC	FRONT ROYAL, VA	BLEDT20140714AAV	214.8 km
	WUNC-TV	D20	DT	BL	CHAPEL HILL, NC	DTVBL69080	166.9
	WHSV-TV	D20	DT	APP	HARRISONBURG, VA	BLANK0000029912	98.0
	WMPT	D21	DT	APP	ANNAPOLIS, MD	BLANK0000029874	324.1
	WFPT	D21	DT	CP	FREDERICK, MD	BLANK0000025177	295.7
	WCPB	D21	DT	CP	SALISBURY, MD	BLANK0000025176	373.8
	WUNG-TV	D21	DT	BL	CONCORD, NC	DTVBL69124	235.0
	WUNJ-TV	D21	DT	CP	WILMINGTON, NC	BLANK0000025131	356.6
	WPNT	D21	DT	BL	PITTSBURGH, PA	DTVBL73907	354.3
	WVBT	D21	DT	CP	VIRGINIA BEACH, VA	BLANK0000028471	282.3
	WUVC-DT	D22	DT	CP	FAYETTEVILLE, NC	BLANK0000025149	209.4
	WCVE-TV	D22	DT	BL	RICHMOND, VA	DTVBL9987	180.6

Service area	Terrain-limited	IX-free, before	IX-free, after	Percent New IX
38813.3 1,404,367	32342.1 1,213,115	31196.4 1,188,592	31140.8 1,187,506	0.18 0.09

Undesired		Total IX	Unique IX, before	Unique IX, after
WVPY D21 DD LIC	138.7	1,665		55.5 1,086
WUNC-TV D20 DT BL	91.9	6,610	36.0 2,541	36.0 2,541

WHSV-TV D20 DT APP	114.9	1,032	75.3	797	59.4	590
WMPT D21 DT APP	420.9	5,856	349.5	5,135	333.7	5,064
WCPB D21 DT CP	4.0	48	0.0	0	0.0	0
WUNG-TV D21 DT BL	573.8	13,680	442.1	7,466	426.2	7,388
WUNJ-TV D21 DT CP	119.8	6,546	4.0	163	4.0	163
WPNT D21 DT BL	19.8	0	7.9	0	4.0	0
WVBT D21 DT CP	35.7	299	15.9	10	11.9	10
WCVE-TV D22 DT BL	11.9	73	0.0	0	0.0	0

Interference to DTVBL24812 BL, scenario 108

	Call	Chan	Svc	Status	City, State	File Number	Distance
Desired:	WWCW	D21	DT	BL	LYNCHBURG, VA	DTVBL24812	
Undesireds:	WVPY	D21	DD	LIC	FRONT ROYAL, VA	BLEDT20140714AAV	214.8 km
	WUNC-TV	D20	DT	BL	CHAPEL HILL, NC	DTVBL69080	166.9
	WMPT	D21	DT	APP	ANNAPOLIS, MD	BLANK0000029874	324.1
	WFPT	D21	DT	CP	FREDERICK, MD	BLANK0000025177	295.7
	WCPB	D21	DT	CP	SALISBURY, MD	BLANK0000025176	373.8
	WUNG-TV	D21	DT	BL	CONCORD, NC	DTVBL69124	235.0
	WUNJ-TV	D21	DT	CP	WILMINGTON, NC	BLANK0000025131	356.6
	WPNT	D21	DT	BL	PITTSBURGH, PA	DTVBL73907	354.3
	WVBT	D21	DT	CP	VIRGINIA BEACH, VA	BLANK0000028471	282.3
	WUVC-DT	D22	DT	CP	FAYETTEVILLE, NC	BLANK0000025149	209.4
	WCVE-TV	D22	DT	BL	RICHMOND, VA	DTVBL9987	180.6

Service area	Terrain-limited	IX-free, before	IX-free, after	Percent New IX
38813.3 1,404,367	32342.1 1,213,115	31271.7 1,189,389	31200.3 1,188,096	0.23 0.11

Undesired	Total IX	Unique IX, before	Unique IX, after
WVPY D21 DD LIC	138.7 1,665	71.4 1,293	
WUNC-TV D20 DT BL	91.9 6,610	36.0 2,541	
WMPT D21 DT APP	420.9 5,856	377.2 5,280	
WCPB D21 DT CP	4.0 48	0.0 0	
WUNG-TV D21 DT BL	573.8 13,680	446.1 7,555	

WUNJ-TV D21 DT CP	119.8	6,546	4.0	163	4.0	163
WPNT D21 DT BL	19.8	0	7.9	0	4.0	0
WVBT D21 DT CP	35.7	299	19.8	11	15.9	11
WCVE-TV D22 DT BL	11.9	73	0.0	0	0.0	0

Interference to DTVBL24812 BL, scenario 109

	Call	Chan	Svc	Status	City, State	File Number	Distance
Desired:	WWCW	D21	DT	BL	LYNCHBURG, VA	DTVBL24812	
Undesireds:	WVPY	D21	DD	LIC	FRONT ROYAL, VA	BLEDT20140714AAV	214.8 km
	WUNC-TV	D20	DT	BL	CHAPEL HILL, NC	DTVBL69080	166.9
	WHSV-TV	D20	DT	APP	HARRISONBURG, VA	BLANK0000029912	98.0
	WMPT	D21	DT	APP	ANNAPOLIS, MD	BLANK0000029874	324.1
	WFPT	D21	DT	CP	FREDERICK, MD	BLANK0000025177	295.7
	WCPB	D21	DT	CP	SALISBURY, MD	BLANK0000025176	373.8
	WUNG-TV	D21	DT	BL	CONCORD, NC	DTVBL69124	235.0
	WUNJ-TV	D21	DT	BL	WILMINGTON, NC	DTVBL69332	356.6
	WPNT	D21	DT	BL	PITTSBURGH, PA	DTVBL73907	354.3
	WVBT	D21	DT	CP	VIRGINIA BEACH, VA	BLANK0000028471	282.3
	WUVC-DT	D22	DT	CP	FAYETTEVILLE, NC	BLANK0000025149	209.4
	WCVE-TV	D22	DT	CP	RICHMOND, VA	BLANK0000027467	180.6

Service area		Terrain-limited		IX-free, before		IX-free, after		Percent New IX
38813.3	1,404,367	32342.1	1,213,115	31188.4	1,188,216	31132.8	1,187,130	0.18 0.09

Undesired		Total IX	Unique IX, before	Unique IX, after
WVPY D21 DD LIC	138.7	1,665	55.5	1,086
WUNC-TV D20 DT BL	91.9	6,610	36.0	2,541
WHSV-TV D20 DT APP	114.9	1,032	75.3	797
WMPT D21 DT APP	420.9	5,856	349.5	5,088
WCPB D21 DT CP	4.0	48	0.0	0
WUNG-TV D21 DT BL	573.8	13,680	446.1	7,743
WUNJ-TV D21 DT BL	115.8	6,269	4.0	163
WPNT D21 DT BL	19.8	0	7.9	0

WVBT D21 DT CP	35.7	299	15.9	10	11.9	10
WCVE-TV D22 DT CP	19.9	496	8.0	376	8.0	376

Interference to DTVBL24812 BL, scenario 110

	Call	Chan	Svc	Status	City, State	File Number	Distance
Desired:	WWCW	D21	DT	BL	LYNCHBURG, VA	DTVBL24812	
Undesireds:	WVPY	D21	DD	LIC	FRONT ROYAL, VA	BLEDT20140714AAV	214.8 km
	WUNC-TV	D20	DT	BL	CHAPEL HILL, NC	DTVBL69080	166.9
	WMPT	D21	DT	APP	ANNAPOLIS, MD	BLANK0000029874	324.1
	WFPT	D21	DT	CP	FREDERICK, MD	BLANK0000025177	295.7
	WCPB	D21	DT	CP	SALISBURY, MD	BLANK0000025176	373.8
	WUNG-TV	D21	DT	BL	CONCORD, NC	DTVBL69124	235.0
	WUNJ-TV	D21	DT	BL	WILMINGTON, NC	DTVBL69332	356.6
	WPNT	D21	DT	BL	PITTSBURGH, PA	DTVBL73907	354.3
	WVBT	D21	DT	CP	VIRGINIA BEACH, VA	BLANK0000028471	282.3
	WUVC-DT	D22	DT	CP	FAYETTEVILLE, NC	BLANK0000025149	209.4
	WCVE-TV	D22	DT	CP	RICHMOND, VA	BLANK0000027467	180.6

Service area		Terrain-limited		IX-free, before		IX-free, after		Percent New IX	
38813.3	1,404,367	32342.1	1,213,115	31263.7	1,189,013	31192.3	1,187,720	0.23	0.11

Undesired		Total IX	Unique IX, before		Unique IX, after	
WVPY D21 DD LIC	138.7	1,665			71.4	1,293
WUNC-TV D20 DT BL	91.9	6,610	36.0	2,541	36.0	2,541
WMPT D21 DT APP	420.9	5,856	377.2	5,233	341.6	5,028
WCPB D21 DT CP	4.0	48	0.0	0	0.0	0
WUNG-TV D21 DT BL	573.8	13,680	450.1	7,832	430.2	7,665
WUNJ-TV D21 DT BL	115.8	6,269	4.0	163	4.0	163
WPNT D21 DT BL	19.8	0	7.9	0	4.0	0
WVBT D21 DT CP	35.7	299	19.8	11	15.9	11
WCVE-TV D22 DT CP	19.9	496	8.0	376	8.0	376

Interference to DTVBL24812 BL, scenario 111

	Call	Chan	Svc	Status	City, State	File Number	Distance
Desired:	WWCW	D21	DT	BL	LYNCHBURG, VA	DTVBL24812	
Undesireds:	WVPY	D21	DD	LIC	FRONT ROYAL, VA	BLEDT20140714AAV	214.8 km
	WUNC-TV	D20	DT	BL	CHAPEL HILL, NC	DTVBL69080	166.9
	WHSV-TV	D20	DT	APP	HARRISONBURG, VA	BLANK0000029912	98.0
	WMPT	D21	DT	APP	ANNAPOLIS, MD	BLANK0000029874	324.1
	WFPT	D21	DT	CP	FREDERICK, MD	BLANK0000025177	295.7
	WCPB	D21	DT	CP	SALISBURY, MD	BLANK0000025176	373.8
	WUNG-TV	D21	DT	BL	CONCORD, NC	DTVBL69124	235.0
	WUNJ-TV	D21	DT	BL	WILMINGTON, NC	DTVBL69332	356.6
	WPNT	D21	DT	BL	PITTSBURGH, PA	DTVBL73907	354.3
	WVBT	D21	DT	CP	VIRGINIA BEACH, VA	BLANK0000028471	282.3
	WUVC-DT	D22	DT	CP	FAYETTEVILLE, NC	BLANK0000025149	209.4
	WCVE-TV	D22	DT	BL	RICHMOND, VA	DTVBL9987	180.6

Service area	Terrain-limited	IX-free, before	IX-free, after	Percent New IX
38813.3 1,404,367	32342.1 1,213,115	31196.4 1,188,592	31140.8 1,187,506	0.18 0.09

Undesired	Total IX	Unique IX, before	Unique IX, after
WVPY D21 DD LIC 138.7	1,665	55.5	1,086
WUNC-TV D20 DT BL 91.9	6,610	36.0 2,541	36.0 2,541
WHSV-TV D20 DT APP 114.9	1,032	75.3 797	59.4 590
WMPT D21 DT APP 420.9	5,856	349.5 5,135	333.7 5,064
WCPB D21 DT CP 4.0	48	0.0 0	0.0 0
WUNG-TV D21 DT BL 573.8	13,680	446.1 7,743	430.2 7,665
WUNJ-TV D21 DT BL 115.8	6,269	4.0 163	4.0 163
WPNT D21 DT BL 19.8	0	7.9 0	4.0 0
WVBT D21 DT CP 35.7	299	15.9 10	11.9 10
WCVE-TV D22 DT BL 11.9	73	0.0 0	0.0 0

Interference to DTVBL24812 BL, scenario 112

	Call	Chan	Svc	Status	City, State	File Number	Distance
Desired:	WWCW	D21	DT	BL	LYNCHBURG, VA	DTVBL24812	
Undesireds:	WVPY	D21	DD	LIC	FRONT ROYAL, VA	BLEDT20140714AAV	214.8 km
	WUNC-TV	D20	DT	BL	CHAPEL HILL, NC	DTVBL69080	166.9
	WMPT	D21	DT	APP	ANNAPOLIS, MD	BLANK0000029874	324.1
	WFPT	D21	DT	CP	FREDERICK, MD	BLANK0000025177	295.7
	WCPB	D21	DT	CP	SALISBURY, MD	BLANK0000025176	373.8
	WUNG-TV	D21	DT	BL	CONCORD, NC	DTVBL69124	235.0
	WUNJ-TV	D21	DT	BL	WILMINGTON, NC	DTVBL69332	356.6
	WPNT	D21	DT	BL	PITTSBURGH, PA	DTVBL73907	354.3
	WVBT	D21	DT	CP	VIRGINIA BEACH, VA	BLANK0000028471	282.3
	WUVC-DT	D22	DT	CP	FAYETTEVILLE, NC	BLANK0000025149	209.4
	WCVE-TV	D22	DT	BL	RICHMOND, VA	DTVBL9987	180.6

	Service area		Terrain-limited		IX-free, before		IX-free, after		Percent New IX
	38813.3	1,404,367	32342.1	1,213,115	31271.7	1,189,389	31200.3	1,188,096	0.23 0.11

Undesired			Total IX		Unique IX, before		Unique IX, after
WVPY D21 DD LIC	138.7		1,665			71.4	1,293
WUNC-TV D20 DT BL	91.9		6,610	36.0	2,541	36.0	2,541
WMPT D21 DT APP	420.9		5,856	377.2	5,280	341.6	5,075
WCPB D21 DT CP	4.0		48	0.0	0	0.0	0
WUNG-TV D21 DT BL	573.8		13,680	450.1	7,832	430.2	7,665
WUNJ-TV D21 DT BL	115.8		6,269	4.0	163	4.0	163
WPNT D21 DT BL	19.8		0	7.9	0	4.0	0
WVBT D21 DT CP	35.7		299	19.8	11	15.9	11
WCVE-TV D22 DT BL	11.9		73	0.0	0	0.0	0

Interference to DTVBL24812 BL, scenario 113

	Call	Chan	Svc	Status	City, State	File Number	Distance
Desired:	WWCW	D21	DT	BL	LYNCHBURG, VA	DTVBL24812	
Undesireds:	WVPY	D21	DD	LIC	FRONT ROYAL, VA	BLEDT20140714AAV	214.8 km

WUNC-TV	D20	DT	BL	CHAPEL HILL, NC	DTVBL69080	166.9
WHSV-TV	D20	DT	APP	HARRISONBURG, VA	BLANK0000029912	98.0
WMPT	D21	DT	APP	ANNAPOLIS, MD	BLANK0000029874	324.1
WFPT	D21	DT	CP	FREDERICK, MD	BLANK0000025177	295.7
WCPB	D21	DT	CP	SALISBURY, MD	BLANK0000025176	373.8
WUNG-TV	D21	DT	BL	CONCORD, NC	DTVBL69124	235.0
WUNJ-TV	D21	DT	CP	WILMINGTON, NC	BLANK0000025131	356.6
WPNT	D21	DT	CP	PITTSBURGH, PA	BLANK0000025702	354.3
WVBT	D21	DT	BL	VIRGINIA BEACH, VA	DTVBL65387	282.3
WUVC-DT	D22	DT	CP	FAYETTEVILLE, NC	BLANK0000025149	209.4
WCVE-TV	D22	DT	CP	RICHMOND, VA	BLANK0000027467	180.6

Service area	Terrain-limited	IX-free, before	IX-free, after	Percent New IX
38813.3 1,404,367	32342.1 1,213,115	31184.4 1,188,206	31128.9 1,187,120	0.18 0.09

Undesired	Total IX	Unique IX, before	Unique IX, after
WVPY D21 DD LIC	138.7 1,665	55.5 1,086	
WUNC-TV D20 DT BL	91.9 6,610	36.0 2,541	
WHSV-TV D20 DT APP	114.9 1,032	75.3 797	
WMPT D21 DT APP	420.9 5,856	325.7 4,992	
WCPB D21 DT CP	4.0 48	0.0 0	
WUNG-TV D21 DT BL	573.8 13,680	442.1 7,466	
WUNJ-TV D21 DT CP	119.8 6,546	4.0 163	
WPNT D21 DT CP	19.8 0	7.9 0	
WVBT D21 DT BL	63.5 405	19.8 20	
WCVE-TV D22 DT CP	19.9 496	8.0 376	

Interference to DTVBL24812 BL, scenario 114

	Call	Chan	Svc	Status	City, State	File Number	Distance
Desired:	WWCW	D21	DT	BL	LYNCHBURG, VA	DTVBL24812	
Undesireds:	WVPY	D21	DD	LIC	FRONT ROYAL, VA	BLEDT20140714AAV	214.8 km
	WUNC-TV	D20	DT	BL	CHAPEL HILL, NC	DTVBL69080	166.9
	WMPT	D21	DT	APP	ANNAPOLIS, MD	BLANK0000029874	324.1

WFPT	D21	DT	CP	FREDERICK, MD	BLANK0000025177	295.7
WCPB	D21	DT	CP	SALISBURY, MD	BLANK0000025176	373.8
WUNG-TV	D21	DT	BL	CONCORD, NC	DTVBL69124	235.0
WUNJ-TV	D21	DT	CP	WILMINGTON, NC	BLANK0000025131	356.6
WPNT	D21	DT	CP	PITTSBURGH, PA	BLANK0000025702	354.3
WVBT	D21	DT	BL	VIRGINIA BEACH, VA	DTVBL65387	282.3
WUVC-DT	D22	DT	CP	FAYETTEVILLE, NC	BLANK0000025149	209.4
WCVE-TV	D22	DT	CP	RICHMOND, VA	BLANK0000027467	180.6

Service area		Terrain-limited		IX-free, before		IX-free, after		Percent New IX	
38813.3	1,404,367	32342.1	1,213,115	31259.7	1,189,003	31188.3	1,187,710	0.23	0.11

Undesired		Total IX	Unique IX, before		Unique IX, after	
WVPY D21 DD LIC	138.7	1,665			71.4	1,293
WUNC-TV D20 DT BL	91.9	6,610	36.0	2,541	36.0	2,541
WMPT D21 DT APP	420.9	5,856	353.4	5,137	317.8	4,932
WCPB D21 DT CP	4.0	48	0.0	0	0.0	0
WUNG-TV D21 DT BL	573.8	13,680	446.1	7,555	426.2	7,388
WUNJ-TV D21 DT CP	119.8	6,546	4.0	163	4.0	163
WPNT D21 DT CP	19.8	0	7.9	0	4.0	0
WVBT D21 DT BL	63.5	405	23.8	21	19.8	21
WCVE-TV D22 DT CP	19.9	496	8.0	376	8.0	376

Interference to DTVBL24812 BL, scenario 115

	Call	Chan	Svc	Status	City, State	File Number	Distance
Desired:	WWCW	D21	DT	BL	LYNCHBURG, VA	DTVBL24812	
Undesireds:	WVPY	D21	DD	LIC	FRONT ROYAL, VA	BLEDT20140714AAV	214.8 km
	WUNC-TV	D20	DT	BL	CHAPEL HILL, NC	DTVBL69080	166.9
	WHSV-TV	D20	DT	APP	HARRISONBURG, VA	BLANK0000029912	98.0
	WMPT	D21	DT	APP	ANNAPOLIS, MD	BLANK0000029874	324.1
	WFPT	D21	DT	CP	FREDERICK, MD	BLANK0000025177	295.7
	WCPB	D21	DT	CP	SALISBURY, MD	BLANK0000025176	373.8
	WUNG-TV	D21	DT	BL	CONCORD, NC	DTVBL69124	235.0

WUNJ-TV	D21	DT	CP	WILMINGTON, NC	BLANK0000025131	356.6
WPNT	D21	DT	CP	PITTSBURGH, PA	BLANK0000025702	354.3
WVBT	D21	DT	BL	VIRGINIA BEACH, VA	DTVBL65387	282.3
WUVC-DT	D22	DT	CP	FAYETTEVILLE, NC	BLANK0000025149	209.4
WCVE-TV	D22	DT	BL	RICHMOND, VA	DTVBL9987	180.6

Service area	Terrain-limited	IX-free, before	IX-free, after	Percent New IX
38813.3 1,404,367	32342.1 1,213,115	31192.4 1,188,582	31136.8 1,187,496	0.18 0.09

Undesired	Total IX	Unique IX, before	Unique IX, after
WVPY D21 DD LIC	138.7 1,665	55.5 1,086	
WUNC-TV D20 DT BL	91.9 6,610	36.0 2,541	
WHSV-TV D20 DT APP	114.9 1,032	75.3 797	
WMPT D21 DT APP	420.9 5,856	325.7 5,039	
WCPB D21 DT CP	4.0 48	0.0 0	
WUNG-TV D21 DT BL	573.8 13,680	442.1 7,466	
WUNJ-TV D21 DT CP	119.8 6,546	4.0 163	
WPNT D21 DT CP	19.8 0	7.9 0	
WVBT D21 DT BL	63.5 405	19.8 20	
WCVE-TV D22 DT BL	11.9 73	0.0 0	

Interference to DTVBL24812 BL, scenario 116

	Call	Chan	Svc	Status	City, State	File Number	Distance
Desired:	WWCW	D21	DT	BL	LYNCHBURG, VA	DTVBL24812	
Undesireds:	WVPY	D21	DD	LIC	FRONT ROYAL, VA	BLEDT20140714AAV	214.8 km
	WUNC-TV	D20	DT	BL	CHAPEL HILL, NC	DTVBL69080	166.9
	WMPT	D21	DT	APP	ANNAPOLIS, MD	BLANK0000029874	324.1
	WFPT	D21	DT	CP	FREDERICK, MD	BLANK0000025177	295.7
	WCPB	D21	DT	CP	SALISBURY, MD	BLANK0000025176	373.8
	WUNG-TV	D21	DT	BL	CONCORD, NC	DTVBL69124	235.0
	WUNJ-TV	D21	DT	CP	WILMINGTON, NC	BLANK0000025131	356.6
	WPNT	D21	DT	CP	PITTSBURGH, PA	BLANK0000025702	354.3
	WVBT	D21	DT	BL	VIRGINIA BEACH, VA	DTVBL65387	282.3

WUVC-DT	D22	DT	CP	FAYETTEVILLE, NC	BLANK0000025149	209.4
WCVE-TV	D22	DT	BL	RICHMOND, VA	DTVBL9987	180.6

Service area	Terrain-limited	IX-free, before	IX-free, after	Percent New IX
38813.3 1,404,367	32342.1 1,213,115	31267.7 1,189,379	31196.3 1,188,086	0.23 0.11

Undesired	Total IX	Unique IX, before	Unique IX, after
WVPY D21 DD LIC	138.7 1,665	71.4 1,293	
WUNC-TV D20 DT BL	91.9 6,610	36.0 2,541	
WMPT D21 DT APP	420.9 5,856	353.4 5,184	
WCPB D21 DT CP	4.0 48	0.0 0	
WUNG-TV D21 DT BL	573.8 13,680	446.1 7,555	
WUNJ-TV D21 DT CP	119.8 6,546	4.0 163	
WPNT D21 DT CP	19.8 0	7.9 0	
WVBT D21 DT BL	63.5 405	23.8 21	
WCVE-TV D22 DT BL	11.9 73	0.0 0	

Interference to DTVBL24812 BL, scenario 117

	Call	Chan	Svc	Status	City, State	File Number	Distance
Desired:	WWCW	D21	DT	BL	LYNCHBURG, VA	DTVBL24812	
Undesireds:	WVPY	D21	DD	LIC	FRONT ROYAL, VA	BLEDT20140714AAV	214.8 km
	WUNC-TV	D20	DT	BL	CHAPEL HILL, NC	DTVBL69080	166.9
	WHSV-TV	D20	DT	APP	HARRISONBURG, VA	BLANK0000029912	98.0
	WMPT	D21	DT	APP	ANNAPOLIS, MD	BLANK0000029874	324.1
	WFPT	D21	DT	CP	FREDERICK, MD	BLANK0000025177	295.7
	WCPB	D21	DT	CP	SALISBURY, MD	BLANK0000025176	373.8
	WUNG-TV	D21	DT	BL	CONCORD, NC	DTVBL69124	235.0
	WUNJ-TV	D21	DT	BL	WILMINGTON, NC	DTVBL69332	356.6
	WPNT	D21	DT	CP	PITTSBURGH, PA	BLANK0000025702	354.3
	WVBT	D21	DT	BL	VIRGINIA BEACH, VA	DTVBL65387	282.3
	WUVC-DT	D22	DT	CP	FAYETTEVILLE, NC	BLANK0000025149	209.4
	WCVE-TV	D22	DT	CP	RICHMOND, VA	BLANK0000027467	180.6

Service area		Terrain-limited		IX-free, before		IX-free, after		Percent New IX	
38813.3	1,404,367	32342.1	1,213,115	31184.4	1,188,206	31128.9	1,187,120	0.18	0.09

Undesired		Total IX		Unique IX, before		Unique IX, after	
WVPY D21 DD LIC	138.7	1,665				55.5	1,086
WUNC-TV D20 DT BL	91.9	6,610	36.0	2,541	36.0	2,541	
WHSV-TV D20 DT APP	114.9	1,032	75.3	797	59.4	590	
WMPT D21 DT APP	420.9	5,856	325.7	4,992	309.9	4,921	
WCPB D21 DT CP	4.0	48	0.0	0	0.0	0	
WUNG-TV D21 DT BL	573.8	13,680	446.1	7,743	430.2	7,665	
WUNJ-TV D21 DT BL	115.8	6,269	4.0	163	4.0	163	
WPNT D21 DT CP	19.8	0	7.9	0	4.0	0	
WVBT D21 DT BL	63.5	405	19.8	20	15.9	20	
WCVE-TV D22 DT CP	19.9	496	8.0	376	8.0	376	

Interference to DTVBL24812 BL, scenario 118

	Call	Chan	Svc	Status	City, State	File Number	Distance
Desired:	WWCW	D21	DT	BL	LYNCHBURG, VA	DTVBL24812	
Undesireds:	WVPY	D21	DD	LIC	FRONT ROYAL, VA	BLEDT20140714AAV	214.8 km
	WUNC-TV	D20	DT	BL	CHAPEL HILL, NC	DTVBL69080	166.9
	WMPT	D21	DT	APP	ANNAPOLIS, MD	BLANK0000029874	324.1
	WFPT	D21	DT	CP	FREDERICK, MD	BLANK0000025177	295.7
	WCPB	D21	DT	CP	SALISBURY, MD	BLANK0000025176	373.8
	WUNG-TV	D21	DT	BL	CONCORD, NC	DTVBL69124	235.0
	WUNJ-TV	D21	DT	BL	WILMINGTON, NC	DTVBL69332	356.6
	WPNT	D21	DT	CP	PITTSBURGH, PA	BLANK0000025702	354.3
	WVBT	D21	DT	BL	VIRGINIA BEACH, VA	DTVBL65387	282.3
	WUVC-DT	D22	DT	CP	FAYETTEVILLE, NC	BLANK0000025149	209.4
	WCVE-TV	D22	DT	CP	RICHMOND, VA	BLANK0000027467	180.6

Service area		Terrain-limited		IX-free, before		IX-free, after		Percent New IX	
38813.3	1,404,367	32342.1	1,213,115	31259.7	1,189,003	31188.3	1,187,710	0.23	0.11

Undesired		Total IX	Unique IX, before	Unique IX, after
WVPY D21 DD LIC	138.7	1,665		71.4 1,293
WUNC-TV D20 DT BL	91.9	6,610	36.0 2,541	36.0 2,541
WMPT D21 DT APP	420.9	5,856	353.4 5,137	317.8 4,932
WCPB D21 DT CP	4.0	48	0.0 0	0.0 0
WUNG-TV D21 DT BL	573.8	13,680	450.1 7,832	430.2 7,665
WUNJ-TV D21 DT BL	115.8	6,269	4.0 163	4.0 163
WPNT D21 DT CP	19.8	0	7.9 0	4.0 0
WVBT D21 DT BL	63.5	405	23.8 21	19.8 21
WCVE-TV D22 DT CP	19.9	496	8.0 376	8.0 376

Interference to DTVBL24812 BL, scenario 119

Desired:	Call	Chan	Svc	Status	City, State	File Number	Distance
	WWCW	D21	DT	BL	LYNCHBURG, VA	DTVBL24812	
Undesireds:	WVPY	D21	DD	LIC	FRONT ROYAL, VA	BLEDT20140714AAV	214.8 km
	WUNC-TV	D20	DT	BL	CHAPEL HILL, NC	DTVBL69080	166.9
	WHSV-TV	D20	DT	APP	HARRISONBURG, VA	BLANK0000029912	98.0
	WMPT	D21	DT	APP	ANNAPOLIS, MD	BLANK0000029874	324.1
	WFPT	D21	DT	CP	FREDERICK, MD	BLANK0000025177	295.7
	WCPB	D21	DT	CP	SALISBURY, MD	BLANK0000025176	373.8
	WUNG-TV	D21	DT	BL	CONCORD, NC	DTVBL69124	235.0
	WUNJ-TV	D21	DT	BL	WILMINGTON, NC	DTVBL69332	356.6
	WPNT	D21	DT	CP	PITTSBURGH, PA	BLANK0000025702	354.3
	WVBT	D21	DT	BL	VIRGINIA BEACH, VA	DTVBL65387	282.3
	WUVC-DT	D22	DT	CP	FAYETTEVILLE, NC	BLANK0000025149	209.4
	WCVE-TV	D22	DT	BL	RICHMOND, VA	DTVBL9987	180.6

Service area	Terrain-limited	IX-free, before	IX-free, after	Percent New IX
38813.3 1,404,367	32342.1 1,213,115	31192.4 1,188,582	31136.8 1,187,496	0.18 0.09

Undesired		Total IX	Unique IX, before	Unique IX, after
WVPY D21 DD LIC	138.7	1,665		55.5 1,086
WUNC-TV D20 DT BL	91.9	6,610	36.0 2,541	36.0 2,541

WHSV-TV D20 DT APP	114.9	1,032	75.3	797	59.4	590
WMPT D21 DT APP	420.9	5,856	325.7	5,039	309.9	4,968
WCPB D21 DT CP	4.0	48	0.0	0	0.0	0
WUNG-TV D21 DT BL	573.8	13,680	446.1	7,743	430.2	7,665
WUNJ-TV D21 DT BL	115.8	6,269	4.0	163	4.0	163
WPNT D21 DT CP	19.8	0	7.9	0	4.0	0
WVBT D21 DT BL	63.5	405	19.8	20	15.9	20
WCVE-TV D22 DT BL	11.9	73	0.0	0	0.0	0

Interference to DTVBL24812 BL, scenario 120

	Call	Chan	Svc	Status	City, State	File Number	Distance
Desired:	WWCW	D21	DT	BL	LYNCHBURG, VA	DTVBL24812	
Undesireds:	WVPY	D21	DD	LIC	FRONT ROYAL, VA	BLEDT20140714AAV	214.8 km
	WUNC-TV	D20	DT	BL	CHAPEL HILL, NC	DTVBL69080	166.9
	WMPT	D21	DT	APP	ANNAPOLIS, MD	BLANK0000029874	324.1
	WFPT	D21	DT	CP	FREDERICK, MD	BLANK0000025177	295.7
	WCPB	D21	DT	CP	SALISBURY, MD	BLANK0000025176	373.8
	WUNG-TV	D21	DT	BL	CONCORD, NC	DTVBL69124	235.0
	WUNJ-TV	D21	DT	BL	WILMINGTON, NC	DTVBL69332	356.6
	WPNT	D21	DT	CP	PITTSBURGH, PA	BLANK0000025702	354.3
	WVBT	D21	DT	BL	VIRGINIA BEACH, VA	DTVBL65387	282.3
	WUVC-DT	D22	DT	CP	FAYETTEVILLE, NC	BLANK0000025149	209.4
	WCVE-TV	D22	DT	BL	RICHMOND, VA	DTVBL9987	180.6

Service area		Terrain-limited		IX-free, before		IX-free, after		Percent New IX
38813.3	1,404,367	32342.1	1,213,115	31267.7	1,189,379	31196.3	1,188,086	0.23 0.11

Undesired		Total IX	Unique IX, before	Unique IX, after
WVPY D21 DD LIC	138.7	1,665	71.4	1,293
WUNC-TV D20 DT BL	91.9	6,610	36.0	2,541
WMPT D21 DT APP	420.9	5,856	353.4	5,184
WCPB D21 DT CP	4.0	48	0.0	0
WUNG-TV D21 DT BL	573.8	13,680	450.1	7,832

WUNJ-TV D21 DT BL	115.8	6,269	4.0	163	4.0	163
WPNT D21 DT CP	19.8	0	7.9	0	4.0	0
WVBT D21 DT BL	63.5	405	23.8	21	19.8	21
WCVE-TV D22 DT BL	11.9	73	0.0	0	0.0	0

Interference to DTVBL24812 BL, scenario 121

	Call	Chan	Svc	Status	City, State	File Number	Distance
Desired:	WWCW	D21	DT	BL	LYNCHBURG, VA	DTVBL24812	
Undesireds:	WVPY	D21	DD	LIC	FRONT ROYAL, VA	BLEDT20140714AAV	214.8 km
	WUNC-TV	D20	DT	BL	CHAPEL HILL, NC	DTVBL69080	166.9
	WHSV-TV	D20	DT	APP	HARRISONBURG, VA	BLANK0000029912	98.0
	WMPT	D21	DT	APP	ANNAPOLIS, MD	BLANK0000029874	324.1
	WFPT	D21	DT	CP	FREDERICK, MD	BLANK0000025177	295.7
	WCPB	D21	DT	CP	SALISBURY, MD	BLANK0000025176	373.8
	WUNG-TV	D21	DT	BL	CONCORD, NC	DTVBL69124	235.0
	WUNJ-TV	D21	DT	CP	WILMINGTON, NC	BLANK0000025131	356.6
	WPNT	D21	DT	BL	PITTSBURGH, PA	DTVBL73907	354.3
	WVBT	D21	DT	BL	VIRGINIA BEACH, VA	DTVBL65387	282.3
	WUVC-DT	D22	DT	CP	FAYETTEVILLE, NC	BLANK0000025149	209.4
	WCVE-TV	D22	DT	CP	RICHMOND, VA	BLANK0000027467	180.6

Service area	Terrain-limited	IX-free, before	IX-free, after	Percent New IX
38813.3 1,404,367	32342.1 1,213,115	31184.4 1,188,206	31128.9 1,187,120	0.18 0.09

Undesired	Total IX	Unique IX, before	Unique IX, after
WVPY D21 DD LIC 138.7	1,665	55.5	1,086
WUNC-TV D20 DT BL 91.9	6,610	36.0	2,541
WHSV-TV D20 DT APP 114.9	1,032	75.3	797
WMPT D21 DT APP 420.9	5,856	325.7	4,992
WCPB D21 DT CP 4.0	48	0.0	0
WUNG-TV D21 DT BL 573.8	13,680	442.1	7,466
WUNJ-TV D21 DT CP 119.8	6,546	4.0	163
WPNT D21 DT BL 19.8	0	7.9	0

WVBT D21 DT BL	63.5	405	19.8	20	15.9	20
WCVE-TV D22 DT CP	19.9	496	8.0	376	8.0	376

Interference to DTVBL24812 BL, scenario 122

	Call	Chan	Svc	Status	City, State	File Number	Distance
Desired:	WWCW	D21	DT	BL	LYNCHBURG, VA	DTVBL24812	
Undesireds:	WVPY	D21	DD	LIC	FRONT ROYAL, VA	BLEDT20140714AAV	214.8 km
	WUNC-TV	D20	DT	BL	CHAPEL HILL, NC	DTVBL69080	166.9
	WMPT	D21	DT	APP	ANNAPOLIS, MD	BLANK0000029874	324.1
	WFPT	D21	DT	CP	FREDERICK, MD	BLANK0000025177	295.7
	WCPB	D21	DT	CP	SALISBURY, MD	BLANK0000025176	373.8
	WUNG-TV	D21	DT	BL	CONCORD, NC	DTVBL69124	235.0
	WUNJ-TV	D21	DT	CP	WILMINGTON, NC	BLANK0000025131	356.6
	WPNT	D21	DT	BL	PITTSBURGH, PA	DTVBL73907	354.3
	WVBT	D21	DT	BL	VIRGINIA BEACH, VA	DTVBL65387	282.3
	WUVC-DT	D22	DT	CP	FAYETTEVILLE, NC	BLANK0000025149	209.4
	WCVE-TV	D22	DT	CP	RICHMOND, VA	BLANK0000027467	180.6

Service area		Terrain-limited		IX-free, before		IX-free, after		Percent New IX	
38813.3	1,404,367	32342.1	1,213,115	31259.7	1,189,003	31188.3	1,187,710	0.23	0.11

Undesired		Total IX	Unique IX, before		Unique IX, after	
WVPY D21 DD LIC	138.7	1,665			71.4	1,293
WUNC-TV D20 DT BL	91.9	6,610	36.0	2,541	36.0	2,541
WMPT D21 DT APP	420.9	5,856	353.4	5,137	317.8	4,932
WCPB D21 DT CP	4.0	48	0.0	0	0.0	0
WUNG-TV D21 DT BL	573.8	13,680	446.1	7,555	426.2	7,388
WUNJ-TV D21 DT CP	119.8	6,546	4.0	163	4.0	163
WPNT D21 DT BL	19.8	0	7.9	0	4.0	0
WVBT D21 DT BL	63.5	405	23.8	21	19.8	21
WCVE-TV D22 DT CP	19.9	496	8.0	376	8.0	376

Interference to DTVBL24812 BL, scenario 123

	Call	Chan	Svc	Status	City, State	File Number	Distance
Desired:	WWCW	D21	DT	BL	LYNCHBURG, VA	DTVBL24812	
Undesireds:	WVPY	D21	DD	LIC	FRONT ROYAL, VA	BLEDT20140714AAV	214.8 km
	WUNC-TV	D20	DT	BL	CHAPEL HILL, NC	DTVBL69080	166.9
	WHSV-TV	D20	DT	APP	HARRISONBURG, VA	BLANK0000029912	98.0
	WMPT	D21	DT	APP	ANNAPOLIS, MD	BLANK0000029874	324.1
	WFPT	D21	DT	CP	FREDERICK, MD	BLANK0000025177	295.7
	WCPB	D21	DT	CP	SALISBURY, MD	BLANK0000025176	373.8
	WUNG-TV	D21	DT	BL	CONCORD, NC	DTVBL69124	235.0
	WUNJ-TV	D21	DT	CP	WILMINGTON, NC	BLANK0000025131	356.6
	WPNT	D21	DT	BL	PITTSBURGH, PA	DTVBL73907	354.3
	WVBT	D21	DT	BL	VIRGINIA BEACH, VA	DTVBL65387	282.3
	WUVC-DT	D22	DT	CP	FAYETTEVILLE, NC	BLANK0000025149	209.4
	WCVE-TV	D22	DT	BL	RICHMOND, VA	DTVBL9987	180.6

Service area	Terrain-limited	IX-free, before	IX-free, after	Percent New IX
38813.3 1,404,367	32342.1 1,213,115	31192.4 1,188,582	31136.8 1,187,496	0.18 0.09

Undesired	Total IX	Unique IX, before	Unique IX, after
WVPY D21 DD LIC 138.7	1,665	55.5	1,086
WUNC-TV D20 DT BL 91.9	6,610	36.0 2,541	36.0 2,541
WHSV-TV D20 DT APP 114.9	1,032	75.3 797	59.4 590
WMPT D21 DT APP 420.9	5,856	325.7 5,039	309.9 4,968
WCPB D21 DT CP 4.0	48	0.0 0	0.0 0
WUNG-TV D21 DT BL 573.8	13,680	442.1 7,466	426.2 7,388
WUNJ-TV D21 DT CP 119.8	6,546	4.0 163	4.0 163
WPNT D21 DT BL 19.8	0	7.9 0	4.0 0
WVBT D21 DT BL 63.5	405	19.8 20	15.9 20
WCVE-TV D22 DT BL 11.9	73	0.0 0	0.0 0

Interference to DTVBL24812 BL, scenario 124

	Call	Chan	Svc	Status	City, State	File Number	Distance
Desired:	WWCW	D21	DT	BL	LYNCHBURG, VA	DTVBL24812	
Undesireds:	WVPY	D21	DD	LIC	FRONT ROYAL, VA	BLEDT20140714AAV	214.8 km
	WUNC-TV	D20	DT	BL	CHAPEL HILL, NC	DTVBL69080	166.9
	WMPT	D21	DT	APP	ANNAPOLIS, MD	BLANK0000029874	324.1
	WFPT	D21	DT	CP	FREDERICK, MD	BLANK0000025177	295.7
	WCPB	D21	DT	CP	SALISBURY, MD	BLANK0000025176	373.8
	WUNG-TV	D21	DT	BL	CONCORD, NC	DTVBL69124	235.0
	WUNJ-TV	D21	DT	CP	WILMINGTON, NC	BLANK0000025131	356.6
	WPNT	D21	DT	BL	PITTSBURGH, PA	DTVBL73907	354.3
	WVBT	D21	DT	BL	VIRGINIA BEACH, VA	DTVBL65387	282.3
	WUVC-DT	D22	DT	CP	FAYETTEVILLE, NC	BLANK0000025149	209.4
	WCVE-TV	D22	DT	BL	RICHMOND, VA	DTVBL9987	180.6

Service area	Terrain-limited	IX-free, before	IX-free, after	Percent New IX
38813.3 1,404,367	32342.1 1,213,115	31267.7 1,189,379	31196.3 1,188,086	0.23 0.11

Undesired	Total IX	Unique IX, before	Unique IX, after
WVPY D21 DD LIC	138.7 1,665	71.4 1,293	
WUNC-TV D20 DT BL	91.9 6,610	36.0 2,541	
WMPT D21 DT APP	420.9 5,856	353.4 5,184	
WCPB D21 DT CP	4.0 48	0.0 0	
WUNG-TV D21 DT BL	573.8 13,680	446.1 7,555	
WUNJ-TV D21 DT CP	119.8 6,546	4.0 163	
WPNT D21 DT BL	19.8 0	7.9 0	
WVBT D21 DT BL	63.5 405	23.8 21	
WCVE-TV D22 DT BL	11.9 73	0.0 0	

Interference to DTVBL24812 BL, scenario 125

	Call	Chan	Svc	Status	City, State	File Number	Distance
Desired:	WWCW	D21	DT	BL	LYNCHBURG, VA	DTVBL24812	
Undesireds:	WVPY	D21	DD	LIC	FRONT ROYAL, VA	BLEDT20140714AAV	214.8 km

WUNC-TV	D20	DT	BL	CHAPEL HILL, NC	DTVBL69080	166.9
WHSV-TV	D20	DT	APP	HARRISONBURG, VA	BLANK0000029912	98.0
WMPT	D21	DT	APP	ANNAPOLIS, MD	BLANK0000029874	324.1
WFPT	D21	DT	CP	FREDERICK, MD	BLANK0000025177	295.7
WCPB	D21	DT	CP	SALISBURY, MD	BLANK0000025176	373.8
WUNG-TV	D21	DT	BL	CONCORD, NC	DTVBL69124	235.0
WUNJ-TV	D21	DT	BL	WILMINGTON, NC	DTVBL69332	356.6
WPNT	D21	DT	BL	PITTSBURGH, PA	DTVBL73907	354.3
WVBT	D21	DT	BL	VIRGINIA BEACH, VA	DTVBL65387	282.3
WUVC-DT	D22	DT	CP	FAYETTEVILLE, NC	BLANK0000025149	209.4
WCVE-TV	D22	DT	CP	RICHMOND, VA	BLANK0000027467	180.6

Service area	Terrain-limited	IX-free, before	IX-free, after	Percent New IX
38813.3 1,404,367	32342.1 1,213,115	31184.4 1,188,206	31128.9 1,187,120	0.18 0.09

Undesired	Total IX	Unique IX, before	Unique IX, after
WVPY D21 DD LIC	138.7 1,665	55.5 1,086	
WUNC-TV D20 DT BL	91.9 6,610	36.0 2,541	
WHSV-TV D20 DT APP	114.9 1,032	75.3 797	
WMPT D21 DT APP	420.9 5,856	325.7 4,992	
WCPB D21 DT CP	4.0 48	0.0 0	
WUNG-TV D21 DT BL	573.8 13,680	446.1 7,743	
WUNJ-TV D21 DT BL	115.8 6,269	4.0 163	
WPNT D21 DT BL	19.8 0	7.9 0	
WVBT D21 DT BL	63.5 405	19.8 20	
WCVE-TV D22 DT CP	19.9 496	8.0 376	

Interference to DTVBL24812 BL, scenario 126

	Call	Chan	Svc	Status	City, State	File Number	Distance
Desired:	WWCW	D21	DT	BL	LYNCHBURG, VA	DTVBL24812	
Undesireds:	WVPY	D21	DD	LIC	FRONT ROYAL, VA	BLEDT20140714AAV	214.8 km
	WUNC-TV	D20	DT	BL	CHAPEL HILL, NC	DTVBL69080	166.9
	WMPT	D21	DT	APP	ANNAPOLIS, MD	BLANK0000029874	324.1

WFPT	D21	DT	CP	FREDERICK, MD	BLANK0000025177	295.7
WCPB	D21	DT	CP	SALISBURY, MD	BLANK0000025176	373.8
WUNG-TV	D21	DT	BL	CONCORD, NC	DTVBL69124	235.0
WUNJ-TV	D21	DT	BL	WILMINGTON, NC	DTVBL69332	356.6
WPNT	D21	DT	BL	PITTSBURGH, PA	DTVBL73907	354.3
WVBT	D21	DT	BL	VIRGINIA BEACH, VA	DTVBL65387	282.3
WUVC-DT	D22	DT	CP	FAYETTEVILLE, NC	BLANK0000025149	209.4
WCVE-TV	D22	DT	CP	RICHMOND, VA	BLANK0000027467	180.6

Service area		Terrain-limited		IX-free, before		IX-free, after		Percent New IX	
38813.3	1,404,367	32342.1	1,213,115	31259.7	1,189,003	31188.3	1,187,710	0.23	0.11

Undesired		Total IX	Unique IX, before		Unique IX, after	
WVPY D21 DD LIC	138.7	1,665			71.4	1,293
WUNC-TV D20 DT BL	91.9	6,610	36.0	2,541	36.0	2,541
WMPT D21 DT APP	420.9	5,856	353.4	5,137	317.8	4,932
WCPB D21 DT CP	4.0	48	0.0	0	0.0	0
WUNG-TV D21 DT BL	573.8	13,680	450.1	7,832	430.2	7,665
WUNJ-TV D21 DT BL	115.8	6,269	4.0	163	4.0	163
WPNT D21 DT BL	19.8	0	7.9	0	4.0	0
WVBT D21 DT BL	63.5	405	23.8	21	19.8	21
WCVE-TV D22 DT CP	19.9	496	8.0	376	8.0	376

Interference to DTVBL24812 BL, scenario 127

	Call	Chan	Svc	Status	City, State	File Number	Distance
Desired:	WWCW	D21	DT	BL	LYNCHBURG, VA	DTVBL24812	
Undesireds:	WVPY	D21	DD	LIC	FRONT ROYAL, VA	BLEDT20140714AAV	214.8 km
	WUNC-TV	D20	DT	BL	CHAPEL HILL, NC	DTVBL69080	166.9
	WHSV-TV	D20	DT	APP	HARRISONBURG, VA	BLANK0000029912	98.0
	WMPT	D21	DT	APP	ANNAPOLIS, MD	BLANK0000029874	324.1
	WFPT	D21	DT	CP	FREDERICK, MD	BLANK0000025177	295.7
	WCPB	D21	DT	CP	SALISBURY, MD	BLANK0000025176	373.8
	WUNG-TV	D21	DT	BL	CONCORD, NC	DTVBL69124	235.0

WUNJ-TV	D21	DT	BL	WILMINGTON, NC	DTVBL69332	356.6
WPNT	D21	DT	BL	PITTSBURGH, PA	DTVBL73907	354.3
WVBT	D21	DT	BL	VIRGINIA BEACH, VA	DTVBL65387	282.3
WUVC-DT	D22	DT	CP	FAYETTEVILLE, NC	BLANK0000025149	209.4
WCVE-TV	D22	DT	BL	RICHMOND, VA	DTVBL9987	180.6

Service area	Terrain-limited	IX-free, before	IX-free, after	Percent New IX
38813.3 1,404,367	32342.1 1,213,115	31192.4 1,188,582	31136.8 1,187,496	0.18 0.09

Undesired	Total IX	Unique IX, before	Unique IX, after
WVPY D21 DD LIC	138.7 1,665	55.5 1,086	
WUNC-TV D20 DT BL	91.9 6,610	36.0 2,541	
WHSV-TV D20 DT APP	114.9 1,032	75.3 797	
WMPT D21 DT APP	420.9 5,856	325.7 5,039	
WCPB D21 DT CP	4.0 48	0.0 0	
WUNG-TV D21 DT BL	573.8 13,680	446.1 7,743	
WUNJ-TV D21 DT BL	115.8 6,269	4.0 163	
WPNT D21 DT BL	19.8 0	7.9 0	
WVBT D21 DT BL	63.5 405	19.8 20	
WCVE-TV D22 DT BL	11.9 73	0.0 0	

Interference to DTVBL24812 BL, scenario 128

	Call	Chan	Svc	Status	City, State	File Number	Distance
Desired:	WWCW	D21	DT	BL	LYNCHBURG, VA	DTVBL24812	
Undesireds:	WVPY	D21	DD	LIC	FRONT ROYAL, VA	BLEDT20140714AAV	214.8 km
	WUNC-TV	D20	DT	BL	CHAPEL HILL, NC	DTVBL69080	166.9
	WMPT	D21	DT	APP	ANNAPOLIS, MD	BLANK0000029874	324.1
	WFPT	D21	DT	CP	FREDERICK, MD	BLANK0000025177	295.7
	WCPB	D21	DT	CP	SALISBURY, MD	BLANK0000025176	373.8
	WUNG-TV	D21	DT	BL	CONCORD, NC	DTVBL69124	235.0
	WUNJ-TV	D21	DT	BL	WILMINGTON, NC	DTVBL69332	356.6
	WPNT	D21	DT	BL	PITTSBURGH, PA	DTVBL73907	354.3
	WVBT	D21	DT	BL	VIRGINIA BEACH, VA	DTVBL65387	282.3

WUVC-DT	D22	DT	CP	FAYETTEVILLE, NC	BLANK0000025149	209.4
WCVE-TV	D22	DT	BL	RICHMOND, VA	DTVBL9987	180.6

Service area	Terrain-limited	IX-free, before	IX-free, after	Percent New IX
38813.3 1,404,367	32342.1 1,213,115	31267.7 1,189,379	31196.3 1,188,086	0.23 0.11

Undesired	Total IX	Unique IX, before	Unique IX, after
WVPY D21 DD LIC	138.7 1,665	71.4 1,293	
WUNC-TV D20 DT BL	91.9 6,610	36.0 2,541	
WMPT D21 DT APP	420.9 5,856	353.4 5,184	
WCPB D21 DT CP	4.0 48	0.0 0	
WUNG-TV D21 DT BL	573.8 13,680	450.1 7,832	
WUNJ-TV D21 DT BL	115.8 6,269	4.0 163	
WPNT D21 DT BL	19.8 0	7.9 0	
WVBT D21 DT BL	63.5 405	23.8 21	
WCVE-TV D22 DT BL	11.9 73	0.0 0	

Interference to DTVBL24812 BL, scenario 129

	Call	Chan	Svc	Status	City, State	File Number	Distance
Desired:	WWCW	D21	DT	BL	LYNCHBURG, VA	DTVBL24812	
Undesireds:	WVPY	D21	DD	LIC	FRONT ROYAL, VA	BLEDT20140714AAV	214.8 km
	WUNC-TV	D20	DT	CP	CHAPEL HILL, NC	BLANK0000025215	166.9
	WHSV-TV	D20	DT	APP	HARRISONBURG, VA	BLANK0000029912	98.0
	WMPT	D21	DT	APP	ANNAPOLIS, MD	BLANK0000029874	324.1
	WFPT	D21	DT	CP	FREDERICK, MD	BLANK0000025177	295.7
	WCPB	D21	DT	BL	SALISBURY, MD	DTVBL40618	373.8
	WUNG-TV	D21	DT	CP	CONCORD, NC	BLANK0000025213	235.0
	WUNJ-TV	D21	DT	CP	WILMINGTON, NC	BLANK0000025131	356.6
	WPNT	D21	DT	CP	PITTSBURGH, PA	BLANK0000025702	354.3
	WVBT	D21	DT	CP	VIRGINIA BEACH, VA	BLANK0000028471	282.3
	WUVC-DT	D22	DT	CP	FAYETTEVILLE, NC	BLANK0000025149	209.4
	WCVE-TV	D22	DT	CP	RICHMOND, VA	BLANK0000027467	180.6

Service area		Terrain-limited		IX-free, before		IX-free, after		Percent New IX	
38813.3	1,404,367	32342.1	1,213,115	31156.5	1,187,059	31104.9	1,186,211	0.17	0.07

Undesired		Total IX		Unique IX, before		Unique IX, after	
WVPY D21 DD LIC	138.7	1,665				51.6	848
WUNC-TV D20 DT CP	95.9	6,773	36.0	2,541	36.0	2,541	
WHSV-TV D20 DT APP	114.9	1,032	67.4	598	55.5	530	
WMPT D21 DT APP	420.9	5,856	349.5	5,088	333.7	5,017	
WCPB D21 DT BL	4.0	48	0.0	0	0.0	0	
WUNG-TV D21 DT CP	621.6	15,969	474.0	8,623	454.1	8,307	
WUNJ-TV D21 DT CP	119.8	6,546	0.0	0	0.0	0	
WPNT D21 DT CP	19.8	0	7.9	0	4.0	0	
WVBT D21 DT CP	35.7	299	15.9	10	11.9	10	
WCVE-TV D22 DT CP	19.9	496	8.0	376	8.0	376	

Interference to DTVBL24812 BL, scenario 130

	Call	Chan	Svc	Status	City, State	File Number	Distance
Desired:	WWCW	D21	DT	BL	LYNCHBURG, VA	DTVBL24812	
Undesireds:	WVPY	D21	DD	LIC	FRONT ROYAL, VA	BLEDT20140714AAV	214.8 km
	WUNC-TV	D20	DT	CP	CHAPEL HILL, NC	BLANK0000025215	166.9
	WMPT	D21	DT	APP	ANNAPOLIS, MD	BLANK0000029874	324.1
	WFPT	D21	DT	CP	FREDERICK, MD	BLANK0000025177	295.7
	WCPB	D21	DT	BL	SALISBURY, MD	DTVBL40618	373.8
	WUNG-TV	D21	DT	CP	CONCORD, NC	BLANK0000025213	235.0
	WUNJ-TV	D21	DT	CP	WILMINGTON, NC	BLANK0000025131	356.6
	WPNT	D21	DT	CP	PITTSBURGH, PA	BLANK0000025702	354.3
	WVBT	D21	DT	CP	VIRGINIA BEACH, VA	BLANK0000028471	282.3
	WUVC-DT	D22	DT	CP	FAYETTEVILLE, NC	BLANK0000025149	209.4
	WCVE-TV	D22	DT	CP	RICHMOND, VA	BLANK0000027467	180.6

Service area		Terrain-limited		IX-free, before		IX-free, after		Percent New IX	
38813.3	1,404,367	32342.1	1,213,115	31223.9	1,187,657	31160.4	1,186,741	0.20	0.08

Undesired		Total IX	Unique IX, before		Unique IX, after	
WVPY D21 DD LIC	138.7	1,665			63.5	916
WUNC-TV D20 DT CP	95.9	6,773	36.0	2,541	36.0	2,541
WMPT D21 DT APP	420.9	5,856	373.2	5,183	341.6	5,028
WCPB D21 DT BL	4.0	48	0.0	0	0.0	0
WUNG-TV D21 DT CP	621.6	15,969	485.9	8,911	458.1	8,367
WUNJ-TV D21 DT CP	119.8	6,546	0.0	0	0.0	0
WPNT D21 DT CP	19.8	0	7.9	0	4.0	0
WVBT D21 DT CP	35.7	299	19.8	11	15.9	11
WCVE-TV D22 DT CP	19.9	496	8.0	376	8.0	376

Interference to DTVBL24812 BL, scenario 131

	Call	Chan	Svc	Status	City, State	File Number	Distance
Desired:	WWCW	D21	DT	BL	LYNCHBURG, VA	DTVBL24812	
Undesireds:	WVPY	D21	DD	LIC	FRONT ROYAL, VA	BLEDT20140714AAV	214.8 km
	WUNC-TV	D20	DT	CP	CHAPEL HILL, NC	BLANK0000025215	166.9
	WHSV-TV	D20	DT	APP	HARRISONBURG, VA	BLANK0000029912	98.0
	WMPT	D21	DT	APP	ANNAPOLIS, MD	BLANK0000029874	324.1
	WFPT	D21	DT	CP	FREDERICK, MD	BLANK0000025177	295.7
	WCPB	D21	DT	BL	SALISBURY, MD	DTVBL40618	373.8
	WUNG-TV	D21	DT	CP	CONCORD, NC	BLANK0000025213	235.0
	WUNJ-TV	D21	DT	CP	WILMINGTON, NC	BLANK0000025131	356.6
	WPNT	D21	DT	CP	PITTSBURGH, PA	BLANK0000025702	354.3
	WVBT	D21	DT	CP	VIRGINIA BEACH, VA	BLANK0000028471	282.3
	WUVC-DT	D22	DT	CP	FAYETTEVILLE, NC	BLANK0000025149	209.4
	WCVE-TV	D22	DT	BL	RICHMOND, VA	DTVBL9987	180.6

Service area		Terrain-limited		IX-free, before		IX-free, after	Percent New IX
38813.3	1,404,367	32342.1	1,213,115	31164.5	1,187,435	31112.9	1,186,587
							0.17 0.07

Undesired		Total IX	Unique IX, before		Unique IX, after	
WVPY D21 DD LIC	138.7	1,665			51.6	848
WUNC-TV D20 DT CP	95.9	6,773	36.0	2,541	36.0	2,541

WHSV-TV D20 DT APP	114.9	1,032	67.4	598	55.5	530
WMPT D21 DT APP	420.9	5,856	349.5	5,135	333.7	5,064
WCPB D21 DT BL	4.0	48	0.0	0	0.0	0
WUNG-TV D21 DT CP	621.6	15,969	474.0	8,623	454.1	8,307
WUNJ-TV D21 DT CP	119.8	6,546	0.0	0	0.0	0
WPNT D21 DT CP	19.8	0	7.9	0	4.0	0
WVBT D21 DT CP	35.7	299	15.9	10	11.9	10
WCVE-TV D22 DT BL	11.9	73	0.0	0	0.0	0

Interference to DTVBL24812 BL, scenario 132

	Call	Chan	Svc	Status	City, State	File Number	Distance
Desired:	WWCW	D21	DT	BL	LYNCHBURG, VA	DTVBL24812	
Undesireds:	WVPY	D21	DD	LIC	FRONT ROYAL, VA	BLEDT20140714AAV	214.8 km
	WUNC-TV	D20	DT	CP	CHAPEL HILL, NC	BLANK0000025215	166.9
	WMPT	D21	DT	APP	ANNAPOLIS, MD	BLANK0000029874	324.1
	WFPT	D21	DT	CP	FREDERICK, MD	BLANK0000025177	295.7
	WCPB	D21	DT	BL	SALISBURY, MD	DTVBL40618	373.8
	WUNG-TV	D21	DT	CP	CONCORD, NC	BLANK0000025213	235.0
	WUNJ-TV	D21	DT	CP	WILMINGTON, NC	BLANK0000025131	356.6
	WPNT	D21	DT	CP	PITTSBURGH, PA	BLANK0000025702	354.3
	WVBT	D21	DT	CP	VIRGINIA BEACH, VA	BLANK0000028471	282.3
	WUVC-DT	D22	DT	CP	FAYETTEVILLE, NC	BLANK0000025149	209.4
	WCVE-TV	D22	DT	BL	RICHMOND, VA	DTVBL9987	180.6

Service area		Terrain-limited		IX-free, before		IX-free, after		Percent New IX	
38813.3	1,404,367	32342.1	1,213,115	31231.8	1,188,033	31168.4	1,187,117	0.20	0.08

Undesired		Total IX	Unique IX, before		Unique IX, after	
WVPY D21 DD LIC	138.7	1,665			63.5	916
WUNC-TV D20 DT CP	95.9	6,773	36.0	2,541	36.0	2,541
WMPT D21 DT APP	420.9	5,856	373.2	5,230	341.6	5,075
WCPB D21 DT BL	4.0	48	0.0	0	0.0	0
WUNG-TV D21 DT CP	621.6	15,969	485.9	8,911	458.1	8,367

WUNJ-TV D21 DT CP	119.8	6,546	0.0	0	0.0	0
WPNT D21 DT CP	19.8	0	7.9	0	4.0	0
WVBT D21 DT CP	35.7	299	19.8	11	15.9	11
WCVE-TV D22 DT BL	11.9	73	0.0	0	0.0	0

Interference to DTVBL24812 BL, scenario 133

	Call	Chan	Svc	Status	City, State	File Number	Distance
Desired:	WWCW	D21	DT	BL	LYNCHBURG, VA	DTVBL24812	
Undesireds:	WVPY	D21	DD	LIC	FRONT ROYAL, VA	BLEDT20140714AAV	214.8 km
	WUNC-TV	D20	DT	CP	CHAPEL HILL, NC	BLANK0000025215	166.9
	WHSV-TV	D20	DT	APP	HARRISONBURG, VA	BLANK0000029912	98.0
	WMPT	D21	DT	APP	ANNAPOLIS, MD	BLANK0000029874	324.1
	WFPT	D21	DT	CP	FREDERICK, MD	BLANK0000025177	295.7
	WCPB	D21	DT	BL	SALISBURY, MD	DTVBL40618	373.8
	WUNG-TV	D21	DT	CP	CONCORD, NC	BLANK0000025213	235.0
	WUNJ-TV	D21	DT	BL	WILMINGTON, NC	DTVBL69332	356.6
	WPNT	D21	DT	CP	PITTSBURGH, PA	BLANK0000025702	354.3
	WVBT	D21	DT	CP	VIRGINIA BEACH, VA	BLANK0000028471	282.3
	WUVC-DT	D22	DT	CP	FAYETTEVILLE, NC	BLANK0000025149	209.4
	WCVE-TV	D22	DT	CP	RICHMOND, VA	BLANK0000027467	180.6

Service area		Terrain-limited		IX-free, before		IX-free, after		Percent New IX
38813.3	1,404,367	32342.1	1,213,115	31156.5	1,187,059	31104.9	1,186,211	0.17 0.07

Undesired		Total IX	Unique IX, before	Unique IX, after
WVPY D21 DD LIC	138.7	1,665	51.6	848
WUNC-TV D20 DT CP	95.9	6,773	36.0	2,541
WHSV-TV D20 DT APP	114.9	1,032	67.4	598
WMPT D21 DT APP	420.9	5,856	349.5	5,088
WCPB D21 DT BL	4.0	48	0.0	0
WUNG-TV D21 DT CP	621.6	15,969	478.0	8,900
WUNJ-TV D21 DT BL	115.8	6,269	0.0	0
WPNT D21 DT CP	19.8	0	7.9	0

WVBT D21 DT CP	35.7	299	15.9	10	11.9	10
WCVE-TV D22 DT CP	19.9	496	8.0	376	8.0	376

Interference to DTVBL24812 BL, scenario 134

	Call	Chan	Svc	Status	City, State	File Number	Distance
Desired:	WWCW	D21	DT	BL	LYNCHBURG, VA	DTVBL24812	
Undesireds:	WVPY	D21	DD	LIC	FRONT ROYAL, VA	BLEDT20140714AAV	214.8 km
	WUNC-TV	D20	DT	CP	CHAPEL HILL, NC	BLANK0000025215	166.9
	WMPT	D21	DT	APP	ANNAPOLIS, MD	BLANK0000029874	324.1
	WFPT	D21	DT	CP	FREDERICK, MD	BLANK0000025177	295.7
	WCPB	D21	DT	BL	SALISBURY, MD	DTVBL40618	373.8
	WUNG-TV	D21	DT	CP	CONCORD, NC	BLANK0000025213	235.0
	WUNJ-TV	D21	DT	BL	WILMINGTON, NC	DTVBL69332	356.6
	WPNT	D21	DT	CP	PITTSBURGH, PA	BLANK0000025702	354.3
	WVBT	D21	DT	CP	VIRGINIA BEACH, VA	BLANK0000028471	282.3
	WUVC-DT	D22	DT	CP	FAYETTEVILLE, NC	BLANK0000025149	209.4
	WCVE-TV	D22	DT	CP	RICHMOND, VA	BLANK0000027467	180.6

Service area		Terrain-limited		IX-free, before		IX-free, after		Percent New IX	
38813.3	1,404,367	32342.1	1,213,115	31223.9	1,187,657	31160.4	1,186,741	0.20	0.08

Undesired		Total IX	Unique IX, before		Unique IX, after	
WVPY D21 DD LIC	138.7	1,665			63.5	916
WUNC-TV D20 DT CP	95.9	6,773	36.0	2,541	36.0	2,541
WMPT D21 DT APP	420.9	5,856	373.2	5,183	341.6	5,028
WCPB D21 DT BL	4.0	48	0.0	0	0.0	0
WUNG-TV D21 DT CP	621.6	15,969	489.9	9,188	462.1	8,644
WUNJ-TV D21 DT BL	115.8	6,269	0.0	0	0.0	0
WPNT D21 DT CP	19.8	0	7.9	0	4.0	0
WVBT D21 DT CP	35.7	299	19.8	11	15.9	11
WCVE-TV D22 DT CP	19.9	496	8.0	376	8.0	376

Interference to DTVBL24812 BL, scenario 135

	Call	Chan	Svc	Status	City, State	File Number	Distance
Desired:	WWCW	D21	DT	BL	LYNCHBURG, VA	DTVBL24812	
Undesireds:	WVPY	D21	DD	LIC	FRONT ROYAL, VA	BLEDT20140714AAV	214.8 km
	WUNC-TV	D20	DT	CP	CHAPEL HILL, NC	BLANK0000025215	166.9
	WHSV-TV	D20	DT	APP	HARRISONBURG, VA	BLANK0000029912	98.0
	WMPT	D21	DT	APP	ANNAPOLIS, MD	BLANK0000029874	324.1
	WFPT	D21	DT	CP	FREDERICK, MD	BLANK0000025177	295.7
	WCPB	D21	DT	BL	SALISBURY, MD	DTVBL40618	373.8
	WUNG-TV	D21	DT	CP	CONCORD, NC	BLANK0000025213	235.0
	WUNJ-TV	D21	DT	BL	WILMINGTON, NC	DTVBL69332	356.6
	WPNT	D21	DT	CP	PITTSBURGH, PA	BLANK0000025702	354.3
	WVBT	D21	DT	CP	VIRGINIA BEACH, VA	BLANK0000028471	282.3
	WUVC-DT	D22	DT	CP	FAYETTEVILLE, NC	BLANK0000025149	209.4
	WCVE-TV	D22	DT	BL	RICHMOND, VA	DTVBL9987	180.6

Service area	Terrain-limited	IX-free, before	IX-free, after	Percent New IX
38813.3 1,404,367	32342.1 1,213,115	31164.5 1,187,435	31112.9 1,186,587	0.17 0.07

Undesired	Total IX	Unique IX, before	Unique IX, after
WVPY D21 DD LIC 138.7	1,665	51.6 848	
WUNC-TV D20 DT CP 95.9	6,773	36.0 2,541	
WHSV-TV D20 DT APP 114.9	1,032	67.4 598	
WMPT D21 DT APP 420.9	5,856	349.5 5,135	
WCPB D21 DT BL 4.0	48	0.0 0	
WUNG-TV D21 DT CP 621.6	15,969	478.0 8,900	
WUNJ-TV D21 DT BL 115.8	6,269	0.0 0	
WPNT D21 DT CP 19.8	0	7.9 0	
WVBT D21 DT CP 35.7	299	15.9 10	
WCVE-TV D22 DT BL 11.9	73	0.0 0	

Interference to DTVBL24812 BL, scenario 136

	Call	Chan	Svc	Status	City, State	File Number	Distance
Desired:	WWCW	D21	DT	BL	LYNCHBURG, VA	DTVBL24812	
Undesireds:	WVPY	D21	DD	LIC	FRONT ROYAL, VA	BLEDT20140714AAV	214.8 km
	WUNC-TV	D20	DT	CP	CHAPEL HILL, NC	BLANK0000025215	166.9
	WMPT	D21	DT	APP	ANNAPOLIS, MD	BLANK0000029874	324.1
	WFPT	D21	DT	CP	FREDERICK, MD	BLANK0000025177	295.7
	WCPB	D21	DT	BL	SALISBURY, MD	DTVBL40618	373.8
	WUNG-TV	D21	DT	CP	CONCORD, NC	BLANK0000025213	235.0
	WUNJ-TV	D21	DT	BL	WILMINGTON, NC	DTVBL69332	356.6
	WPNT	D21	DT	CP	PITTSBURGH, PA	BLANK0000025702	354.3
	WVBT	D21	DT	CP	VIRGINIA BEACH, VA	BLANK0000028471	282.3
	WUVC-DT	D22	DT	CP	FAYETTEVILLE, NC	BLANK0000025149	209.4
	WCVE-TV	D22	DT	BL	RICHMOND, VA	DTVBL9987	180.6

	Service area		Terrain-limited		IX-free, before		IX-free, after		Percent New IX
	38813.3	1,404,367	32342.1	1,213,115	31231.8	1,188,033	31168.4	1,187,117	0.20 0.08

Undesired			Total IX		Unique IX, before		Unique IX, after
WVPY D21 DD LIC	138.7		1,665		63.5	916	
WUNC-TV D20 DT CP	95.9		6,773	36.0	2,541	36.0	2,541
WMPT D21 DT APP	420.9		5,856	373.2	5,230	341.6	5,075
WCPB D21 DT BL	4.0		48	0.0	0	0.0	0
WUNG-TV D21 DT CP	621.6		15,969	489.9	9,188	462.1	8,644
WUNJ-TV D21 DT BL	115.8		6,269	0.0	0	0.0	0
WPNT D21 DT CP	19.8		0	7.9	0	4.0	0
WVBT D21 DT CP	35.7		299	19.8	11	15.9	11
WCVE-TV D22 DT BL	11.9		73	0.0	0	0.0	0

Interference to DTVBL24812 BL, scenario 137

	Call	Chan	Svc	Status	City, State	File Number	Distance
Desired:	WWCW	D21	DT	BL	LYNCHBURG, VA	DTVBL24812	
Undesireds:	WVPY	D21	DD	LIC	FRONT ROYAL, VA	BLEDT20140714AAV	214.8 km

WUNC-TV	D20	DT	CP	CHAPEL HILL, NC	BLANK0000025215	166.9
WHSV-TV	D20	DT	APP	HARRISONBURG, VA	BLANK0000029912	98.0
WMPT	D21	DT	APP	ANNAPOLIS, MD	BLANK0000029874	324.1
WFPT	D21	DT	CP	FREDERICK, MD	BLANK0000025177	295.7
WCPB	D21	DT	BL	SALISBURY, MD	DTVBL40618	373.8
WUNG-TV	D21	DT	CP	CONCORD, NC	BLANK0000025213	235.0
WUNJ-TV	D21	DT	CP	WILMINGTON, NC	BLANK0000025131	356.6
WPNT	D21	DT	BL	PITTSBURGH, PA	DTVBL73907	354.3
WVBT	D21	DT	CP	VIRGINIA BEACH, VA	BLANK0000028471	282.3
WUVC-DT	D22	DT	CP	FAYETTEVILLE, NC	BLANK0000025149	209.4
WCVE-TV	D22	DT	CP	RICHMOND, VA	BLANK0000027467	180.6

Service area	Terrain-limited	IX-free, before	IX-free, after	Percent New IX
38813.3 1,404,367	32342.1 1,213,115	31156.5 1,187,059	31104.9 1,186,211	0.17 0.07

Undesired	Total IX	Unique IX, before	Unique IX, after
WVPY D21 DD LIC	138.7 1,665	51.6 848	
WUNC-TV D20 DT CP	95.9 6,773	36.0 2,541	
WHSV-TV D20 DT APP	114.9 1,032	67.4 598	
WMPT D21 DT APP	420.9 5,856	349.5 5,088	
WCPB D21 DT BL	4.0 48	0.0 0	
WUNG-TV D21 DT CP	621.6 15,969	474.0 8,623	
WUNJ-TV D21 DT CP	119.8 6,546	0.0 0	
WPNT D21 DT BL	19.8 0	7.9 0	
WVBT D21 DT CP	35.7 299	15.9 10	
WCVE-TV D22 DT CP	19.9 496	8.0 376	

Interference to DTVBL24812 BL, scenario 138

	Call	Chan	Svc	Status	City, State	File Number	Distance
Desired:	WWCW	D21	DT	BL	LYNCHBURG, VA	DTVBL24812	
Undesireds:	WVPY	D21	DD	LIC	FRONT ROYAL, VA	BLEDT20140714AAV	214.8 km
	WUNC-TV	D20	DT	CP	CHAPEL HILL, NC	BLANK0000025215	166.9
	WMPT	D21	DT	APP	ANNAPOLIS, MD	BLANK0000029874	324.1

WFPT	D21	DT	CP	FREDERICK, MD	BLANK0000025177	295.7
WCPB	D21	DT	BL	SALISBURY, MD	DTVBL40618	373.8
WUNG-TV	D21	DT	CP	CONCORD, NC	BLANK0000025213	235.0
WUNJ-TV	D21	DT	CP	WILMINGTON, NC	BLANK0000025131	356.6
WPNT	D21	DT	BL	PITTSBURGH, PA	DTVBL73907	354.3
WVBT	D21	DT	CP	VIRGINIA BEACH, VA	BLANK0000028471	282.3
WUVC-DT	D22	DT	CP	FAYETTEVILLE, NC	BLANK0000025149	209.4
WCVE-TV	D22	DT	CP	RICHMOND, VA	BLANK0000027467	180.6

Service area		Terrain-limited		IX-free, before		IX-free, after		Percent New IX	
38813.3	1,404,367	32342.1	1,213,115	31223.9	1,187,657	31160.4	1,186,741	0.20	0.08

Undesired		Total IX	Unique IX, before		Unique IX, after	
WVPY D21 DD LIC	138.7	1,665			63.5	916
WUNC-TV D20 DT CP	95.9	6,773	36.0	2,541	36.0	2,541
WMPT D21 DT APP	420.9	5,856	373.2	5,183	341.6	5,028
WCPB D21 DT BL	4.0	48	0.0	0	0.0	0
WUNG-TV D21 DT CP	621.6	15,969	485.9	8,911	458.1	8,367
WUNJ-TV D21 DT CP	119.8	6,546	0.0	0	0.0	0
WPNT D21 DT BL	19.8	0	7.9	0	4.0	0
WVBT D21 DT CP	35.7	299	19.8	11	15.9	11
WCVE-TV D22 DT CP	19.9	496	8.0	376	8.0	376

Interference to DTVBL24812 BL, scenario 139

	Call	Chan	Svc	Status	City, State	File Number	Distance
Desired:	WWCW	D21	DT	BL	LYNCHBURG, VA	DTVBL24812	
Undesireds:	WVPY	D21	DD	LIC	FRONT ROYAL, VA	BLEDT20140714AAV	214.8 km
	WUNC-TV	D20	DT	CP	CHAPEL HILL, NC	BLANK0000025215	166.9
	WHSV-TV	D20	DT	APP	HARRISONBURG, VA	BLANK0000029912	98.0
	WMPT	D21	DT	APP	ANNAPOLIS, MD	BLANK0000029874	324.1
	WFPT	D21	DT	CP	FREDERICK, MD	BLANK0000025177	295.7
	WCPB	D21	DT	BL	SALISBURY, MD	DTVBL40618	373.8
	WUNG-TV	D21	DT	CP	CONCORD, NC	BLANK0000025213	235.0

WUNJ-TV	D21	DT	CP	WILMINGTON, NC	BLANK0000025131	356.6
WPNT	D21	DT	BL	PITTSBURGH, PA	DTVBL73907	354.3
WVBT	D21	DT	CP	VIRGINIA BEACH, VA	BLANK0000028471	282.3
WUVC-DT	D22	DT	CP	FAYETTEVILLE, NC	BLANK0000025149	209.4
WCVE-TV	D22	DT	BL	RICHMOND, VA	DTVBL9987	180.6

Service area		Terrain-limited		IX-free, before		IX-free, after		Percent New IX	
38813.3	1,404,367	32342.1	1,213,115	31164.5	1,187,435	31112.9	1,186,587	0.17	0.07

Undesired		Total IX	Unique IX, before		Unique IX, after	
WVPY D21 DD LIC	138.7	1,665			51.6	848
WUNC-TV D20 DT CP	95.9	6,773	36.0	2,541	36.0	2,541
WHSV-TV D20 DT APP	114.9	1,032	67.4	598	55.5	530
WMPT D21 DT APP	420.9	5,856	349.5	5,135	333.7	5,064
WCPB D21 DT BL	4.0	48	0.0	0	0.0	0
WUNG-TV D21 DT CP	621.6	15,969	474.0	8,623	454.1	8,307
WUNJ-TV D21 DT CP	119.8	6,546	0.0	0	0.0	0
WPNT D21 DT BL	19.8	0	7.9	0	4.0	0
WVBT D21 DT CP	35.7	299	15.9	10	11.9	10
WCVE-TV D22 DT BL	11.9	73	0.0	0	0.0	0

Interference to DTVBL24812 BL, scenario 140

	Call	Chan	Svc	Status	City, State	File Number	Distance
Desired:	WWCW	D21	DT	BL	LYNCHBURG, VA	DTVBL24812	
Undesireds:	WVPY	D21	DD	LIC	FRONT ROYAL, VA	BLEDT20140714AAV	214.8 km
	WUNC-TV	D20	DT	CP	CHAPEL HILL, NC	BLANK0000025215	166.9
	WMPT	D21	DT	APP	ANNAPOLIS, MD	BLANK0000029874	324.1
	WFPT	D21	DT	CP	FREDERICK, MD	BLANK0000025177	295.7
	WCPB	D21	DT	BL	SALISBURY, MD	DTVBL40618	373.8
	WUNG-TV	D21	DT	CP	CONCORD, NC	BLANK0000025213	235.0
	WUNJ-TV	D21	DT	CP	WILMINGTON, NC	BLANK0000025131	356.6
	WPNT	D21	DT	BL	PITTSBURGH, PA	DTVBL73907	354.3
	WVBT	D21	DT	CP	VIRGINIA BEACH, VA	BLANK0000028471	282.3

WUVC-DT	D22	DT	CP	FAYETTEVILLE, NC	BLANK0000025149	209.4
WCVE-TV	D22	DT	BL	RICHMOND, VA	DTVBL9987	180.6

Service area		Terrain-limited		IX-free, before		IX-free, after		Percent New IX
38813.3	1,404,367	32342.1	1,213,115	31231.8	1,188,033	31168.4	1,187,117	0.20 0.08

Undesired		Total IX	Unique IX, before		Unique IX, after	
WVPY D21 DD LIC	138.7	1,665			63.5	916
WUNC-TV D20 DT CP	95.9	6,773	36.0	2,541	36.0	2,541
WMPT D21 DT APP	420.9	5,856	373.2	5,230	341.6	5,075
WCPB D21 DT BL	4.0	48	0.0	0	0.0	0
WUNG-TV D21 DT CP	621.6	15,969	485.9	8,911	458.1	8,367
WUNJ-TV D21 DT CP	119.8	6,546	0.0	0	0.0	0
WPNT D21 DT BL	19.8	0	7.9	0	4.0	0
WVBT D21 DT CP	35.7	299	19.8	11	15.9	11
WCVE-TV D22 DT BL	11.9	73	0.0	0	0.0	0

Interference to DTVBL24812 BL, scenario 141

	Call	Chan	Svc	Status	City, State	File Number	Distance
Desired:	WWCW	D21	DT	BL	LYNCHBURG, VA	DTVBL24812	
Undesireds:	WVPY	D21	DD	LIC	FRONT ROYAL, VA	BLEDT20140714AAV	214.8 km
	WUNC-TV	D20	DT	CP	CHAPEL HILL, NC	BLANK0000025215	166.9
	WHSV-TV	D20	DT	APP	HARRISONBURG, VA	BLANK0000029912	98.0
	WMPT	D21	DT	APP	ANNAPOLIS, MD	BLANK0000029874	324.1
	WFPT	D21	DT	CP	FREDERICK, MD	BLANK0000025177	295.7
	WCPB	D21	DT	BL	SALISBURY, MD	DTVBL40618	373.8
	WUNG-TV	D21	DT	CP	CONCORD, NC	BLANK0000025213	235.0
	WUNJ-TV	D21	DT	BL	WILMINGTON, NC	DTVBL69332	356.6
	WPNT	D21	DT	BL	PITTSBURGH, PA	DTVBL73907	354.3
	WVBT	D21	DT	CP	VIRGINIA BEACH, VA	BLANK0000028471	282.3
	WUVC-DT	D22	DT	CP	FAYETTEVILLE, NC	BLANK0000025149	209.4
	WCVE-TV	D22	DT	CP	RICHMOND, VA	BLANK0000027467	180.6

Service area	Terrain-limited	IX-free, before	IX-free, after	Percent New IX
38813.3 1,404,367	32342.1 1,213,115	31156.5 1,187,059	31104.9 1,186,211	0.17 0.07

Undesired	Total IX	Unique IX, before	Unique IX, after
WVPY D21 DD LIC	138.7 1,665	51.6 848	
WUNC-TV D20 DT CP	95.9 6,773	36.0 2,541	
WHSV-TV D20 DT APP	114.9 1,032	67.4 598	
WMPT D21 DT APP	420.9 5,856	349.5 5,088	
WCPB D21 DT BL	4.0 48	0.0 0	
WUNG-TV D21 DT CP	621.6 15,969	478.0 8,900	
WUNJ-TV D21 DT BL	115.8 6,269	0.0 0	
WPNT D21 DT BL	19.8 0	7.9 0	
WVBT D21 DT CP	35.7 299	15.9 10	
WCVE-TV D22 DT CP	19.9 496	8.0 376	

Interference to DTVBL24812 BL, scenario 142

	Call	Chan	Svc	Status	City, State	File Number	Distance
Desired:	WWCW	D21	DT	BL	LYNCHBURG, VA	DTVBL24812	
Undesireds:	WVPY	D21	DD	LIC	FRONT ROYAL, VA	BLEDT20140714AAV	214.8 km
	WUNC-TV	D20	DT	CP	CHAPEL HILL, NC	BLANK0000025215	166.9
	WMPT	D21	DT	APP	ANNAPOLIS, MD	BLANK0000029874	324.1
	WFPT	D21	DT	CP	FREDERICK, MD	BLANK0000025177	295.7
	WCPB	D21	DT	BL	SALISBURY, MD	DTVBL40618	373.8
	WUNG-TV	D21	DT	CP	CONCORD, NC	BLANK0000025213	235.0
	WUNJ-TV	D21	DT	BL	WILMINGTON, NC	DTVBL69332	356.6
	WPNT	D21	DT	BL	PITTSBURGH, PA	DTVBL73907	354.3
	WVBT	D21	DT	CP	VIRGINIA BEACH, VA	BLANK0000028471	282.3
	WUVC-DT	D22	DT	CP	FAYETTEVILLE, NC	BLANK0000025149	209.4
	WCVE-TV	D22	DT	CP	RICHMOND, VA	BLANK0000027467	180.6

Service area	Terrain-limited	IX-free, before	IX-free, after	Percent New IX
38813.3 1,404,367	32342.1 1,213,115	31223.9 1,187,657	31160.4 1,186,741	0.20 0.08

Undesired		Total IX	Unique IX, before	Unique IX, after
WVPY D21 DD LIC	138.7	1,665	63.5	916
WUNC-TV D20 DT CP	95.9	6,773	36.0	2,541
WMPT D21 DT APP	420.9	5,856	373.2	5,183
WCPB D21 DT BL	4.0	48	0.0	0
WUNG-TV D21 DT CP	621.6	15,969	489.9	9,188
WUNJ-TV D21 DT BL	115.8	6,269	0.0	0
WPNT D21 DT BL	19.8	0	7.9	0
WVBT D21 DT CP	35.7	299	19.8	11
WCVE-TV D22 DT CP	19.9	496	8.0	376

Interference to DTVBL24812 BL, scenario 143

	Call	Chan	Svc	Status	City, State	File Number	Distance
Desired:	WWCW	D21	DT	BL	LYNCHBURG, VA	DTVBL24812	
Undesireds:	WVPY	D21	DD	LIC	FRONT ROYAL, VA	BLEDT20140714AAV	214.8 km
	WUNC-TV	D20	DT	CP	CHAPEL HILL, NC	BLANK0000025215	166.9
	WHSV-TV	D20	DT	APP	HARRISONBURG, VA	BLANK0000029912	98.0
	WMPT	D21	DT	APP	ANNAPOLIS, MD	BLANK0000029874	324.1
	WFPT	D21	DT	CP	FREDERICK, MD	BLANK0000025177	295.7
	WCPB	D21	DT	BL	SALISBURY, MD	DTVBL40618	373.8
	WUNG-TV	D21	DT	CP	CONCORD, NC	BLANK0000025213	235.0
	WUNJ-TV	D21	DT	BL	WILMINGTON, NC	DTVBL69332	356.6
	WPNT	D21	DT	BL	PITTSBURGH, PA	DTVBL73907	354.3
	WVBT	D21	DT	CP	VIRGINIA BEACH, VA	BLANK0000028471	282.3
	WUVC-DT	D22	DT	CP	FAYETTEVILLE, NC	BLANK0000025149	209.4
	WCVE-TV	D22	DT	BL	RICHMOND, VA	DTVBL9987	180.6

Service area	Terrain-limited	IX-free, before	IX-free, after	Percent New IX
38813.3 1,404,367	32342.1 1,213,115	31164.5 1,187,435	31112.9 1,186,587	0.17 0.07

Undesired		Total IX	Unique IX, before	Unique IX, after
WVPY D21 DD LIC	138.7	1,665	51.6	848
WUNC-TV D20 DT CP	95.9	6,773	36.0	2,541

WHSV-TV D20 DT APP	114.9	1,032	67.4	598	55.5	530
WMPT D21 DT APP	420.9	5,856	349.5	5,135	333.7	5,064
WCPB D21 DT BL	4.0	48	0.0	0	0.0	0
WUNG-TV D21 DT CP	621.6	15,969	478.0	8,900	458.1	8,584
WUNJ-TV D21 DT BL	115.8	6,269	0.0	0	0.0	0
WPNT D21 DT BL	19.8	0	7.9	0	4.0	0
WVBT D21 DT CP	35.7	299	15.9	10	11.9	10
WCVE-TV D22 DT BL	11.9	73	0.0	0	0.0	0

Interference to DTVBL24812 BL, scenario 144

	Call	Chan	Svc	Status	City, State	File Number	Distance
Desired:	WWCW	D21	DT	BL	LYNCHBURG, VA	DTVBL24812	
Undesireds:	WVPY	D21	DD	LIC	FRONT ROYAL, VA	BLEDT20140714AAV	214.8 km
	WUNC-TV	D20	DT	CP	CHAPEL HILL, NC	BLANK0000025215	166.9
	WMPT	D21	DT	APP	ANNAPOLIS, MD	BLANK0000029874	324.1
	WFPT	D21	DT	CP	FREDERICK, MD	BLANK0000025177	295.7
	WCPB	D21	DT	BL	SALISBURY, MD	DTVBL40618	373.8
	WUNG-TV	D21	DT	CP	CONCORD, NC	BLANK0000025213	235.0
	WUNJ-TV	D21	DT	BL	WILMINGTON, NC	DTVBL69332	356.6
	WPNT	D21	DT	BL	PITTSBURGH, PA	DTVBL73907	354.3
	WVBT	D21	DT	CP	VIRGINIA BEACH, VA	BLANK0000028471	282.3
	WUVC-DT	D22	DT	CP	FAYETTEVILLE, NC	BLANK0000025149	209.4
	WCVE-TV	D22	DT	BL	RICHMOND, VA	DTVBL9987	180.6

Service area	Terrain-limited	IX-free, before	IX-free, after	Percent New IX
38813.3 1,404,367	32342.1 1,213,115	31231.8 1,188,033	31168.4 1,187,117	0.20 0.08

Undesired	Total IX	Unique IX, before	Unique IX, after
WVPY D21 DD LIC	138.7 1,665	63.5 916	
WUNC-TV D20 DT CP	95.9 6,773	36.0 2,541	
WMPT D21 DT APP	420.9 5,856	341.6 5,075	
WCPB D21 DT BL	4.0 48	0.0 0	
WUNG-TV D21 DT CP	621.6 15,969	462.1 8,644	

WUNJ-TV D21 DT BL	115.8	6,269	0.0	0	0.0	0
WPNT D21 DT BL	19.8	0	7.9	0	4.0	0
WVBT D21 DT CP	35.7	299	19.8	11	15.9	11
WCVE-TV D22 DT BL	11.9	73	0.0	0	0.0	0

Interference to DTVBL24812 BL, scenario 145

	Call	Chan	Svc	Status	City, State	File Number	Distance
Desired:	WWCW	D21	DT	BL	LYNCHBURG, VA	DTVBL24812	
Undesireds:	WVPY	D21	DD	LIC	FRONT ROYAL, VA	BLEDT20140714AAV	214.8 km
	WUNC-TV	D20	DT	CP	CHAPEL HILL, NC	BLANK0000025215	166.9
	WHSV-TV	D20	DT	APP	HARRISONBURG, VA	BLANK0000029912	98.0
	WMPT	D21	DT	APP	ANNAPOLIS, MD	BLANK0000029874	324.1
	WFPT	D21	DT	CP	FREDERICK, MD	BLANK0000025177	295.7
	WCPB	D21	DT	BL	SALISBURY, MD	DTVBL40618	373.8
	WUNG-TV	D21	DT	CP	CONCORD, NC	BLANK0000025213	235.0
	WUNJ-TV	D21	DT	CP	WILMINGTON, NC	BLANK0000025131	356.6
	WPNT	D21	DT	CP	PITTSBURGH, PA	BLANK0000025702	354.3
	WVBT	D21	DT	BL	VIRGINIA BEACH, VA	DTVBL65387	282.3
	WUVC-DT	D22	DT	CP	FAYETTEVILLE, NC	BLANK0000025149	209.4
	WCVE-TV	D22	DT	CP	RICHMOND, VA	BLANK0000027467	180.6

Service area		Terrain-limited	IX-free, before		IX-free, after		Percent New IX	
38813.3	1,404,367	32342.1	1,213,115	31152.5	1,187,049	31101.0	1,186,201	0.17 0.07

Undesired		Total IX	Unique IX, before		Unique IX, after	
WVPY D21 DD LIC	138.7	1,665	51.6	848		
WUNC-TV D20 DT CP	95.9	6,773	36.0	2,541	36.0	2,541
WHSV-TV D20 DT APP	114.9	1,032	67.4	598	55.5	530
WMPT D21 DT APP	420.9	5,856	325.7	4,992	309.9	4,921
WCPB D21 DT BL	4.0	48	0.0	0	0.0	0
WUNG-TV D21 DT CP	621.6	15,969	474.0	8,623	454.1	8,307
WUNJ-TV D21 DT CP	119.8	6,546	0.0	0	0.0	0
WPNT D21 DT CP	19.8	0	7.9	0	4.0	0

WVBT D21 DT BL	63.5	405	19.8	20	15.9	20
WCVE-TV D22 DT CP	19.9	496	8.0	376	8.0	376

Interference to DTVBL24812 BL, scenario 146

	Call	Chan	Svc	Status	City, State	File Number	Distance
Desired:	WWCW	D21	DT	BL	LYNCHBURG, VA	DTVBL24812	
Undesireds:	WVPY	D21	DD	LIC	FRONT ROYAL, VA	BLEDT20140714AAV	214.8 km
	WUNC-TV	D20	DT	CP	CHAPEL HILL, NC	BLANK0000025215	166.9
	WMPT	D21	DT	APP	ANNAPOLIS, MD	BLANK0000029874	324.1
	WFPT	D21	DT	CP	FREDERICK, MD	BLANK0000025177	295.7
	WCPB	D21	DT	BL	SALISBURY, MD	DTVBL40618	373.8
	WUNG-TV	D21	DT	CP	CONCORD, NC	BLANK0000025213	235.0
	WUNJ-TV	D21	DT	CP	WILMINGTON, NC	BLANK0000025131	356.6
	WPNT	D21	DT	CP	PITTSBURGH, PA	BLANK0000025702	354.3
	WVBT	D21	DT	BL	VIRGINIA BEACH, VA	DTVBL65387	282.3
	WUVC-DT	D22	DT	CP	FAYETTEVILLE, NC	BLANK0000025149	209.4
	WCVE-TV	D22	DT	CP	RICHMOND, VA	BLANK0000027467	180.6

Service area		Terrain-limited		IX-free, before		IX-free, after		Percent New IX	
38813.3	1,404,367	32342.1	1,213,115	31219.9	1,187,647	31156.4	1,186,731	0.20	0.08

Undesired		Total IX	Unique IX, before		Unique IX, after	
WVPY D21 DD LIC	138.7	1,665	63.5	916		
WUNC-TV D20 DT CP	95.9	6,773	36.0	2,541	36.0	2,541
WMPT D21 DT APP	420.9	5,856	349.4	5,087	317.8	4,932
WCPB D21 DT BL	4.0	48	0.0	0	0.0	0
WUNG-TV D21 DT CP	621.6	15,969	485.9	8,911	458.1	8,367
WUNJ-TV D21 DT CP	119.8	6,546	0.0	0	0.0	0
WPNT D21 DT CP	19.8	0	7.9	0	4.0	0
WVBT D21 DT BL	63.5	405	23.8	21	19.8	21
WCVE-TV D22 DT CP	19.9	496	8.0	376	8.0	376

Interference to DTVBL24812 BL, scenario 147

	Call	Chan	Svc	Status	City, State	File Number	Distance
Desired:	WWCW	D21	DT	BL	LYNCHBURG, VA	DTVBL24812	
Undesireds:	WVPY	D21	DD	LIC	FRONT ROYAL, VA	BLEDT20140714AAV	214.8 km
	WUNC-TV	D20	DT	CP	CHAPEL HILL, NC	BLANK0000025215	166.9
	WHSV-TV	D20	DT	APP	HARRISONBURG, VA	BLANK0000029912	98.0
	WMPT	D21	DT	APP	ANNAPOLIS, MD	BLANK0000029874	324.1
	WFPT	D21	DT	CP	FREDERICK, MD	BLANK0000025177	295.7
	WCPB	D21	DT	BL	SALISBURY, MD	DTVBL40618	373.8
	WUNG-TV	D21	DT	CP	CONCORD, NC	BLANK0000025213	235.0
	WUNJ-TV	D21	DT	CP	WILMINGTON, NC	BLANK0000025131	356.6
	WPNT	D21	DT	CP	PITTSBURGH, PA	BLANK0000025702	354.3
	WVBT	D21	DT	BL	VIRGINIA BEACH, VA	DTVBL65387	282.3
	WUVC-DT	D22	DT	CP	FAYETTEVILLE, NC	BLANK0000025149	209.4
	WCVE-TV	D22	DT	BL	RICHMOND, VA	DTVBL9987	180.6

Service area	Terrain-limited	IX-free, before	IX-free, after	Percent New IX
38813.3 1,404,367	32342.1 1,213,115	31160.5 1,187,425	31108.9 1,186,577	0.17 0.07

Undesired	Total IX	Unique IX, before	Unique IX, after
WVPY D21 DD LIC 138.7	1,665	51.6	848
WUNC-TV D20 DT CP 95.9	6,773	36.0	2,541
WHSV-TV D20 DT APP 114.9	1,032	67.4	598
WMPT D21 DT APP 420.9	5,856	325.7	5,039
WCPB D21 DT BL 4.0	48	0.0	0
WUNG-TV D21 DT CP 621.6	15,969	474.0	8,623
WUNJ-TV D21 DT CP 119.8	6,546	0.0	0
WPNT D21 DT CP 19.8	0	7.9	0
WVBT D21 DT BL 63.5	405	19.8	20
WCVE-TV D22 DT BL 11.9	73	0.0	0

Interference to DTVBL24812 BL, scenario 148

	Call	Chan	Svc	Status	City, State	File Number	Distance
Desired:	WWCW	D21	DT	BL	LYNCHBURG, VA	DTVBL24812	
Undesireds:	WVPY	D21	DD	LIC	FRONT ROYAL, VA	BLEDT20140714AAV	214.8 km
	WUNC-TV	D20	DT	CP	CHAPEL HILL, NC	BLANK0000025215	166.9
	WMPT	D21	DT	APP	ANNAPOLIS, MD	BLANK0000029874	324.1
	WFPT	D21	DT	CP	FREDERICK, MD	BLANK0000025177	295.7
	WCPB	D21	DT	BL	SALISBURY, MD	DTVBL40618	373.8
	WUNG-TV	D21	DT	CP	CONCORD, NC	BLANK0000025213	235.0
	WUNJ-TV	D21	DT	CP	WILMINGTON, NC	BLANK0000025131	356.6
	WPNT	D21	DT	CP	PITTSBURGH, PA	BLANK0000025702	354.3
	WVBT	D21	DT	BL	VIRGINIA BEACH, VA	DTVBL65387	282.3
	WUVC-DT	D22	DT	CP	FAYETTEVILLE, NC	BLANK0000025149	209.4
	WCVE-TV	D22	DT	BL	RICHMOND, VA	DTVBL9987	180.6

Service area	Terrain-limited	IX-free, before	IX-free, after	Percent New IX
38813.3 1,404,367	32342.1 1,213,115	31227.9 1,188,023	31164.4 1,187,107	0.20 0.08

Undesired	Total IX	Unique IX, before	Unique IX, after
WVPY D21 DD LIC	138.7 1,665	63.5 916	
WUNC-TV D20 DT CP	95.9 6,773	36.0 2,541	
WMPT D21 DT APP	420.9 5,856	349.4 5,134	
WCPB D21 DT BL	4.0 48	0.0 0	
WUNG-TV D21 DT CP	621.6 15,969	485.9 8,911	
WUNJ-TV D21 DT CP	119.8 6,546	0.0 0	
WPNT D21 DT CP	19.8 0	7.9 0	
WVBT D21 DT BL	63.5 405	23.8 21	
WCVE-TV D22 DT BL	11.9 73	0.0 0	

Interference to DTVBL24812 BL, scenario 149

	Call	Chan	Svc	Status	City, State	File Number	Distance
Desired:	WWCW	D21	DT	BL	LYNCHBURG, VA	DTVBL24812	
Undesireds:	WVPY	D21	DD	LIC	FRONT ROYAL, VA	BLEDT20140714AAV	214.8 km

WUNC-TV	D20	DT	CP	CHAPEL HILL, NC	BLANK0000025215	166.9
WHSV-TV	D20	DT	APP	HARRISONBURG, VA	BLANK0000029912	98.0
WMPT	D21	DT	APP	ANNAPOLIS, MD	BLANK0000029874	324.1
WFPT	D21	DT	CP	FREDERICK, MD	BLANK0000025177	295.7
WCPB	D21	DT	BL	SALISBURY, MD	DTVBL40618	373.8
WUNG-TV	D21	DT	CP	CONCORD, NC	BLANK0000025213	235.0
WUNJ-TV	D21	DT	BL	WILMINGTON, NC	DTVBL69332	356.6
WPNT	D21	DT	CP	PITTSBURGH, PA	BLANK0000025702	354.3
WVBT	D21	DT	BL	VIRGINIA BEACH, VA	DTVBL65387	282.3
WUVC-DT	D22	DT	CP	FAYETTEVILLE, NC	BLANK0000025149	209.4
WCVE-TV	D22	DT	CP	RICHMOND, VA	BLANK0000027467	180.6

Service area	Terrain-limited	IX-free, before	IX-free, after	Percent New IX
38813.3 1,404,367	32342.1 1,213,115	31152.5 1,187,049	31101.0 1,186,201	0.17 0.07

Undesired	Total IX	Unique IX, before	Unique IX, after
WVPY D21 DD LIC	138.7 1,665	51.6 848	
WUNC-TV D20 DT CP	95.9 6,773	36.0 2,541	
WHSV-TV D20 DT APP	114.9 1,032	67.4 598	
WMPT D21 DT APP	420.9 5,856	325.7 4,992	
WCPB D21 DT BL	4.0 48	0.0 0	
WUNG-TV D21 DT CP	621.6 15,969	478.0 8,900	
WUNJ-TV D21 DT BL	115.8 6,269	0.0 0	
WPNT D21 DT CP	19.8 0	7.9 0	
WVBT D21 DT BL	63.5 405	19.8 20	
WCVE-TV D22 DT CP	19.9 496	8.0 376	

Interference to DTVBL24812 BL, scenario 150

	Call	Chan	Svc	Status	City, State	File Number	Distance
Desired:	WWCW	D21	DT	BL	LYNCHBURG, VA	DTVBL24812	
Undesireds:	WVPY	D21	DD	LIC	FRONT ROYAL, VA	BLEDT20140714AAV	214.8 km
	WUNC-TV	D20	DT	CP	CHAPEL HILL, NC	BLANK0000025215	166.9
	WMPT	D21	DT	APP	ANNAPOLIS, MD	BLANK0000029874	324.1

WFPT	D21	DT	CP	FREDERICK, MD	BLANK0000025177	295.7
WCPB	D21	DT	BL	SALISBURY, MD	DTVBL40618	373.8
WUNG-TV	D21	DT	CP	CONCORD, NC	BLANK0000025213	235.0
WUNJ-TV	D21	DT	BL	WILMINGTON, NC	DTVBL69332	356.6
WPNT	D21	DT	CP	PITTSBURGH, PA	BLANK0000025702	354.3
WVBT	D21	DT	BL	VIRGINIA BEACH, VA	DTVBL65387	282.3
WUVC-DT	D22	DT	CP	FAYETTEVILLE, NC	BLANK0000025149	209.4
WCVE-TV	D22	DT	CP	RICHMOND, VA	BLANK0000027467	180.6

Service area		Terrain-limited		IX-free, before		IX-free, after		Percent New IX	
38813.3	1,404,367	32342.1	1,213,115	31219.9	1,187,647	31156.4	1,186,731	0.20	0.08

Undesired		Total IX	Unique IX, before		Unique IX, after	
WVPY D21 DD LIC	138.7	1,665			63.5	916
WUNC-TV D20 DT CP	95.9	6,773	36.0	2,541	36.0	2,541
WMPT D21 DT APP	420.9	5,856	349.4	5,087	317.8	4,932
WCPB D21 DT BL	4.0	48	0.0	0	0.0	0
WUNG-TV D21 DT CP	621.6	15,969	489.9	9,188	462.1	8,644
WUNJ-TV D21 DT BL	115.8	6,269	0.0	0	0.0	0
WPNT D21 DT CP	19.8	0	7.9	0	4.0	0
WVBT D21 DT BL	63.5	405	23.8	21	19.8	21
WCVE-TV D22 DT CP	19.9	496	8.0	376	8.0	376

Interference to DTVBL24812 BL, scenario 151

	Call	Chan	Svc	Status	City, State	File Number	Distance
Desired:	WWCW	D21	DT	BL	LYNCHBURG, VA	DTVBL24812	
Undesireds:	WVPY	D21	DD	LIC	FRONT ROYAL, VA	BLEDT20140714AAV	214.8 km
	WUNC-TV	D20	DT	CP	CHAPEL HILL, NC	BLANK0000025215	166.9
	WHSV-TV	D20	DT	APP	HARRISONBURG, VA	BLANK0000029912	98.0
	WMPT	D21	DT	APP	ANNAPOLIS, MD	BLANK0000029874	324.1
	WFPT	D21	DT	CP	FREDERICK, MD	BLANK0000025177	295.7
	WCPB	D21	DT	BL	SALISBURY, MD	DTVBL40618	373.8
	WUNG-TV	D21	DT	CP	CONCORD, NC	BLANK0000025213	235.0

WUNJ-TV	D21	DT	BL	WILMINGTON, NC	DTVBL69332	356.6
WPNT	D21	DT	CP	PITTSBURGH, PA	BLANK0000025702	354.3
WVBT	D21	DT	BL	VIRGINIA BEACH, VA	DTVBL65387	282.3
WUVC-DT	D22	DT	CP	FAYETTEVILLE, NC	BLANK0000025149	209.4
WCVE-TV	D22	DT	BL	RICHMOND, VA	DTVBL9987	180.6

Service area		Terrain-limited		IX-free, before		IX-free, after		Percent New IX	
38813.3	1,404,367	32342.1	1,213,115	31160.5	1,187,425	31108.9	1,186,577	0.17	0.07

Undesired		Total IX	Unique IX, before		Unique IX, after	
WVPY D21 DD LIC	138.7	1,665			51.6	848
WUNC-TV D20 DT CP	95.9	6,773	36.0	2,541	36.0	2,541
WHSV-TV D20 DT APP	114.9	1,032	67.4	598	55.5	530
WMPT D21 DT APP	420.9	5,856	325.7	5,039	309.9	4,968
WCPB D21 DT BL	4.0	48	0.0	0	0.0	0
WUNG-TV D21 DT CP	621.6	15,969	478.0	8,900	458.1	8,584
WUNJ-TV D21 DT BL	115.8	6,269	0.0	0	0.0	0
WPNT D21 DT CP	19.8	0	7.9	0	4.0	0
WVBT D21 DT BL	63.5	405	19.8	20	15.9	20
WCVE-TV D22 DT BL	11.9	73	0.0	0	0.0	0

Interference to DTVBL24812 BL, scenario 152

	Call	Chan	Svc	Status	City, State	File Number	Distance
Desired:	WWCW	D21	DT	BL	LYNCHBURG, VA	DTVBL24812	
Undesireds:	WVPY	D21	DD	LIC	FRONT ROYAL, VA	BLEDT20140714AAV	214.8 km
	WUNC-TV	D20	DT	CP	CHAPEL HILL, NC	BLANK0000025215	166.9
	WMPT	D21	DT	APP	ANNAPOLIS, MD	BLANK0000029874	324.1
	WFPT	D21	DT	CP	FREDERICK, MD	BLANK0000025177	295.7
	WCPB	D21	DT	BL	SALISBURY, MD	DTVBL40618	373.8
	WUNG-TV	D21	DT	CP	CONCORD, NC	BLANK0000025213	235.0
	WUNJ-TV	D21	DT	BL	WILMINGTON, NC	DTVBL69332	356.6
	WPNT	D21	DT	CP	PITTSBURGH, PA	BLANK0000025702	354.3
	WVBT	D21	DT	BL	VIRGINIA BEACH, VA	DTVBL65387	282.3

WUVC-DT	D22	DT	CP	FAYETTEVILLE, NC	BLANK0000025149	209.4
WCVE-TV	D22	DT	BL	RICHMOND, VA	DTVBL9987	180.6

Service area		Terrain-limited		IX-free, before		IX-free, after		Percent New IX
38813.3	1,404,367	32342.1	1,213,115	31227.9	1,188,023	31164.4	1,187,107	0.20 0.08

Undesired		Total IX		Unique IX, before		Unique IX, after
WVPY D21 DD LIC	138.7	1,665			63.5	916
WUNC-TV D20 DT CP	95.9	6,773	36.0	2,541	36.0	2,541
WMPT D21 DT APP	420.9	5,856	349.4	5,134	317.8	4,979
WCPB D21 DT BL	4.0	48	0.0	0	0.0	0
WUNG-TV D21 DT CP	621.6	15,969	489.9	9,188	462.1	8,644
WUNJ-TV D21 DT BL	115.8	6,269	0.0	0	0.0	0
WPNT D21 DT CP	19.8	0	7.9	0	4.0	0
WVBT D21 DT BL	63.5	405	23.8	21	19.8	21
WCVE-TV D22 DT BL	11.9	73	0.0	0	0.0	0

Interference to DTVBL24812 BL, scenario 153

	Call	Chan	Svc	Status	City, State	File Number	Distance
Desired:	WWCW	D21	DT	BL	LYNCHBURG, VA	DTVBL24812	
Undesireds:	WVPY	D21	DD	LIC	FRONT ROYAL, VA	BLEDT20140714AAV	214.8 km
	WUNC-TV	D20	DT	CP	CHAPEL HILL, NC	BLANK0000025215	166.9
	WHSV-TV	D20	DT	APP	HARRISONBURG, VA	BLANK0000029912	98.0
	WMPT	D21	DT	APP	ANNAPOLIS, MD	BLANK0000029874	324.1
	WFPT	D21	DT	CP	FREDERICK, MD	BLANK0000025177	295.7
	WCPB	D21	DT	BL	SALISBURY, MD	DTVBL40618	373.8
	WUNG-TV	D21	DT	CP	CONCORD, NC	BLANK0000025213	235.0
	WUNJ-TV	D21	DT	CP	WILMINGTON, NC	BLANK0000025131	356.6
	WPNT	D21	DT	BL	PITTSBURGH, PA	DTVBL73907	354.3
	WVBT	D21	DT	BL	VIRGINIA BEACH, VA	DTVBL65387	282.3
	WUVC-DT	D22	DT	CP	FAYETTEVILLE, NC	BLANK0000025149	209.4
	WCVE-TV	D22	DT	CP	RICHMOND, VA	BLANK0000027467	180.6

Service area		Terrain-limited		IX-free, before		IX-free, after		Percent New IX	
38813.3	1,404,367	32342.1	1,213,115	31152.5	1,187,049	31101.0	1,186,201	0.17	0.07

Undesired		Total IX		Unique IX, before		Unique IX, after	
WVPY D21 DD LIC	138.7	1,665				51.6	848
WUNC-TV D20 DT CP	95.9	6,773	36.0	2,541	36.0	2,541	
WHSV-TV D20 DT APP	114.9	1,032	67.4	598	55.5	530	
WMPT D21 DT APP	420.9	5,856	325.7	4,992	309.9	4,921	
WCPB D21 DT BL	4.0	48	0.0	0	0.0	0	
WUNG-TV D21 DT CP	621.6	15,969	474.0	8,623	454.1	8,307	
WUNJ-TV D21 DT CP	119.8	6,546	0.0	0	0.0	0	
WPNT D21 DT BL	19.8	0	7.9	0	4.0	0	
WVBT D21 DT BL	63.5	405	19.8	20	15.9	20	
WCVE-TV D22 DT CP	19.9	496	8.0	376	8.0	376	

Interference to DTVBL24812 BL, scenario 154

	Call	Chan	Svc	Status	City, State	File Number	Distance
Desired:	WWCW	D21	DT	BL	LYNCHBURG, VA	DTVBL24812	
Undesireds:	WVPY	D21	DD	LIC	FRONT ROYAL, VA	BLEDT20140714AAV	214.8 km
	WUNC-TV	D20	DT	CP	CHAPEL HILL, NC	BLANK0000025215	166.9
	WMPT	D21	DT	APP	ANNAPOLIS, MD	BLANK0000029874	324.1
	WFPT	D21	DT	CP	FREDERICK, MD	BLANK0000025177	295.7
	WCPB	D21	DT	BL	SALISBURY, MD	DTVBL40618	373.8
	WUNG-TV	D21	DT	CP	CONCORD, NC	BLANK0000025213	235.0
	WUNJ-TV	D21	DT	CP	WILMINGTON, NC	BLANK0000025131	356.6
	WPNT	D21	DT	BL	PITTSBURGH, PA	DTVBL73907	354.3
	WVBT	D21	DT	BL	VIRGINIA BEACH, VA	DTVBL65387	282.3
	WUVC-DT	D22	DT	CP	FAYETTEVILLE, NC	BLANK0000025149	209.4
	WCVE-TV	D22	DT	CP	RICHMOND, VA	BLANK0000027467	180.6

Service area		Terrain-limited		IX-free, before		IX-free, after		Percent New IX	
38813.3	1,404,367	32342.1	1,213,115	31219.9	1,187,647	31156.4	1,186,731	0.20	0.08

Undesired		Total IX	Unique IX, before	Unique IX, after
WVPY D21 DD LIC	138.7	1,665	63.5	916
WUNC-TV D20 DT CP	95.9	6,773	36.0	2,541
WMPT D21 DT APP	420.9	5,856	349.4	5,087
WCPB D21 DT BL	4.0	48	0.0	0
WUNG-TV D21 DT CP	621.6	15,969	485.9	8,911
WUNJ-TV D21 DT CP	119.8	6,546	0.0	0
WPNT D21 DT BL	19.8	0	7.9	0
WVBT D21 DT BL	63.5	405	23.8	21
WCVE-TV D22 DT CP	19.9	496	8.0	376

Interference to DTVBL24812 BL, scenario 155

Desired:	Call	Chan	Svc	Status	City, State	File Number	Distance
	WWCW	D21	DT	BL	LYNCHBURG, VA	DTVBL24812	
Undesireds:	WVPY	D21	DD	LIC	FRONT ROYAL, VA	BLEDT20140714AAV	214.8 km
	WUNC-TV	D20	DT	CP	CHAPEL HILL, NC	BLANK0000025215	166.9
	WHSV-TV	D20	DT	APP	HARRISONBURG, VA	BLANK0000029912	98.0
	WMPT	D21	DT	APP	ANNAPOLIS, MD	BLANK0000029874	324.1
	WFPT	D21	DT	CP	FREDERICK, MD	BLANK0000025177	295.7
	WCPB	D21	DT	BL	SALISBURY, MD	DTVBL40618	373.8
	WUNG-TV	D21	DT	CP	CONCORD, NC	BLANK0000025213	235.0
	WUNJ-TV	D21	DT	CP	WILMINGTON, NC	BLANK0000025131	356.6
	WPNT	D21	DT	BL	PITTSBURGH, PA	DTVBL73907	354.3
	WVBT	D21	DT	BL	VIRGINIA BEACH, VA	DTVBL65387	282.3
	WUVC-DT	D22	DT	CP	FAYETTEVILLE, NC	BLANK0000025149	209.4
	WCVE-TV	D22	DT	BL	RICHMOND, VA	DTVBL9987	180.6

Service area	Terrain-limited	IX-free, before	IX-free, after	Percent New IX
38813.3 1,404,367	32342.1 1,213,115	31160.5 1,187,425	31108.9 1,186,577	0.17 0.07

Undesired		Total IX	Unique IX, before	Unique IX, after
WVPY D21 DD LIC	138.7	1,665	51.6	848
WUNC-TV D20 DT CP	95.9	6,773	36.0	2,541

WHSV-TV D20 DT APP	114.9	1,032	67.4	598	55.5	530
WMPT D21 DT APP	420.9	5,856	325.7	5,039	309.9	4,968
WCPB D21 DT BL	4.0	48	0.0	0	0.0	0
WUNG-TV D21 DT CP	621.6	15,969	474.0	8,623	454.1	8,307
WUNJ-TV D21 DT CP	119.8	6,546	0.0	0	0.0	0
WPNT D21 DT BL	19.8	0	7.9	0	4.0	0
WVBT D21 DT BL	63.5	405	19.8	20	15.9	20
WCVE-TV D22 DT BL	11.9	73	0.0	0	0.0	0

Interference to DTVBL24812 BL, scenario 156

	Call	Chan	Svc	Status	City, State	File Number	Distance
Desired:	WWCW	D21	DT	BL	LYNCHBURG, VA	DTVBL24812	
Undesireds:	WVPY	D21	DD	LIC	FRONT ROYAL, VA	BLEDT20140714AAV	214.8 km
	WUNC-TV	D20	DT	CP	CHAPEL HILL, NC	BLANK0000025215	166.9
	WMPT	D21	DT	APP	ANNAPOLIS, MD	BLANK0000029874	324.1
	WFPT	D21	DT	CP	FREDERICK, MD	BLANK0000025177	295.7
	WCPB	D21	DT	BL	SALISBURY, MD	DTVBL40618	373.8
	WUNG-TV	D21	DT	CP	CONCORD, NC	BLANK0000025213	235.0
	WUNJ-TV	D21	DT	CP	WILMINGTON, NC	BLANK0000025131	356.6
	WPNT	D21	DT	BL	PITTSBURGH, PA	DTVBL73907	354.3
	WVBT	D21	DT	BL	VIRGINIA BEACH, VA	DTVBL65387	282.3
	WUVC-DT	D22	DT	CP	FAYETTEVILLE, NC	BLANK0000025149	209.4
	WCVE-TV	D22	DT	BL	RICHMOND, VA	DTVBL9987	180.6

Service area		Terrain-limited		IX-free, before		IX-free, after		Percent New IX
38813.3	1,404,367	32342.1	1,213,115	31227.9	1,188,023	31164.4	1,187,107	0.20 0.08

Undesired		Total IX	Unique IX, before	Unique IX, after
WVPY D21 DD LIC	138.7	1,665	63.5	916
WUNC-TV D20 DT CP	95.9	6,773	36.0	2,541
WMPT D21 DT APP	420.9	5,856	349.4	5,134
WCPB D21 DT BL	4.0	48	0.0	0
WUNG-TV D21 DT CP	621.6	15,969	485.9	8,911

WUNJ-TV D21 DT CP	119.8	6,546	0.0	0	0.0	0
WPNT D21 DT BL	19.8	0	7.9	0	4.0	0
WVBT D21 DT BL	63.5	405	23.8	21	19.8	21
WCVE-TV D22 DT BL	11.9	73	0.0	0	0.0	0

Interference to DTVBL24812 BL, scenario 157

	Call	Chan	Svc	Status	City, State	File Number	Distance
Desired:	WWCW	D21	DT	BL	LYNCHBURG, VA	DTVBL24812	
Undesireds:	WVPY	D21	DD	LIC	FRONT ROYAL, VA	BLEDT20140714AAV	214.8 km
	WUNC-TV	D20	DT	CP	CHAPEL HILL, NC	BLANK0000025215	166.9
	WHSV-TV	D20	DT	APP	HARRISONBURG, VA	BLANK0000029912	98.0
	WMPT	D21	DT	APP	ANNAPOLIS, MD	BLANK0000029874	324.1
	WFPT	D21	DT	CP	FREDERICK, MD	BLANK0000025177	295.7
	WCPB	D21	DT	BL	SALISBURY, MD	DTVBL40618	373.8
	WUNG-TV	D21	DT	CP	CONCORD, NC	BLANK0000025213	235.0
	WUNJ-TV	D21	DT	BL	WILMINGTON, NC	DTVBL69332	356.6
	WPNT	D21	DT	BL	PITTSBURGH, PA	DTVBL73907	354.3
	WVBT	D21	DT	BL	VIRGINIA BEACH, VA	DTVBL65387	282.3
	WUVC-DT	D22	DT	CP	FAYETTEVILLE, NC	BLANK0000025149	209.4
	WCVE-TV	D22	DT	CP	RICHMOND, VA	BLANK0000027467	180.6

Service area		Terrain-limited		IX-free, before		IX-free, after		Percent New IX
38813.3	1,404,367	32342.1	1,213,115	31152.5	1,187,049	31101.0	1,186,201	0.17 0.07

Undesired		Total IX	Unique IX, before	Unique IX, after
WVPY D21 DD LIC	138.7	1,665	51.6	848
WUNC-TV D20 DT CP	95.9	6,773	36.0	2,541
WHSV-TV D20 DT APP	114.9	1,032	67.4	598
WMPT D21 DT APP	420.9	5,856	325.7	4,992
WCPB D21 DT BL	4.0	48	0.0	0
WUNG-TV D21 DT CP	621.6	15,969	478.0	8,900
WUNJ-TV D21 DT BL	115.8	6,269	0.0	0
WPNT D21 DT BL	19.8	0	7.9	0

WVBT D21 DT BL	63.5	405	19.8	20	15.9	20
WCVE-TV D22 DT CP	19.9	496	8.0	376	8.0	376

Interference to DTVBL24812 BL, scenario 158

	Call	Chan	Svc	Status	City, State	File Number	Distance
Desired:	WWCW	D21	DT	BL	LYNCHBURG, VA	DTVBL24812	
Undesireds:	WVPY	D21	DD	LIC	FRONT ROYAL, VA	BLEDT20140714AAV	214.8 km
	WUNC-TV	D20	DT	CP	CHAPEL HILL, NC	BLANK0000025215	166.9
	WMPT	D21	DT	APP	ANNAPOLIS, MD	BLANK0000029874	324.1
	WFPT	D21	DT	CP	FREDERICK, MD	BLANK0000025177	295.7
	WCPB	D21	DT	BL	SALISBURY, MD	DTVBL40618	373.8
	WUNG-TV	D21	DT	CP	CONCORD, NC	BLANK0000025213	235.0
	WUNJ-TV	D21	DT	BL	WILMINGTON, NC	DTVBL69332	356.6
	WPNT	D21	DT	BL	PITTSBURGH, PA	DTVBL73907	354.3
	WVBT	D21	DT	BL	VIRGINIA BEACH, VA	DTVBL65387	282.3
	WUVC-DT	D22	DT	CP	FAYETTEVILLE, NC	BLANK0000025149	209.4
	WCVE-TV	D22	DT	CP	RICHMOND, VA	BLANK0000027467	180.6

Service area		Terrain-limited		IX-free, before		IX-free, after		Percent New IX	
38813.3	1,404,367	32342.1	1,213,115	31219.9	1,187,647	31156.4	1,186,731	0.20	0.08

Undesired		Total IX	Unique IX, before		Unique IX, after	
WVPY D21 DD LIC	138.7	1,665	63.5	916		
WUNC-TV D20 DT CP	95.9	6,773	36.0	2,541	36.0	2,541
WMPT D21 DT APP	420.9	5,856	349.4	5,087	317.8	4,932
WCPB D21 DT BL	4.0	48	0.0	0	0.0	0
WUNG-TV D21 DT CP	621.6	15,969	489.9	9,188	462.1	8,644
WUNJ-TV D21 DT BL	115.8	6,269	0.0	0	0.0	0
WPNT D21 DT BL	19.8	0	7.9	0	4.0	0
WVBT D21 DT BL	63.5	405	23.8	21	19.8	21
WCVE-TV D22 DT CP	19.9	496	8.0	376	8.0	376

Interference to DTVBL24812 BL, scenario 159

	Call	Chan	Svc	Status	City, State	File Number	Distance
Desired:	WWCW	D21	DT	BL	LYNCHBURG, VA	DTVBL24812	
Undesireds:	WVPY	D21	DD	LIC	FRONT ROYAL, VA	BLEDT20140714AAV	214.8 km
	WUNC-TV	D20	DT	CP	CHAPEL HILL, NC	BLANK0000025215	166.9
	WHSV-TV	D20	DT	APP	HARRISONBURG, VA	BLANK0000029912	98.0
	WMPT	D21	DT	APP	ANNAPOLIS, MD	BLANK0000029874	324.1
	WFPT	D21	DT	CP	FREDERICK, MD	BLANK0000025177	295.7
	WCPB	D21	DT	BL	SALISBURY, MD	DTVBL40618	373.8
	WUNG-TV	D21	DT	CP	CONCORD, NC	BLANK0000025213	235.0
	WUNJ-TV	D21	DT	BL	WILMINGTON, NC	DTVBL69332	356.6
	WPNT	D21	DT	BL	PITTSBURGH, PA	DTVBL73907	354.3
	WVBT	D21	DT	BL	VIRGINIA BEACH, VA	DTVBL65387	282.3
	WUVC-DT	D22	DT	CP	FAYETTEVILLE, NC	BLANK0000025149	209.4
	WCVE-TV	D22	DT	BL	RICHMOND, VA	DTVBL9987	180.6

Service area	Terrain-limited	IX-free, before	IX-free, after	Percent New IX
38813.3 1,404,367	32342.1 1,213,115	31160.5 1,187,425	31108.9 1,186,577	0.17 0.07

Undesired	Total IX	Unique IX, before	Unique IX, after
WVPY D21 DD LIC 138.7	1,665	51.6	848
WUNC-TV D20 DT CP 95.9	6,773	36.0	2,541
WHSV-TV D20 DT APP 114.9	1,032	67.4	598
WMPT D21 DT APP 420.9	5,856	325.7	5,039
WCPB D21 DT BL 4.0	48	0.0	0
WUNG-TV D21 DT CP 621.6	15,969	478.0	8,900
WUNJ-TV D21 DT BL 115.8	6,269	0.0	0
WPNT D21 DT BL 19.8	0	7.9	0
WVBT D21 DT BL 63.5	405	19.8	20
WCVE-TV D22 DT BL 11.9	73	0.0	0

Interference to DTVBL24812 BL, scenario 160

	Call	Chan	Svc	Status	City, State	File Number	Distance
Desired:	WWCW	D21	DT	BL	LYNCHBURG, VA	DTVBL24812	
Undesireds:	WVPY	D21	DD	LIC	FRONT ROYAL, VA	BLEDT20140714AAV	214.8 km
	WUNC-TV	D20	DT	CP	CHAPEL HILL, NC	BLANK0000025215	166.9
	WMPT	D21	DT	APP	ANNAPOLIS, MD	BLANK0000029874	324.1
	WFPT	D21	DT	CP	FREDERICK, MD	BLANK0000025177	295.7
	WCPB	D21	DT	BL	SALISBURY, MD	DTVBL40618	373.8
	WUNG-TV	D21	DT	CP	CONCORD, NC	BLANK0000025213	235.0
	WUNJ-TV	D21	DT	BL	WILMINGTON, NC	DTVBL69332	356.6
	WPNT	D21	DT	BL	PITTSBURGH, PA	DTVBL73907	354.3
	WVBT	D21	DT	BL	VIRGINIA BEACH, VA	DTVBL65387	282.3
	WUVC-DT	D22	DT	CP	FAYETTEVILLE, NC	BLANK0000025149	209.4
	WCVE-TV	D22	DT	BL	RICHMOND, VA	DTVBL9987	180.6

Service area	Terrain-limited	IX-free, before	IX-free, after	Percent New IX
38813.3 1,404,367	32342.1 1,213,115	31227.9 1,188,023	31164.4 1,187,107	0.20 0.08

Undesired	Total IX	Unique IX, before	Unique IX, after
WVPY D21 DD LIC	138.7 1,665	63.5 916	
WUNC-TV D20 DT CP	95.9 6,773	36.0 2,541	
WMPT D21 DT APP	420.9 5,856	349.4 5,134	
WCPB D21 DT BL	4.0 48	0.0 0	
WUNG-TV D21 DT CP	621.6 15,969	489.9 9,188	
WUNJ-TV D21 DT BL	115.8 6,269	0.0 0	
WPNT D21 DT BL	19.8 0	7.9 0	
WVBT D21 DT BL	63.5 405	23.8 21	
WCVE-TV D22 DT BL	11.9 73	0.0 0	

Interference to DTVBL24812 BL, scenario 161

	Call	Chan	Svc	Status	City, State	File Number	Distance
Desired:	WWCW	D21	DT	BL	LYNCHBURG, VA	DTVBL24812	
Undesireds:	WVPY	D21	DD	LIC	FRONT ROYAL, VA	BLEDT20140714AAV	214.8 km

WUNC-TV	D20	DT	BL	CHAPEL HILL, NC	DTVBL69080	166.9
WHSV-TV	D20	DT	APP	HARRISONBURG, VA	BLANK0000029912	98.0
WMPT	D21	DT	APP	ANNAPOLIS, MD	BLANK0000029874	324.1
WFPT	D21	DT	CP	FREDERICK, MD	BLANK0000025177	295.7
WCPB	D21	DT	BL	SALISBURY, MD	DTVBL40618	373.8
WUNG-TV	D21	DT	CP	CONCORD, NC	BLANK0000025213	235.0
WUNJ-TV	D21	DT	CP	WILMINGTON, NC	BLANK0000025131	356.6
WPNT	D21	DT	CP	PITTSBURGH, PA	BLANK0000025702	354.3
WVBT	D21	DT	CP	VIRGINIA BEACH, VA	BLANK0000028471	282.3
WUVC-DT	D22	DT	CP	FAYETTEVILLE, NC	BLANK0000025149	209.4
WCVE-TV	D22	DT	CP	RICHMOND, VA	BLANK0000027467	180.6

Service area	Terrain-limited	IX-free, before	IX-free, after	Percent New IX
38813.3 1,404,367	32342.1 1,213,115	31156.5 1,187,059	31104.9 1,186,211	0.17 0.07

Undesired	Total IX	Unique IX, before	Unique IX, after
WVPY D21 DD LIC	138.7 1,665	51.6 848	
WUNC-TV D20 DT BL	91.9 6,610	36.0 2,541	
WHSV-TV D20 DT APP	114.9 1,032	67.4 598	
WMPT D21 DT APP	420.9 5,856	349.5 5,088	
WCPB D21 DT BL	4.0 48	0.0 0	
WUNG-TV D21 DT CP	621.6 15,969	474.0 8,623	
WUNJ-TV D21 DT CP	119.8 6,546	4.0 163	
WPNT D21 DT CP	19.8 0	7.9 0	
WVBT D21 DT CP	35.7 299	15.9 10	
WCVE-TV D22 DT CP	19.9 496	8.0 376	

Interference to DTVBL24812 BL, scenario 162

	Call	Chan	Svc	Status	City, State	File Number	Distance
Desired:	WWCW	D21	DT	BL	LYNCHBURG, VA	DTVBL24812	
Undesireds:	WVPY	D21	DD	LIC	FRONT ROYAL, VA	BLEDT20140714AAV	214.8 km
	WUNC-TV	D20	DT	BL	CHAPEL HILL, NC	DTVBL69080	166.9
	WMPT	D21	DT	APP	ANNAPOLIS, MD	BLANK0000029874	324.1

WFPT	D21	DT	CP	FREDERICK, MD	BLANK0000025177	295.7
WCPB	D21	DT	BL	SALISBURY, MD	DTVBL40618	373.8
WUNG-TV	D21	DT	CP	CONCORD, NC	BLANK0000025213	235.0
WUNJ-TV	D21	DT	CP	WILMINGTON, NC	BLANK0000025131	356.6
WPNT	D21	DT	CP	PITTSBURGH, PA	BLANK0000025702	354.3
WVBT	D21	DT	CP	VIRGINIA BEACH, VA	BLANK0000028471	282.3
WUVC-DT	D22	DT	CP	FAYETTEVILLE, NC	BLANK0000025149	209.4
WCVE-TV	D22	DT	CP	RICHMOND, VA	BLANK0000027467	180.6

Service area		Terrain-limited		IX-free, before		IX-free, after		Percent New IX	
38813.3	1,404,367	32342.1	1,213,115	31223.9	1,187,657	31160.4	1,186,741	0.20	0.08

Undesired		Total IX	Unique IX, before		Unique IX, after	
WVPY D21 DD LIC	138.7	1,665			63.5	916
WUNC-TV D20 DT BL	91.9	6,610	36.0	2,541	36.0	2,541
WMPT D21 DT APP	420.9	5,856	373.2	5,183	341.6	5,028
WCPB D21 DT BL	4.0	48	0.0	0	0.0	0
WUNG-TV D21 DT CP	621.6	15,969	485.9	8,911	458.1	8,367
WUNJ-TV D21 DT CP	119.8	6,546	4.0	163	4.0	163
WPNT D21 DT CP	19.8	0	7.9	0	4.0	0
WVBT D21 DT CP	35.7	299	19.8	11	15.9	11
WCVE-TV D22 DT CP	19.9	496	8.0	376	8.0	376

Interference to DTVBL24812 BL, scenario 163

	Call	Chan	Svc	Status	City, State	File Number	Distance
Desired:	WWCW	D21	DT	BL	LYNCHBURG, VA	DTVBL24812	
Undesireds:	WVPY	D21	DD	LIC	FRONT ROYAL, VA	BLEDT20140714AAV	214.8 km
	WUNC-TV	D20	DT	BL	CHAPEL HILL, NC	DTVBL69080	166.9
	WHSV-TV	D20	DT	APP	HARRISONBURG, VA	BLANK0000029912	98.0
	WMPT	D21	DT	APP	ANNAPOLIS, MD	BLANK0000029874	324.1
	WFPT	D21	DT	CP	FREDERICK, MD	BLANK0000025177	295.7
	WCPB	D21	DT	BL	SALISBURY, MD	DTVBL40618	373.8
	WUNG-TV	D21	DT	CP	CONCORD, NC	BLANK0000025213	235.0

WUNJ-TV	D21	DT	CP	WILMINGTON, NC	BLANK0000025131	356.6
WPNT	D21	DT	CP	PITTSBURGH, PA	BLANK0000025702	354.3
WVBT	D21	DT	CP	VIRGINIA BEACH, VA	BLANK0000028471	282.3
WUVC-DT	D22	DT	CP	FAYETTEVILLE, NC	BLANK0000025149	209.4
WCVE-TV	D22	DT	BL	RICHMOND, VA	DTVBL9987	180.6

Service area	Terrain-limited	IX-free, before	IX-free, after	Percent New IX
38813.3 1,404,367	32342.1 1,213,115	31164.5 1,187,435	31112.9 1,186,587	0.17 0.07

Undesired	Total IX	Unique IX, before	Unique IX, after
WVPY D21 DD LIC	138.7 1,665	51.6 848	
WUNC-TV D20 DT BL	91.9 6,610	36.0 2,541	
WHSV-TV D20 DT APP	114.9 1,032	67.4 598	
WMPT D21 DT APP	420.9 5,856	349.5 5,135	
WCPB D21 DT BL	4.0 48	0.0 0	
WUNG-TV D21 DT CP	621.6 15,969	474.0 8,623	
WUNJ-TV D21 DT CP	119.8 6,546	4.0 163	
WPNT D21 DT CP	19.8 0	7.9 0	
WVBT D21 DT CP	35.7 299	15.9 10	
WCVE-TV D22 DT BL	11.9 73	0.0 0	

Interference to DTVBL24812 BL, scenario 164

	Call	Chan	Svc	Status	City, State	File Number	Distance
Desired:	WWCW	D21	DT	BL	LYNCHBURG, VA	DTVBL24812	
Undesireds:	WVPY	D21	DD	LIC	FRONT ROYAL, VA	BLEDT20140714AAV	214.8 km
	WUNC-TV	D20	DT	BL	CHAPEL HILL, NC	DTVBL69080	166.9
	WMPT	D21	DT	APP	ANNAPOLIS, MD	BLANK0000029874	324.1
	WFPT	D21	DT	CP	FREDERICK, MD	BLANK0000025177	295.7
	WCPB	D21	DT	BL	SALISBURY, MD	DTVBL40618	373.8
	WUNG-TV	D21	DT	CP	CONCORD, NC	BLANK0000025213	235.0
	WUNJ-TV	D21	DT	CP	WILMINGTON, NC	BLANK0000025131	356.6
	WPNT	D21	DT	CP	PITTSBURGH, PA	BLANK0000025702	354.3
	WVBT	D21	DT	CP	VIRGINIA BEACH, VA	BLANK0000028471	282.3

WUVC-DT	D22	DT	CP	FAYETTEVILLE, NC	BLANK0000025149	209.4
WCVE-TV	D22	DT	BL	RICHMOND, VA	DTVBL9987	180.6

Service area		Terrain-limited		IX-free, before		IX-free, after		Percent New IX
38813.3	1,404,367	32342.1	1,213,115	31231.8	1,188,033	31168.4	1,187,117	0.20 0.08

Undesired		Total IX		Unique IX, before		Unique IX, after
WVPY D21 DD LIC	138.7	1,665			63.5	916
WUNC-TV D20 DT BL	91.9	6,610	36.0	2,541	36.0	2,541
WMPT D21 DT APP	420.9	5,856	373.2	5,230	341.6	5,075
WCPB D21 DT BL	4.0	48	0.0	0	0.0	0
WUNG-TV D21 DT CP	621.6	15,969	485.9	8,911	458.1	8,367
WUNJ-TV D21 DT CP	119.8	6,546	4.0	163	4.0	163
WPNT D21 DT CP	19.8	0	7.9	0	4.0	0
WVBT D21 DT CP	35.7	299	19.8	11	15.9	11
WCVE-TV D22 DT BL	11.9	73	0.0	0	0.0	0

Interference to DTVBL24812 BL, scenario 165

	Call	Chan	Svc	Status	City, State	File Number	Distance
Desired:	WWCW	D21	DT	BL	LYNCHBURG, VA	DTVBL24812	
Undesireds:	WVPY	D21	DD	LIC	FRONT ROYAL, VA	BLEDT20140714AAV	214.8 km
	WUNC-TV	D20	DT	BL	CHAPEL HILL, NC	DTVBL69080	166.9
	WHSV-TV	D20	DT	APP	HARRISONBURG, VA	BLANK0000029912	98.0
	WMPT	D21	DT	APP	ANNAPOLIS, MD	BLANK0000029874	324.1
	WFPT	D21	DT	CP	FREDERICK, MD	BLANK0000025177	295.7
	WCPB	D21	DT	BL	SALISBURY, MD	DTVBL40618	373.8
	WUNG-TV	D21	DT	CP	CONCORD, NC	BLANK0000025213	235.0
	WUNJ-TV	D21	DT	BL	WILMINGTON, NC	DTVBL69332	356.6
	WPNT	D21	DT	CP	PITTSBURGH, PA	BLANK0000025702	354.3
	WVBT	D21	DT	CP	VIRGINIA BEACH, VA	BLANK0000028471	282.3
	WUVC-DT	D22	DT	CP	FAYETTEVILLE, NC	BLANK0000025149	209.4
	WCVE-TV	D22	DT	CP	RICHMOND, VA	BLANK0000027467	180.6

Service area		Terrain-limited		IX-free, before		IX-free, after		Percent New IX	
38813.3	1,404,367	32342.1	1,213,115	31156.5	1,187,059	31104.9	1,186,211	0.17	0.07

Undesired		Total IX		Unique IX, before		Unique IX, after	
WVPY D21 DD LIC	138.7	1,665				51.6	848
WUNC-TV D20 DT BL	91.9	6,610	36.0	2,541	36.0	2,541	
WHSV-TV D20 DT APP	114.9	1,032	67.4	598	55.5	530	
WMPT D21 DT APP	420.9	5,856	349.5	5,088	333.7	5,017	
WCPB D21 DT BL	4.0	48	0.0	0	0.0	0	
WUNG-TV D21 DT CP	621.6	15,969	478.0	8,900	458.1	8,584	
WUNJ-TV D21 DT BL	115.8	6,269	4.0	163	4.0	163	
WPNT D21 DT CP	19.8	0	7.9	0	4.0	0	
WVBT D21 DT CP	35.7	299	15.9	10	11.9	10	
WCVE-TV D22 DT CP	19.9	496	8.0	376	8.0	376	

Interference to DTVBL24812 BL, scenario 166

	Call	Chan	Svc	Status	City, State	File Number	Distance
Desired:	WWCW	D21	DT	BL	LYNCHBURG, VA	DTVBL24812	
Undesireds:	WVPY	D21	DD	LIC	FRONT ROYAL, VA	BLEDT20140714AAV	214.8 km
	WUNC-TV	D20	DT	BL	CHAPEL HILL, NC	DTVBL69080	166.9
	WMPT	D21	DT	APP	ANNAPOLIS, MD	BLANK0000029874	324.1
	WFPT	D21	DT	CP	FREDERICK, MD	BLANK0000025177	295.7
	WCPB	D21	DT	BL	SALISBURY, MD	DTVBL40618	373.8
	WUNG-TV	D21	DT	CP	CONCORD, NC	BLANK0000025213	235.0
	WUNJ-TV	D21	DT	BL	WILMINGTON, NC	DTVBL69332	356.6
	WPNT	D21	DT	CP	PITTSBURGH, PA	BLANK0000025702	354.3
	WVBT	D21	DT	CP	VIRGINIA BEACH, VA	BLANK0000028471	282.3
	WUVC-DT	D22	DT	CP	FAYETTEVILLE, NC	BLANK0000025149	209.4
	WCVE-TV	D22	DT	CP	RICHMOND, VA	BLANK0000027467	180.6

Service area		Terrain-limited		IX-free, before		IX-free, after		Percent New IX	
38813.3	1,404,367	32342.1	1,213,115	31223.9	1,187,657	31160.4	1,186,741	0.20	0.08

Undesired		Total IX	Unique IX, before		Unique IX, after	
WVPY D21 DD LIC	138.7	1,665			63.5	916
WUNC-TV D20 DT BL	91.9	6,610	36.0	2,541	36.0	2,541
WMPT D21 DT APP	420.9	5,856	373.2	5,183	341.6	5,028
WCPB D21 DT BL	4.0	48	0.0	0	0.0	0
WUNG-TV D21 DT CP	621.6	15,969	489.9	9,188	462.1	8,644
WUNJ-TV D21 DT BL	115.8	6,269	4.0	163	4.0	163
WPNT D21 DT CP	19.8	0	7.9	0	4.0	0
WVBT D21 DT CP	35.7	299	19.8	11	15.9	11
WCVE-TV D22 DT CP	19.9	496	8.0	376	8.0	376

Interference to DTVBL24812 BL, scenario 167

	Call	Chan	Svc	Status	City, State	File Number	Distance
Desired:	WWCW	D21	DT	BL	LYNCHBURG, VA	DTVBL24812	
Undesireds:	WVPY	D21	DD	LIC	FRONT ROYAL, VA	BLEDT20140714AAV	214.8 km
	WUNC-TV	D20	DT	BL	CHAPEL HILL, NC	DTVBL69080	166.9
	WHSV-TV	D20	DT	APP	HARRISONBURG, VA	BLANK0000029912	98.0
	WMPT	D21	DT	APP	ANNAPOLIS, MD	BLANK0000029874	324.1
	WFPT	D21	DT	CP	FREDERICK, MD	BLANK0000025177	295.7
	WCPB	D21	DT	BL	SALISBURY, MD	DTVBL40618	373.8
	WUNG-TV	D21	DT	CP	CONCORD, NC	BLANK0000025213	235.0
	WUNJ-TV	D21	DT	BL	WILMINGTON, NC	DTVBL69332	356.6
	WPNT	D21	DT	CP	PITTSBURGH, PA	BLANK0000025702	354.3
	WVBT	D21	DT	CP	VIRGINIA BEACH, VA	BLANK0000028471	282.3
	WUVC-DT	D22	DT	CP	FAYETTEVILLE, NC	BLANK0000025149	209.4
	WCVE-TV	D22	DT	BL	RICHMOND, VA	DTVBL9987	180.6

Service area		Terrain-limited		IX-free, before		IX-free, after	Percent New IX
38813.3	1,404,367	32342.1	1,213,115	31164.5	1,187,435	31112.9	1,186,587
							0.17
							0.07

Undesired		Total IX	Unique IX, before		Unique IX, after	
WVPY D21 DD LIC	138.7	1,665			51.6	848
WUNC-TV D20 DT BL	91.9	6,610	36.0	2,541	36.0	2,541

WHSV-TV D20 DT APP	114.9	1,032	67.4	598	55.5	530
WMPT D21 DT APP	420.9	5,856	349.5	5,135	333.7	5,064
WCPB D21 DT BL	4.0	48	0.0	0	0.0	0
WUNG-TV D21 DT CP	621.6	15,969	478.0	8,900	458.1	8,584
WUNJ-TV D21 DT BL	115.8	6,269	4.0	163	4.0	163
WPNT D21 DT CP	19.8	0	7.9	0	4.0	0
WVBT D21 DT CP	35.7	299	15.9	10	11.9	10
WCVE-TV D22 DT BL	11.9	73	0.0	0	0.0	0

Interference to DTVBL24812 BL, scenario 168

	Call	Chan	Svc	Status	City, State	File Number	Distance
Desired:	WWCW	D21	DT	BL	LYNCHBURG, VA	DTVBL24812	
Undesireds:	WVPY	D21	DD	LIC	FRONT ROYAL, VA	BLEDT20140714AAV	214.8 km
	WUNC-TV	D20	DT	BL	CHAPEL HILL, NC	DTVBL69080	166.9
	WMPT	D21	DT	APP	ANNAPOLIS, MD	BLANK0000029874	324.1
	WFPT	D21	DT	CP	FREDERICK, MD	BLANK0000025177	295.7
	WCPB	D21	DT	BL	SALISBURY, MD	DTVBL40618	373.8
	WUNG-TV	D21	DT	CP	CONCORD, NC	BLANK0000025213	235.0
	WUNJ-TV	D21	DT	BL	WILMINGTON, NC	DTVBL69332	356.6
	WPNT	D21	DT	CP	PITTSBURGH, PA	BLANK0000025702	354.3
	WVBT	D21	DT	CP	VIRGINIA BEACH, VA	BLANK0000028471	282.3
	WUVC-DT	D22	DT	CP	FAYETTEVILLE, NC	BLANK0000025149	209.4
	WCVE-TV	D22	DT	BL	RICHMOND, VA	DTVBL9987	180.6

Service area	Terrain-limited	IX-free, before	IX-free, after	Percent New IX
38813.3 1,404,367	32342.1 1,213,115	31231.8 1,188,033	31168.4 1,187,117	0.20 0.08

Undesired	Total IX	Unique IX, before	Unique IX, after
WVPY D21 DD LIC	138.7 1,665	63.5 916	
WUNC-TV D20 DT BL	91.9 6,610	36.0 2,541	
WMPT D21 DT APP	420.9 5,856	341.6 5,075	
WCPB D21 DT BL	4.0 48	0.0 0	
WUNG-TV D21 DT CP	621.6 15,969	462.1 8,644	

WUNJ-TV D21 DT BL	115.8	6,269	4.0	163	4.0	163
WPNT D21 DT CP	19.8	0	7.9	0	4.0	0
WVBT D21 DT CP	35.7	299	19.8	11	15.9	11
WCVE-TV D22 DT BL	11.9	73	0.0	0	0.0	0

Interference to DTVBL24812 BL, scenario 169

	Call	Chan	Svc	Status	City, State	File Number	Distance
Desired:	WWCW	D21	DT	BL	LYNCHBURG, VA	DTVBL24812	
Undesireds:	WVPY	D21	DD	LIC	FRONT ROYAL, VA	BLEDT20140714AAV	214.8 km
	WUNC-TV	D20	DT	BL	CHAPEL HILL, NC	DTVBL69080	166.9
	WHSV-TV	D20	DT	APP	HARRISONBURG, VA	BLANK0000029912	98.0
	WMPT	D21	DT	APP	ANNAPOLIS, MD	BLANK0000029874	324.1
	WFPT	D21	DT	CP	FREDERICK, MD	BLANK0000025177	295.7
	WCPB	D21	DT	BL	SALISBURY, MD	DTVBL40618	373.8
	WUNG-TV	D21	DT	CP	CONCORD, NC	BLANK0000025213	235.0
	WUNJ-TV	D21	DT	CP	WILMINGTON, NC	BLANK0000025131	356.6
	WPNT	D21	DT	BL	PITTSBURGH, PA	DTVBL73907	354.3
	WVBT	D21	DT	CP	VIRGINIA BEACH, VA	BLANK0000028471	282.3
	WUVC-DT	D22	DT	CP	FAYETTEVILLE, NC	BLANK0000025149	209.4
	WCVE-TV	D22	DT	CP	RICHMOND, VA	BLANK0000027467	180.6

Service area		Terrain-limited	IX-free, before		IX-free, after		Percent New IX	
38813.3	1,404,367	32342.1	1,213,115	31156.5	1,187,059	31104.9	1,186,211	0.17 0.07

Undesired		Total IX	Unique IX, before		Unique IX, after	
WVPY D21 DD LIC	138.7	1,665	51.6	848		
WUNC-TV D20 DT BL	91.9	6,610	36.0	2,541	36.0	2,541
WHSV-TV D20 DT APP	114.9	1,032	67.4	598	55.5	530
WMPT D21 DT APP	420.9	5,856	349.5	5,088	333.7	5,017
WCPB D21 DT BL	4.0	48	0.0	0	0.0	0
WUNG-TV D21 DT CP	621.6	15,969	474.0	8,623	454.1	8,307
WUNJ-TV D21 DT CP	119.8	6,546	4.0	163	4.0	163
WPNT D21 DT BL	19.8	0	7.9	0	4.0	0

WVBT D21 DT CP	35.7	299	15.9	10	11.9	10
WCVE-TV D22 DT CP	19.9	496	8.0	376	8.0	376

Interference to DTVBL24812 BL, scenario 170

	Call	Chan	Svc	Status	City, State	File Number	Distance
Desired:	WWCW	D21	DT	BL	LYNCHBURG, VA	DTVBL24812	
Undesireds:	WVPY	D21	DD	LIC	FRONT ROYAL, VA	BLEDT20140714AAV	214.8 km
	WUNC-TV	D20	DT	BL	CHAPEL HILL, NC	DTVBL69080	166.9
	WMPT	D21	DT	APP	ANNAPOLIS, MD	BLANK0000029874	324.1
	WFPT	D21	DT	CP	FREDERICK, MD	BLANK0000025177	295.7
	WCPB	D21	DT	BL	SALISBURY, MD	DTVBL40618	373.8
	WUNG-TV	D21	DT	CP	CONCORD, NC	BLANK0000025213	235.0
	WUNJ-TV	D21	DT	CP	WILMINGTON, NC	BLANK0000025131	356.6
	WPNT	D21	DT	BL	PITTSBURGH, PA	DTVBL73907	354.3
	WVBT	D21	DT	CP	VIRGINIA BEACH, VA	BLANK0000028471	282.3
	WUVC-DT	D22	DT	CP	FAYETTEVILLE, NC	BLANK0000025149	209.4
	WCVE-TV	D22	DT	CP	RICHMOND, VA	BLANK0000027467	180.6

Service area		Terrain-limited		IX-free, before		IX-free, after		Percent New IX	
38813.3	1,404,367	32342.1	1,213,115	31223.9	1,187,657	31160.4	1,186,741	0.20	0.08

Undesired		Total IX	Unique IX, before		Unique IX, after	
WVPY D21 DD LIC	138.7	1,665			63.5	916
WUNC-TV D20 DT BL	91.9	6,610	36.0	2,541	36.0	2,541
WMPT D21 DT APP	420.9	5,856	373.2	5,183	341.6	5,028
WCPB D21 DT BL	4.0	48	0.0	0	0.0	0
WUNG-TV D21 DT CP	621.6	15,969	485.9	8,911	458.1	8,367
WUNJ-TV D21 DT CP	119.8	6,546	4.0	163	4.0	163
WPNT D21 DT BL	19.8	0	7.9	0	4.0	0
WVBT D21 DT CP	35.7	299	19.8	11	15.9	11
WCVE-TV D22 DT CP	19.9	496	8.0	376	8.0	376

Interference to DTVBL24812 BL, scenario 171

	Call	Chan	Svc	Status	City, State	File Number	Distance
Desired:	WWCW	D21	DT	BL	LYNCHBURG, VA	DTVBL24812	
Undesireds:	WVPY	D21	DD	LIC	FRONT ROYAL, VA	BLEDT20140714AAV	214.8 km
	WUNC-TV	D20	DT	BL	CHAPEL HILL, NC	DTVBL69080	166.9
	WHSV-TV	D20	DT	APP	HARRISONBURG, VA	BLANK0000029912	98.0
	WMPT	D21	DT	APP	ANNAPOLIS, MD	BLANK0000029874	324.1
	WFPT	D21	DT	CP	FREDERICK, MD	BLANK0000025177	295.7
	WCPB	D21	DT	BL	SALISBURY, MD	DTVBL40618	373.8
	WUNG-TV	D21	DT	CP	CONCORD, NC	BLANK0000025213	235.0
	WUNJ-TV	D21	DT	CP	WILMINGTON, NC	BLANK0000025131	356.6
	WPNT	D21	DT	BL	PITTSBURGH, PA	DTVBL73907	354.3
	WVBT	D21	DT	CP	VIRGINIA BEACH, VA	BLANK0000028471	282.3
	WUVC-DT	D22	DT	CP	FAYETTEVILLE, NC	BLANK0000025149	209.4
	WCVE-TV	D22	DT	BL	RICHMOND, VA	DTVBL9987	180.6

Service area	Terrain-limited	IX-free, before	IX-free, after	Percent New IX
38813.3 1,404,367	32342.1 1,213,115	31164.5 1,187,435	31112.9 1,186,587	0.17 0.07

Undesired	Total IX	Unique IX, before	Unique IX, after
WVPY D21 DD LIC 138.7	1,665	51.6 848	
WUNC-TV D20 DT BL 91.9	6,610	36.0 2,541	
WHSV-TV D20 DT APP 114.9	1,032	67.4 598	
WMPT D21 DT APP 420.9	5,856	349.5 5,135	
WCPB D21 DT BL 4.0	48	0.0 0	
WUNG-TV D21 DT CP 621.6	15,969	474.0 8,623	
WUNJ-TV D21 DT CP 119.8	6,546	4.0 163	
WPNT D21 DT BL 19.8	0	7.9 0	
WVBT D21 DT CP 35.7	299	15.9 10	
WCVE-TV D22 DT BL 11.9	73	0.0 0	

Interference to DTVBL24812 BL, scenario 172

	Call	Chan	Svc	Status	City, State	File Number	Distance
Desired:	WWCW	D21	DT	BL	LYNCHBURG, VA	DTVBL24812	
Undesireds:	WVPY	D21	DD	LIC	FRONT ROYAL, VA	BLEDT20140714AAV	214.8 km
	WUNC-TV	D20	DT	BL	CHAPEL HILL, NC	DTVBL69080	166.9
	WMPT	D21	DT	APP	ANNAPOLIS, MD	BLANK0000029874	324.1
	WFPT	D21	DT	CP	FREDERICK, MD	BLANK0000025177	295.7
	WCPB	D21	DT	BL	SALISBURY, MD	DTVBL40618	373.8
	WUNG-TV	D21	DT	CP	CONCORD, NC	BLANK0000025213	235.0
	WUNJ-TV	D21	DT	CP	WILMINGTON, NC	BLANK0000025131	356.6
	WPNT	D21	DT	BL	PITTSBURGH, PA	DTVBL73907	354.3
	WVBT	D21	DT	CP	VIRGINIA BEACH, VA	BLANK0000028471	282.3
	WUVC-DT	D22	DT	CP	FAYETTEVILLE, NC	BLANK0000025149	209.4
	WCVE-TV	D22	DT	BL	RICHMOND, VA	DTVBL9987	180.6

Service area	Terrain-limited	IX-free, before	IX-free, after	Percent New IX
38813.3 1,404,367	32342.1 1,213,115	31231.8 1,188,033	31168.4 1,187,117	0.20 0.08

Undesired	Total IX	Unique IX, before	Unique IX, after
WVPY D21 DD LIC 138.7	1,665	63.5 916	
WUNC-TV D20 DT BL 91.9	6,610	36.0 2,541	
WMPT D21 DT APP 420.9	5,856	373.2 5,230	
WCPB D21 DT BL 4.0	48	0.0 0	
WUNG-TV D21 DT CP 621.6	15,969	485.9 8,911	
WUNJ-TV D21 DT CP 119.8	6,546	4.0 163	
WPNT D21 DT BL 19.8	0	7.9 0	
WVBT D21 DT CP 35.7	299	19.8 11	
WCVE-TV D22 DT BL 11.9	73	0.0 0	

Interference to DTVBL24812 BL, scenario 173

	Call	Chan	Svc	Status	City, State	File Number	Distance
Desired:	WWCW	D21	DT	BL	LYNCHBURG, VA	DTVBL24812	
Undesireds:	WVPY	D21	DD	LIC	FRONT ROYAL, VA	BLEDT20140714AAV	214.8 km

WUNC-TV	D20	DT	BL	CHAPEL HILL, NC	DTVBL69080	166.9
WHSV-TV	D20	DT	APP	HARRISONBURG, VA	BLANK0000029912	98.0
WMPT	D21	DT	APP	ANNAPOLIS, MD	BLANK0000029874	324.1
WFPT	D21	DT	CP	FREDERICK, MD	BLANK0000025177	295.7
WCPB	D21	DT	BL	SALISBURY, MD	DTVBL40618	373.8
WUNG-TV	D21	DT	CP	CONCORD, NC	BLANK0000025213	235.0
WUNJ-TV	D21	DT	BL	WILMINGTON, NC	DTVBL69332	356.6
WPNT	D21	DT	BL	PITTSBURGH, PA	DTVBL73907	354.3
WVBT	D21	DT	CP	VIRGINIA BEACH, VA	BLANK0000028471	282.3
WUVC-DT	D22	DT	CP	FAYETTEVILLE, NC	BLANK0000025149	209.4
WCVE-TV	D22	DT	CP	RICHMOND, VA	BLANK0000027467	180.6

Service area	Terrain-limited	IX-free, before	IX-free, after	Percent New IX
38813.3 1,404,367	32342.1 1,213,115	31156.5 1,187,059	31104.9 1,186,211	0.17 0.07

Undesired	Total IX	Unique IX, before	Unique IX, after
WVPY D21 DD LIC	138.7 1,665	51.6 848	
WUNC-TV D20 DT BL	91.9 6,610	36.0 2,541	
WHSV-TV D20 DT APP	114.9 1,032	67.4 598	
WMPT D21 DT APP	420.9 5,856	349.5 5,088	
WCPB D21 DT BL	4.0 48	0.0 0	
WUNG-TV D21 DT CP	621.6 15,969	478.0 8,900	
WUNJ-TV D21 DT BL	115.8 6,269	4.0 163	
WPNT D21 DT BL	19.8 0	7.9 0	
WVBT D21 DT CP	35.7 299	15.9 10	
WCVE-TV D22 DT CP	19.9 496	8.0 376	

Interference to DTVBL24812 BL, scenario 174

	Call	Chan	Svc	Status	City, State	File Number	Distance
Desired:	WWCW	D21	DT	BL	LYNCHBURG, VA	DTVBL24812	
Undesireds:	WVPY	D21	DD	LIC	FRONT ROYAL, VA	BLEDT20140714AAV	214.8 km
	WUNC-TV	D20	DT	BL	CHAPEL HILL, NC	DTVBL69080	166.9
	WMPT	D21	DT	APP	ANNAPOLIS, MD	BLANK0000029874	324.1

WFPT	D21	DT	CP	FREDERICK, MD	BLANK0000025177	295.7
WCPB	D21	DT	BL	SALISBURY, MD	DTVBL40618	373.8
WUNG-TV	D21	DT	CP	CONCORD, NC	BLANK0000025213	235.0
WUNJ-TV	D21	DT	BL	WILMINGTON, NC	DTVBL69332	356.6
WPNT	D21	DT	BL	PITTSBURGH, PA	DTVBL73907	354.3
WVBT	D21	DT	CP	VIRGINIA BEACH, VA	BLANK0000028471	282.3
WUVC-DT	D22	DT	CP	FAYETTEVILLE, NC	BLANK0000025149	209.4
WCVE-TV	D22	DT	CP	RICHMOND, VA	BLANK0000027467	180.6

Service area		Terrain-limited		IX-free, before		IX-free, after		Percent New IX	
38813.3	1,404,367	32342.1	1,213,115	31223.9	1,187,657	31160.4	1,186,741	0.20	0.08

Undesired		Total IX	Unique IX, before		Unique IX, after	
WVPY D21 DD LIC	138.7	1,665			63.5	916
WUNC-TV D20 DT BL	91.9	6,610	36.0	2,541	36.0	2,541
WMPT D21 DT APP	420.9	5,856	373.2	5,183	341.6	5,028
WCPB D21 DT BL	4.0	48	0.0	0	0.0	0
WUNG-TV D21 DT CP	621.6	15,969	489.9	9,188	462.1	8,644
WUNJ-TV D21 DT BL	115.8	6,269	4.0	163	4.0	163
WPNT D21 DT BL	19.8	0	7.9	0	4.0	0
WVBT D21 DT CP	35.7	299	19.8	11	15.9	11
WCVE-TV D22 DT CP	19.9	496	8.0	376	8.0	376

Interference to DTVBL24812 BL, scenario 175

	Call	Chan	Svc	Status	City, State	File Number	Distance
Desired:	WWCW	D21	DT	BL	LYNCHBURG, VA	DTVBL24812	
Undesireds:	WVPY	D21	DD	LIC	FRONT ROYAL, VA	BLEDT20140714AAV	214.8 km
	WUNC-TV	D20	DT	BL	CHAPEL HILL, NC	DTVBL69080	166.9
	WHSV-TV	D20	DT	APP	HARRISONBURG, VA	BLANK0000029912	98.0
	WMPT	D21	DT	APP	ANNAPOLIS, MD	BLANK0000029874	324.1
	WFPT	D21	DT	CP	FREDERICK, MD	BLANK0000025177	295.7
	WCPB	D21	DT	BL	SALISBURY, MD	DTVBL40618	373.8
	WUNG-TV	D21	DT	CP	CONCORD, NC	BLANK0000025213	235.0

WUNJ-TV	D21	DT	BL	WILMINGTON, NC	DTVBL69332	356.6
WPNT	D21	DT	BL	PITTSBURGH, PA	DTVBL73907	354.3
WVBT	D21	DT	CP	VIRGINIA BEACH, VA	BLANK0000028471	282.3
WUVC-DT	D22	DT	CP	FAYETTEVILLE, NC	BLANK0000025149	209.4
WCVE-TV	D22	DT	BL	RICHMOND, VA	DTVBL9987	180.6

Service area	Terrain-limited	IX-free, before	IX-free, after	Percent New IX
38813.3 1,404,367	32342.1 1,213,115	31164.5 1,187,435	31112.9 1,186,587	0.17 0.07

Undesired	Total IX	Unique IX, before	Unique IX, after
WVPY D21 DD LIC	138.7 1,665	51.6 848	
WUNC-TV D20 DT BL	91.9 6,610	36.0 2,541	
WHSV-TV D20 DT APP	114.9 1,032	67.4 598	
WMPT D21 DT APP	420.9 5,856	349.5 5,135	
WCPB D21 DT BL	4.0 48	0.0 0	
WUNG-TV D21 DT CP	621.6 15,969	478.0 8,900	
WUNJ-TV D21 DT BL	115.8 6,269	4.0 163	
WPNT D21 DT BL	19.8 0	7.9 0	
WVBT D21 DT CP	35.7 299	15.9 10	
WCVE-TV D22 DT BL	11.9 73	0.0 0	

Interference to DTVBL24812 BL, scenario 176

	Call	Chan	Svc	Status	City, State	File Number	Distance
Desired:	WWCW	D21	DT	BL	LYNCHBURG, VA	DTVBL24812	
Undesireds:	WVPY	D21	DD	LIC	FRONT ROYAL, VA	BLEDT20140714AAV	214.8 km
	WUNC-TV	D20	DT	BL	CHAPEL HILL, NC	DTVBL69080	166.9
	WMPT	D21	DT	APP	ANNAPOLIS, MD	BLANK0000029874	324.1
	WFPT	D21	DT	CP	FREDERICK, MD	BLANK0000025177	295.7
	WCPB	D21	DT	BL	SALISBURY, MD	DTVBL40618	373.8
	WUNG-TV	D21	DT	CP	CONCORD, NC	BLANK0000025213	235.0
	WUNJ-TV	D21	DT	BL	WILMINGTON, NC	DTVBL69332	356.6
	WPNT	D21	DT	BL	PITTSBURGH, PA	DTVBL73907	354.3
	WVBT	D21	DT	CP	VIRGINIA BEACH, VA	BLANK0000028471	282.3

WUVC-DT	D22	DT	CP	FAYETTEVILLE, NC	BLANK0000025149	209.4
WCVE-TV	D22	DT	BL	RICHMOND, VA	DTVBL9987	180.6

Service area		Terrain-limited		IX-free, before		IX-free, after		Percent New IX
38813.3	1,404,367	32342.1	1,213,115	31231.8	1,188,033	31168.4	1,187,117	0.20 0.08

Undesired		Total IX		Unique IX, before		Unique IX, after
WVPY D21 DD LIC	138.7	1,665			63.5	916
WUNC-TV D20 DT BL	91.9	6,610	36.0	2,541	36.0	2,541
WMPT D21 DT APP	420.9	5,856	373.2	5,230	341.6	5,075
WCPB D21 DT BL	4.0	48	0.0	0	0.0	0
WUNG-TV D21 DT CP	621.6	15,969	489.9	9,188	462.1	8,644
WUNJ-TV D21 DT BL	115.8	6,269	4.0	163	4.0	163
WPNT D21 DT BL	19.8	0	7.9	0	4.0	0
WVBT D21 DT CP	35.7	299	19.8	11	15.9	11
WCVE-TV D22 DT BL	11.9	73	0.0	0	0.0	0

Interference to DTVBL24812 BL, scenario 177

	Call	Chan	Svc	Status	City, State	File Number	Distance
Desired:	WWCW	D21	DT	BL	LYNCHBURG, VA	DTVBL24812	
Undesireds:	WVPY	D21	DD	LIC	FRONT ROYAL, VA	BLEDT20140714AAV	214.8 km
	WUNC-TV	D20	DT	BL	CHAPEL HILL, NC	DTVBL69080	166.9
	WHSV-TV	D20	DT	APP	HARRISONBURG, VA	BLANK0000029912	98.0
	WMPT	D21	DT	APP	ANNAPOLIS, MD	BLANK0000029874	324.1
	WFPT	D21	DT	CP	FREDERICK, MD	BLANK0000025177	295.7
	WCPB	D21	DT	BL	SALISBURY, MD	DTVBL40618	373.8
	WUNG-TV	D21	DT	CP	CONCORD, NC	BLANK0000025213	235.0
	WUNJ-TV	D21	DT	CP	WILMINGTON, NC	BLANK0000025131	356.6
	WPNT	D21	DT	CP	PITTSBURGH, PA	BLANK0000025702	354.3
	WVBT	D21	DT	BL	VIRGINIA BEACH, VA	DTVBL65387	282.3
	WUVC-DT	D22	DT	CP	FAYETTEVILLE, NC	BLANK0000025149	209.4
	WCVE-TV	D22	DT	CP	RICHMOND, VA	BLANK0000027467	180.6

Service area		Terrain-limited		IX-free, before		IX-free, after		Percent New IX	
38813.3	1,404,367	32342.1	1,213,115	31152.5	1,187,049	31101.0	1,186,201	0.17	0.07

Undesired		Total IX		Unique IX, before		Unique IX, after	
WVPY D21 DD LIC	138.7	1,665				51.6	848
WUNC-TV D20 DT BL	91.9	6,610	36.0	2,541	36.0	2,541	
WHSV-TV D20 DT APP	114.9	1,032	67.4	598	55.5	530	
WMPT D21 DT APP	420.9	5,856	325.7	4,992	309.9	4,921	
WCPB D21 DT BL	4.0	48	0.0	0	0.0	0	
WUNG-TV D21 DT CP	621.6	15,969	474.0	8,623	454.1	8,307	
WUNJ-TV D21 DT CP	119.8	6,546	4.0	163	4.0	163	
WPNT D21 DT CP	19.8	0	7.9	0	4.0	0	
WVBT D21 DT BL	63.5	405	19.8	20	15.9	20	
WCVE-TV D22 DT CP	19.9	496	8.0	376	8.0	376	

Interference to DTVBL24812 BL, scenario 178

	Call	Chan	Svc	Status	City, State	File Number	Distance
Desired:	WWCW	D21	DT	BL	LYNCHBURG, VA	DTVBL24812	
Undesireds:	WVPY	D21	DD	LIC	FRONT ROYAL, VA	BLEDT20140714AAV	214.8 km
	WUNC-TV	D20	DT	BL	CHAPEL HILL, NC	DTVBL69080	166.9
	WMPT	D21	DT	APP	ANNAPOLIS, MD	BLANK0000029874	324.1
	WFPT	D21	DT	CP	FREDERICK, MD	BLANK0000025177	295.7
	WCPB	D21	DT	BL	SALISBURY, MD	DTVBL40618	373.8
	WUNG-TV	D21	DT	CP	CONCORD, NC	BLANK0000025213	235.0
	WUNJ-TV	D21	DT	CP	WILMINGTON, NC	BLANK0000025131	356.6
	WPNT	D21	DT	CP	PITTSBURGH, PA	BLANK0000025702	354.3
	WVBT	D21	DT	BL	VIRGINIA BEACH, VA	DTVBL65387	282.3
	WUVC-DT	D22	DT	CP	FAYETTEVILLE, NC	BLANK0000025149	209.4
	WCVE-TV	D22	DT	CP	RICHMOND, VA	BLANK0000027467	180.6

Service area		Terrain-limited		IX-free, before		IX-free, after		Percent New IX	
38813.3	1,404,367	32342.1	1,213,115	31219.9	1,187,647	31156.4	1,186,731	0.20	0.08

Undesired		Total IX	Unique IX, before	Unique IX, after
WVPY D21 DD LIC	138.7	1,665	63.5	916
WUNC-TV D20 DT BL	91.9	6,610	36.0	2,541
WMPT D21 DT APP	420.9	5,856	349.4	5,087
WCPB D21 DT BL	4.0	48	0.0	0
WUNG-TV D21 DT CP	621.6	15,969	485.9	8,911
WUNJ-TV D21 DT CP	119.8	6,546	4.0	163
WPNT D21 DT CP	19.8	0	7.9	0
WVBT D21 DT BL	63.5	405	23.8	21
WCVE-TV D22 DT CP	19.9	496	8.0	376

Interference to DTVBL24812 BL, scenario 179

	Call	Chan	Svc	Status	City, State	File Number	Distance
Desired:	WWCW	D21	DT	BL	LYNCHBURG, VA	DTVBL24812	
Undesireds:	WVPY	D21	DD	LIC	FRONT ROYAL, VA	BLEDT20140714AAV	214.8 km
	WUNC-TV	D20	DT	BL	CHAPEL HILL, NC	DTVBL69080	166.9
	WHSV-TV	D20	DT	APP	HARRISONBURG, VA	BLANK0000029912	98.0
	WMPT	D21	DT	APP	ANNAPOLIS, MD	BLANK0000029874	324.1
	WFPT	D21	DT	CP	FREDERICK, MD	BLANK0000025177	295.7
	WCPB	D21	DT	BL	SALISBURY, MD	DTVBL40618	373.8
	WUNG-TV	D21	DT	CP	CONCORD, NC	BLANK0000025213	235.0
	WUNJ-TV	D21	DT	CP	WILMINGTON, NC	BLANK0000025131	356.6
	WPNT	D21	DT	CP	PITTSBURGH, PA	BLANK0000025702	354.3
	WVBT	D21	DT	BL	VIRGINIA BEACH, VA	DTVBL65387	282.3
	WUVC-DT	D22	DT	CP	FAYETTEVILLE, NC	BLANK0000025149	209.4
	WCVE-TV	D22	DT	BL	RICHMOND, VA	DTVBL9987	180.6

Service area	Terrain-limited	IX-free, before	IX-free, after	Percent New IX
38813.3	1,404,367	32342.1	1,213,115	31160.5
		1,187,425	31108.9	1,186,577
			0.17	0.07

Undesired		Total IX	Unique IX, before	Unique IX, after
WVPY D21 DD LIC	138.7	1,665	51.6	848
WUNC-TV D20 DT BL	91.9	6,610	36.0	2,541

WHSV-TV D20 DT APP	114.9	1,032	67.4	598	55.5	530
WMPT D21 DT APP	420.9	5,856	325.7	5,039	309.9	4,968
WCPB D21 DT BL	4.0	48	0.0	0	0.0	0
WUNG-TV D21 DT CP	621.6	15,969	474.0	8,623	454.1	8,307
WUNJ-TV D21 DT CP	119.8	6,546	4.0	163	4.0	163
WPNT D21 DT CP	19.8	0	7.9	0	4.0	0
WVBT D21 DT BL	63.5	405	19.8	20	15.9	20
WCVE-TV D22 DT BL	11.9	73	0.0	0	0.0	0

Interference to DTVBL24812 BL, scenario 180

	Call	Chan	Svc	Status	City, State	File Number	Distance
Desired:	WWCW	D21	DT	BL	LYNCHBURG, VA	DTVBL24812	
Undesireds:	WVPY	D21	DD	LIC	FRONT ROYAL, VA	BLEDT20140714AAV	214.8 km
	WUNC-TV	D20	DT	BL	CHAPEL HILL, NC	DTVBL69080	166.9
	WMPT	D21	DT	APP	ANNAPOLIS, MD	BLANK0000029874	324.1
	WFPT	D21	DT	CP	FREDERICK, MD	BLANK0000025177	295.7
	WCPB	D21	DT	BL	SALISBURY, MD	DTVBL40618	373.8
	WUNG-TV	D21	DT	CP	CONCORD, NC	BLANK0000025213	235.0
	WUNJ-TV	D21	DT	CP	WILMINGTON, NC	BLANK0000025131	356.6
	WPNT	D21	DT	CP	PITTSBURGH, PA	BLANK0000025702	354.3
	WVBT	D21	DT	BL	VIRGINIA BEACH, VA	DTVBL65387	282.3
	WUVC-DT	D22	DT	CP	FAYETTEVILLE, NC	BLANK0000025149	209.4
	WCVE-TV	D22	DT	BL	RICHMOND, VA	DTVBL9987	180.6

Service area	Terrain-limited	IX-free, before	IX-free, after	Percent New IX
38813.3 1,404,367	32342.1 1,213,115	31227.9 1,188,023	31164.4 1,187,107	0.20 0.08

Undesired	Total IX	Unique IX, before	Unique IX, after
WVPY D21 DD LIC	138.7 1,665	63.5 916	
WUNC-TV D20 DT BL	91.9 6,610	36.0 2,541	
WMPT D21 DT APP	420.9 5,856	317.8 4,979	
WCPB D21 DT BL	4.0 48	0.0 0	
WUNG-TV D21 DT CP	621.6 15,969	458.1 8,367	

WUNJ-TV D21 DT CP	119.8	6,546	4.0	163	4.0	163
WPNT D21 DT CP	19.8	0	7.9	0	4.0	0
WVBT D21 DT BL	63.5	405	23.8	21	19.8	21
WCVE-TV D22 DT BL	11.9	73	0.0	0	0.0	0

Interference to DTVBL24812 BL, scenario 181

	Call	Chan	Svc	Status	City, State	File Number	Distance
Desired:	WWCW	D21	DT	BL	LYNCHBURG, VA	DTVBL24812	
Undesireds:	WVPY	D21	DD	LIC	FRONT ROYAL, VA	BLEDT20140714AAV	214.8 km
	WUNC-TV	D20	DT	BL	CHAPEL HILL, NC	DTVBL69080	166.9
	WHSV-TV	D20	DT	APP	HARRISONBURG, VA	BLANK0000029912	98.0
	WMPT	D21	DT	APP	ANNAPOLIS, MD	BLANK0000029874	324.1
	WFPT	D21	DT	CP	FREDERICK, MD	BLANK0000025177	295.7
	WCPB	D21	DT	BL	SALISBURY, MD	DTVBL40618	373.8
	WUNG-TV	D21	DT	CP	CONCORD, NC	BLANK0000025213	235.0
	WUNJ-TV	D21	DT	BL	WILMINGTON, NC	DTVBL69332	356.6
	WPNT	D21	DT	CP	PITTSBURGH, PA	BLANK0000025702	354.3
	WVBT	D21	DT	BL	VIRGINIA BEACH, VA	DTVBL65387	282.3
	WUVC-DT	D22	DT	CP	FAYETTEVILLE, NC	BLANK0000025149	209.4
	WCVE-TV	D22	DT	CP	RICHMOND, VA	BLANK0000027467	180.6

Service area		Terrain-limited	IX-free, before		IX-free, after		Percent New IX	
38813.3	1,404,367	32342.1	1,213,115	31152.5	1,187,049	31101.0	1,186,201	0.17 0.07

Undesired		Total IX	Unique IX, before		Unique IX, after	
WVPY D21 DD LIC	138.7	1,665	51.6	848		
WUNC-TV D20 DT BL	91.9	6,610	36.0	2,541	36.0	2,541
WHSV-TV D20 DT APP	114.9	1,032	67.4	598	55.5	530
WMPT D21 DT APP	420.9	5,856	325.7	4,992	309.9	4,921
WCPB D21 DT BL	4.0	48	0.0	0	0.0	0
WUNG-TV D21 DT CP	621.6	15,969	478.0	8,900	458.1	8,584
WUNJ-TV D21 DT BL	115.8	6,269	4.0	163	4.0	163
WPNT D21 DT CP	19.8	0	7.9	0	4.0	0

WVBT D21 DT BL	63.5	405	19.8	20	15.9	20
WCVE-TV D22 DT CP	19.9	496	8.0	376	8.0	376

Interference to DTVBL24812 BL, scenario 182

	Call	Chan	Svc	Status	City, State	File Number	Distance
Desired:	WWCW	D21	DT	BL	LYNCHBURG, VA	DTVBL24812	
Undesireds:	WVPY	D21	DD	LIC	FRONT ROYAL, VA	BLEDT20140714AAV	214.8 km
	WUNC-TV	D20	DT	BL	CHAPEL HILL, NC	DTVBL69080	166.9
	WMPT	D21	DT	APP	ANNAPOLIS, MD	BLANK0000029874	324.1
	WFPT	D21	DT	CP	FREDERICK, MD	BLANK0000025177	295.7
	WCPB	D21	DT	BL	SALISBURY, MD	DTVBL40618	373.8
	WUNG-TV	D21	DT	CP	CONCORD, NC	BLANK0000025213	235.0
	WUNJ-TV	D21	DT	BL	WILMINGTON, NC	DTVBL69332	356.6
	WPNT	D21	DT	CP	PITTSBURGH, PA	BLANK0000025702	354.3
	WVBT	D21	DT	BL	VIRGINIA BEACH, VA	DTVBL65387	282.3
	WUVC-DT	D22	DT	CP	FAYETTEVILLE, NC	BLANK0000025149	209.4
	WCVE-TV	D22	DT	CP	RICHMOND, VA	BLANK0000027467	180.6

Service area		Terrain-limited		IX-free, before		IX-free, after		Percent New IX	
38813.3	1,404,367	32342.1	1,213,115	31219.9	1,187,647	31156.4	1,186,731	0.20	0.08

Undesired		Total IX	Unique IX, before		Unique IX, after	
WVPY D21 DD LIC	138.7	1,665	63.5	916		
WUNC-TV D20 DT BL	91.9	6,610	36.0	2,541	36.0	2,541
WMPT D21 DT APP	420.9	5,856	349.4	5,087	317.8	4,932
WCPB D21 DT BL	4.0	48	0.0	0	0.0	0
WUNG-TV D21 DT CP	621.6	15,969	489.9	9,188	462.1	8,644
WUNJ-TV D21 DT BL	115.8	6,269	4.0	163	4.0	163
WPNT D21 DT CP	19.8	0	7.9	0	4.0	0
WVBT D21 DT BL	63.5	405	23.8	21	19.8	21
WCVE-TV D22 DT CP	19.9	496	8.0	376	8.0	376

Interference to DTVBL24812 BL, scenario 183

	Call	Chan	Svc	Status	City, State	File Number	Distance
Desired:	WWCW	D21	DT	BL	LYNCHBURG, VA	DTVBL24812	
Undesireds:	WVPY	D21	DD	LIC	FRONT ROYAL, VA	BLEDT20140714AAV	214.8 km
	WUNC-TV	D20	DT	BL	CHAPEL HILL, NC	DTVBL69080	166.9
	WHSV-TV	D20	DT	APP	HARRISONBURG, VA	BLANK0000029912	98.0
	WMPT	D21	DT	APP	ANNAPOLIS, MD	BLANK0000029874	324.1
	WFPT	D21	DT	CP	FREDERICK, MD	BLANK0000025177	295.7
	WCPB	D21	DT	BL	SALISBURY, MD	DTVBL40618	373.8
	WUNG-TV	D21	DT	CP	CONCORD, NC	BLANK0000025213	235.0
	WUNJ-TV	D21	DT	BL	WILMINGTON, NC	DTVBL69332	356.6
	WPNT	D21	DT	CP	PITTSBURGH, PA	BLANK0000025702	354.3
	WVBT	D21	DT	BL	VIRGINIA BEACH, VA	DTVBL65387	282.3
	WUVC-DT	D22	DT	CP	FAYETTEVILLE, NC	BLANK0000025149	209.4
	WCVE-TV	D22	DT	BL	RICHMOND, VA	DTVBL9987	180.6

Service area	Terrain-limited	IX-free, before	IX-free, after	Percent New IX
38813.3 1,404,367	32342.1 1,213,115	31160.5 1,187,425	31108.9 1,186,577	0.17 0.07

Undesired	Total IX	Unique IX, before	Unique IX, after
WVPY D21 DD LIC 138.7	1,665	51.6 848	
WUNC-TV D20 DT BL 91.9	6,610	36.0 2,541	
WHSV-TV D20 DT APP 114.9	1,032	67.4 598	55.5 530
WMPT D21 DT APP 420.9	5,856	325.7 5,039	309.9 4,968
WCPB D21 DT BL 4.0	48	0.0 0	0.0 0
WUNG-TV D21 DT CP 621.6	15,969	478.0 8,900	458.1 8,584
WUNJ-TV D21 DT BL 115.8	6,269	4.0 163	4.0 163
WPNT D21 DT CP 19.8	0	7.9 0	4.0 0
WVBT D21 DT BL 63.5	405	19.8 20	15.9 20
WCVE-TV D22 DT BL 11.9	73	0.0 0	0.0 0

Interference to DTVBL24812 BL, scenario 184

	Call	Chan	Svc	Status	City, State	File Number	Distance
Desired:	WWCW	D21	DT	BL	LYNCHBURG, VA	DTVBL24812	
Undesireds:	WVPY	D21	DD	LIC	FRONT ROYAL, VA	BLEDT20140714AAV	214.8 km
	WUNC-TV	D20	DT	BL	CHAPEL HILL, NC	DTVBL69080	166.9
	WMPT	D21	DT	APP	ANNAPOLIS, MD	BLANK0000029874	324.1
	WFPT	D21	DT	CP	FREDERICK, MD	BLANK0000025177	295.7
	WCPB	D21	DT	BL	SALISBURY, MD	DTVBL40618	373.8
	WUNG-TV	D21	DT	CP	CONCORD, NC	BLANK0000025213	235.0
	WUNJ-TV	D21	DT	BL	WILMINGTON, NC	DTVBL69332	356.6
	WPNT	D21	DT	CP	PITTSBURGH, PA	BLANK0000025702	354.3
	WVBT	D21	DT	BL	VIRGINIA BEACH, VA	DTVBL65387	282.3
	WUVC-DT	D22	DT	CP	FAYETTEVILLE, NC	BLANK0000025149	209.4
	WCVE-TV	D22	DT	BL	RICHMOND, VA	DTVBL9987	180.6

	Service area		Terrain-limited		IX-free, before		IX-free, after		Percent New IX
	38813.3	1,404,367	32342.1	1,213,115	31227.9	1,188,023	31164.4	1,187,107	0.20 0.08

Undesired				Total IX		Unique IX, before		Unique IX, after
WVPY D21 DD LIC		138.7		1,665			63.5	916
WUNC-TV D20 DT BL		91.9		6,610	36.0	2,541	36.0	2,541
WMPT D21 DT APP		420.9		5,856	349.4	5,134	317.8	4,979
WCPB D21 DT BL		4.0		48	0.0	0	0.0	0
WUNG-TV D21 DT CP		621.6		15,969	489.9	9,188	462.1	8,644
WUNJ-TV D21 DT BL		115.8		6,269	4.0	163	4.0	163
WPNT D21 DT CP		19.8		0	7.9	0	4.0	0
WVBT D21 DT BL		63.5		405	23.8	21	19.8	21
WCVE-TV D22 DT BL		11.9		73	0.0	0	0.0	0

Interference to DTVBL24812 BL, scenario 185

	Call	Chan	Svc	Status	City, State	File Number	Distance
Desired:	WWCW	D21	DT	BL	LYNCHBURG, VA	DTVBL24812	
Undesireds:	WVPY	D21	DD	LIC	FRONT ROYAL, VA	BLEDT20140714AAV	214.8 km

WUNC-TV	D20	DT	BL	CHAPEL HILL, NC	DTVBL69080	166.9
WHSV-TV	D20	DT	APP	HARRISONBURG, VA	BLANK0000029912	98.0
WMPT	D21	DT	APP	ANNAPOLIS, MD	BLANK0000029874	324.1
WFPT	D21	DT	CP	FREDERICK, MD	BLANK0000025177	295.7
WCPB	D21	DT	BL	SALISBURY, MD	DTVBL40618	373.8
WUNG-TV	D21	DT	CP	CONCORD, NC	BLANK0000025213	235.0
WUNJ-TV	D21	DT	CP	WILMINGTON, NC	BLANK0000025131	356.6
WPNT	D21	DT	BL	PITTSBURGH, PA	DTVBL73907	354.3
WVBT	D21	DT	BL	VIRGINIA BEACH, VA	DTVBL65387	282.3
WUVC-DT	D22	DT	CP	FAYETTEVILLE, NC	BLANK0000025149	209.4
WCVE-TV	D22	DT	CP	RICHMOND, VA	BLANK0000027467	180.6

Service area	Terrain-limited	IX-free, before	IX-free, after	Percent New IX
38813.3 1,404,367	32342.1 1,213,115	31152.5 1,187,049	31101.0 1,186,201	0.17 0.07

Undesired	Total IX	Unique IX, before	Unique IX, after
WVPY D21 DD LIC	138.7 1,665	51.6 848	
WUNC-TV D20 DT BL	91.9 6,610	36.0 2,541	
WHSV-TV D20 DT APP	114.9 1,032	67.4 598	
WMPT D21 DT APP	420.9 5,856	325.7 4,992	
WCPB D21 DT BL	4.0 48	0.0 0	
WUNG-TV D21 DT CP	621.6 15,969	474.0 8,623	
WUNJ-TV D21 DT CP	119.8 6,546	4.0 163	
WPNT D21 DT BL	19.8 0	7.9 0	
WVBT D21 DT BL	63.5 405	19.8 20	
WCVE-TV D22 DT CP	19.9 496	8.0 376	

Interference to DTVBL24812 BL, scenario 186

	Call	Chan	Svc	Status	City, State	File Number	Distance
Desired:	WWCW	D21	DT	BL	LYNCHBURG, VA	DTVBL24812	
Undesireds:	WVPY	D21	DD	LIC	FRONT ROYAL, VA	BLEDT20140714AAV	214.8 km
	WUNC-TV	D20	DT	BL	CHAPEL HILL, NC	DTVBL69080	166.9
	WMPT	D21	DT	APP	ANNAPOLIS, MD	BLANK0000029874	324.1

WFPT	D21	DT	CP	FREDERICK, MD	BLANK0000025177	295.7
WCPB	D21	DT	BL	SALISBURY, MD	DTVBL40618	373.8
WUNG-TV	D21	DT	CP	CONCORD, NC	BLANK0000025213	235.0
WUNJ-TV	D21	DT	CP	WILMINGTON, NC	BLANK0000025131	356.6
WPNT	D21	DT	BL	PITTSBURGH, PA	DTVBL73907	354.3
WVBT	D21	DT	BL	VIRGINIA BEACH, VA	DTVBL65387	282.3
WUVC-DT	D22	DT	CP	FAYETTEVILLE, NC	BLANK0000025149	209.4
WCVE-TV	D22	DT	CP	RICHMOND, VA	BLANK0000027467	180.6

Service area		Terrain-limited		IX-free, before		IX-free, after		Percent New IX	
38813.3	1,404,367	32342.1	1,213,115	31219.9	1,187,647	31156.4	1,186,731	0.20	0.08

Undesired		Total IX	Unique IX, before		Unique IX, after	
WVPY D21 DD LIC	138.7	1,665			63.5	916
WUNC-TV D20 DT BL	91.9	6,610	36.0	2,541	36.0	2,541
WMPT D21 DT APP	420.9	5,856	349.4	5,087	317.8	4,932
WCPB D21 DT BL	4.0	48	0.0	0	0.0	0
WUNG-TV D21 DT CP	621.6	15,969	485.9	8,911	458.1	8,367
WUNJ-TV D21 DT CP	119.8	6,546	4.0	163	4.0	163
WPNT D21 DT BL	19.8	0	7.9	0	4.0	0
WVBT D21 DT BL	63.5	405	23.8	21	19.8	21
WCVE-TV D22 DT CP	19.9	496	8.0	376	8.0	376

Interference to DTVBL24812 BL, scenario 187

	Call	Chan	Svc	Status	City, State	File Number	Distance
Desired:	WWCW	D21	DT	BL	LYNCHBURG, VA	DTVBL24812	
Undesireds:	WVPY	D21	DD	LIC	FRONT ROYAL, VA	BLEDT20140714AAV	214.8 km
	WUNC-TV	D20	DT	BL	CHAPEL HILL, NC	DTVBL69080	166.9
	WHSV-TV	D20	DT	APP	HARRISONBURG, VA	BLANK0000029912	98.0
	WMPT	D21	DT	APP	ANNAPOLIS, MD	BLANK0000029874	324.1
	WFPT	D21	DT	CP	FREDERICK, MD	BLANK0000025177	295.7
	WCPB	D21	DT	BL	SALISBURY, MD	DTVBL40618	373.8
	WUNG-TV	D21	DT	CP	CONCORD, NC	BLANK0000025213	235.0

WUNJ-TV	D21	DT	CP	WILMINGTON, NC	BLANK0000025131	356.6
WPNT	D21	DT	BL	PITTSBURGH, PA	DTVBL73907	354.3
WVBT	D21	DT	BL	VIRGINIA BEACH, VA	DTVBL65387	282.3
WUVC-DT	D22	DT	CP	FAYETTEVILLE, NC	BLANK0000025149	209.4
WCVE-TV	D22	DT	BL	RICHMOND, VA	DTVBL9987	180.6

Service area		Terrain-limited		IX-free, before		IX-free, after		Percent New IX	
38813.3	1,404,367	32342.1	1,213,115	31160.5	1,187,425	31108.9	1,186,577	0.17	0.07

Undesired		Total IX	Unique IX, before		Unique IX, after	
WVPY D21 DD LIC	138.7	1,665			51.6	848
WUNC-TV D20 DT BL	91.9	6,610	36.0	2,541	36.0	2,541
WHSV-TV D20 DT APP	114.9	1,032	67.4	598	55.5	530
WMPT D21 DT APP	420.9	5,856	325.7	5,039	309.9	4,968
WCPB D21 DT BL	4.0	48	0.0	0	0.0	0
WUNG-TV D21 DT CP	621.6	15,969	474.0	8,623	454.1	8,307
WUNJ-TV D21 DT CP	119.8	6,546	4.0	163	4.0	163
WPNT D21 DT BL	19.8	0	7.9	0	4.0	0
WVBT D21 DT BL	63.5	405	19.8	20	15.9	20
WCVE-TV D22 DT BL	11.9	73	0.0	0	0.0	0

Interference to DTVBL24812 BL, scenario 188

	Call	Chan	Svc	Status	City, State	File Number	Distance
Desired:	WWCW	D21	DT	BL	LYNCHBURG, VA	DTVBL24812	
Undesireds:	WVPY	D21	DD	LIC	FRONT ROYAL, VA	BLEDT20140714AAV	214.8 km
	WUNC-TV	D20	DT	BL	CHAPEL HILL, NC	DTVBL69080	166.9
	WMPT	D21	DT	APP	ANNAPOLIS, MD	BLANK0000029874	324.1
	WFPT	D21	DT	CP	FREDERICK, MD	BLANK0000025177	295.7
	WCPB	D21	DT	BL	SALISBURY, MD	DTVBL40618	373.8
	WUNG-TV	D21	DT	CP	CONCORD, NC	BLANK0000025213	235.0
	WUNJ-TV	D21	DT	CP	WILMINGTON, NC	BLANK0000025131	356.6
	WPNT	D21	DT	BL	PITTSBURGH, PA	DTVBL73907	354.3
	WVBT	D21	DT	BL	VIRGINIA BEACH, VA	DTVBL65387	282.3

WUVC-DT	D22	DT	CP	FAYETTEVILLE, NC	BLANK0000025149	209.4
WCVE-TV	D22	DT	BL	RICHMOND, VA	DTVBL9987	180.6

Service area		Terrain-limited		IX-free, before		IX-free, after		Percent New IX
38813.3	1,404,367	32342.1	1,213,115	31227.9	1,188,023	31164.4	1,187,107	0.20 0.08

Undesired		Total IX	Unique IX, before		Unique IX, after	
WVPY D21 DD LIC	138.7	1,665			63.5	916
WUNC-TV D20 DT BL	91.9	6,610	36.0	2,541	36.0	2,541
WMPT D21 DT APP	420.9	5,856	349.4	5,134	317.8	4,979
WCPB D21 DT BL	4.0	48	0.0	0	0.0	0
WUNG-TV D21 DT CP	621.6	15,969	485.9	8,911	458.1	8,367
WUNJ-TV D21 DT CP	119.8	6,546	4.0	163	4.0	163
WPNT D21 DT BL	19.8	0	7.9	0	4.0	0
WVBT D21 DT BL	63.5	405	23.8	21	19.8	21
WCVE-TV D22 DT BL	11.9	73	0.0	0	0.0	0

Interference to DTVBL24812 BL, scenario 189

	Call	Chan	Svc	Status	City, State	File Number	Distance
Desired:	WWCW	D21	DT	BL	LYNCHBURG, VA	DTVBL24812	
Undesireds:	WVPY	D21	DD	LIC	FRONT ROYAL, VA	BLEDT20140714AAV	214.8 km
	WUNC-TV	D20	DT	BL	CHAPEL HILL, NC	DTVBL69080	166.9
	WHSV-TV	D20	DT	APP	HARRISONBURG, VA	BLANK0000029912	98.0
	WMPT	D21	DT	APP	ANNAPOLIS, MD	BLANK0000029874	324.1
	WFPT	D21	DT	CP	FREDERICK, MD	BLANK0000025177	295.7
	WCPB	D21	DT	BL	SALISBURY, MD	DTVBL40618	373.8
	WUNG-TV	D21	DT	CP	CONCORD, NC	BLANK0000025213	235.0
	WUNJ-TV	D21	DT	BL	WILMINGTON, NC	DTVBL69332	356.6
	WPNT	D21	DT	BL	PITTSBURGH, PA	DTVBL73907	354.3
	WVBT	D21	DT	BL	VIRGINIA BEACH, VA	DTVBL65387	282.3
	WUVC-DT	D22	DT	CP	FAYETTEVILLE, NC	BLANK0000025149	209.4
	WCVE-TV	D22	DT	CP	RICHMOND, VA	BLANK0000027467	180.6

Service area		Terrain-limited		IX-free, before		IX-free, after		Percent New IX	
38813.3	1,404,367	32342.1	1,213,115	31152.5	1,187,049	31101.0	1,186,201	0.17	0.07

Undesired		Total IX		Unique IX, before		Unique IX, after	
WVPY D21 DD LIC	138.7	1,665				51.6	848
WUNC-TV D20 DT BL	91.9	6,610	36.0	2,541	36.0	2,541	
WHSV-TV D20 DT APP	114.9	1,032	67.4	598	55.5	530	
WMPT D21 DT APP	420.9	5,856	325.7	4,992	309.9	4,921	
WCPB D21 DT BL	4.0	48	0.0	0	0.0	0	
WUNG-TV D21 DT CP	621.6	15,969	478.0	8,900	458.1	8,584	
WUNJ-TV D21 DT BL	115.8	6,269	4.0	163	4.0	163	
WPNT D21 DT BL	19.8	0	7.9	0	4.0	0	
WVBT D21 DT BL	63.5	405	19.8	20	15.9	20	
WCVE-TV D22 DT CP	19.9	496	8.0	376	8.0	376	

Interference to DTVBL24812 BL, scenario 190

	Call	Chan	Svc	Status	City, State	File Number	Distance
Desired:	WWCW	D21	DT	BL	LYNCHBURG, VA	DTVBL24812	
Undesireds:	WVPY	D21	DD	LIC	FRONT ROYAL, VA	BLEDT20140714AAV	214.8 km
	WUNC-TV	D20	DT	BL	CHAPEL HILL, NC	DTVBL69080	166.9
	WMPT	D21	DT	APP	ANNAPOLIS, MD	BLANK0000029874	324.1
	WFPT	D21	DT	CP	FREDERICK, MD	BLANK0000025177	295.7
	WCPB	D21	DT	BL	SALISBURY, MD	DTVBL40618	373.8
	WUNG-TV	D21	DT	CP	CONCORD, NC	BLANK0000025213	235.0
	WUNJ-TV	D21	DT	BL	WILMINGTON, NC	DTVBL69332	356.6
	WPNT	D21	DT	BL	PITTSBURGH, PA	DTVBL73907	354.3
	WVBT	D21	DT	BL	VIRGINIA BEACH, VA	DTVBL65387	282.3
	WUVC-DT	D22	DT	CP	FAYETTEVILLE, NC	BLANK0000025149	209.4
	WCVE-TV	D22	DT	CP	RICHMOND, VA	BLANK0000027467	180.6

Service area		Terrain-limited		IX-free, before		IX-free, after		Percent New IX	
38813.3	1,404,367	32342.1	1,213,115	31219.9	1,187,647	31156.4	1,186,731	0.20	0.08

Undesired		Total IX	Unique IX, before	Unique IX, after
WVPY D21 DD LIC	138.7	1,665	63.5	916
WUNC-TV D20 DT BL	91.9	6,610	36.0	2,541
WMPT D21 DT APP	420.9	5,856	349.4	5,087
WCPB D21 DT BL	4.0	48	0.0	0
WUNG-TV D21 DT CP	621.6	15,969	489.9	9,188
WUNJ-TV D21 DT BL	115.8	6,269	4.0	163
WPNT D21 DT BL	19.8	0	7.9	0
WVBT D21 DT BL	63.5	405	23.8	21
WCVE-TV D22 DT CP	19.9	496	8.0	376

Interference to DTVBL24812 BL, scenario 191

	Call	Chan	Svc	Status	City, State	File Number	Distance
Desired:	WWCW	D21	DT	BL	LYNCHBURG, VA	DTVBL24812	
Undesireds:	WVPY	D21	DD	LIC	FRONT ROYAL, VA	BLEDT20140714AAV	214.8 km
	WUNC-TV	D20	DT	BL	CHAPEL HILL, NC	DTVBL69080	166.9
	WHSV-TV	D20	DT	APP	HARRISONBURG, VA	BLANK0000029912	98.0
	WMPT	D21	DT	APP	ANNAPOLIS, MD	BLANK0000029874	324.1
	WFPT	D21	DT	CP	FREDERICK, MD	BLANK0000025177	295.7
	WCPB	D21	DT	BL	SALISBURY, MD	DTVBL40618	373.8
	WUNG-TV	D21	DT	CP	CONCORD, NC	BLANK0000025213	235.0
	WUNJ-TV	D21	DT	BL	WILMINGTON, NC	DTVBL69332	356.6
	WPNT	D21	DT	BL	PITTSBURGH, PA	DTVBL73907	354.3
	WVBT	D21	DT	BL	VIRGINIA BEACH, VA	DTVBL65387	282.3
	WUVC-DT	D22	DT	CP	FAYETTEVILLE, NC	BLANK0000025149	209.4
	WCVE-TV	D22	DT	BL	RICHMOND, VA	DTVBL9987	180.6

Service area	Terrain-limited	IX-free, before	IX-free, after	Percent New IX
38813.3	1,404,367	32342.1	1,213,115	31160.5
			1,187,425	31108.9
				1,186,577
				0.17
				0.07

Undesired		Total IX	Unique IX, before	Unique IX, after
WVPY D21 DD LIC	138.7	1,665	51.6	848
WUNC-TV D20 DT BL	91.9	6,610	36.0	2,541

WHSV-TV D20 DT APP	114.9	1,032	67.4	598	55.5	530
WMPT D21 DT APP	420.9	5,856	325.7	5,039	309.9	4,968
WCPB D21 DT BL	4.0	48	0.0	0	0.0	0
WUNG-TV D21 DT CP	621.6	15,969	478.0	8,900	458.1	8,584
WUNJ-TV D21 DT BL	115.8	6,269	4.0	163	4.0	163
WPNT D21 DT BL	19.8	0	7.9	0	4.0	0
WVBT D21 DT BL	63.5	405	19.8	20	15.9	20
WCVE-TV D22 DT BL	11.9	73	0.0	0	0.0	0

Interference to DTVBL24812 BL, scenario 192

	Call	Chan	Svc	Status	City, State	File Number	Distance
Desired:	WWCW	D21	DT	BL	LYNCHBURG, VA	DTVBL24812	
Undesireds:	WVPY	D21	DD	LIC	FRONT ROYAL, VA	BLEDT20140714AAV	214.8 km
	WUNC-TV	D20	DT	BL	CHAPEL HILL, NC	DTVBL69080	166.9
	WMPT	D21	DT	APP	ANNAPOLIS, MD	BLANK0000029874	324.1
	WFPT	D21	DT	CP	FREDERICK, MD	BLANK0000025177	295.7
	WCPB	D21	DT	BL	SALISBURY, MD	DTVBL40618	373.8
	WUNG-TV	D21	DT	CP	CONCORD, NC	BLANK0000025213	235.0
	WUNJ-TV	D21	DT	BL	WILMINGTON, NC	DTVBL69332	356.6
	WPNT	D21	DT	BL	PITTSBURGH, PA	DTVBL73907	354.3
	WVBT	D21	DT	BL	VIRGINIA BEACH, VA	DTVBL65387	282.3
	WUVC-DT	D22	DT	CP	FAYETTEVILLE, NC	BLANK0000025149	209.4
	WCVE-TV	D22	DT	BL	RICHMOND, VA	DTVBL9987	180.6

Service area	Terrain-limited	IX-free, before	IX-free, after	Percent New IX
38813.3 1,404,367	32342.1 1,213,115	31227.9 1,188,023	31164.4 1,187,107	0.20 0.08

Undesired	Total IX	Unique IX, before	Unique IX, after
WVPY D21 DD LIC	138.7 1,665	63.5 916	
WUNC-TV D20 DT BL	91.9 6,610	36.0 2,541	
WMPT D21 DT APP	420.9 5,856	317.8 4,979	
WCPB D21 DT BL	4.0 48	0.0 0	
WUNG-TV D21 DT CP	621.6 15,969	462.1 8,644	

WUNJ-TV D21 DT BL	115.8	6,269	4.0	163	4.0	163
WPNT D21 DT BL	19.8	0	7.9	0	4.0	0
WVBT D21 DT BL	63.5	405	23.8	21	19.8	21
WCVE-TV D22 DT BL	11.9	73	0.0	0	0.0	0

Interference to DTVBL24812 BL, scenario 193

	Call	Chan	Svc	Status	City, State	File Number	Distance
Desired:	WWCW	D21	DT	BL	LYNCHBURG, VA	DTVBL24812	
Undesireds:	WVPY	D21	DD	LIC	FRONT ROYAL, VA	BLEDT20140714AAV	214.8 km
	WUNC-TV	D20	DT	CP	CHAPEL HILL, NC	BLANK0000025215	166.9
	WHSV-TV	D20	DT	APP	HARRISONBURG, VA	BLANK0000029912	98.0
	WMPT	D21	DT	APP	ANNAPOLIS, MD	BLANK0000029874	324.1
	WFPT	D21	DT	CP	FREDERICK, MD	BLANK0000025177	295.7
	WCPB	D21	DT	BL	SALISBURY, MD	DTVBL40618	373.8
	WUNG-TV	D21	DT	BL	CONCORD, NC	DTVBL69124	235.0
	WUNJ-TV	D21	DT	CP	WILMINGTON, NC	BLANK0000025131	356.6
	WPNT	D21	DT	CP	PITTSBURGH, PA	BLANK0000025702	354.3
	WVBT	D21	DT	CP	VIRGINIA BEACH, VA	BLANK0000028471	282.3
	WUVC-DT	D22	DT	CP	FAYETTEVILLE, NC	BLANK0000025149	209.4
	WCVE-TV	D22	DT	CP	RICHMOND, VA	BLANK0000027467	180.6

Service area	Terrain-limited	IX-free, before	IX-free, after	Percent New IX
38813.3 1,404,367	32342.1 1,213,115	31188.4 1,188,216	31132.8 1,187,130	0.18 0.09

Undesired	Total IX	Unique IX, before	Unique IX, after
WVPY D21 DD LIC 138.7	1,665	55.5	1,086
WUNC-TV D20 DT CP 95.9	6,773	36.0	2,541
WHSV-TV D20 DT APP 114.9	1,032	75.3	797
WMPT D21 DT APP 420.9	5,856	349.5	5,088
WCPB D21 DT BL 4.0	48	0.0	0
WUNG-TV D21 DT BL 573.8	13,680	442.1	7,466
WUNJ-TV D21 DT CP 119.8	6,546	0.0	0
WPNT D21 DT CP 19.8	0	7.9	0

WVBT D21 DT CP	35.7	299	15.9	10	11.9	10
WCVE-TV D22 DT CP	19.9	496	8.0	376	8.0	376

Interference to DTVBL24812 BL, scenario 194

	Call	Chan	Svc	Status	City, State	File Number	Distance
Desired:	WWCW	D21	DT	BL	LYNCHBURG, VA	DTVBL24812	
Undesireds:	WVPY	D21	DD	LIC	FRONT ROYAL, VA	BLEDT20140714AAV	214.8 km
	WUNC-TV	D20	DT	CP	CHAPEL HILL, NC	BLANK0000025215	166.9
	WMPT	D21	DT	APP	ANNAPOLIS, MD	BLANK0000029874	324.1
	WFPT	D21	DT	CP	FREDERICK, MD	BLANK0000025177	295.7
	WCPB	D21	DT	BL	SALISBURY, MD	DTVBL40618	373.8
	WUNG-TV	D21	DT	BL	CONCORD, NC	DTVBL69124	235.0
	WUNJ-TV	D21	DT	CP	WILMINGTON, NC	BLANK0000025131	356.6
	WPNT	D21	DT	CP	PITTSBURGH, PA	BLANK0000025702	354.3
	WVBT	D21	DT	CP	VIRGINIA BEACH, VA	BLANK0000028471	282.3
	WUVC-DT	D22	DT	CP	FAYETTEVILLE, NC	BLANK0000025149	209.4
	WCVE-TV	D22	DT	CP	RICHMOND, VA	BLANK0000027467	180.6

Service area		Terrain-limited		IX-free, before		IX-free, after		Percent New IX	
38813.3	1,404,367	32342.1	1,213,115	31263.7	1,189,013	31192.3	1,187,720	0.23	0.11

Undesired		Total IX	Unique IX, before		Unique IX, after	
WVPY D21 DD LIC	138.7	1,665			71.4	1,293
WUNC-TV D20 DT CP	95.9	6,773	36.0	2,541	36.0	2,541
WMPT D21 DT APP	420.9	5,856	377.2	5,233	341.6	5,028
WCPB D21 DT BL	4.0	48	0.0	0	0.0	0
WUNG-TV D21 DT BL	573.8	13,680	446.1	7,555	426.2	7,388
WUNJ-TV D21 DT CP	119.8	6,546	0.0	0	0.0	0
WPNT D21 DT CP	19.8	0	7.9	0	4.0	0
WVBT D21 DT CP	35.7	299	19.8	11	15.9	11
WCVE-TV D22 DT CP	19.9	496	8.0	376	8.0	376

Interference to DTVBL24812 BL, scenario 195

	Call	Chan	Svc	Status	City, State	File Number	Distance
Desired:	WWCW	D21	DT	BL	LYNCHBURG, VA	DTVBL24812	
Undesireds:	WVPY	D21	DD	LIC	FRONT ROYAL, VA	BLEDT20140714AAV	214.8 km
	WUNC-TV	D20	DT	CP	CHAPEL HILL, NC	BLANK0000025215	166.9
	WHSV-TV	D20	DT	APP	HARRISONBURG, VA	BLANK0000029912	98.0
	WMPT	D21	DT	APP	ANNAPOLIS, MD	BLANK0000029874	324.1
	WFPT	D21	DT	CP	FREDERICK, MD	BLANK0000025177	295.7
	WCPB	D21	DT	BL	SALISBURY, MD	DTVBL40618	373.8
	WUNG-TV	D21	DT	BL	CONCORD, NC	DTVBL69124	235.0
	WUNJ-TV	D21	DT	CP	WILMINGTON, NC	BLANK0000025131	356.6
	WPNT	D21	DT	CP	PITTSBURGH, PA	BLANK0000025702	354.3
	WVBT	D21	DT	CP	VIRGINIA BEACH, VA	BLANK0000028471	282.3
	WUVC-DT	D22	DT	CP	FAYETTEVILLE, NC	BLANK0000025149	209.4
	WCVE-TV	D22	DT	BL	RICHMOND, VA	DTVBL9987	180.6

Service area	Terrain-limited	IX-free, before	IX-free, after	Percent New IX
38813.3 1,404,367	32342.1 1,213,115	31196.4 1,188,592	31140.8 1,187,506	0.18 0.09

Undesired	Total IX	Unique IX, before	Unique IX, after
WVPY D21 DD LIC 138.7	1,665	55.5	1,086
WUNC-TV D20 DT CP 95.9	6,773	36.0	2,541
WHSV-TV D20 DT APP 114.9	1,032	75.3	590
WMPT D21 DT APP 420.9	5,856	349.5	5,135
WCPB D21 DT BL 4.0	48	0.0	0
WUNG-TV D21 DT BL 573.8	13,680	442.1	7,466
WUNJ-TV D21 DT CP 119.8	6,546	0.0	0
WPNT D21 DT CP 19.8	0	7.9	4.0
WVBT D21 DT CP 35.7	299	15.9	10
WCVE-TV D22 DT BL 11.9	73	0.0	0

Interference to DTVBL24812 BL, scenario 196

	Call	Chan	Svc	Status	City, State	File Number	Distance
Desired:	WWCW	D21	DT	BL	LYNCHBURG, VA	DTVBL24812	
Undesireds:	WVPY	D21	DD	LIC	FRONT ROYAL, VA	BLEDT20140714AAV	214.8 km
	WUNC-TV	D20	DT	CP	CHAPEL HILL, NC	BLANK0000025215	166.9
	WMPT	D21	DT	APP	ANNAPOLIS, MD	BLANK0000029874	324.1
	WFPT	D21	DT	CP	FREDERICK, MD	BLANK0000025177	295.7
	WCPB	D21	DT	BL	SALISBURY, MD	DTVBL40618	373.8
	WUNG-TV	D21	DT	BL	CONCORD, NC	DTVBL69124	235.0
	WUNJ-TV	D21	DT	CP	WILMINGTON, NC	BLANK0000025131	356.6
	WPNT	D21	DT	CP	PITTSBURGH, PA	BLANK0000025702	354.3
	WVBT	D21	DT	CP	VIRGINIA BEACH, VA	BLANK0000028471	282.3
	WUVC-DT	D22	DT	CP	FAYETTEVILLE, NC	BLANK0000025149	209.4
	WCVE-TV	D22	DT	BL	RICHMOND, VA	DTVBL9987	180.6

Service area	Terrain-limited	IX-free, before	IX-free, after	Percent New IX
38813.3 1,404,367	32342.1 1,213,115	31271.7 1,189,389	31200.3 1,188,096	0.23 0.11

Undesired	Total IX	Unique IX, before	Unique IX, after
WVPY D21 DD LIC	138.7 1,665	71.4 1,293	
WUNC-TV D20 DT CP	95.9 6,773	36.0 2,541	
WMPT D21 DT APP	420.9 5,856	377.2 5,280	
WCPB D21 DT BL	4.0 48	0.0 0	
WUNG-TV D21 DT BL	573.8 13,680	446.1 7,555	
WUNJ-TV D21 DT CP	119.8 6,546	0.0 0	
WPNT D21 DT CP	19.8 0	7.9 0	
WVBT D21 DT CP	35.7 299	19.8 11	
WCVE-TV D22 DT BL	11.9 73	0.0 0	

Interference to DTVBL24812 BL, scenario 197

	Call	Chan	Svc	Status	City, State	File Number	Distance
Desired:	WWCW	D21	DT	BL	LYNCHBURG, VA	DTVBL24812	
Undesireds:	WVPY	D21	DD	LIC	FRONT ROYAL, VA	BLEDT20140714AAV	214.8 km

WUNC-TV	D20	DT	CP	CHAPEL HILL, NC	BLANK0000025215	166.9
WHSV-TV	D20	DT	APP	HARRISONBURG, VA	BLANK0000029912	98.0
WMPT	D21	DT	APP	ANNAPOLIS, MD	BLANK0000029874	324.1
WFPT	D21	DT	CP	FREDERICK, MD	BLANK0000025177	295.7
WCPB	D21	DT	BL	SALISBURY, MD	DTVBL40618	373.8
WUNG-TV	D21	DT	BL	CONCORD, NC	DTVBL69124	235.0
WUNJ-TV	D21	DT	BL	WILMINGTON, NC	DTVBL69332	356.6
WPNT	D21	DT	CP	PITTSBURGH, PA	BLANK0000025702	354.3
WVBT	D21	DT	CP	VIRGINIA BEACH, VA	BLANK0000028471	282.3
WUVC-DT	D22	DT	CP	FAYETTEVILLE, NC	BLANK0000025149	209.4
WCVE-TV	D22	DT	CP	RICHMOND, VA	BLANK0000027467	180.6

Service area	Terrain-limited	IX-free, before	IX-free, after	Percent New IX
38813.3 1,404,367	32342.1 1,213,115	31188.4 1,188,216	31132.8 1,187,130	0.18 0.09

Undesired	Total IX	Unique IX, before	Unique IX, after
WVPY D21 DD LIC	138.7 1,665	55.5 1,086	
WUNC-TV D20 DT CP	95.9 6,773	36.0 2,541	
WHSV-TV D20 DT APP	114.9 1,032	75.3 797	
WMPT D21 DT APP	420.9 5,856	349.5 5,088	
WCPB D21 DT BL	4.0 48	0.0 0	
WUNG-TV D21 DT BL	573.8 13,680	446.1 7,743	
WUNJ-TV D21 DT BL	115.8 6,269	0.0 0	
WPNT D21 DT CP	19.8 0	7.9 0	
WVBT D21 DT CP	35.7 299	15.9 10	
WCVE-TV D22 DT CP	19.9 496	8.0 376	

Interference to DTVBL24812 BL, scenario 198

	Call	Chan	Svc	Status	City, State	File Number	Distance
Desired:	WWCW	D21	DT	BL	LYNCHBURG, VA	DTVBL24812	
Undesireds:	WVPY	D21	DD	LIC	FRONT ROYAL, VA	BLEDT20140714AAV	214.8 km
	WUNC-TV	D20	DT	CP	CHAPEL HILL, NC	BLANK0000025215	166.9
	WMPT	D21	DT	APP	ANNAPOLIS, MD	BLANK0000029874	324.1

WFPT	D21	DT	CP	FREDERICK, MD	BLANK0000025177	295.7
WCPB	D21	DT	BL	SALISBURY, MD	DTVBL40618	373.8
WUNG-TV	D21	DT	BL	CONCORD, NC	DTVBL69124	235.0
WUNJ-TV	D21	DT	BL	WILMINGTON, NC	DTVBL69332	356.6
WPNT	D21	DT	CP	PITTSBURGH, PA	BLANK0000025702	354.3
WVBT	D21	DT	CP	VIRGINIA BEACH, VA	BLANK0000028471	282.3
WUVC-DT	D22	DT	CP	FAYETTEVILLE, NC	BLANK0000025149	209.4
WCVE-TV	D22	DT	CP	RICHMOND, VA	BLANK0000027467	180.6

Service area		Terrain-limited		IX-free, before		IX-free, after		Percent New IX	
38813.3	1,404,367	32342.1	1,213,115	31263.7	1,189,013	31192.3	1,187,720	0.23	0.11

Undesired		Total IX	Unique IX, before		Unique IX, after	
WVPY D21 DD LIC	138.7	1,665			71.4	1,293
WUNC-TV D20 DT CP	95.9	6,773	36.0	2,541	36.0	2,541
WMPT D21 DT APP	420.9	5,856	377.2	5,233	341.6	5,028
WCPB D21 DT BL	4.0	48	0.0	0	0.0	0
WUNG-TV D21 DT BL	573.8	13,680	450.1	7,832	430.2	7,665
WUNJ-TV D21 DT BL	115.8	6,269	0.0	0	0.0	0
WPNT D21 DT CP	19.8	0	7.9	0	4.0	0
WVBT D21 DT CP	35.7	299	19.8	11	15.9	11
WCVE-TV D22 DT CP	19.9	496	8.0	376	8.0	376

Interference to DTVBL24812 BL, scenario 199

	Call	Chan	Svc	Status	City, State	File Number	Distance
Desired:	WWCW	D21	DT	BL	LYNCHBURG, VA	DTVBL24812	
Undesireds:	WVPY	D21	DD	LIC	FRONT ROYAL, VA	BLEDT20140714AAV	214.8 km
	WUNC-TV	D20	DT	CP	CHAPEL HILL, NC	BLANK0000025215	166.9
	WHSV-TV	D20	DT	APP	HARRISONBURG, VA	BLANK0000029912	98.0
	WMPT	D21	DT	APP	ANNAPOLIS, MD	BLANK0000029874	324.1
	WFPT	D21	DT	CP	FREDERICK, MD	BLANK0000025177	295.7
	WCPB	D21	DT	BL	SALISBURY, MD	DTVBL40618	373.8
	WUNG-TV	D21	DT	BL	CONCORD, NC	DTVBL69124	235.0

WUNJ-TV	D21	DT	BL	WILMINGTON, NC	DTVBL69332	356.6
WPNT	D21	DT	CP	PITTSBURGH, PA	BLANK0000025702	354.3
WVBT	D21	DT	CP	VIRGINIA BEACH, VA	BLANK0000028471	282.3
WUVC-DT	D22	DT	CP	FAYETTEVILLE, NC	BLANK0000025149	209.4
WCVE-TV	D22	DT	BL	RICHMOND, VA	DTVBL9987	180.6

Service area		Terrain-limited		IX-free, before		IX-free, after		Percent New IX	
38813.3	1,404,367	32342.1	1,213,115	31196.4	1,188,592	31140.8	1,187,506	0.18	0.09

Undesired		Total IX	Unique IX, before		Unique IX, after	
WVPY D21 DD LIC	138.7	1,665			55.5	1,086
WUNC-TV D20 DT CP	95.9	6,773	36.0	2,541	36.0	2,541
WHSV-TV D20 DT APP	114.9	1,032	75.3	797	59.4	590
WMPT D21 DT APP	420.9	5,856	349.5	5,135	333.7	5,064
WCPB D21 DT BL	4.0	48	0.0	0	0.0	0
WUNG-TV D21 DT BL	573.8	13,680	446.1	7,743	430.2	7,665
WUNJ-TV D21 DT BL	115.8	6,269	0.0	0	0.0	0
WPNT D21 DT CP	19.8	0	7.9	0	4.0	0
WVBT D21 DT CP	35.7	299	15.9	10	11.9	10
WCVE-TV D22 DT BL	11.9	73	0.0	0	0.0	0

Interference to DTVBL24812 BL, scenario 200

	Call	Chan	Svc	Status	City, State	File Number	Distance
Desired:	WWCW	D21	DT	BL	LYNCHBURG, VA	DTVBL24812	
Undesireds:	WVPY	D21	DD	LIC	FRONT ROYAL, VA	BLEDT20140714AAV	214.8 km
	WUNC-TV	D20	DT	CP	CHAPEL HILL, NC	BLANK0000025215	166.9
	WMPT	D21	DT	APP	ANNAPOLIS, MD	BLANK0000029874	324.1
	WFPT	D21	DT	CP	FREDERICK, MD	BLANK0000025177	295.7
	WCPB	D21	DT	BL	SALISBURY, MD	DTVBL40618	373.8
	WUNG-TV	D21	DT	BL	CONCORD, NC	DTVBL69124	235.0
	WUNJ-TV	D21	DT	BL	WILMINGTON, NC	DTVBL69332	356.6
	WPNT	D21	DT	CP	PITTSBURGH, PA	BLANK0000025702	354.3
	WVBT	D21	DT	CP	VIRGINIA BEACH, VA	BLANK0000028471	282.3

WUVC-DT	D22	DT	CP	FAYETTEVILLE, NC	BLANK0000025149	209.4
WCVE-TV	D22	DT	BL	RICHMOND, VA	DTVBL9987	180.6

Service area	Terrain-limited	IX-free, before	IX-free, after	Percent New IX
38813.3 1,404,367	32342.1 1,213,115	31271.7 1,189,389	31200.3 1,188,096	0.23 0.11

Undesired	Total IX	Unique IX, before	Unique IX, after
WVPY D21 DD LIC	138.7 1,665	71.4 1,293	
WUNC-TV D20 DT CP	95.9 6,773	36.0 2,541	
WMPT D21 DT APP	420.9 5,856	341.6 5,075	
WCPB D21 DT BL	4.0 48	0.0 0	
WUNG-TV D21 DT BL	573.8 13,680	430.2 7,665	
WUNJ-TV D21 DT BL	115.8 6,269	0.0 0	
WPNT D21 DT CP	19.8 0	4.0 0	
WVBT D21 DT CP	35.7 299	15.9 11	
WCVE-TV D22 DT BL	11.9 73	0.0 0	

Interference to DTVBL24812 BL, scenario 201

	Call	Chan	Svc	Status	City, State	File Number	Distance
Desired:	WWCW	D21	DT	BL	LYNCHBURG, VA	DTVBL24812	
Undesireds:	WVPY	D21	DD	LIC	FRONT ROYAL, VA	BLEDT20140714AAV	214.8 km
	WUNC-TV	D20	DT	CP	CHAPEL HILL, NC	BLANK0000025215	166.9
	WHSV-TV	D20	DT	APP	HARRISONBURG, VA	BLANK0000029912	98.0
	WMPT	D21	DT	APP	ANNAPOLIS, MD	BLANK0000029874	324.1
	WFPT	D21	DT	CP	FREDERICK, MD	BLANK0000025177	295.7
	WCPB	D21	DT	BL	SALISBURY, MD	DTVBL40618	373.8
	WUNG-TV	D21	DT	BL	CONCORD, NC	DTVBL69124	235.0
	WUNJ-TV	D21	DT	CP	WILMINGTON, NC	BLANK0000025131	356.6
	WPNT	D21	DT	BL	PITTSBURGH, PA	DTVBL73907	354.3
	WVBT	D21	DT	CP	VIRGINIA BEACH, VA	BLANK0000028471	282.3
	WUVC-DT	D22	DT	CP	FAYETTEVILLE, NC	BLANK0000025149	209.4
	WCVE-TV	D22	DT	CP	RICHMOND, VA	BLANK0000027467	180.6

Service area		Terrain-limited		IX-free, before		IX-free, after		Percent New IX	
38813.3	1,404,367	32342.1	1,213,115	31188.4	1,188,216	31132.8	1,187,130	0.18	0.09

Undesired		Total IX		Unique IX, before		Unique IX, after	
WVPY D21 DD LIC	138.7	1,665				55.5	1,086
WUNC-TV D20 DT CP	95.9	6,773	36.0	2,541	36.0	2,541	
WHSV-TV D20 DT APP	114.9	1,032	75.3	797	59.4	590	
WMPT D21 DT APP	420.9	5,856	349.5	5,088	333.7	5,017	
WCPB D21 DT BL	4.0	48	0.0	0	0.0	0	
WUNG-TV D21 DT BL	573.8	13,680	442.1	7,466	426.2	7,388	
WUNJ-TV D21 DT CP	119.8	6,546	0.0	0	0.0	0	
WPNT D21 DT BL	19.8	0	7.9	0	4.0	0	
WVBT D21 DT CP	35.7	299	15.9	10	11.9	10	
WCVE-TV D22 DT CP	19.9	496	8.0	376	8.0	376	

Interference to DTVBL24812 BL, scenario 202

	Call	Chan	Svc	Status	City, State	File Number	Distance
Desired:	WWCW	D21	DT	BL	LYNCHBURG, VA	DTVBL24812	
Undesireds:	WVPY	D21	DD	LIC	FRONT ROYAL, VA	BLEDT20140714AAV	214.8 km
	WUNC-TV	D20	DT	CP	CHAPEL HILL, NC	BLANK0000025215	166.9
	WMPT	D21	DT	APP	ANNAPOLIS, MD	BLANK0000029874	324.1
	WFPT	D21	DT	CP	FREDERICK, MD	BLANK0000025177	295.7
	WCPB	D21	DT	BL	SALISBURY, MD	DTVBL40618	373.8
	WUNG-TV	D21	DT	BL	CONCORD, NC	DTVBL69124	235.0
	WUNJ-TV	D21	DT	CP	WILMINGTON, NC	BLANK0000025131	356.6
	WPNT	D21	DT	BL	PITTSBURGH, PA	DTVBL73907	354.3
	WVBT	D21	DT	CP	VIRGINIA BEACH, VA	BLANK0000028471	282.3
	WUVC-DT	D22	DT	CP	FAYETTEVILLE, NC	BLANK0000025149	209.4
	WCVE-TV	D22	DT	CP	RICHMOND, VA	BLANK0000027467	180.6

Service area		Terrain-limited		IX-free, before		IX-free, after		Percent New IX	
38813.3	1,404,367	32342.1	1,213,115	31263.7	1,189,013	31192.3	1,187,720	0.23	0.11

Undesired		Total IX	Unique IX, before	Unique IX, after
WVPY D21 DD LIC	138.7	1,665		71.4 1,293
WUNC-TV D20 DT CP	95.9	6,773	36.0 2,541	36.0 2,541
WMPT D21 DT APP	420.9	5,856	377.2 5,233	341.6 5,028
WCPB D21 DT BL	4.0	48	0.0 0	0.0 0
WUNG-TV D21 DT BL	573.8	13,680	446.1 7,555	426.2 7,388
WUNJ-TV D21 DT CP	119.8	6,546	0.0 0	0.0 0
WPNT D21 DT BL	19.8	0	7.9 0	4.0 0
WVBT D21 DT CP	35.7	299	19.8 11	15.9 11
WCVE-TV D22 DT CP	19.9	496	8.0 376	8.0 376

Interference to DTVBL24812 BL, scenario 203

	Call	Chan	Svc	Status	City, State	File Number	Distance
Desired:	WWCW	D21	DT	BL	LYNCHBURG, VA	DTVBL24812	
Undesireds:	WVPY	D21	DD	LIC	FRONT ROYAL, VA	BLEDT20140714AAV	214.8 km
	WUNC-TV	D20	DT	CP	CHAPEL HILL, NC	BLANK0000025215	166.9
	WHSV-TV	D20	DT	APP	HARRISONBURG, VA	BLANK0000029912	98.0
	WMPT	D21	DT	APP	ANNAPOLIS, MD	BLANK0000029874	324.1
	WFPT	D21	DT	CP	FREDERICK, MD	BLANK0000025177	295.7
	WCPB	D21	DT	BL	SALISBURY, MD	DTVBL40618	373.8
	WUNG-TV	D21	DT	BL	CONCORD, NC	DTVBL69124	235.0
	WUNJ-TV	D21	DT	CP	WILMINGTON, NC	BLANK0000025131	356.6
	WPNT	D21	DT	BL	PITTSBURGH, PA	DTVBL73907	354.3
	WVBT	D21	DT	CP	VIRGINIA BEACH, VA	BLANK0000028471	282.3
	WUVC-DT	D22	DT	CP	FAYETTEVILLE, NC	BLANK0000025149	209.4
	WCVE-TV	D22	DT	BL	RICHMOND, VA	DTVBL9987	180.6

Service area	Terrain-limited	IX-free, before	IX-free, after	Percent New IX
38813.3 1,404,367	32342.1 1,213,115	31196.4 1,188,592	31140.8 1,187,506	0.18 0.09

Undesired		Total IX	Unique IX, before	Unique IX, after
WVPY D21 DD LIC	138.7	1,665		55.5 1,086
WUNC-TV D20 DT CP	95.9	6,773	36.0 2,541	36.0 2,541

WHSV-TV D20 DT APP	114.9	1,032	75.3	797	59.4	590
WMPT D21 DT APP	420.9	5,856	349.5	5,135	333.7	5,064
WCPB D21 DT BL	4.0	48	0.0	0	0.0	0
WUNG-TV D21 DT BL	573.8	13,680	442.1	7,466	426.2	7,388
WUNJ-TV D21 DT CP	119.8	6,546	0.0	0	0.0	0
WPNT D21 DT BL	19.8	0	7.9	0	4.0	0
WVBT D21 DT CP	35.7	299	15.9	10	11.9	10
WCVE-TV D22 DT BL	11.9	73	0.0	0	0.0	0

Interference to DTVBL24812 BL, scenario 204

	Call	Chan	Svc	Status	City, State	File Number	Distance
Desired:	WWCW	D21	DT	BL	LYNCHBURG, VA	DTVBL24812	
Undesireds:	WVPY	D21	DD	LIC	FRONT ROYAL, VA	BLEDT20140714AAV	214.8 km
	WUNC-TV	D20	DT	CP	CHAPEL HILL, NC	BLANK0000025215	166.9
	WMPT	D21	DT	APP	ANNAPOLIS, MD	BLANK0000029874	324.1
	WFPT	D21	DT	CP	FREDERICK, MD	BLANK0000025177	295.7
	WCPB	D21	DT	BL	SALISBURY, MD	DTVBL40618	373.8
	WUNG-TV	D21	DT	BL	CONCORD, NC	DTVBL69124	235.0
	WUNJ-TV	D21	DT	CP	WILMINGTON, NC	BLANK0000025131	356.6
	WPNT	D21	DT	BL	PITTSBURGH, PA	DTVBL73907	354.3
	WVBT	D21	DT	CP	VIRGINIA BEACH, VA	BLANK0000028471	282.3
	WUVC-DT	D22	DT	CP	FAYETTEVILLE, NC	BLANK0000025149	209.4
	WCVE-TV	D22	DT	BL	RICHMOND, VA	DTVBL9987	180.6

Service area	Terrain-limited	IX-free, before	IX-free, after	Percent New IX
38813.3 1,404,367	32342.1 1,213,115	31271.7 1,189,389	31200.3 1,188,096	0.23 0.11

Undesired	Total IX	Unique IX, before	Unique IX, after
WVPY D21 DD LIC	138.7 1,665	71.4 1,293	
WUNC-TV D20 DT CP	95.9 6,773	36.0 2,541	
WMPT D21 DT APP	420.9 5,856	341.6 5,075	
WCPB D21 DT BL	4.0 48	0.0 0	
WUNG-TV D21 DT BL	573.8 13,680	426.2 7,388	

WUNJ-TV D21 DT CP	119.8	6,546	0.0	0	0.0	0
WPNT D21 DT BL	19.8	0	7.9	0	4.0	0
WVBT D21 DT CP	35.7	299	19.8	11	15.9	11
WCVE-TV D22 DT BL	11.9	73	0.0	0	0.0	0

Interference to DTVBL24812 BL, scenario 205

	Call	Chan	Svc	Status	City, State	File Number	Distance
Desired:	WWCW	D21	DT	BL	LYNCHBURG, VA	DTVBL24812	
Undesireds:	WVPY	D21	DD	LIC	FRONT ROYAL, VA	BLEDT20140714AAV	214.8 km
	WUNC-TV	D20	DT	CP	CHAPEL HILL, NC	BLANK0000025215	166.9
	WHSV-TV	D20	DT	APP	HARRISONBURG, VA	BLANK0000029912	98.0
	WMPT	D21	DT	APP	ANNAPOLIS, MD	BLANK0000029874	324.1
	WFPT	D21	DT	CP	FREDERICK, MD	BLANK0000025177	295.7
	WCPB	D21	DT	BL	SALISBURY, MD	DTVBL40618	373.8
	WUNG-TV	D21	DT	BL	CONCORD, NC	DTVBL69124	235.0
	WUNJ-TV	D21	DT	BL	WILMINGTON, NC	DTVBL69332	356.6
	WPNT	D21	DT	BL	PITTSBURGH, PA	DTVBL73907	354.3
	WVBT	D21	DT	CP	VIRGINIA BEACH, VA	BLANK0000028471	282.3
	WUVC-DT	D22	DT	CP	FAYETTEVILLE, NC	BLANK0000025149	209.4
	WCVE-TV	D22	DT	CP	RICHMOND, VA	BLANK0000027467	180.6

Service area		Terrain-limited		IX-free, before		IX-free, after		Percent New IX
38813.3	1,404,367	32342.1	1,213,115	31188.4	1,188,216	31132.8	1,187,130	0.18 0.09

Undesired		Total IX	Unique IX, before	Unique IX, after
WVPY D21 DD LIC	138.7	1,665	55.5	1,086
WUNC-TV D20 DT CP	95.9	6,773	36.0	2,541
WHSV-TV D20 DT APP	114.9	1,032	75.3	797
WMPT D21 DT APP	420.9	5,856	349.5	5,088
WCPB D21 DT BL	4.0	48	0.0	0
WUNG-TV D21 DT BL	573.8	13,680	446.1	7,743
WUNJ-TV D21 DT BL	115.8	6,269	0.0	0
WPNT D21 DT BL	19.8	0	7.9	0

WVBT D21 DT CP	35.7	299	15.9	10	11.9	10
WCVE-TV D22 DT CP	19.9	496	8.0	376	8.0	376

Interference to DTVBL24812 BL, scenario 206

	Call	Chan	Svc	Status	City, State	File Number	Distance
Desired:	WWCW	D21	DT	BL	LYNCHBURG, VA	DTVBL24812	
Undesireds:	WVPY	D21	DD	LIC	FRONT ROYAL, VA	BLEDT20140714AAV	214.8 km
	WUNC-TV	D20	DT	CP	CHAPEL HILL, NC	BLANK0000025215	166.9
	WMPT	D21	DT	APP	ANNAPOLIS, MD	BLANK0000029874	324.1
	WFPT	D21	DT	CP	FREDERICK, MD	BLANK0000025177	295.7
	WCPB	D21	DT	BL	SALISBURY, MD	DTVBL40618	373.8
	WUNG-TV	D21	DT	BL	CONCORD, NC	DTVBL69124	235.0
	WUNJ-TV	D21	DT	BL	WILMINGTON, NC	DTVBL69332	356.6
	WPNT	D21	DT	BL	PITTSBURGH, PA	DTVBL73907	354.3
	WVBT	D21	DT	CP	VIRGINIA BEACH, VA	BLANK0000028471	282.3
	WUVC-DT	D22	DT	CP	FAYETTEVILLE, NC	BLANK0000025149	209.4
	WCVE-TV	D22	DT	CP	RICHMOND, VA	BLANK0000027467	180.6

Service area		Terrain-limited		IX-free, before		IX-free, after		Percent New IX	
38813.3	1,404,367	32342.1	1,213,115	31263.7	1,189,013	31192.3	1,187,720	0.23	0.11

Undesired		Total IX	Unique IX, before		Unique IX, after	
WVPY D21 DD LIC	138.7	1,665			71.4	1,293
WUNC-TV D20 DT CP	95.9	6,773	36.0	2,541	36.0	2,541
WMPT D21 DT APP	420.9	5,856	377.2	5,233	341.6	5,028
WCPB D21 DT BL	4.0	48	0.0	0	0.0	0
WUNG-TV D21 DT BL	573.8	13,680	450.1	7,832	430.2	7,665
WUNJ-TV D21 DT BL	115.8	6,269	0.0	0	0.0	0
WPNT D21 DT BL	19.8	0	7.9	0	4.0	0
WVBT D21 DT CP	35.7	299	19.8	11	15.9	11
WCVE-TV D22 DT CP	19.9	496	8.0	376	8.0	376

Interference to DTVBL24812 BL, scenario 207

	Call	Chan	Svc	Status	City, State	File Number	Distance
Desired:	WWCW	D21	DT	BL	LYNCHBURG, VA	DTVBL24812	
Undesireds:	WVPY	D21	DD	LIC	FRONT ROYAL, VA	BLEDT20140714AAV	214.8 km
	WUNC-TV	D20	DT	CP	CHAPEL HILL, NC	BLANK0000025215	166.9
	WHSV-TV	D20	DT	APP	HARRISONBURG, VA	BLANK0000029912	98.0
	WMPT	D21	DT	APP	ANNAPOLIS, MD	BLANK0000029874	324.1
	WFPT	D21	DT	CP	FREDERICK, MD	BLANK0000025177	295.7
	WCPB	D21	DT	BL	SALISBURY, MD	DTVBL40618	373.8
	WUNG-TV	D21	DT	BL	CONCORD, NC	DTVBL69124	235.0
	WUNJ-TV	D21	DT	BL	WILMINGTON, NC	DTVBL69332	356.6
	WPNT	D21	DT	BL	PITTSBURGH, PA	DTVBL73907	354.3
	WVBT	D21	DT	CP	VIRGINIA BEACH, VA	BLANK0000028471	282.3
	WUVC-DT	D22	DT	CP	FAYETTEVILLE, NC	BLANK0000025149	209.4
	WCVE-TV	D22	DT	BL	RICHMOND, VA	DTVBL9987	180.6

Service area	Terrain-limited	IX-free, before	IX-free, after	Percent New IX
38813.3 1,404,367	32342.1 1,213,115	31196.4 1,188,592	31140.8 1,187,506	0.18 0.09

Undesired	Total IX	Unique IX, before	Unique IX, after
WVPY D21 DD LIC 138.7	1,665	55.5	1,086
WUNC-TV D20 DT CP 95.9	6,773	36.0	2,541
WHSV-TV D20 DT APP 114.9	1,032	75.3	590
WMPT D21 DT APP 420.9	5,856	349.5	5,135
WCPB D21 DT BL 4.0	48	0.0	0
WUNG-TV D21 DT BL 573.8	13,680	446.1	7,743
WUNJ-TV D21 DT BL 115.8	6,269	0.0	0
WPNT D21 DT BL 19.8	0	7.9	4.0
WVBT D21 DT CP 35.7	299	15.9	10
WCVE-TV D22 DT BL 11.9	73	0.0	0

Interference to DTVBL24812 BL, scenario 208

	Call	Chan	Svc	Status	City, State	File Number	Distance
Desired:	WWCW	D21	DT	BL	LYNCHBURG, VA	DTVBL24812	
Undesireds:	WVPY	D21	DD	LIC	FRONT ROYAL, VA	BLEDT20140714AAV	214.8 km
	WUNC-TV	D20	DT	CP	CHAPEL HILL, NC	BLANK0000025215	166.9
	WMPT	D21	DT	APP	ANNAPOLIS, MD	BLANK0000029874	324.1
	WFPT	D21	DT	CP	FREDERICK, MD	BLANK0000025177	295.7
	WCPB	D21	DT	BL	SALISBURY, MD	DTVBL40618	373.8
	WUNG-TV	D21	DT	BL	CONCORD, NC	DTVBL69124	235.0
	WUNJ-TV	D21	DT	BL	WILMINGTON, NC	DTVBL69332	356.6
	WPNT	D21	DT	BL	PITTSBURGH, PA	DTVBL73907	354.3
	WVBT	D21	DT	CP	VIRGINIA BEACH, VA	BLANK0000028471	282.3
	WUVC-DT	D22	DT	CP	FAYETTEVILLE, NC	BLANK0000025149	209.4
	WCVE-TV	D22	DT	BL	RICHMOND, VA	DTVBL9987	180.6

	Service area		Terrain-limited		IX-free, before		IX-free, after		Percent New IX
	38813.3	1,404,367	32342.1	1,213,115	31271.7	1,189,389	31200.3	1,188,096	0.23 0.11

Undesired				Total IX		Unique IX, before		Unique IX, after
WVPY D21 DD LIC	138.7			1,665			71.4	1,293
WUNC-TV D20 DT CP	95.9			6,773	36.0	2,541	36.0	2,541
WMPT D21 DT APP	420.9			5,856	377.2	5,280	341.6	5,075
WCPB D21 DT BL	4.0			48	0.0	0	0.0	0
WUNG-TV D21 DT BL	573.8			13,680	450.1	7,832	430.2	7,665
WUNJ-TV D21 DT BL	115.8			6,269	0.0	0	0.0	0
WPNT D21 DT BL	19.8			0	7.9	0	4.0	0
WVBT D21 DT CP	35.7			299	19.8	11	15.9	11
WCVE-TV D22 DT BL	11.9			73	0.0	0	0.0	0

Interference to DTVBL24812 BL, scenario 209

	Call	Chan	Svc	Status	City, State	File Number	Distance
Desired:	WWCW	D21	DT	BL	LYNCHBURG, VA	DTVBL24812	
Undesireds:	WVPY	D21	DD	LIC	FRONT ROYAL, VA	BLEDT20140714AAV	214.8 km

WUNC-TV	D20	DT	CP	CHAPEL HILL, NC	BLANK0000025215	166.9
WHSV-TV	D20	DT	APP	HARRISONBURG, VA	BLANK0000029912	98.0
WMPT	D21	DT	APP	ANNAPOLIS, MD	BLANK0000029874	324.1
WFPT	D21	DT	CP	FREDERICK, MD	BLANK0000025177	295.7
WCPB	D21	DT	BL	SALISBURY, MD	DTVBL40618	373.8
WUNG-TV	D21	DT	BL	CONCORD, NC	DTVBL69124	235.0
WUNJ-TV	D21	DT	CP	WILMINGTON, NC	BLANK0000025131	356.6
WPNT	D21	DT	CP	PITTSBURGH, PA	BLANK0000025702	354.3
WVBT	D21	DT	BL	VIRGINIA BEACH, VA	DTVBL65387	282.3
WUVC-DT	D22	DT	CP	FAYETTEVILLE, NC	BLANK0000025149	209.4
WCVE-TV	D22	DT	CP	RICHMOND, VA	BLANK0000027467	180.6

Service area	Terrain-limited	IX-free, before	IX-free, after	Percent New IX
38813.3 1,404,367	32342.1 1,213,115	31184.4 1,188,206	31128.9 1,187,120	0.18 0.09

Undesired	Total IX	Unique IX, before	Unique IX, after
WVPY D21 DD LIC 138.7	1,665	55.5 1,086	
WUNC-TV D20 DT CP 95.9	6,773	36.0 2,541	
WHSV-TV D20 DT APP 114.9	1,032	75.3 797	
WMPT D21 DT APP 420.9	5,856	325.7 4,992	
WCPB D21 DT BL 4.0	48	0.0 0	
WUNG-TV D21 DT BL 573.8	13,680	442.1 7,466	
WUNJ-TV D21 DT CP 119.8	6,546	0.0 0	
WPNT D21 DT CP 19.8	0	7.9 0	
WVBT D21 DT BL 63.5	405	19.8 20	
WCVE-TV D22 DT CP 19.9	496	8.0 376	

Interference to DTVBL24812 BL, scenario 210

	Call	Chan	Svc	Status	City, State	File Number	Distance
Desired:	WWCW	D21	DT	BL	LYNCHBURG, VA	DTVBL24812	
Undesireds:	WVPY	D21	DD	LIC	FRONT ROYAL, VA	BLEDT20140714AAV	214.8 km
	WUNC-TV	D20	DT	CP	CHAPEL HILL, NC	BLANK0000025215	166.9
	WMPT	D21	DT	APP	ANNAPOLIS, MD	BLANK0000029874	324.1

WFPT	D21	DT	CP	FREDERICK, MD	BLANK0000025177	295.7
WCPB	D21	DT	BL	SALISBURY, MD	DTVBL40618	373.8
WUNG-TV	D21	DT	BL	CONCORD, NC	DTVBL69124	235.0
WUNJ-TV	D21	DT	CP	WILMINGTON, NC	BLANK0000025131	356.6
WPNT	D21	DT	CP	PITTSBURGH, PA	BLANK0000025702	354.3
WVBT	D21	DT	BL	VIRGINIA BEACH, VA	DTVBL65387	282.3
WUVC-DT	D22	DT	CP	FAYETTEVILLE, NC	BLANK0000025149	209.4
WCVE-TV	D22	DT	CP	RICHMOND, VA	BLANK0000027467	180.6

Service area		Terrain-limited		IX-free, before		IX-free, after		Percent New IX	
38813.3	1,404,367	32342.1	1,213,115	31259.7	1,189,003	31188.3	1,187,710	0.23	0.11

Undesired		Total IX	Unique IX, before		Unique IX, after	
WVPY D21 DD LIC	138.7	1,665			71.4	1,293
WUNC-TV D20 DT CP	95.9	6,773	36.0	2,541	36.0	2,541
WMPT D21 DT APP	420.9	5,856	353.4	5,137	317.8	4,932
WCPB D21 DT BL	4.0	48	0.0	0	0.0	0
WUNG-TV D21 DT BL	573.8	13,680	446.1	7,555	426.2	7,388
WUNJ-TV D21 DT CP	119.8	6,546	0.0	0	0.0	0
WPNT D21 DT CP	19.8	0	7.9	0	4.0	0
WVBT D21 DT BL	63.5	405	23.8	21	19.8	21
WCVE-TV D22 DT CP	19.9	496	8.0	376	8.0	376

Interference to DTVBL24812 BL, scenario 211

	Call	Chan	Svc	Status	City, State	File Number	Distance
Desired:	WWCW	D21	DT	BL	LYNCHBURG, VA	DTVBL24812	
Undesireds:	WVPY	D21	DD	LIC	FRONT ROYAL, VA	BLEDT20140714AAV	214.8 km
	WUNC-TV	D20	DT	CP	CHAPEL HILL, NC	BLANK0000025215	166.9
	WHSV-TV	D20	DT	APP	HARRISONBURG, VA	BLANK0000029912	98.0
	WMPT	D21	DT	APP	ANNAPOLIS, MD	BLANK0000029874	324.1
	WFPT	D21	DT	CP	FREDERICK, MD	BLANK0000025177	295.7
	WCPB	D21	DT	BL	SALISBURY, MD	DTVBL40618	373.8
	WUNG-TV	D21	DT	BL	CONCORD, NC	DTVBL69124	235.0

WUNJ-TV	D21	DT	CP	WILMINGTON, NC	BLANK0000025131	356.6
WPNT	D21	DT	CP	PITTSBURGH, PA	BLANK0000025702	354.3
WVBT	D21	DT	BL	VIRGINIA BEACH, VA	DTVBL65387	282.3
WUVC-DT	D22	DT	CP	FAYETTEVILLE, NC	BLANK0000025149	209.4
WCVE-TV	D22	DT	BL	RICHMOND, VA	DTVBL9987	180.6

Service area	Terrain-limited	IX-free, before	IX-free, after	Percent New IX
38813.3 1,404,367	32342.1 1,213,115	31192.4 1,188,582	31136.8 1,187,496	0.18 0.09

Undesired	Total IX	Unique IX, before	Unique IX, after
WVPY D21 DD LIC	138.7 1,665	55.5 1,086	
WUNC-TV D20 DT CP	95.9 6,773	36.0 2,541	
WHSV-TV D20 DT APP	114.9 1,032	75.3 797	
WMPT D21 DT APP	420.9 5,856	325.7 5,039	
WCPB D21 DT BL	4.0 48	0.0 0	
WUNG-TV D21 DT BL	573.8 13,680	442.1 7,466	
WUNJ-TV D21 DT CP	119.8 6,546	0.0 0	
WPNT D21 DT CP	19.8 0	7.9 0	
WVBT D21 DT BL	63.5 405	19.8 20	
WCVE-TV D22 DT BL	11.9 73	0.0 0	

Interference to DTVBL24812 BL, scenario 212

	Call	Chan	Svc	Status	City, State	File Number	Distance
Desired:	WWCW	D21	DT	BL	LYNCHBURG, VA	DTVBL24812	
Undesireds:	WVPY	D21	DD	LIC	FRONT ROYAL, VA	BLEDT20140714AAV	214.8 km
	WUNC-TV	D20	DT	CP	CHAPEL HILL, NC	BLANK0000025215	166.9
	WMPT	D21	DT	APP	ANNAPOLIS, MD	BLANK0000029874	324.1
	WFPT	D21	DT	CP	FREDERICK, MD	BLANK0000025177	295.7
	WCPB	D21	DT	BL	SALISBURY, MD	DTVBL40618	373.8
	WUNG-TV	D21	DT	BL	CONCORD, NC	DTVBL69124	235.0
	WUNJ-TV	D21	DT	CP	WILMINGTON, NC	BLANK0000025131	356.6
	WPNT	D21	DT	CP	PITTSBURGH, PA	BLANK0000025702	354.3
	WVBT	D21	DT	BL	VIRGINIA BEACH, VA	DTVBL65387	282.3

WUVC-DT	D22	DT	CP	FAYETTEVILLE, NC	BLANK0000025149	209.4
WCVE-TV	D22	DT	BL	RICHMOND, VA	DTVBL9987	180.6

Service area	Terrain-limited	IX-free, before	IX-free, after	Percent New IX
38813.3 1,404,367	32342.1 1,213,115	31267.7 1,189,379	31196.3 1,188,086	0.23 0.11

Undesired	Total IX	Unique IX, before	Unique IX, after
WVPY D21 DD LIC	138.7 1,665	71.4 1,293	
WUNC-TV D20 DT CP	95.9 6,773	36.0 2,541	
WMPT D21 DT APP	420.9 5,856	353.4 5,184	
WCPB D21 DT BL	4.0 48	0.0 0	
WUNG-TV D21 DT BL	573.8 13,680	446.1 7,555	
WUNJ-TV D21 DT CP	119.8 6,546	0.0 0	
WPNT D21 DT CP	19.8 0	7.9 0	
WVBT D21 DT BL	63.5 405	23.8 21	
WCVE-TV D22 DT BL	11.9 73	0.0 0	

Interference to DTVBL24812 BL, scenario 213

	Call	Chan	Svc	Status	City, State	File Number	Distance
Desired:	WWCW	D21	DT	BL	LYNCHBURG, VA	DTVBL24812	
Undesireds:	WVPY	D21	DD	LIC	FRONT ROYAL, VA	BLEDT20140714AAV	214.8 km
	WUNC-TV	D20	DT	CP	CHAPEL HILL, NC	BLANK0000025215	166.9
	WHSV-TV	D20	DT	APP	HARRISONBURG, VA	BLANK0000029912	98.0
	WMPT	D21	DT	APP	ANNAPOLIS, MD	BLANK0000029874	324.1
	WFPT	D21	DT	CP	FREDERICK, MD	BLANK0000025177	295.7
	WCPB	D21	DT	BL	SALISBURY, MD	DTVBL40618	373.8
	WUNG-TV	D21	DT	BL	CONCORD, NC	DTVBL69124	235.0
	WUNJ-TV	D21	DT	BL	WILMINGTON, NC	DTVBL69332	356.6
	WPNT	D21	DT	CP	PITTSBURGH, PA	BLANK0000025702	354.3
	WVBT	D21	DT	BL	VIRGINIA BEACH, VA	DTVBL65387	282.3
	WUVC-DT	D22	DT	CP	FAYETTEVILLE, NC	BLANK0000025149	209.4
	WCVE-TV	D22	DT	CP	RICHMOND, VA	BLANK0000027467	180.6

Service area		Terrain-limited		IX-free, before		IX-free, after		Percent New IX	
38813.3	1,404,367	32342.1	1,213,115	31184.4	1,188,206	31128.9	1,187,120	0.18	0.09

Undesired		Total IX		Unique IX, before		Unique IX, after	
WVPY D21 DD LIC	138.7	1,665				55.5	1,086
WUNC-TV D20 DT CP	95.9	6,773	36.0	2,541	36.0	2,541	
WHSV-TV D20 DT APP	114.9	1,032	75.3	797	59.4	590	
WMPT D21 DT APP	420.9	5,856	325.7	4,992	309.9	4,921	
WCPB D21 DT BL	4.0	48	0.0	0	0.0	0	
WUNG-TV D21 DT BL	573.8	13,680	446.1	7,743	430.2	7,665	
WUNJ-TV D21 DT BL	115.8	6,269	0.0	0	0.0	0	
WPNT D21 DT CP	19.8	0	7.9	0	4.0	0	
WVBT D21 DT BL	63.5	405	19.8	20	15.9	20	
WCVE-TV D22 DT CP	19.9	496	8.0	376	8.0	376	

Interference to DTVBL24812 BL, scenario 214

	Call	Chan	Svc	Status	City, State	File Number	Distance
Desired:	WWCW	D21	DT	BL	LYNCHBURG, VA	DTVBL24812	
Undesireds:	WVPY	D21	DD	LIC	FRONT ROYAL, VA	BLEDT20140714AAV	214.8 km
	WUNC-TV	D20	DT	CP	CHAPEL HILL, NC	BLANK0000025215	166.9
	WMPT	D21	DT	APP	ANNAPOLIS, MD	BLANK0000029874	324.1
	WFPT	D21	DT	CP	FREDERICK, MD	BLANK0000025177	295.7
	WCPB	D21	DT	BL	SALISBURY, MD	DTVBL40618	373.8
	WUNG-TV	D21	DT	BL	CONCORD, NC	DTVBL69124	235.0
	WUNJ-TV	D21	DT	BL	WILMINGTON, NC	DTVBL69332	356.6
	WPNT	D21	DT	CP	PITTSBURGH, PA	BLANK0000025702	354.3
	WVBT	D21	DT	BL	VIRGINIA BEACH, VA	DTVBL65387	282.3
	WUVC-DT	D22	DT	CP	FAYETTEVILLE, NC	BLANK0000025149	209.4
	WCVE-TV	D22	DT	CP	RICHMOND, VA	BLANK0000027467	180.6

Service area		Terrain-limited		IX-free, before		IX-free, after		Percent New IX	
38813.3	1,404,367	32342.1	1,213,115	31259.7	1,189,003	31188.3	1,187,710	0.23	0.11

Undesired		Total IX	Unique IX, before	Unique IX, after
WVPY D21 DD LIC	138.7	1,665		71.4 1,293
WUNC-TV D20 DT CP	95.9	6,773	36.0 2,541	36.0 2,541
WMPT D21 DT APP	420.9	5,856	353.4 5,137	317.8 4,932
WCPB D21 DT BL	4.0	48	0.0 0	0.0 0
WUNG-TV D21 DT BL	573.8	13,680	450.1 7,832	430.2 7,665
WUNJ-TV D21 DT BL	115.8	6,269	0.0 0	0.0 0
WPNT D21 DT CP	19.8	0	7.9 0	4.0 0
WVBT D21 DT BL	63.5	405	23.8 21	19.8 21
WCVE-TV D22 DT CP	19.9	496	8.0 376	8.0 376

Interference to DTVBL24812 BL, scenario 215

	Call	Chan	Svc	Status	City, State	File Number	Distance
Desired:	WWCW	D21	DT	BL	LYNCHBURG, VA	DTVBL24812	
Undesireds:	WVPY	D21	DD	LIC	FRONT ROYAL, VA	BLEDT20140714AAV	214.8 km
	WUNC-TV	D20	DT	CP	CHAPEL HILL, NC	BLANK0000025215	166.9
	WHSV-TV	D20	DT	APP	HARRISONBURG, VA	BLANK0000029912	98.0
	WMPT	D21	DT	APP	ANNAPOLIS, MD	BLANK0000029874	324.1
	WFPT	D21	DT	CP	FREDERICK, MD	BLANK0000025177	295.7
	WCPB	D21	DT	BL	SALISBURY, MD	DTVBL40618	373.8
	WUNG-TV	D21	DT	BL	CONCORD, NC	DTVBL69124	235.0
	WUNJ-TV	D21	DT	BL	WILMINGTON, NC	DTVBL69332	356.6
	WPNT	D21	DT	CP	PITTSBURGH, PA	BLANK0000025702	354.3
	WVBT	D21	DT	BL	VIRGINIA BEACH, VA	DTVBL65387	282.3
	WUVC-DT	D22	DT	CP	FAYETTEVILLE, NC	BLANK0000025149	209.4
	WCVE-TV	D22	DT	BL	RICHMOND, VA	DTVBL9987	180.6

Service area	Terrain-limited	IX-free, before	IX-free, after	Percent New IX
38813.3 1,404,367	32342.1 1,213,115	31192.4 1,188,582	31136.8 1,187,496	0.18 0.09

Undesired		Total IX	Unique IX, before	Unique IX, after
WVPY D21 DD LIC	138.7	1,665		55.5 1,086
WUNC-TV D20 DT CP	95.9	6,773	36.0 2,541	36.0 2,541

WHSV-TV D20 DT APP	114.9	1,032	75.3	797	59.4	590
WMPT D21 DT APP	420.9	5,856	325.7	5,039	309.9	4,968
WCPB D21 DT BL	4.0	48	0.0	0	0.0	0
WUNG-TV D21 DT BL	573.8	13,680	446.1	7,743	430.2	7,665
WUNJ-TV D21 DT BL	115.8	6,269	0.0	0	0.0	0
WPNT D21 DT CP	19.8	0	7.9	0	4.0	0
WVBT D21 DT BL	63.5	405	19.8	20	15.9	20
WCVE-TV D22 DT BL	11.9	73	0.0	0	0.0	0

Interference to DTVBL24812 BL, scenario 216

	Call	Chan	Svc	Status	City, State	File Number	Distance
Desired:	WWCW	D21	DT	BL	LYNCHBURG, VA	DTVBL24812	
Undesireds:	WVPY	D21	DD	LIC	FRONT ROYAL, VA	BLEDT20140714AAV	214.8 km
	WUNC-TV	D20	DT	CP	CHAPEL HILL, NC	BLANK0000025215	166.9
	WMPT	D21	DT	APP	ANNAPOLIS, MD	BLANK0000029874	324.1
	WFPT	D21	DT	CP	FREDERICK, MD	BLANK0000025177	295.7
	WCPB	D21	DT	BL	SALISBURY, MD	DTVBL40618	373.8
	WUNG-TV	D21	DT	BL	CONCORD, NC	DTVBL69124	235.0
	WUNJ-TV	D21	DT	BL	WILMINGTON, NC	DTVBL69332	356.6
	WPNT	D21	DT	CP	PITTSBURGH, PA	BLANK0000025702	354.3
	WVBT	D21	DT	BL	VIRGINIA BEACH, VA	DTVBL65387	282.3
	WUVC-DT	D22	DT	CP	FAYETTEVILLE, NC	BLANK0000025149	209.4
	WCVE-TV	D22	DT	BL	RICHMOND, VA	DTVBL9987	180.6

Service area		Terrain-limited		IX-free, before		IX-free, after		Percent New IX	
38813.3	1,404,367	32342.1	1,213,115	31267.7	1,189,379	31196.3	1,188,086	0.23	0.11

Undesired		Total IX	Unique IX, before		Unique IX, after	
WVPY D21 DD LIC	138.7	1,665			71.4	1,293
WUNC-TV D20 DT CP	95.9	6,773	36.0	2,541	36.0	2,541
WMPT D21 DT APP	420.9	5,856	353.4	5,184	317.8	4,979
WCPB D21 DT BL	4.0	48	0.0	0	0.0	0
WUNG-TV D21 DT BL	573.8	13,680	450.1	7,832	430.2	7,665

WUNJ-TV D21 DT BL	115.8	6,269	0.0	0	0.0	0
WPNT D21 DT CP	19.8	0	7.9	0	4.0	0
WVBT D21 DT BL	63.5	405	23.8	21	19.8	21
WCVE-TV D22 DT BL	11.9	73	0.0	0	0.0	0

Interference to DTVBL24812 BL, scenario 217

	Call	Chan	Svc	Status	City, State	File Number	Distance
Desired:	WWCW	D21	DT	BL	LYNCHBURG, VA	DTVBL24812	
Undesireds:	WVPY	D21	DD	LIC	FRONT ROYAL, VA	BLEDT20140714AAV	214.8 km
	WUNC-TV	D20	DT	CP	CHAPEL HILL, NC	BLANK0000025215	166.9
	WHSV-TV	D20	DT	APP	HARRISONBURG, VA	BLANK0000029912	98.0
	WMPT	D21	DT	APP	ANNAPOLIS, MD	BLANK0000029874	324.1
	WFPT	D21	DT	CP	FREDERICK, MD	BLANK0000025177	295.7
	WCPB	D21	DT	BL	SALISBURY, MD	DTVBL40618	373.8
	WUNG-TV	D21	DT	BL	CONCORD, NC	DTVBL69124	235.0
	WUNJ-TV	D21	DT	CP	WILMINGTON, NC	BLANK0000025131	356.6
	WPNT	D21	DT	BL	PITTSBURGH, PA	DTVBL73907	354.3
	WVBT	D21	DT	BL	VIRGINIA BEACH, VA	DTVBL65387	282.3
	WUVC-DT	D22	DT	CP	FAYETTEVILLE, NC	BLANK0000025149	209.4
	WCVE-TV	D22	DT	CP	RICHMOND, VA	BLANK0000027467	180.6

Service area	Terrain-limited	IX-free, before	IX-free, after	Percent New IX
38813.3 1,404,367	32342.1 1,213,115	31184.4 1,188,206	31128.9 1,187,120	0.18 0.09

Undesired	Total IX	Unique IX, before	Unique IX, after
WVPY D21 DD LIC 138.7	1,665	55.5	1,086
WUNC-TV D20 DT CP 95.9	6,773	36.0	2,541
WHSV-TV D20 DT APP 114.9	1,032	75.3	797
WMPT D21 DT APP 420.9	5,856	325.7	4,992
WCPB D21 DT BL 4.0	48	0.0	0
WUNG-TV D21 DT BL 573.8	13,680	442.1	7,466
WUNJ-TV D21 DT CP 119.8	6,546	0.0	0
WPNT D21 DT BL 19.8	0	7.9	0

WVBT D21 DT BL	63.5	405	19.8	20	15.9	20
WCVE-TV D22 DT CP	19.9	496	8.0	376	8.0	376

Interference to DTVBL24812 BL, scenario 218

	Call	Chan	Svc	Status	City, State	File Number	Distance
Desired:	WWCW	D21	DT	BL	LYNCHBURG, VA	DTVBL24812	
Undesireds:	WVPY	D21	DD	LIC	FRONT ROYAL, VA	BLEDT20140714AAV	214.8 km
	WUNC-TV	D20	DT	CP	CHAPEL HILL, NC	BLANK0000025215	166.9
	WMPT	D21	DT	APP	ANNAPOLIS, MD	BLANK0000029874	324.1
	WFPT	D21	DT	CP	FREDERICK, MD	BLANK0000025177	295.7
	WCPB	D21	DT	BL	SALISBURY, MD	DTVBL40618	373.8
	WUNG-TV	D21	DT	BL	CONCORD, NC	DTVBL69124	235.0
	WUNJ-TV	D21	DT	CP	WILMINGTON, NC	BLANK0000025131	356.6
	WPNT	D21	DT	BL	PITTSBURGH, PA	DTVBL73907	354.3
	WVBT	D21	DT	BL	VIRGINIA BEACH, VA	DTVBL65387	282.3
	WUVC-DT	D22	DT	CP	FAYETTEVILLE, NC	BLANK0000025149	209.4
	WCVE-TV	D22	DT	CP	RICHMOND, VA	BLANK0000027467	180.6

Service area		Terrain-limited		IX-free, before		IX-free, after		Percent New IX	
38813.3	1,404,367	32342.1	1,213,115	31259.7	1,189,003	31188.3	1,187,710	0.23	0.11

Undesired		Total IX	Unique IX, before		Unique IX, after	
WVPY D21 DD LIC	138.7	1,665			71.4	1,293
WUNC-TV D20 DT CP	95.9	6,773	36.0	2,541	36.0	2,541
WMPT D21 DT APP	420.9	5,856	353.4	5,137	317.8	4,932
WCPB D21 DT BL	4.0	48	0.0	0	0.0	0
WUNG-TV D21 DT BL	573.8	13,680	446.1	7,555	426.2	7,388
WUNJ-TV D21 DT CP	119.8	6,546	0.0	0	0.0	0
WPNT D21 DT BL	19.8	0	7.9	0	4.0	0
WVBT D21 DT BL	63.5	405	23.8	21	19.8	21
WCVE-TV D22 DT CP	19.9	496	8.0	376	8.0	376

Interference to DTVBL24812 BL, scenario 219

	Call	Chan	Svc	Status	City, State	File Number	Distance
Desired:	WWCW	D21	DT	BL	LYNCHBURG, VA	DTVBL24812	
Undesireds:	WVPY	D21	DD	LIC	FRONT ROYAL, VA	BLEDT20140714AAV	214.8 km
	WUNC-TV	D20	DT	CP	CHAPEL HILL, NC	BLANK0000025215	166.9
	WHSV-TV	D20	DT	APP	HARRISONBURG, VA	BLANK0000029912	98.0
	WMPT	D21	DT	APP	ANNAPOLIS, MD	BLANK0000029874	324.1
	WFPT	D21	DT	CP	FREDERICK, MD	BLANK0000025177	295.7
	WCPB	D21	DT	BL	SALISBURY, MD	DTVBL40618	373.8
	WUNG-TV	D21	DT	BL	CONCORD, NC	DTVBL69124	235.0
	WUNJ-TV	D21	DT	CP	WILMINGTON, NC	BLANK0000025131	356.6
	WPNT	D21	DT	BL	PITTSBURGH, PA	DTVBL73907	354.3
	WVBT	D21	DT	BL	VIRGINIA BEACH, VA	DTVBL65387	282.3
	WUVC-DT	D22	DT	CP	FAYETTEVILLE, NC	BLANK0000025149	209.4
	WCVE-TV	D22	DT	BL	RICHMOND, VA	DTVBL9987	180.6

Service area	Terrain-limited	IX-free, before	IX-free, after	Percent New IX
38813.3 1,404,367	32342.1 1,213,115	31192.4 1,188,582	31136.8 1,187,496	0.18 0.09

Undesired	Total IX	Unique IX, before	Unique IX, after
WVPY D21 DD LIC 138.7	1,665	55.5	1,086
WUNC-TV D20 DT CP 95.9	6,773	36.0	2,541
WHSV-TV D20 DT APP 114.9	1,032	75.3	590
WMPT D21 DT APP 420.9	5,856	325.7	4,968
WCPB D21 DT BL 4.0	48	0.0	0
WUNG-TV D21 DT BL 573.8	13,680	442.1	7,388
WUNJ-TV D21 DT CP 119.8	6,546	0.0	0
WPNT D21 DT BL 19.8	0	7.9	0
WVBT D21 DT BL 63.5	405	19.8	20
WCVE-TV D22 DT BL 11.9	73	0.0	0

Interference to DTVBL24812 BL, scenario 220

	Call	Chan	Svc	Status	City, State	File Number	Distance
Desired:	WWCW	D21	DT	BL	LYNCHBURG, VA	DTVBL24812	
Undesireds:	WVPY	D21	DD	LIC	FRONT ROYAL, VA	BLEDT20140714AAV	214.8 km
	WUNC-TV	D20	DT	CP	CHAPEL HILL, NC	BLANK0000025215	166.9
	WMPT	D21	DT	APP	ANNAPOLIS, MD	BLANK0000029874	324.1
	WFPT	D21	DT	CP	FREDERICK, MD	BLANK0000025177	295.7
	WCPB	D21	DT	BL	SALISBURY, MD	DTVBL40618	373.8
	WUNG-TV	D21	DT	BL	CONCORD, NC	DTVBL69124	235.0
	WUNJ-TV	D21	DT	CP	WILMINGTON, NC	BLANK0000025131	356.6
	WPNT	D21	DT	BL	PITTSBURGH, PA	DTVBL73907	354.3
	WVBT	D21	DT	BL	VIRGINIA BEACH, VA	DTVBL65387	282.3
	WUVC-DT	D22	DT	CP	FAYETTEVILLE, NC	BLANK0000025149	209.4
	WCVE-TV	D22	DT	BL	RICHMOND, VA	DTVBL9987	180.6

	Service area		Terrain-limited		IX-free, before		IX-free, after		Percent New IX
38813.3	1,404,367	32342.1	1,213,115	31267.7	1,189,379	31196.3	1,188,086	0.23	0.11

Undesired					Total IX		Unique IX, before		Unique IX, after
WVPY D21 DD LIC	138.7				1,665			71.4	1,293
WUNC-TV D20 DT CP	95.9				6,773	36.0	2,541	36.0	2,541
WMPT D21 DT APP	420.9				5,856	353.4	5,184	317.8	4,979
WCPB D21 DT BL	4.0				48	0.0	0	0.0	0
WUNG-TV D21 DT BL	573.8				13,680	446.1	7,555	426.2	7,388
WUNJ-TV D21 DT CP	119.8				6,546	0.0	0	0.0	0
WPNT D21 DT BL	19.8				0	7.9	0	4.0	0
WVBT D21 DT BL	63.5				405	23.8	21	19.8	21
WCVE-TV D22 DT BL	11.9				73	0.0	0	0.0	0

Interference to DTVBL24812 BL, scenario 221

	Call	Chan	Svc	Status	City, State	File Number	Distance
Desired:	WWCW	D21	DT	BL	LYNCHBURG, VA	DTVBL24812	
Undesireds:	WVPY	D21	DD	LIC	FRONT ROYAL, VA	BLEDT20140714AAV	214.8 km

WUNC-TV	D20	DT	CP	CHAPEL HILL, NC	BLANK0000025215	166.9
WHSV-TV	D20	DT	APP	HARRISONBURG, VA	BLANK0000029912	98.0
WMPT	D21	DT	APP	ANNAPOLIS, MD	BLANK0000029874	324.1
WFPT	D21	DT	CP	FREDERICK, MD	BLANK0000025177	295.7
WCPB	D21	DT	BL	SALISBURY, MD	DTVBL40618	373.8
WUNG-TV	D21	DT	BL	CONCORD, NC	DTVBL69124	235.0
WUNJ-TV	D21	DT	BL	WILMINGTON, NC	DTVBL69332	356.6
WPNT	D21	DT	BL	PITTSBURGH, PA	DTVBL73907	354.3
WVBT	D21	DT	BL	VIRGINIA BEACH, VA	DTVBL65387	282.3
WUVC-DT	D22	DT	CP	FAYETTEVILLE, NC	BLANK0000025149	209.4
WCVE-TV	D22	DT	CP	RICHMOND, VA	BLANK0000027467	180.6

Service area	Terrain-limited	IX-free, before	IX-free, after	Percent New IX
38813.3 1,404,367	32342.1 1,213,115	31184.4 1,188,206	31128.9 1,187,120	0.18 0.09

Undesired	Total IX	Unique IX, before	Unique IX, after
WVPY D21 DD LIC	138.7 1,665	55.5 1,086	
WUNC-TV D20 DT CP	95.9 6,773	36.0 2,541	
WHSV-TV D20 DT APP	114.9 1,032	75.3 797	
WMPT D21 DT APP	420.9 5,856	325.7 4,992	
WCPB D21 DT BL	4.0 48	0.0 0	
WUNG-TV D21 DT BL	573.8 13,680	446.1 7,743	
WUNJ-TV D21 DT BL	115.8 6,269	0.0 0	
WPNT D21 DT BL	19.8 0	7.9 0	
WVBT D21 DT BL	63.5 405	19.8 20	
WCVE-TV D22 DT CP	19.9 496	8.0 376	

Interference to DTVBL24812 BL, scenario 222

	Call	Chan	Svc	Status	City, State	File Number	Distance
Desired:	WWCW	D21	DT	BL	LYNCHBURG, VA	DTVBL24812	
Undesireds:	WVPY	D21	DD	LIC	FRONT ROYAL, VA	BLEDT20140714AAV	214.8 km
	WUNC-TV	D20	DT	CP	CHAPEL HILL, NC	BLANK0000025215	166.9
	WMPT	D21	DT	APP	ANNAPOLIS, MD	BLANK0000029874	324.1

WFPT	D21	DT	CP	FREDERICK, MD	BLANK0000025177	295.7
WCPB	D21	DT	BL	SALISBURY, MD	DTVBL40618	373.8
WUNG-TV	D21	DT	BL	CONCORD, NC	DTVBL69124	235.0
WUNJ-TV	D21	DT	BL	WILMINGTON, NC	DTVBL69332	356.6
WPNT	D21	DT	BL	PITTSBURGH, PA	DTVBL73907	354.3
WVBT	D21	DT	BL	VIRGINIA BEACH, VA	DTVBL65387	282.3
WUVC-DT	D22	DT	CP	FAYETTEVILLE, NC	BLANK0000025149	209.4
WCVE-TV	D22	DT	CP	RICHMOND, VA	BLANK0000027467	180.6

Service area		Terrain-limited		IX-free, before		IX-free, after		Percent New IX	
38813.3	1,404,367	32342.1	1,213,115	31259.7	1,189,003	31188.3	1,187,710	0.23	0.11

Undesired		Total IX	Unique IX, before		Unique IX, after	
WVPY D21 DD LIC	138.7	1,665			71.4	1,293
WUNC-TV D20 DT CP	95.9	6,773	36.0	2,541	36.0	2,541
WMPT D21 DT APP	420.9	5,856	353.4	5,137	317.8	4,932
WCPB D21 DT BL	4.0	48	0.0	0	0.0	0
WUNG-TV D21 DT BL	573.8	13,680	450.1	7,832	430.2	7,665
WUNJ-TV D21 DT BL	115.8	6,269	0.0	0	0.0	0
WPNT D21 DT BL	19.8	0	7.9	0	4.0	0
WVBT D21 DT BL	63.5	405	23.8	21	19.8	21
WCVE-TV D22 DT CP	19.9	496	8.0	376	8.0	376

Interference to DTVBL24812 BL, scenario 223

	Call	Chan	Svc	Status	City, State	File Number	Distance
Desired:	WWCW	D21	DT	BL	LYNCHBURG, VA	DTVBL24812	
Undesireds:	WVPY	D21	DD	LIC	FRONT ROYAL, VA	BLEDT20140714AAV	214.8 km
	WUNC-TV	D20	DT	CP	CHAPEL HILL, NC	BLANK0000025215	166.9
	WHSV-TV	D20	DT	APP	HARRISONBURG, VA	BLANK0000029912	98.0
	WMPT	D21	DT	APP	ANNAPOLIS, MD	BLANK0000029874	324.1
	WFPT	D21	DT	CP	FREDERICK, MD	BLANK0000025177	295.7
	WCPB	D21	DT	BL	SALISBURY, MD	DTVBL40618	373.8
	WUNG-TV	D21	DT	BL	CONCORD, NC	DTVBL69124	235.0

WUNJ-TV	D21	DT	BL	WILMINGTON, NC	DTVBL69332	356.6
WPNT	D21	DT	BL	PITTSBURGH, PA	DTVBL73907	354.3
WVBT	D21	DT	BL	VIRGINIA BEACH, VA	DTVBL65387	282.3
WUVC-DT	D22	DT	CP	FAYETTEVILLE, NC	BLANK0000025149	209.4
WCVE-TV	D22	DT	BL	RICHMOND, VA	DTVBL9987	180.6

Service area	Terrain-limited	IX-free, before	IX-free, after	Percent New IX
38813.3 1,404,367	32342.1 1,213,115	31192.4 1,188,582	31136.8 1,187,496	0.18 0.09

Undesired	Total IX	Unique IX, before	Unique IX, after
WVPY D21 DD LIC	138.7 1,665	55.5 1,086	
WUNC-TV D20 DT CP	95.9 6,773	36.0 2,541	
WHSV-TV D20 DT APP	114.9 1,032	75.3 797	
WMPT D21 DT APP	420.9 5,856	325.7 5,039	
WCPB D21 DT BL	4.0 48	0.0 0	
WUNG-TV D21 DT BL	573.8 13,680	446.1 7,743	
WUNJ-TV D21 DT BL	115.8 6,269	0.0 0	
WPNT D21 DT BL	19.8 0	7.9 0	
WVBT D21 DT BL	63.5 405	19.8 20	
WCVE-TV D22 DT BL	11.9 73	0.0 0	

Interference to DTVBL24812 BL, scenario 224

	Call	Chan	Svc	Status	City, State	File Number	Distance
Desired:	WWCW	D21	DT	BL	LYNCHBURG, VA	DTVBL24812	
Undesireds:	WVPY	D21	DD	LIC	FRONT ROYAL, VA	BLEDT20140714AAV	214.8 km
	WUNC-TV	D20	DT	CP	CHAPEL HILL, NC	BLANK0000025215	166.9
	WMPT	D21	DT	APP	ANNAPOLIS, MD	BLANK0000029874	324.1
	WFPT	D21	DT	CP	FREDERICK, MD	BLANK0000025177	295.7
	WCPB	D21	DT	BL	SALISBURY, MD	DTVBL40618	373.8
	WUNG-TV	D21	DT	BL	CONCORD, NC	DTVBL69124	235.0
	WUNJ-TV	D21	DT	BL	WILMINGTON, NC	DTVBL69332	356.6
	WPNT	D21	DT	BL	PITTSBURGH, PA	DTVBL73907	354.3
	WVBT	D21	DT	BL	VIRGINIA BEACH, VA	DTVBL65387	282.3

WUVC-DT	D22	DT	CP	FAYETTEVILLE, NC	BLANK0000025149	209.4
WCVE-TV	D22	DT	BL	RICHMOND, VA	DTVBL9987	180.6

Service area	Terrain-limited	IX-free, before	IX-free, after	Percent New IX
38813.3 1,404,367	32342.1 1,213,115	31267.7 1,189,379	31196.3 1,188,086	0.23 0.11

Undesired	Total IX	Unique IX, before	Unique IX, after
WVPY D21 DD LIC	138.7 1,665	71.4 1,293	
WUNC-TV D20 DT CP	95.9 6,773	36.0 2,541	
WMPT D21 DT APP	420.9 5,856	353.4 5,184	
WCPB D21 DT BL	4.0 48	0.0 0	
WUNG-TV D21 DT BL	573.8 13,680	450.1 7,832	
WUNJ-TV D21 DT BL	115.8 6,269	0.0 0	
WPNT D21 DT BL	19.8 0	7.9 0	
WVBT D21 DT BL	63.5 405	23.8 21	
WCVE-TV D22 DT BL	11.9 73	0.0 0	

Interference to DTVBL24812 BL, scenario 225

	Call	Chan	Svc	Status	City, State	File Number	Distance
Desired:	WWCW	D21	DT	BL	LYNCHBURG, VA	DTVBL24812	
Undesireds:	WVPY	D21	DD	LIC	FRONT ROYAL, VA	BLEDT20140714AAV	214.8 km
	WUNC-TV	D20	DT	BL	CHAPEL HILL, NC	DTVBL69080	166.9
	WHSV-TV	D20	DT	APP	HARRISONBURG, VA	BLANK0000029912	98.0
	WMPT	D21	DT	APP	ANNAPOLIS, MD	BLANK0000029874	324.1
	WFPT	D21	DT	CP	FREDERICK, MD	BLANK0000025177	295.7
	WCPB	D21	DT	BL	SALISBURY, MD	DTVBL40618	373.8
	WUNG-TV	D21	DT	BL	CONCORD, NC	DTVBL69124	235.0
	WUNJ-TV	D21	DT	CP	WILMINGTON, NC	BLANK0000025131	356.6
	WPNT	D21	DT	CP	PITTSBURGH, PA	BLANK0000025702	354.3
	WVBT	D21	DT	CP	VIRGINIA BEACH, VA	BLANK0000028471	282.3
	WUVC-DT	D22	DT	CP	FAYETTEVILLE, NC	BLANK0000025149	209.4
	WCVE-TV	D22	DT	CP	RICHMOND, VA	BLANK0000027467	180.6

Service area		Terrain-limited		IX-free, before		IX-free, after		Percent New IX	
38813.3	1,404,367	32342.1	1,213,115	31188.4	1,188,216	31132.8	1,187,130	0.18	0.09

Undesired		Total IX		Unique IX, before		Unique IX, after	
WVPY D21 DD LIC	138.7	1,665				55.5	1,086
WUNC-TV D20 DT BL	91.9	6,610	36.0	2,541	36.0	2,541	
WHSV-TV D20 DT APP	114.9	1,032	75.3	797	59.4	590	
WMPT D21 DT APP	420.9	5,856	349.5	5,088	333.7	5,017	
WCPB D21 DT BL	4.0	48	0.0	0	0.0	0	
WUNG-TV D21 DT BL	573.8	13,680	442.1	7,466	426.2	7,388	
WUNJ-TV D21 DT CP	119.8	6,546	4.0	163	4.0	163	
WPNT D21 DT CP	19.8	0	7.9	0	4.0	0	
WVBT D21 DT CP	35.7	299	15.9	10	11.9	10	
WCVE-TV D22 DT CP	19.9	496	8.0	376	8.0	376	

Interference to DTVBL24812 BL, scenario 226

	Call	Chan	Svc	Status	City, State	File Number	Distance
Desired:	WWCW	D21	DT	BL	LYNCHBURG, VA	DTVBL24812	
Undesireds:	WVPY	D21	DD	LIC	FRONT ROYAL, VA	BLEDT20140714AAV	214.8 km
	WUNC-TV	D20	DT	BL	CHAPEL HILL, NC	DTVBL69080	166.9
	WMPT	D21	DT	APP	ANNAPOLIS, MD	BLANK0000029874	324.1
	WFPT	D21	DT	CP	FREDERICK, MD	BLANK0000025177	295.7
	WCPB	D21	DT	BL	SALISBURY, MD	DTVBL40618	373.8
	WUNG-TV	D21	DT	BL	CONCORD, NC	DTVBL69124	235.0
	WUNJ-TV	D21	DT	CP	WILMINGTON, NC	BLANK0000025131	356.6
	WPNT	D21	DT	CP	PITTSBURGH, PA	BLANK0000025702	354.3
	WVBT	D21	DT	CP	VIRGINIA BEACH, VA	BLANK0000028471	282.3
	WUVC-DT	D22	DT	CP	FAYETTEVILLE, NC	BLANK0000025149	209.4
	WCVE-TV	D22	DT	CP	RICHMOND, VA	BLANK0000027467	180.6

Service area		Terrain-limited		IX-free, before		IX-free, after		Percent New IX	
38813.3	1,404,367	32342.1	1,213,115	31263.7	1,189,013	31192.3	1,187,720	0.23	0.11

Undesired		Total IX	Unique IX, before	Unique IX, after
WVPY D21 DD LIC	138.7	1,665		71.4 1,293
WUNC-TV D20 DT BL	91.9	6,610	36.0 2,541	36.0 2,541
WMPT D21 DT APP	420.9	5,856	377.2 5,233	341.6 5,028
WCPB D21 DT BL	4.0	48	0.0 0	0.0 0
WUNG-TV D21 DT BL	573.8	13,680	446.1 7,555	426.2 7,388
WUNJ-TV D21 DT CP	119.8	6,546	4.0 163	4.0 163
WPNT D21 DT CP	19.8	0	7.9 0	4.0 0
WVBT D21 DT CP	35.7	299	19.8 11	15.9 11
WCVE-TV D22 DT CP	19.9	496	8.0 376	8.0 376

Interference to DTVBL24812 BL, scenario 227

Desired:	Call	Chan	Svc	Status	City, State	File Number	Distance
	WWCW	D21	DT	BL	LYNCHBURG, VA	DTVBL24812	
Undesireds:	WVPY	D21	DD	LIC	FRONT ROYAL, VA	BLEDT20140714AAV	214.8 km
	WUNC-TV	D20	DT	BL	CHAPEL HILL, NC	DTVBL69080	166.9
	WHSV-TV	D20	DT	APP	HARRISONBURG, VA	BLANK0000029912	98.0
	WMPT	D21	DT	APP	ANNAPOLIS, MD	BLANK0000029874	324.1
	WFPT	D21	DT	CP	FREDERICK, MD	BLANK0000025177	295.7
	WCPB	D21	DT	BL	SALISBURY, MD	DTVBL40618	373.8
	WUNG-TV	D21	DT	BL	CONCORD, NC	DTVBL69124	235.0
	WUNJ-TV	D21	DT	CP	WILMINGTON, NC	BLANK0000025131	356.6
	WPNT	D21	DT	CP	PITTSBURGH, PA	BLANK0000025702	354.3
	WVBT	D21	DT	CP	VIRGINIA BEACH, VA	BLANK0000028471	282.3
	WUVC-DT	D22	DT	CP	FAYETTEVILLE, NC	BLANK0000025149	209.4
	WCVE-TV	D22	DT	BL	RICHMOND, VA	DTVBL9987	180.6

Service area	Terrain-limited	IX-free, before	IX-free, after	Percent New IX
38813.3 1,404,367	32342.1 1,213,115	31196.4 1,188,592	31140.8 1,187,506	0.18 0.09

Undesired		Total IX	Unique IX, before	Unique IX, after
WVPY D21 DD LIC	138.7	1,665		55.5 1,086
WUNC-TV D20 DT BL	91.9	6,610	36.0 2,541	36.0 2,541

WHSV-TV D20 DT APP	114.9	1,032	75.3	797	59.4	590
WMPT D21 DT APP	420.9	5,856	349.5	5,135	333.7	5,064
WCPB D21 DT BL	4.0	48	0.0	0	0.0	0
WUNG-TV D21 DT BL	573.8	13,680	442.1	7,466	426.2	7,388
WUNJ-TV D21 DT CP	119.8	6,546	4.0	163	4.0	163
WPNT D21 DT CP	19.8	0	7.9	0	4.0	0
WVBT D21 DT CP	35.7	299	15.9	10	11.9	10
WCVE-TV D22 DT BL	11.9	73	0.0	0	0.0	0

Interference to DTVBL24812 BL, scenario 228

	Call	Chan	Svc	Status	City, State	File Number	Distance
Desired:	WWCW	D21	DT	BL	LYNCHBURG, VA	DTVBL24812	
Undesireds:	WVPY	D21	DD	LIC	FRONT ROYAL, VA	BLEDT20140714AAV	214.8 km
	WUNC-TV	D20	DT	BL	CHAPEL HILL, NC	DTVBL69080	166.9
	WMPT	D21	DT	APP	ANNAPOLIS, MD	BLANK0000029874	324.1
	WFPT	D21	DT	CP	FREDERICK, MD	BLANK0000025177	295.7
	WCPB	D21	DT	BL	SALISBURY, MD	DTVBL40618	373.8
	WUNG-TV	D21	DT	BL	CONCORD, NC	DTVBL69124	235.0
	WUNJ-TV	D21	DT	CP	WILMINGTON, NC	BLANK0000025131	356.6
	WPNT	D21	DT	CP	PITTSBURGH, PA	BLANK0000025702	354.3
	WVBT	D21	DT	CP	VIRGINIA BEACH, VA	BLANK0000028471	282.3
	WUVC-DT	D22	DT	CP	FAYETTEVILLE, NC	BLANK0000025149	209.4
	WCVE-TV	D22	DT	BL	RICHMOND, VA	DTVBL9987	180.6

Service area	Terrain-limited	IX-free, before	IX-free, after	Percent New IX
38813.3 1,404,367	32342.1 1,213,115	31271.7 1,189,389	31200.3 1,188,096	0.23 0.11

Undesired	Total IX	Unique IX, before	Unique IX, after
WVPY D21 DD LIC	138.7 1,665	71.4 1,293	
WUNC-TV D20 DT BL	91.9 6,610	36.0 2,541	
WMPT D21 DT APP	420.9 5,856	377.2 5,280	
WCPB D21 DT BL	4.0 48	0.0 0	
WUNG-TV D21 DT BL	573.8 13,680	446.1 7,555	

WUNJ-TV D21 DT CP	119.8	6,546	4.0	163	4.0	163
WPNT D21 DT CP	19.8	0	7.9	0	4.0	0
WVBT D21 DT CP	35.7	299	19.8	11	15.9	11
WCVE-TV D22 DT BL	11.9	73	0.0	0	0.0	0

Interference to DTVBL24812 BL, scenario 229

	Call	Chan	Svc	Status	City, State	File Number	Distance
Desired:	WWCW	D21	DT	BL	LYNCHBURG, VA	DTVBL24812	
Undesireds:	WVPY	D21	DD	LIC	FRONT ROYAL, VA	BLEDT20140714AAV	214.8 km
	WUNC-TV	D20	DT	BL	CHAPEL HILL, NC	DTVBL69080	166.9
	WHSV-TV	D20	DT	APP	HARRISONBURG, VA	BLANK0000029912	98.0
	WMPT	D21	DT	APP	ANNAPOLIS, MD	BLANK0000029874	324.1
	WFPT	D21	DT	CP	FREDERICK, MD	BLANK0000025177	295.7
	WCPB	D21	DT	BL	SALISBURY, MD	DTVBL40618	373.8
	WUNG-TV	D21	DT	BL	CONCORD, NC	DTVBL69124	235.0
	WUNJ-TV	D21	DT	BL	WILMINGTON, NC	DTVBL69332	356.6
	WPNT	D21	DT	CP	PITTSBURGH, PA	BLANK0000025702	354.3
	WVBT	D21	DT	CP	VIRGINIA BEACH, VA	BLANK0000028471	282.3
	WUVC-DT	D22	DT	CP	FAYETTEVILLE, NC	BLANK0000025149	209.4
	WCVE-TV	D22	DT	CP	RICHMOND, VA	BLANK0000027467	180.6

Service area		Terrain-limited		IX-free, before		IX-free, after		Percent New IX
38813.3	1,404,367	32342.1	1,213,115	31188.4	1,188,216	31132.8	1,187,130	0.18 0.09

Undesired		Total IX	Unique IX, before	Unique IX, after
WVPY D21 DD LIC	138.7	1,665	55.5	1,086
WUNC-TV D20 DT BL	91.9	6,610	36.0	2,541
WHSV-TV D20 DT APP	114.9	1,032	75.3	797
WMPT D21 DT APP	420.9	5,856	349.5	5,088
WCPB D21 DT BL	4.0	48	0.0	0
WUNG-TV D21 DT BL	573.8	13,680	446.1	7,743
WUNJ-TV D21 DT BL	115.8	6,269	4.0	163
WPNT D21 DT CP	19.8	0	7.9	0

WVBT D21 DT CP	35.7	299	15.9	10	11.9	10
WCVE-TV D22 DT CP	19.9	496	8.0	376	8.0	376

Interference to DTVBL24812 BL, scenario 230

	Call	Chan	Svc	Status	City, State	File Number	Distance
Desired:	WWCW	D21	DT	BL	LYNCHBURG, VA	DTVBL24812	
Undesireds:	WVPY	D21	DD	LIC	FRONT ROYAL, VA	BLEDT20140714AAV	214.8 km
	WUNC-TV	D20	DT	BL	CHAPEL HILL, NC	DTVBL69080	166.9
	WMPT	D21	DT	APP	ANNAPOLIS, MD	BLANK0000029874	324.1
	WFPT	D21	DT	CP	FREDERICK, MD	BLANK0000025177	295.7
	WCPB	D21	DT	BL	SALISBURY, MD	DTVBL40618	373.8
	WUNG-TV	D21	DT	BL	CONCORD, NC	DTVBL69124	235.0
	WUNJ-TV	D21	DT	BL	WILMINGTON, NC	DTVBL69332	356.6
	WPNT	D21	DT	CP	PITTSBURGH, PA	BLANK0000025702	354.3
	WVBT	D21	DT	CP	VIRGINIA BEACH, VA	BLANK0000028471	282.3
	WUVC-DT	D22	DT	CP	FAYETTEVILLE, NC	BLANK0000025149	209.4
	WCVE-TV	D22	DT	CP	RICHMOND, VA	BLANK0000027467	180.6

Service area		Terrain-limited		IX-free, before		IX-free, after		Percent New IX	
38813.3	1,404,367	32342.1	1,213,115	31263.7	1,189,013	31192.3	1,187,720	0.23	0.11

Undesired		Total IX	Unique IX, before		Unique IX, after	
WVPY D21 DD LIC	138.7	1,665			71.4	1,293
WUNC-TV D20 DT BL	91.9	6,610	36.0	2,541	36.0	2,541
WMPT D21 DT APP	420.9	5,856	377.2	5,233	341.6	5,028
WCPB D21 DT BL	4.0	48	0.0	0	0.0	0
WUNG-TV D21 DT BL	573.8	13,680	450.1	7,832	430.2	7,665
WUNJ-TV D21 DT BL	115.8	6,269	4.0	163	4.0	163
WPNT D21 DT CP	19.8	0	7.9	0	4.0	0
WVBT D21 DT CP	35.7	299	19.8	11	15.9	11
WCVE-TV D22 DT CP	19.9	496	8.0	376	8.0	376

Interference to DTVBL24812 BL, scenario 231

	Call	Chan	Svc	Status	City, State	File Number	Distance
Desired:	WWCW	D21	DT	BL	LYNCHBURG, VA	DTVBL24812	
Undesireds:	WVPY	D21	DD	LIC	FRONT ROYAL, VA	BLEDT20140714AAV	214.8 km
	WUNC-TV	D20	DT	BL	CHAPEL HILL, NC	DTVBL69080	166.9
	WHSV-TV	D20	DT	APP	HARRISONBURG, VA	BLANK0000029912	98.0
	WMPT	D21	DT	APP	ANNAPOLIS, MD	BLANK0000029874	324.1
	WFPT	D21	DT	CP	FREDERICK, MD	BLANK0000025177	295.7
	WCPB	D21	DT	BL	SALISBURY, MD	DTVBL40618	373.8
	WUNG-TV	D21	DT	BL	CONCORD, NC	DTVBL69124	235.0
	WUNJ-TV	D21	DT	BL	WILMINGTON, NC	DTVBL69332	356.6
	WPNT	D21	DT	CP	PITTSBURGH, PA	BLANK0000025702	354.3
	WVBT	D21	DT	CP	VIRGINIA BEACH, VA	BLANK0000028471	282.3
	WUVC-DT	D22	DT	CP	FAYETTEVILLE, NC	BLANK0000025149	209.4
	WCVE-TV	D22	DT	BL	RICHMOND, VA	DTVBL9987	180.6

Service area	Terrain-limited	IX-free, before	IX-free, after	Percent New IX
38813.3 1,404,367	32342.1 1,213,115	31196.4 1,188,592	31140.8 1,187,506	0.18 0.09

Undesired	Total IX	Unique IX, before	Unique IX, after
WVPY D21 DD LIC 138.7	1,665	55.5	1,086
WUNC-TV D20 DT BL 91.9	6,610	36.0	2,541
WHSV-TV D20 DT APP 114.9	1,032	75.3	797
WMPT D21 DT APP 420.9	5,856	349.5	5,135
WCPB D21 DT BL 4.0	48	0.0	0
WUNG-TV D21 DT BL 573.8	13,680	446.1	7,743
WUNJ-TV D21 DT BL 115.8	6,269	4.0	163
WPNT D21 DT CP 19.8	0	7.9	0
WVBT D21 DT CP 35.7	299	15.9	10
WCVE-TV D22 DT BL 11.9	73	0.0	0

Interference to DTVBL24812 BL, scenario 232

	Call	Chan	Svc	Status	City, State	File Number	Distance
Desired:	WWCW	D21	DT	BL	LYNCHBURG, VA	DTVBL24812	
Undesireds:	WVPY	D21	DD	LIC	FRONT ROYAL, VA	BLEDT20140714AAV	214.8 km
	WUNC-TV	D20	DT	BL	CHAPEL HILL, NC	DTVBL69080	166.9
	WMPT	D21	DT	APP	ANNAPOLIS, MD	BLANK0000029874	324.1
	WFPT	D21	DT	CP	FREDERICK, MD	BLANK0000025177	295.7
	WCPB	D21	DT	BL	SALISBURY, MD	DTVBL40618	373.8
	WUNG-TV	D21	DT	BL	CONCORD, NC	DTVBL69124	235.0
	WUNJ-TV	D21	DT	BL	WILMINGTON, NC	DTVBL69332	356.6
	WPNT	D21	DT	CP	PITTSBURGH, PA	BLANK0000025702	354.3
	WVBT	D21	DT	CP	VIRGINIA BEACH, VA	BLANK0000028471	282.3
	WUVC-DT	D22	DT	CP	FAYETTEVILLE, NC	BLANK0000025149	209.4
	WCVE-TV	D22	DT	BL	RICHMOND, VA	DTVBL9987	180.6

	Service area		Terrain-limited		IX-free, before		IX-free, after		Percent New IX
	38813.3	1,404,367	32342.1	1,213,115	31271.7	1,189,389	31200.3	1,188,096	0.23 0.11

Undesired				Total IX		Unique IX, before		Unique IX, after
WVPY D21 DD LIC	138.7			1,665			71.4	1,293
WUNC-TV D20 DT BL	91.9			6,610	36.0	2,541	36.0	2,541
WMPT D21 DT APP	420.9			5,856	377.2	5,280	341.6	5,075
WCPB D21 DT BL	4.0			48	0.0	0	0.0	0
WUNG-TV D21 DT BL	573.8			13,680	450.1	7,832	430.2	7,665
WUNJ-TV D21 DT BL	115.8			6,269	4.0	163	4.0	163
WPNT D21 DT CP	19.8			0	7.9	0	4.0	0
WVBT D21 DT CP	35.7			299	19.8	11	15.9	11
WCVE-TV D22 DT BL	11.9			73	0.0	0	0.0	0

Interference to DTVBL24812 BL, scenario 233

	Call	Chan	Svc	Status	City, State	File Number	Distance
Desired:	WWCW	D21	DT	BL	LYNCHBURG, VA	DTVBL24812	
Undesireds:	WVPY	D21	DD	LIC	FRONT ROYAL, VA	BLEDT20140714AAV	214.8 km

WUNC-TV	D20	DT	BL	CHAPEL HILL, NC	DTVBL69080	166.9
WHSV-TV	D20	DT	APP	HARRISONBURG, VA	BLANK0000029912	98.0
WMPT	D21	DT	APP	ANNAPOLIS, MD	BLANK0000029874	324.1
WFPT	D21	DT	CP	FREDERICK, MD	BLANK0000025177	295.7
WCPB	D21	DT	BL	SALISBURY, MD	DTVBL40618	373.8
WUNG-TV	D21	DT	BL	CONCORD, NC	DTVBL69124	235.0
WUNJ-TV	D21	DT	CP	WILMINGTON, NC	BLANK0000025131	356.6
WPNT	D21	DT	BL	PITTSBURGH, PA	DTVBL73907	354.3
WVBT	D21	DT	CP	VIRGINIA BEACH, VA	BLANK0000028471	282.3
WUVC-DT	D22	DT	CP	FAYETTEVILLE, NC	BLANK0000025149	209.4
WCVE-TV	D22	DT	CP	RICHMOND, VA	BLANK0000027467	180.6

Service area	Terrain-limited	IX-free, before	IX-free, after	Percent New IX
38813.3 1,404,367	32342.1 1,213,115	31188.4 1,188,216	31132.8 1,187,130	0.18 0.09

Undesired	Total IX	Unique IX, before	Unique IX, after
WVPY D21 DD LIC	138.7 1,665	55.5 1,086	
WUNC-TV D20 DT BL	91.9 6,610	36.0 2,541	
WHSV-TV D20 DT APP	114.9 1,032	75.3 797	
WMPT D21 DT APP	420.9 5,856	349.5 5,088	
WCPB D21 DT BL	4.0 48	0.0 0	
WUNG-TV D21 DT BL	573.8 13,680	442.1 7,466	
WUNJ-TV D21 DT CP	119.8 6,546	4.0 163	
WPNT D21 DT BL	19.8 0	7.9 0	
WVBT D21 DT CP	35.7 299	15.9 10	
WCVE-TV D22 DT CP	19.9 496	8.0 376	

Interference to DTVBL24812 BL, scenario 234

	Call	Chan	Svc	Status	City, State	File Number	Distance
Desired:	WWCW	D21	DT	BL	LYNCHBURG, VA	DTVBL24812	
Undesireds:	WVPY	D21	DD	LIC	FRONT ROYAL, VA	BLEDT20140714AAV	214.8 km
	WUNC-TV	D20	DT	BL	CHAPEL HILL, NC	DTVBL69080	166.9
	WMPT	D21	DT	APP	ANNAPOLIS, MD	BLANK0000029874	324.1

WFPT	D21	DT	CP	FREDERICK, MD	BLANK0000025177	295.7
WCPB	D21	DT	BL	SALISBURY, MD	DTVBL40618	373.8
WUNG-TV	D21	DT	BL	CONCORD, NC	DTVBL69124	235.0
WUNJ-TV	D21	DT	CP	WILMINGTON, NC	BLANK0000025131	356.6
WPNT	D21	DT	BL	PITTSBURGH, PA	DTVBL73907	354.3
WVBT	D21	DT	CP	VIRGINIA BEACH, VA	BLANK0000028471	282.3
WUVC-DT	D22	DT	CP	FAYETTEVILLE, NC	BLANK0000025149	209.4
WCVE-TV	D22	DT	CP	RICHMOND, VA	BLANK0000027467	180.6

Service area		Terrain-limited		IX-free, before		IX-free, after		Percent New IX	
38813.3	1,404,367	32342.1	1,213,115	31263.7	1,189,013	31192.3	1,187,720	0.23	0.11

Undesired		Total IX	Unique IX, before		Unique IX, after	
WVPY D21 DD LIC	138.7	1,665			71.4	1,293
WUNC-TV D20 DT BL	91.9	6,610	36.0	2,541	36.0	2,541
WMPT D21 DT APP	420.9	5,856	377.2	5,233	341.6	5,028
WCPB D21 DT BL	4.0	48	0.0	0	0.0	0
WUNG-TV D21 DT BL	573.8	13,680	446.1	7,555	426.2	7,388
WUNJ-TV D21 DT CP	119.8	6,546	4.0	163	4.0	163
WPNT D21 DT BL	19.8	0	7.9	0	4.0	0
WVBT D21 DT CP	35.7	299	19.8	11	15.9	11
WCVE-TV D22 DT CP	19.9	496	8.0	376	8.0	376

Interference to DTVBL24812 BL, scenario 235

	Call	Chan	Svc	Status	City, State	File Number	Distance
Desired:	WWCW	D21	DT	BL	LYNCHBURG, VA	DTVBL24812	
Undesireds:	WVPY	D21	DD	LIC	FRONT ROYAL, VA	BLEDT20140714AAV	214.8 km
	WUNC-TV	D20	DT	BL	CHAPEL HILL, NC	DTVBL69080	166.9
	WHSV-TV	D20	DT	APP	HARRISONBURG, VA	BLANK0000029912	98.0
	WMPT	D21	DT	APP	ANNAPOLIS, MD	BLANK0000029874	324.1
	WFPT	D21	DT	CP	FREDERICK, MD	BLANK0000025177	295.7
	WCPB	D21	DT	BL	SALISBURY, MD	DTVBL40618	373.8
	WUNG-TV	D21	DT	BL	CONCORD, NC	DTVBL69124	235.0

WUNJ-TV	D21	DT	CP	WILMINGTON, NC	BLANK0000025131	356.6
WPNT	D21	DT	BL	PITTSBURGH, PA	DTVBL73907	354.3
WVBT	D21	DT	CP	VIRGINIA BEACH, VA	BLANK0000028471	282.3
WUVC-DT	D22	DT	CP	FAYETTEVILLE, NC	BLANK0000025149	209.4
WCVE-TV	D22	DT	BL	RICHMOND, VA	DTVBL9987	180.6

Service area		Terrain-limited		IX-free, before		IX-free, after		Percent New IX	
38813.3	1,404,367	32342.1	1,213,115	31196.4	1,188,592	31140.8	1,187,506	0.18	0.09

Undesired		Total IX	Unique IX, before		Unique IX, after	
WVPY D21 DD LIC	138.7	1,665			55.5	1,086
WUNC-TV D20 DT BL	91.9	6,610	36.0	2,541	36.0	2,541
WHSV-TV D20 DT APP	114.9	1,032	75.3	797	59.4	590
WMPT D21 DT APP	420.9	5,856	349.5	5,135	333.7	5,064
WCPB D21 DT BL	4.0	48	0.0	0	0.0	0
WUNG-TV D21 DT BL	573.8	13,680	442.1	7,466	426.2	7,388
WUNJ-TV D21 DT CP	119.8	6,546	4.0	163	4.0	163
WPNT D21 DT BL	19.8	0	7.9	0	4.0	0
WVBT D21 DT CP	35.7	299	15.9	10	11.9	10
WCVE-TV D22 DT BL	11.9	73	0.0	0	0.0	0

Interference to DTVBL24812 BL, scenario 236

	Call	Chan	Svc	Status	City, State	File Number	Distance
Desired:	WWCW	D21	DT	BL	LYNCHBURG, VA	DTVBL24812	
Undesireds:	WVPY	D21	DD	LIC	FRONT ROYAL, VA	BLEDT20140714AAV	214.8 km
	WUNC-TV	D20	DT	BL	CHAPEL HILL, NC	DTVBL69080	166.9
	WMPT	D21	DT	APP	ANNAPOLIS, MD	BLANK0000029874	324.1
	WFPT	D21	DT	CP	FREDERICK, MD	BLANK0000025177	295.7
	WCPB	D21	DT	BL	SALISBURY, MD	DTVBL40618	373.8
	WUNG-TV	D21	DT	BL	CONCORD, NC	DTVBL69124	235.0
	WUNJ-TV	D21	DT	CP	WILMINGTON, NC	BLANK0000025131	356.6
	WPNT	D21	DT	BL	PITTSBURGH, PA	DTVBL73907	354.3
	WVBT	D21	DT	CP	VIRGINIA BEACH, VA	BLANK0000028471	282.3

WUVC-DT	D22	DT	CP	FAYETTEVILLE, NC	BLANK0000025149	209.4
WCVE-TV	D22	DT	BL	RICHMOND, VA	DTVBL9987	180.6

Service area	Terrain-limited	IX-free, before	IX-free, after	Percent New IX
38813.3 1,404,367	32342.1 1,213,115	31271.7 1,189,389	31200.3 1,188,096	0.23 0.11

Undesired	Total IX	Unique IX, before	Unique IX, after
WVPY D21 DD LIC	138.7 1,665	71.4 1,293	
WUNC-TV D20 DT BL	91.9 6,610	36.0 2,541	
WMPT D21 DT APP	420.9 5,856	341.6 5,075	
WCPB D21 DT BL	4.0 48	0.0 0	
WUNG-TV D21 DT BL	573.8 13,680	426.2 7,388	
WUNJ-TV D21 DT CP	119.8 6,546	4.0 163	
WPNT D21 DT BL	19.8 0	4.0 0	
WVBT D21 DT CP	35.7 299	15.9 11	
WCVE-TV D22 DT BL	11.9 73	0.0 0	

Interference to DTVBL24812 BL, scenario 237

	Call	Chan	Svc	Status	City, State	File Number	Distance
Desired:	WWCW	D21	DT	BL	LYNCHBURG, VA	DTVBL24812	
Undesireds:	WVPY	D21	DD	LIC	FRONT ROYAL, VA	BLEDT20140714AAV	214.8 km
	WUNC-TV	D20	DT	BL	CHAPEL HILL, NC	DTVBL69080	166.9
	WHSV-TV	D20	DT	APP	HARRISONBURG, VA	BLANK0000029912	98.0
	WMPT	D21	DT	APP	ANNAPOLIS, MD	BLANK0000029874	324.1
	WFPT	D21	DT	CP	FREDERICK, MD	BLANK0000025177	295.7
	WCPB	D21	DT	BL	SALISBURY, MD	DTVBL40618	373.8
	WUNG-TV	D21	DT	BL	CONCORD, NC	DTVBL69124	235.0
	WUNJ-TV	D21	DT	BL	WILMINGTON, NC	DTVBL69332	356.6
	WPNT	D21	DT	BL	PITTSBURGH, PA	DTVBL73907	354.3
	WVBT	D21	DT	CP	VIRGINIA BEACH, VA	BLANK0000028471	282.3
	WUVC-DT	D22	DT	CP	FAYETTEVILLE, NC	BLANK0000025149	209.4
	WCVE-TV	D22	DT	CP	RICHMOND, VA	BLANK0000027467	180.6

Service area		Terrain-limited		IX-free, before		IX-free, after		Percent New IX	
38813.3	1,404,367	32342.1	1,213,115	31188.4	1,188,216	31132.8	1,187,130	0.18	0.09

Undesired		Total IX		Unique IX, before		Unique IX, after	
WVPY D21 DD LIC	138.7	1,665				55.5	1,086
WUNC-TV D20 DT BL	91.9	6,610	36.0	2,541	36.0	2,541	
WHSV-TV D20 DT APP	114.9	1,032	75.3	797	59.4	590	
WMPT D21 DT APP	420.9	5,856	349.5	5,088	333.7	5,017	
WCPB D21 DT BL	4.0	48	0.0	0	0.0	0	
WUNG-TV D21 DT BL	573.8	13,680	446.1	7,743	430.2	7,665	
WUNJ-TV D21 DT BL	115.8	6,269	4.0	163	4.0	163	
WPNT D21 DT BL	19.8	0	7.9	0	4.0	0	
WVBT D21 DT CP	35.7	299	15.9	10	11.9	10	
WCVE-TV D22 DT CP	19.9	496	8.0	376	8.0	376	

Interference to DTVBL24812 BL, scenario 238

	Call	Chan	Svc	Status	City, State	File Number	Distance
Desired:	WWCW	D21	DT	BL	LYNCHBURG, VA	DTVBL24812	
Undesireds:	WVPY	D21	DD	LIC	FRONT ROYAL, VA	BLEDT20140714AAV	214.8 km
	WUNC-TV	D20	DT	BL	CHAPEL HILL, NC	DTVBL69080	166.9
	WMPT	D21	DT	APP	ANNAPOLIS, MD	BLANK0000029874	324.1
	WFPT	D21	DT	CP	FREDERICK, MD	BLANK0000025177	295.7
	WCPB	D21	DT	BL	SALISBURY, MD	DTVBL40618	373.8
	WUNG-TV	D21	DT	BL	CONCORD, NC	DTVBL69124	235.0
	WUNJ-TV	D21	DT	BL	WILMINGTON, NC	DTVBL69332	356.6
	WPNT	D21	DT	BL	PITTSBURGH, PA	DTVBL73907	354.3
	WVBT	D21	DT	CP	VIRGINIA BEACH, VA	BLANK0000028471	282.3
	WUVC-DT	D22	DT	CP	FAYETTEVILLE, NC	BLANK0000025149	209.4
	WCVE-TV	D22	DT	CP	RICHMOND, VA	BLANK0000027467	180.6

Service area		Terrain-limited		IX-free, before		IX-free, after		Percent New IX	
38813.3	1,404,367	32342.1	1,213,115	31263.7	1,189,013	31192.3	1,187,720	0.23	0.11

Undesired		Total IX	Unique IX, before	Unique IX, after
WVPY D21 DD LIC	138.7	1,665		71.4 1,293
WUNC-TV D20 DT BL	91.9	6,610	36.0 2,541	36.0 2,541
WMPT D21 DT APP	420.9	5,856	377.2 5,233	341.6 5,028
WCPB D21 DT BL	4.0	48	0.0 0	0.0 0
WUNG-TV D21 DT BL	573.8	13,680	450.1 7,832	430.2 7,665
WUNJ-TV D21 DT BL	115.8	6,269	4.0 163	4.0 163
WPNT D21 DT BL	19.8	0	7.9 0	4.0 0
WVBT D21 DT CP	35.7	299	19.8 11	15.9 11
WCVE-TV D22 DT CP	19.9	496	8.0 376	8.0 376

Interference to DTVBL24812 BL, scenario 239

Desired:	Call	Chan	Svc	Status	City, State	File Number	Distance
	WWCW	D21	DT	BL	LYNCHBURG, VA	DTVBL24812	
Undesireds:	WVPY	D21	DD	LIC	FRONT ROYAL, VA	BLEDT20140714AAV	214.8 km
	WUNC-TV	D20	DT	BL	CHAPEL HILL, NC	DTVBL69080	166.9
	WHSV-TV	D20	DT	APP	HARRISONBURG, VA	BLANK0000029912	98.0
	WMPT	D21	DT	APP	ANNAPOLIS, MD	BLANK0000029874	324.1
	WFPT	D21	DT	CP	FREDERICK, MD	BLANK0000025177	295.7
	WCPB	D21	DT	BL	SALISBURY, MD	DTVBL40618	373.8
	WUNG-TV	D21	DT	BL	CONCORD, NC	DTVBL69124	235.0
	WUNJ-TV	D21	DT	BL	WILMINGTON, NC	DTVBL69332	356.6
	WPNT	D21	DT	BL	PITTSBURGH, PA	DTVBL73907	354.3
	WVBT	D21	DT	CP	VIRGINIA BEACH, VA	BLANK0000028471	282.3
	WUVC-DT	D22	DT	CP	FAYETTEVILLE, NC	BLANK0000025149	209.4
	WCVE-TV	D22	DT	BL	RICHMOND, VA	DTVBL9987	180.6

Service area	Terrain-limited	IX-free, before	IX-free, after	Percent New IX
38813.3 1,404,367	32342.1 1,213,115	31196.4 1,188,592	31140.8 1,187,506	0.18 0.09

Undesired		Total IX	Unique IX, before	Unique IX, after
WVPY D21 DD LIC	138.7	1,665		55.5 1,086
WUNC-TV D20 DT BL	91.9	6,610	36.0 2,541	36.0 2,541

WHSV-TV D20 DT APP	114.9	1,032	75.3	797	59.4	590
WMPT D21 DT APP	420.9	5,856	349.5	5,135	333.7	5,064
WCPB D21 DT BL	4.0	48	0.0	0	0.0	0
WUNG-TV D21 DT BL	573.8	13,680	446.1	7,743	430.2	7,665
WUNJ-TV D21 DT BL	115.8	6,269	4.0	163	4.0	163
WPNT D21 DT BL	19.8	0	7.9	0	4.0	0
WVBT D21 DT CP	35.7	299	15.9	10	11.9	10
WCVE-TV D22 DT BL	11.9	73	0.0	0	0.0	0

Interference to DTVBL24812 BL, scenario 240

	Call	Chan	Svc	Status	City, State	File Number	Distance
Desired:	WWCW	D21	DT	BL	LYNCHBURG, VA	DTVBL24812	
Undesireds:	WVPY	D21	DD	LIC	FRONT ROYAL, VA	BLEDT20140714AAV	214.8 km
	WUNC-TV	D20	DT	BL	CHAPEL HILL, NC	DTVBL69080	166.9
	WMPT	D21	DT	APP	ANNAPOLIS, MD	BLANK0000029874	324.1
	WFPT	D21	DT	CP	FREDERICK, MD	BLANK0000025177	295.7
	WCPB	D21	DT	BL	SALISBURY, MD	DTVBL40618	373.8
	WUNG-TV	D21	DT	BL	CONCORD, NC	DTVBL69124	235.0
	WUNJ-TV	D21	DT	BL	WILMINGTON, NC	DTVBL69332	356.6
	WPNT	D21	DT	BL	PITTSBURGH, PA	DTVBL73907	354.3
	WVBT	D21	DT	CP	VIRGINIA BEACH, VA	BLANK0000028471	282.3
	WUVC-DT	D22	DT	CP	FAYETTEVILLE, NC	BLANK0000025149	209.4
	WCVE-TV	D22	DT	BL	RICHMOND, VA	DTVBL9987	180.6

Service area	Terrain-limited	IX-free, before	IX-free, after	Percent New IX
38813.3 1,404,367	32342.1 1,213,115	31271.7 1,189,389	31200.3 1,188,096	0.23 0.11

Undesired	Total IX	Unique IX, before	Unique IX, after
WVPY D21 DD LIC	138.7 1,665	71.4 1,293	
WUNC-TV D20 DT BL	91.9 6,610	36.0 2,541	
WMPT D21 DT APP	420.9 5,856	377.2 5,280	
WCPB D21 DT BL	4.0 48	0.0 0	
WUNG-TV D21 DT BL	573.8 13,680	450.1 7,832	

WUNJ-TV D21 DT BL	115.8	6,269	4.0	163	4.0	163
WPNT D21 DT BL	19.8	0	7.9	0	4.0	0
WVBT D21 DT CP	35.7	299	19.8	11	15.9	11
WCVE-TV D22 DT BL	11.9	73	0.0	0	0.0	0

Interference to DTVBL24812 BL, scenario 241

	Call	Chan	Svc	Status	City, State	File Number	Distance
Desired:	WWCW	D21	DT	BL	LYNCHBURG, VA	DTVBL24812	
Undesireds:	WVPY	D21	DD	LIC	FRONT ROYAL, VA	BLEDT20140714AAV	214.8 km
	WUNC-TV	D20	DT	BL	CHAPEL HILL, NC	DTVBL69080	166.9
	WHSV-TV	D20	DT	APP	HARRISONBURG, VA	BLANK0000029912	98.0
	WMPT	D21	DT	APP	ANNAPOLIS, MD	BLANK0000029874	324.1
	WFPT	D21	DT	CP	FREDERICK, MD	BLANK0000025177	295.7
	WCPB	D21	DT	BL	SALISBURY, MD	DTVBL40618	373.8
	WUNG-TV	D21	DT	BL	CONCORD, NC	DTVBL69124	235.0
	WUNJ-TV	D21	DT	CP	WILMINGTON, NC	BLANK0000025131	356.6
	WPNT	D21	DT	CP	PITTSBURGH, PA	BLANK0000025702	354.3
	WVBT	D21	DT	BL	VIRGINIA BEACH, VA	DTVBL65387	282.3
	WUVC-DT	D22	DT	CP	FAYETTEVILLE, NC	BLANK0000025149	209.4
	WCVE-TV	D22	DT	CP	RICHMOND, VA	BLANK0000027467	180.6

Service area	Terrain-limited	IX-free, before	IX-free, after	Percent New IX
38813.3 1,404,367	32342.1 1,213,115	31184.4 1,188,206	31128.9 1,187,120	0.18 0.09

Undesired	Total IX	Unique IX, before	Unique IX, after
WVPY D21 DD LIC 138.7	1,665	55.5	1,086
WUNC-TV D20 DT BL 91.9	6,610	36.0	2,541
WHSV-TV D20 DT APP 114.9	1,032	75.3	797
WMPT D21 DT APP 420.9	5,856	325.7	4,992
WCPB D21 DT BL 4.0	48	0.0	0
WUNG-TV D21 DT BL 573.8	13,680	442.1	7,466
WUNJ-TV D21 DT CP 119.8	6,546	4.0	163
WPNT D21 DT CP 19.8	0	7.9	0

WVBT D21 DT BL	63.5	405	19.8	20	15.9	20
WCVE-TV D22 DT CP	19.9	496	8.0	376	8.0	376

Interference to DTVBL24812 BL, scenario 242

	Call	Chan	Svc	Status	City, State	File Number	Distance
Desired:	WWCW	D21	DT	BL	LYNCHBURG, VA	DTVBL24812	
Undesireds:	WVPY	D21	DD	LIC	FRONT ROYAL, VA	BLEDT20140714AAV	214.8 km
	WUNC-TV	D20	DT	BL	CHAPEL HILL, NC	DTVBL69080	166.9
	WMPT	D21	DT	APP	ANNAPOLIS, MD	BLANK0000029874	324.1
	WFPT	D21	DT	CP	FREDERICK, MD	BLANK0000025177	295.7
	WCPB	D21	DT	BL	SALISBURY, MD	DTVBL40618	373.8
	WUNG-TV	D21	DT	BL	CONCORD, NC	DTVBL69124	235.0
	WUNJ-TV	D21	DT	CP	WILMINGTON, NC	BLANK0000025131	356.6
	WPNT	D21	DT	CP	PITTSBURGH, PA	BLANK0000025702	354.3
	WVBT	D21	DT	BL	VIRGINIA BEACH, VA	DTVBL65387	282.3
	WUVC-DT	D22	DT	CP	FAYETTEVILLE, NC	BLANK0000025149	209.4
	WCVE-TV	D22	DT	CP	RICHMOND, VA	BLANK0000027467	180.6

Service area		Terrain-limited		IX-free, before		IX-free, after		Percent New IX	
38813.3	1,404,367	32342.1	1,213,115	31259.7	1,189,003	31188.3	1,187,710	0.23	0.11

Undesired		Total IX	Unique IX, before		Unique IX, after	
WVPY D21 DD LIC	138.7	1,665			71.4	1,293
WUNC-TV D20 DT BL	91.9	6,610	36.0	2,541	36.0	2,541
WMPT D21 DT APP	420.9	5,856	353.4	5,137	317.8	4,932
WCPB D21 DT BL	4.0	48	0.0	0	0.0	0
WUNG-TV D21 DT BL	573.8	13,680	446.1	7,555	426.2	7,388
WUNJ-TV D21 DT CP	119.8	6,546	4.0	163	4.0	163
WPNT D21 DT CP	19.8	0	7.9	0	4.0	0
WVBT D21 DT BL	63.5	405	23.8	21	19.8	21
WCVE-TV D22 DT CP	19.9	496	8.0	376	8.0	376

Interference to DTVBL24812 BL, scenario 243

	Call	Chan	Svc	Status	City, State	File Number	Distance
Desired:	WWCW	D21	DT	BL	LYNCHBURG, VA	DTVBL24812	
Undesireds:	WVPY	D21	DD	LIC	FRONT ROYAL, VA	BLEDT20140714AAV	214.8 km
	WUNC-TV	D20	DT	BL	CHAPEL HILL, NC	DTVBL69080	166.9
	WHSV-TV	D20	DT	APP	HARRISONBURG, VA	BLANK0000029912	98.0
	WMPT	D21	DT	APP	ANNAPOLIS, MD	BLANK0000029874	324.1
	WFPT	D21	DT	CP	FREDERICK, MD	BLANK0000025177	295.7
	WCPB	D21	DT	BL	SALISBURY, MD	DTVBL40618	373.8
	WUNG-TV	D21	DT	BL	CONCORD, NC	DTVBL69124	235.0
	WUNJ-TV	D21	DT	CP	WILMINGTON, NC	BLANK0000025131	356.6
	WPNT	D21	DT	CP	PITTSBURGH, PA	BLANK0000025702	354.3
	WVBT	D21	DT	BL	VIRGINIA BEACH, VA	DTVBL65387	282.3
	WUVC-DT	D22	DT	CP	FAYETTEVILLE, NC	BLANK0000025149	209.4
	WCVE-TV	D22	DT	BL	RICHMOND, VA	DTVBL9987	180.6

Service area	Terrain-limited	IX-free, before	IX-free, after	Percent New IX
38813.3 1,404,367	32342.1 1,213,115	31192.4 1,188,582	31136.8 1,187,496	0.18 0.09

Undesired	Total IX	Unique IX, before	Unique IX, after
WVPY D21 DD LIC 138.7	1,665	55.5	1,086
WUNC-TV D20 DT BL 91.9	6,610	36.0 2,541	36.0 2,541
WHSV-TV D20 DT APP 114.9	1,032	75.3 797	59.4 590
WMPT D21 DT APP 420.9	5,856	325.7 5,039	309.9 4,968
WCPB D21 DT BL 4.0	48	0.0 0	0.0 0
WUNG-TV D21 DT BL 573.8	13,680	442.1 7,466	426.2 7,388
WUNJ-TV D21 DT CP 119.8	6,546	4.0 163	4.0 163
WPNT D21 DT CP 19.8	0	7.9 0	4.0 0
WVBT D21 DT BL 63.5	405	19.8 20	15.9 20
WCVE-TV D22 DT BL 11.9	73	0.0 0	0.0 0

Interference to DTVBL24812 BL, scenario 244

	Call	Chan	Svc	Status	City, State	File Number	Distance
Desired:	WWCW	D21	DT	BL	LYNCHBURG, VA	DTVBL24812	
Undesireds:	WVPY	D21	DD	LIC	FRONT ROYAL, VA	BLEDT20140714AAV	214.8 km
	WUNC-TV	D20	DT	BL	CHAPEL HILL, NC	DTVBL69080	166.9
	WMPT	D21	DT	APP	ANNAPOLIS, MD	BLANK0000029874	324.1
	WFPT	D21	DT	CP	FREDERICK, MD	BLANK0000025177	295.7
	WCPB	D21	DT	BL	SALISBURY, MD	DTVBL40618	373.8
	WUNG-TV	D21	DT	BL	CONCORD, NC	DTVBL69124	235.0
	WUNJ-TV	D21	DT	CP	WILMINGTON, NC	BLANK0000025131	356.6
	WPNT	D21	DT	CP	PITTSBURGH, PA	BLANK0000025702	354.3
	WVBT	D21	DT	BL	VIRGINIA BEACH, VA	DTVBL65387	282.3
	WUVC-DT	D22	DT	CP	FAYETTEVILLE, NC	BLANK0000025149	209.4
	WCVE-TV	D22	DT	BL	RICHMOND, VA	DTVBL9987	180.6

	Service area		Terrain-limited		IX-free, before		IX-free, after		Percent New IX
	38813.3	1,404,367	32342.1	1,213,115	31267.7	1,189,379	31196.3	1,188,086	0.23 0.11

Undesired			Total IX		Unique IX, before		Unique IX, after
WVPY D21 DD LIC	138.7		1,665			71.4	1,293
WUNC-TV D20 DT BL	91.9		6,610	36.0	2,541	36.0	2,541
WMPT D21 DT APP	420.9		5,856	353.4	5,184	317.8	4,979
WCPB D21 DT BL	4.0		48	0.0	0	0.0	0
WUNG-TV D21 DT BL	573.8		13,680	446.1	7,555	426.2	7,388
WUNJ-TV D21 DT CP	119.8		6,546	4.0	163	4.0	163
WPNT D21 DT CP	19.8		0	7.9	0	4.0	0
WVBT D21 DT BL	63.5		405	23.8	21	19.8	21
WCVE-TV D22 DT BL	11.9		73	0.0	0	0.0	0

Interference to DTVBL24812 BL, scenario 245

	Call	Chan	Svc	Status	City, State	File Number	Distance
Desired:	WWCW	D21	DT	BL	LYNCHBURG, VA	DTVBL24812	
Undesireds:	WVPY	D21	DD	LIC	FRONT ROYAL, VA	BLEDT20140714AAV	214.8 km

WUNC-TV	D20	DT	BL	CHAPEL HILL, NC	DTVBL69080	166.9
WHSV-TV	D20	DT	APP	HARRISONBURG, VA	BLANK0000029912	98.0
WMPT	D21	DT	APP	ANNAPOLIS, MD	BLANK0000029874	324.1
WFPT	D21	DT	CP	FREDERICK, MD	BLANK0000025177	295.7
WCPB	D21	DT	BL	SALISBURY, MD	DTVBL40618	373.8
WUNG-TV	D21	DT	BL	CONCORD, NC	DTVBL69124	235.0
WUNJ-TV	D21	DT	BL	WILMINGTON, NC	DTVBL69332	356.6
WPNT	D21	DT	CP	PITTSBURGH, PA	BLANK0000025702	354.3
WVBT	D21	DT	BL	VIRGINIA BEACH, VA	DTVBL65387	282.3
WUVC-DT	D22	DT	CP	FAYETTEVILLE, NC	BLANK0000025149	209.4
WCVE-TV	D22	DT	CP	RICHMOND, VA	BLANK0000027467	180.6

Service area	Terrain-limited	IX-free, before	IX-free, after	Percent New IX
38813.3 1,404,367	32342.1 1,213,115	31184.4 1,188,206	31128.9 1,187,120	0.18 0.09

Undesired	Total IX	Unique IX, before	Unique IX, after
WVPY D21 DD LIC	138.7 1,665	55.5 1,086	
WUNC-TV D20 DT BL	91.9 6,610	36.0 2,541	
WHSV-TV D20 DT APP	114.9 1,032	75.3 797	
WMPT D21 DT APP	420.9 5,856	325.7 4,992	
WCPB D21 DT BL	4.0 48	0.0 0	
WUNG-TV D21 DT BL	573.8 13,680	446.1 7,743	
WUNJ-TV D21 DT BL	115.8 6,269	4.0 163	
WPNT D21 DT CP	19.8 0	7.9 0	
WVBT D21 DT BL	63.5 405	19.8 20	
WCVE-TV D22 DT CP	19.9 496	8.0 376	

Interference to DTVBL24812 BL, scenario 246

	Call	Chan	Svc	Status	City, State	File Number	Distance
Desired:	WWCW	D21	DT	BL	LYNCHBURG, VA	DTVBL24812	
Undesireds:	WVPY	D21	DD	LIC	FRONT ROYAL, VA	BLEDT20140714AAV	214.8 km
	WUNC-TV	D20	DT	BL	CHAPEL HILL, NC	DTVBL69080	166.9
	WMPT	D21	DT	APP	ANNAPOLIS, MD	BLANK0000029874	324.1

WFPT	D21	DT	CP	FREDERICK, MD	BLANK0000025177	295.7
WCPB	D21	DT	BL	SALISBURY, MD	DTVBL40618	373.8
WUNG-TV	D21	DT	BL	CONCORD, NC	DTVBL69124	235.0
WUNJ-TV	D21	DT	BL	WILMINGTON, NC	DTVBL69332	356.6
WPNT	D21	DT	CP	PITTSBURGH, PA	BLANK0000025702	354.3
WVBT	D21	DT	BL	VIRGINIA BEACH, VA	DTVBL65387	282.3
WUVC-DT	D22	DT	CP	FAYETTEVILLE, NC	BLANK0000025149	209.4
WCVE-TV	D22	DT	CP	RICHMOND, VA	BLANK0000027467	180.6

Service area		Terrain-limited		IX-free, before		IX-free, after		Percent New IX	
38813.3	1,404,367	32342.1	1,213,115	31259.7	1,189,003	31188.3	1,187,710	0.23	0.11

Undesired		Total IX	Unique IX, before		Unique IX, after	
WVPY D21 DD LIC	138.7	1,665			71.4	1,293
WUNC-TV D20 DT BL	91.9	6,610	36.0	2,541	36.0	2,541
WMPT D21 DT APP	420.9	5,856	353.4	5,137	317.8	4,932
WCPB D21 DT BL	4.0	48	0.0	0	0.0	0
WUNG-TV D21 DT BL	573.8	13,680	450.1	7,832	430.2	7,665
WUNJ-TV D21 DT BL	115.8	6,269	4.0	163	4.0	163
WPNT D21 DT CP	19.8	0	7.9	0	4.0	0
WVBT D21 DT BL	63.5	405	23.8	21	19.8	21
WCVE-TV D22 DT CP	19.9	496	8.0	376	8.0	376

Interference to DTVBL24812 BL, scenario 247

	Call	Chan	Svc	Status	City, State	File Number	Distance
Desired:	WWCW	D21	DT	BL	LYNCHBURG, VA	DTVBL24812	
Undesireds:	WVPY	D21	DD	LIC	FRONT ROYAL, VA	BLEDT20140714AAV	214.8 km
	WUNC-TV	D20	DT	BL	CHAPEL HILL, NC	DTVBL69080	166.9
	WHSV-TV	D20	DT	APP	HARRISONBURG, VA	BLANK0000029912	98.0
	WMPT	D21	DT	APP	ANNAPOLIS, MD	BLANK0000029874	324.1
	WFPT	D21	DT	CP	FREDERICK, MD	BLANK0000025177	295.7
	WCPB	D21	DT	BL	SALISBURY, MD	DTVBL40618	373.8
	WUNG-TV	D21	DT	BL	CONCORD, NC	DTVBL69124	235.0

WUNJ-TV	D21	DT	BL	WILMINGTON, NC	DTVBL69332	356.6
WPNT	D21	DT	CP	PITTSBURGH, PA	BLANK0000025702	354.3
WVBT	D21	DT	BL	VIRGINIA BEACH, VA	DTVBL65387	282.3
WUVC-DT	D22	DT	CP	FAYETTEVILLE, NC	BLANK0000025149	209.4
WCVE-TV	D22	DT	BL	RICHMOND, VA	DTVBL9987	180.6

Service area	Terrain-limited	IX-free, before	IX-free, after	Percent New IX
38813.3 1,404,367	32342.1 1,213,115	31192.4 1,188,582	31136.8 1,187,496	0.18 0.09

Undesired	Total IX	Unique IX, before	Unique IX, after
WVPY D21 DD LIC	138.7 1,665	55.5 1,086	
WUNC-TV D20 DT BL	91.9 6,610	36.0 2,541	
WHSV-TV D20 DT APP	114.9 1,032	75.3 797	
WMPT D21 DT APP	420.9 5,856	325.7 5,039	
WCPB D21 DT BL	4.0 48	0.0 0	
WUNG-TV D21 DT BL	573.8 13,680	446.1 7,743	
WUNJ-TV D21 DT BL	115.8 6,269	4.0 163	
WPNT D21 DT CP	19.8 0	7.9 0	
WVBT D21 DT BL	63.5 405	19.8 20	
WCVE-TV D22 DT BL	11.9 73	0.0 0	

Interference to DTVBL24812 BL, scenario 248

	Call	Chan	Svc	Status	City, State	File Number	Distance
Desired:	WWCW	D21	DT	BL	LYNCHBURG, VA	DTVBL24812	
Undesireds:	WVPY	D21	DD	LIC	FRONT ROYAL, VA	BLEDT20140714AAV	214.8 km
	WUNC-TV	D20	DT	BL	CHAPEL HILL, NC	DTVBL69080	166.9
	WMPT	D21	DT	APP	ANNAPOLIS, MD	BLANK0000029874	324.1
	WFPT	D21	DT	CP	FREDERICK, MD	BLANK0000025177	295.7
	WCPB	D21	DT	BL	SALISBURY, MD	DTVBL40618	373.8
	WUNG-TV	D21	DT	BL	CONCORD, NC	DTVBL69124	235.0
	WUNJ-TV	D21	DT	BL	WILMINGTON, NC	DTVBL69332	356.6
	WPNT	D21	DT	CP	PITTSBURGH, PA	BLANK0000025702	354.3
	WVBT	D21	DT	BL	VIRGINIA BEACH, VA	DTVBL65387	282.3

WUVC-DT	D22	DT	CP	FAYETTEVILLE, NC	BLANK0000025149	209.4
WCVE-TV	D22	DT	BL	RICHMOND, VA	DTVBL9987	180.6

Service area		Terrain-limited		IX-free, before		IX-free, after		Percent New IX
38813.3	1,404,367	32342.1	1,213,115	31267.7	1,189,379	31196.3	1,188,086	0.23 0.11

Undesired		Total IX		Unique IX, before		Unique IX, after
WVPY D21 DD LIC	138.7	1,665			71.4	1,293
WUNC-TV D20 DT BL	91.9	6,610	36.0	2,541	36.0	2,541
WMPT D21 DT APP	420.9	5,856	353.4	5,184	317.8	4,979
WCPB D21 DT BL	4.0	48	0.0	0	0.0	0
WUNG-TV D21 DT BL	573.8	13,680	450.1	7,832	430.2	7,665
WUNJ-TV D21 DT BL	115.8	6,269	4.0	163	4.0	163
WPNT D21 DT CP	19.8	0	7.9	0	4.0	0
WVBT D21 DT BL	63.5	405	23.8	21	19.8	21
WCVE-TV D22 DT BL	11.9	73	0.0	0	0.0	0

Interference to DTVBL24812 BL, scenario 249

	Call	Chan	Svc	Status	City, State	File Number	Distance
Desired:	WWCW	D21	DT	BL	LYNCHBURG, VA	DTVBL24812	
Undesireds:	WVPY	D21	DD	LIC	FRONT ROYAL, VA	BLEDT20140714AAV	214.8 km
	WUNC-TV	D20	DT	BL	CHAPEL HILL, NC	DTVBL69080	166.9
	WHSV-TV	D20	DT	APP	HARRISONBURG, VA	BLANK0000029912	98.0
	WMPT	D21	DT	APP	ANNAPOLIS, MD	BLANK0000029874	324.1
	WFPT	D21	DT	CP	FREDERICK, MD	BLANK0000025177	295.7
	WCPB	D21	DT	BL	SALISBURY, MD	DTVBL40618	373.8
	WUNG-TV	D21	DT	BL	CONCORD, NC	DTVBL69124	235.0
	WUNJ-TV	D21	DT	CP	WILMINGTON, NC	BLANK0000025131	356.6
	WPNT	D21	DT	BL	PITTSBURGH, PA	DTVBL73907	354.3
	WVBT	D21	DT	BL	VIRGINIA BEACH, VA	DTVBL65387	282.3
	WUVC-DT	D22	DT	CP	FAYETTEVILLE, NC	BLANK0000025149	209.4
	WCVE-TV	D22	DT	CP	RICHMOND, VA	BLANK0000027467	180.6

Service area		Terrain-limited		IX-free, before		IX-free, after		Percent New IX	
38813.3	1,404,367	32342.1	1,213,115	31184.4	1,188,206	31128.9	1,187,120	0.18	0.09

Undesired		Total IX		Unique IX, before		Unique IX, after	
WVPY D21 DD LIC	138.7	1,665				55.5	1,086
WUNC-TV D20 DT BL	91.9	6,610	36.0	2,541		36.0	2,541
WHSV-TV D20 DT APP	114.9	1,032	75.3	797		59.4	590
WMPT D21 DT APP	420.9	5,856	325.7	4,992		309.9	4,921
WCPB D21 DT BL	4.0	48	0.0	0		0.0	0
WUNG-TV D21 DT BL	573.8	13,680	442.1	7,466		426.2	7,388
WUNJ-TV D21 DT CP	119.8	6,546	4.0	163		4.0	163
WPNT D21 DT BL	19.8	0	7.9	0		4.0	0
WVBT D21 DT BL	63.5	405	19.8	20		15.9	20
WCVE-TV D22 DT CP	19.9	496	8.0	376		8.0	376

Interference to DTVBL24812 BL, scenario 250

	Call	Chan	Svc	Status	City, State	File Number	Distance
Desired:	WWCW	D21	DT	BL	LYNCHBURG, VA	DTVBL24812	
Undesireds:	WVPY	D21	DD	LIC	FRONT ROYAL, VA	BLEDT20140714AAV	214.8 km
	WUNC-TV	D20	DT	BL	CHAPEL HILL, NC	DTVBL69080	166.9
	WMPT	D21	DT	APP	ANNAPOLIS, MD	BLANK0000029874	324.1
	WFPT	D21	DT	CP	FREDERICK, MD	BLANK0000025177	295.7
	WCPB	D21	DT	BL	SALISBURY, MD	DTVBL40618	373.8
	WUNG-TV	D21	DT	BL	CONCORD, NC	DTVBL69124	235.0
	WUNJ-TV	D21	DT	CP	WILMINGTON, NC	BLANK0000025131	356.6
	WPNT	D21	DT	BL	PITTSBURGH, PA	DTVBL73907	354.3
	WVBT	D21	DT	BL	VIRGINIA BEACH, VA	DTVBL65387	282.3
	WUVC-DT	D22	DT	CP	FAYETTEVILLE, NC	BLANK0000025149	209.4
	WCVE-TV	D22	DT	CP	RICHMOND, VA	BLANK0000027467	180.6

Service area		Terrain-limited		IX-free, before		IX-free, after		Percent New IX	
38813.3	1,404,367	32342.1	1,213,115	31259.7	1,189,003	31188.3	1,187,710	0.23	0.11

Undesired		Total IX	Unique IX, before	Unique IX, after
WVPY D21 DD LIC	138.7	1,665		71.4 1,293
WUNC-TV D20 DT BL	91.9	6,610	36.0 2,541	36.0 2,541
WMPT D21 DT APP	420.9	5,856	353.4 5,137	317.8 4,932
WCPB D21 DT BL	4.0	48	0.0 0	0.0 0
WUNG-TV D21 DT BL	573.8	13,680	446.1 7,555	426.2 7,388
WUNJ-TV D21 DT CP	119.8	6,546	4.0 163	4.0 163
WPNT D21 DT BL	19.8	0	7.9 0	4.0 0
WVBT D21 DT BL	63.5	405	23.8 21	19.8 21
WCVE-TV D22 DT CP	19.9	496	8.0 376	8.0 376

Interference to DTVBL24812 BL, scenario 251

Desired:	Call	Chan	Svc	Status	City, State	File Number	Distance
	WWCW	D21	DT	BL	LYNCHBURG, VA	DTVBL24812	
Undesireds:	WVPY	D21	DD	LIC	FRONT ROYAL, VA	BLEDT20140714AAV	214.8 km
	WUNC-TV	D20	DT	BL	CHAPEL HILL, NC	DTVBL69080	166.9
	WHSV-TV	D20	DT	APP	HARRISONBURG, VA	BLANK0000029912	98.0
	WMPT	D21	DT	APP	ANNAPOLIS, MD	BLANK0000029874	324.1
	WFPT	D21	DT	CP	FREDERICK, MD	BLANK0000025177	295.7
	WCPB	D21	DT	BL	SALISBURY, MD	DTVBL40618	373.8
	WUNG-TV	D21	DT	BL	CONCORD, NC	DTVBL69124	235.0
	WUNJ-TV	D21	DT	CP	WILMINGTON, NC	BLANK0000025131	356.6
	WPNT	D21	DT	BL	PITTSBURGH, PA	DTVBL73907	354.3
	WVBT	D21	DT	BL	VIRGINIA BEACH, VA	DTVBL65387	282.3
	WUVC-DT	D22	DT	CP	FAYETTEVILLE, NC	BLANK0000025149	209.4
	WCVE-TV	D22	DT	BL	RICHMOND, VA	DTVBL9987	180.6

Service area	Terrain-limited	IX-free, before	IX-free, after	Percent New IX
38813.3 1,404,367	32342.1 1,213,115	31192.4 1,188,582	31136.8 1,187,496	0.18 0.09

Undesired		Total IX	Unique IX, before	Unique IX, after
WVPY D21 DD LIC	138.7	1,665		55.5 1,086
WUNC-TV D20 DT BL	91.9	6,610	36.0 2,541	36.0 2,541

WHSV-TV D20 DT APP	114.9	1,032	75.3	797	59.4	590
WMPT D21 DT APP	420.9	5,856	325.7	5,039	309.9	4,968
WCPB D21 DT BL	4.0	48	0.0	0	0.0	0
WUNG-TV D21 DT BL	573.8	13,680	442.1	7,466	426.2	7,388
WUNJ-TV D21 DT CP	119.8	6,546	4.0	163	4.0	163
WPNT D21 DT BL	19.8	0	7.9	0	4.0	0
WVBT D21 DT BL	63.5	405	19.8	20	15.9	20
WCVE-TV D22 DT BL	11.9	73	0.0	0	0.0	0

Interference to DTVBL24812 BL, scenario 252

	Call	Chan	Svc	Status	City, State	File Number	Distance
Desired:	WWCW	D21	DT	BL	LYNCHBURG, VA	DTVBL24812	
Undesireds:	WVPY	D21	DD	LIC	FRONT ROYAL, VA	BLEDT20140714AAV	214.8 km
	WUNC-TV	D20	DT	BL	CHAPEL HILL, NC	DTVBL69080	166.9
	WMPT	D21	DT	APP	ANNAPOLIS, MD	BLANK0000029874	324.1
	WFPT	D21	DT	CP	FREDERICK, MD	BLANK0000025177	295.7
	WCPB	D21	DT	BL	SALISBURY, MD	DTVBL40618	373.8
	WUNG-TV	D21	DT	BL	CONCORD, NC	DTVBL69124	235.0
	WUNJ-TV	D21	DT	CP	WILMINGTON, NC	BLANK0000025131	356.6
	WPNT	D21	DT	BL	PITTSBURGH, PA	DTVBL73907	354.3
	WVBT	D21	DT	BL	VIRGINIA BEACH, VA	DTVBL65387	282.3
	WUVC-DT	D22	DT	CP	FAYETTEVILLE, NC	BLANK0000025149	209.4
	WCVE-TV	D22	DT	BL	RICHMOND, VA	DTVBL9987	180.6

Service area		Terrain-limited		IX-free, before		IX-free, after		Percent New IX
38813.3	1,404,367	32342.1	1,213,115	31267.7	1,189,379	31196.3	1,188,086	0.23 0.11

Undesired		Total IX	Unique IX, before	Unique IX, after
WVPY D21 DD LIC	138.7	1,665	71.4	1,293
WUNC-TV D20 DT BL	91.9	6,610	36.0	2,541
WMPT D21 DT APP	420.9	5,856	353.4	5,184
WCPB D21 DT BL	4.0	48	0.0	0
WUNG-TV D21 DT BL	573.8	13,680	446.1	7,555

WUNJ-TV D21 DT CP	119.8	6,546	4.0	163	4.0	163
WPNT D21 DT BL	19.8	0	7.9	0	4.0	0
WVBT D21 DT BL	63.5	405	23.8	21	19.8	21
WCVE-TV D22 DT BL	11.9	73	0.0	0	0.0	0

Interference to DTVBL24812 BL, scenario 253

	Call	Chan	Svc	Status	City, State	File Number	Distance
Desired:	WWCW	D21	DT	BL	LYNCHBURG, VA	DTVBL24812	
Undesireds:	WVPY	D21	DD	LIC	FRONT ROYAL, VA	BLEDT20140714AAV	214.8 km
	WUNC-TV	D20	DT	BL	CHAPEL HILL, NC	DTVBL69080	166.9
	WHSV-TV	D20	DT	APP	HARRISONBURG, VA	BLANK0000029912	98.0
	WMPT	D21	DT	APP	ANNAPOLIS, MD	BLANK0000029874	324.1
	WFPT	D21	DT	CP	FREDERICK, MD	BLANK0000025177	295.7
	WCPB	D21	DT	BL	SALISBURY, MD	DTVBL40618	373.8
	WUNG-TV	D21	DT	BL	CONCORD, NC	DTVBL69124	235.0
	WUNJ-TV	D21	DT	BL	WILMINGTON, NC	DTVBL69332	356.6
	WPNT	D21	DT	BL	PITTSBURGH, PA	DTVBL73907	354.3
	WVBT	D21	DT	BL	VIRGINIA BEACH, VA	DTVBL65387	282.3
	WUVC-DT	D22	DT	CP	FAYETTEVILLE, NC	BLANK0000025149	209.4
	WCVE-TV	D22	DT	CP	RICHMOND, VA	BLANK0000027467	180.6

Service area		Terrain-limited		IX-free, before		IX-free, after		Percent New IX	
38813.3	1,404,367	32342.1	1,213,115	31184.4	1,188,206	31128.9	1,187,120	0.18	0.09

Undesired		Total IX	Unique IX, before		Unique IX, after	
WVPY D21 DD LIC	138.7	1,665	55.5	1,086		
WUNC-TV D20 DT BL	91.9	6,610	36.0	2,541	36.0	2,541
WHSV-TV D20 DT APP	114.9	1,032	75.3	797	59.4	590
WMPT D21 DT APP	420.9	5,856	325.7	4,992	309.9	4,921
WCPB D21 DT BL	4.0	48	0.0	0	0.0	0
WUNG-TV D21 DT BL	573.8	13,680	446.1	7,743	430.2	7,665
WUNJ-TV D21 DT BL	115.8	6,269	4.0	163	4.0	163
WPNT D21 DT BL	19.8	0	7.9	0	4.0	0

WVBT D21 DT BL	63.5	405	19.8	20	15.9	20
WCVE-TV D22 DT CP	19.9	496	8.0	376	8.0	376

Interference to DTVBL24812 BL, scenario 254

	Call	Chan	Svc	Status	City, State	File Number	Distance
Desired:	WWCW	D21	DT	BL	LYNCHBURG, VA	DTVBL24812	
Undesireds:	WVPY	D21	DD	LIC	FRONT ROYAL, VA	BLEDT20140714AAV	214.8 km
	WUNC-TV	D20	DT	BL	CHAPEL HILL, NC	DTVBL69080	166.9
	WMPT	D21	DT	APP	ANNAPOLIS, MD	BLANK0000029874	324.1
	WFPT	D21	DT	CP	FREDERICK, MD	BLANK0000025177	295.7
	WCPB	D21	DT	BL	SALISBURY, MD	DTVBL40618	373.8
	WUNG-TV	D21	DT	BL	CONCORD, NC	DTVBL69124	235.0
	WUNJ-TV	D21	DT	BL	WILMINGTON, NC	DTVBL69332	356.6
	WPNT	D21	DT	BL	PITTSBURGH, PA	DTVBL73907	354.3
	WVBT	D21	DT	BL	VIRGINIA BEACH, VA	DTVBL65387	282.3
	WUVC-DT	D22	DT	CP	FAYETTEVILLE, NC	BLANK0000025149	209.4
	WCVE-TV	D22	DT	CP	RICHMOND, VA	BLANK0000027467	180.6

Service area		Terrain-limited		IX-free, before		IX-free, after		Percent New IX	
38813.3	1,404,367	32342.1	1,213,115	31259.7	1,189,003	31188.3	1,187,710	0.23	0.11

Undesired		Total IX	Unique IX, before		Unique IX, after	
WVPY D21 DD LIC	138.7	1,665			71.4	1,293
WUNC-TV D20 DT BL	91.9	6,610	36.0	2,541	36.0	2,541
WMPT D21 DT APP	420.9	5,856	353.4	5,137	317.8	4,932
WCPB D21 DT BL	4.0	48	0.0	0	0.0	0
WUNG-TV D21 DT BL	573.8	13,680	450.1	7,832	430.2	7,665
WUNJ-TV D21 DT BL	115.8	6,269	4.0	163	4.0	163
WPNT D21 DT BL	19.8	0	7.9	0	4.0	0
WVBT D21 DT BL	63.5	405	23.8	21	19.8	21
WCVE-TV D22 DT CP	19.9	496	8.0	376	8.0	376

Interference to DTVBL24812 BL, scenario 255

	Call	Chan	Svc	Status	City, State	File Number	Distance
Desired:	WWCW	D21	DT	BL	LYNCHBURG, VA	DTVBL24812	
Undesireds:	WVPY	D21	DD	LIC	FRONT ROYAL, VA	BLEDT20140714AAV	214.8 km
	WUNC-TV	D20	DT	BL	CHAPEL HILL, NC	DTVBL69080	166.9
	WHSV-TV	D20	DT	APP	HARRISONBURG, VA	BLANK0000029912	98.0
	WMPT	D21	DT	APP	ANNAPOLIS, MD	BLANK0000029874	324.1
	WFPT	D21	DT	CP	FREDERICK, MD	BLANK0000025177	295.7
	WCPB	D21	DT	BL	SALISBURY, MD	DTVBL40618	373.8
	WUNG-TV	D21	DT	BL	CONCORD, NC	DTVBL69124	235.0
	WUNJ-TV	D21	DT	BL	WILMINGTON, NC	DTVBL69332	356.6
	WPNT	D21	DT	BL	PITTSBURGH, PA	DTVBL73907	354.3
	WVBT	D21	DT	BL	VIRGINIA BEACH, VA	DTVBL65387	282.3
	WUVC-DT	D22	DT	CP	FAYETTEVILLE, NC	BLANK0000025149	209.4
	WCVE-TV	D22	DT	BL	RICHMOND, VA	DTVBL9987	180.6

Service area	Terrain-limited	IX-free, before	IX-free, after	Percent New IX
38813.3 1,404,367	32342.1 1,213,115	31192.4 1,188,582	31136.8 1,187,496	0.18 0.09

Undesired	Total IX	Unique IX, before	Unique IX, after
WVPY D21 DD LIC 138.7	1,665	55.5	1,086
WUNC-TV D20 DT BL 91.9	6,610	36.0 2,541	36.0 2,541
WHSV-TV D20 DT APP 114.9	1,032	75.3 797	59.4 590
WMPT D21 DT APP 420.9	5,856	325.7 5,039	309.9 4,968
WCPB D21 DT BL 4.0	48	0.0 0	0.0 0
WUNG-TV D21 DT BL 573.8	13,680	446.1 7,743	430.2 7,665
WUNJ-TV D21 DT BL 115.8	6,269	4.0 163	4.0 163
WPNT D21 DT BL 19.8	0	7.9 0	4.0 0
WVBT D21 DT BL 63.5	405	19.8 20	15.9 20
WCVE-TV D22 DT BL 11.9	73	0.0 0	0.0 0

Interference to DTVBL24812 BL, scenario 256

Desired:	Call WWCW	Chan D21	Svc DT	Status BL	City, State LYNCHBURG, VA	File Number DTVBL24812	Distance
Undesireds:	WVPY	D21	DD	LIC	FRONT ROYAL, VA	BLEDT20140714AAV	214.8 km
	WUNC-TV	D20	DT	BL	CHAPEL HILL, NC	DTVBL69080	166.9
	WMPT	D21	DT	APP	ANNAPOLIS, MD	BLANK0000029874	324.1
	WFPT	D21	DT	CP	FREDERICK, MD	BLANK0000025177	295.7
	WCPB	D21	DT	BL	SALISBURY, MD	DTVBL40618	373.8
	WUNG-TV	D21	DT	BL	CONCORD, NC	DTVBL69124	235.0
	WUNJ-TV	D21	DT	BL	WILMINGTON, NC	DTVBL69332	356.6
	WPNT	D21	DT	BL	PITTSBURGH, PA	DTVBL73907	354.3
	WVBT	D21	DT	BL	VIRGINIA BEACH, VA	DTVBL65387	282.3
	WUVC-DT	D22	DT	CP	FAYETTEVILLE, NC	BLANK0000025149	209.4
	WCVE-TV	D22	DT	BL	RICHMOND, VA	DTVBL9987	180.6

Service area	Terrain-limited	IX-free, before	IX-free, after	Percent New IX
38813.3 1,404,367	32342.1 1,213,115	31267.7 1,189,379	31196.3 1,188,086	0.23 0.11

Undesired	Total IX	Unique IX, before	Unique IX, after
WVPY D21 DD LIC 138.7	1,665	71.4	1,293
WUNC-TV D20 DT BL 91.9	6,610	36.0	2,541
WMPT D21 DT APP 420.9	5,856	353.4	5,184
WCPB D21 DT BL 4.0	48	0.0	0
WUNG-TV D21 DT BL 573.8	13,680	450.1	7,832
WUNJ-TV D21 DT BL 115.8	6,269	4.0	163
WPNT D21 DT BL 19.8	0	7.9	0
WVBT D21 DT BL 63.5	405	23.8	21
WCVE-TV D22 DT BL 11.9	73	0.0	0

Interference to BLANK0000029875 APP, scenario 1

Desired:	Call WMPB	Chan D22	Svc DT	Status APP	City, State BALTIMORE, MD	File Number BLANK0000029875	Distance
Undesireds:	WVPY	D21	DD	LIC	FRONT ROYAL, VA	BLEDT20140714AAV	144.1 km

WMPT	D21	DT	APP	ANNAPOLIS, MD	BLANK0000029874	50.8
WFPT	D21	DT	CP	FREDERICK, MD	BLANK0000025177	50.2
WCPB	D21	DT	CP	SALISBURY, MD	BLANK0000025176	156.4
WDVB-CD	D22	DC	CP	EDISON, NJ	BLANK0000025114	278.1
WPHY-CD	D22	DC	CP	TRENTON, NJ	BLANK0000028171	152.6
WTOO-CD	D22	DC	CP	BOLIVAR, PA	BLANK0000027766	178.6
WOLF-TV	D22	DT	CP	HAZLETON, PA	BLANK0000027934	207.8
WWKH-CD	D22	DC	CP	UNIONTOWN, PA	BLANK0000027838	250.4
WCVE-TV	D22	DT	CP	RICHMOND, VA	BLANK0000027467	226.6
WDVM-TV	D23	DT	CP	HAGERSTOWN, MD	BLANK0000027603	104.3
WMJF-CD	D23	DC	APP	TOWSON, MD	BLANK0000029914	16.0
WNJS	D23	DT	CP	CAMDEN, NJ	BLANK0000026717	168.7

Service area		Terrain-limited		IX-free, before		IX-free, after		Percent New IX	
19590.2	7,279,563	18946.1	7,190,696	16906.5	6,430,207	16906.5	6,430,207	0.00	0.00

Undesired		Total IX	Unique IX, before		Unique IX, after	
WVPY D21 DD LIC	4.0	74			0.0	0
WMPT D21 DT APP	1217.1	615,875	1181.0	516,881	1181.0	516,881
WFPT D21 DT CP	251.0	22,016	199.2	18,851	199.2	18,851
WTOO-CD D22 DC CP	28.0	1,934	20.0	1,725	20.0	1,725
WOLF-TV D22 DT CP	567.3	179,390	439.4	96,348	439.4	96,348
WCVE-TV D22 DT CP	136.1	85,508	44.1	7,636	44.1	7,636
WDVM-TV D23 DT CP	15.9	401	7.9	192	7.9	192

Interference to BLANK0000029875 APP, scenario 2

	Call	Chan	Svc	Status	City, State	File Number	Distance
Desired:	WMPB	D22	DT	APP	BALTIMORE, MD	BLANK0000029875	
Undesireds:	WVPY	D21	DD	LIC	FRONT ROYAL, VA	BLEDT20140714AAV	144.1 km
	WMPT	D21	DT	APP	ANNAPOLIS, MD	BLANK0000029874	50.8
	WFPT	D21	DT	CP	FREDERICK, MD	BLANK0000025177	50.2
	WCPB	D21	DT	CP	SALISBURY, MD	BLANK0000025176	156.4
	WDVB-CD	D22	DC	CP	EDISON, NJ	BLANK0000025114	278.1

WPHY-CD	D22	DC	CP	TRENTON, NJ	BLANK0000028171	152.6
WTOO-CD	D22	DC	CP	BOLIVAR, PA	BLANK0000027766	178.6
WOLF-TV	D22	DT	CP	HAZLETON, PA	BLANK0000027934	207.8
WWKH-CD	D22	DC	CP	UNIONTOWN, PA	BLANK0000027838	250.4
WCVE-TV	D22	DT	BL	RICHMOND, VA	DTVBL9987	226.6
WDVM-TV	D23	DT	CP	HAGERSTOWN, MD	BLANK0000027603	104.3
WMJF-CD	D23	DC	APP	TOWSON, MD	BLANK0000029914	16.0
WNJS	D23	DT	CP	CAMDEN, NJ	BLANK0000026717	168.7

Service area	Terrain-limited	IX-free, before	IX-free, after	Percent New IX
19590.2 7,279,563	18946.1 7,190,696	16910.5 6,430,390	16910.5 6,430,390	0.00 0.00

Undesired	Total IX	Unique IX, before	Unique IX, after
WVPY D21 DD LIC 4.0	74	0.0	0
WMPT D21 DT APP 1217.1	615,875	1185.0	543,672
WFPT D21 DT CP 251.0	22,016	199.2	18,851
WTOO-CD D22 DC CP 28.0	1,934	20.0	1,725
WOLF-TV D22 DT CP 567.3	179,390	439.4	96,343
WCVE-TV D22 DT BL 128.1	58,539	40.2	7,453
WDVM-TV D23 DT CP 15.9	401	7.9	192

Interference to BLANK0000029875 APP, scenario 3

	Call	Chan	Svc	Status	City, State	File Number	Distance
Desired:	WMPB	D22	DT	APP	BALTIMORE, MD	BLANK0000029875	
Undesireds:	WVPY	D21	DD	LIC	FRONT ROYAL, VA	BLEDT20140714AAV	144.1 km
	WMPT	D21	DT	APP	ANNAPOLIS, MD	BLANK0000029874	50.8
	WFPT	D21	DT	BL	FREDERICK, MD	DTVBL40626	50.2
	WCPB	D21	DT	CP	SALISBURY, MD	BLANK0000025176	156.4
	WDVB-CD	D22	DC	CP	EDISON, NJ	BLANK0000025114	278.1
	WPHY-CD	D22	DC	CP	TRENTON, NJ	BLANK0000028171	152.6
	WTOO-CD	D22	DC	CP	BOLIVAR, PA	BLANK0000027766	178.6
	WOLF-TV	D22	DT	CP	HAZLETON, PA	BLANK0000027934	207.8
	WWKH-CD	D22	DC	CP	UNIONTOWN, PA	BLANK0000027838	250.4

WCVE-TV	D22	DT	CP	RICHMOND, VA	BLANK0000027467	226.6
WDVM-TV	D23	DT	CP	HAGERSTOWN, MD	BLANK0000027603	104.3
WMJF-CD	D23	DC	APP	TOWSON, MD	BLANK0000029914	16.0
WNJS	D23	DT	CP	CAMDEN, NJ	BLANK0000026717	168.7

Service area	Terrain-limited	IX-free, before	IX-free, after	Percent New IX
19590.2 7,279,563	18946.1 7,190,696	16906.5 6,430,207	16906.5 6,430,207	0.00 0.00

Undesired	Total IX	Unique IX, before	Unique IX, after
WVPY D21 DD LIC	4.0 74	0.0 0	
WMPT D21 DT APP	1217.1 615,875	1181.0 516,881	1181.0 516,881
WFPT D21 DT BL	251.0 22,016	199.2 18,851	199.2 18,851
WTOO-CD D22 DC CP	28.0 1,934	20.0 1,725	20.0 1,725
WOLF-TV D22 DT CP	567.3 179,390	439.4 96,348	439.4 96,348
WCVE-TV D22 DT CP	136.1 85,508	44.1 7,636	44.1 7,636
WDVM-TV D23 DT CP	15.9 401	7.9 192	7.9 192

Interference to BLANK0000029875 APP, scenario 4

	Call	Chan	Svc	Status	City, State	File Number	Distance
Desired:	WMPB	D22	DT	APP	BALTIMORE, MD	BLANK0000029875	
Undesireds:	WVPY	D21	DD	LIC	FRONT ROYAL, VA	BLEDT20140714AAV	144.1 km
	WMPT	D21	DT	APP	ANNAPOLIS, MD	BLANK0000029874	50.8
	WFPT	D21	DT	BL	FREDERICK, MD	DTVBL40626	50.2
	WCPB	D21	DT	CP	SALISBURY, MD	BLANK0000025176	156.4
	WDVB-CD	D22	DC	CP	EDISON, NJ	BLANK0000025114	278.1
	WPHY-CD	D22	DC	CP	TRENTON, NJ	BLANK0000028171	152.6
	WTOO-CD	D22	DC	CP	BOLIVAR, PA	BLANK0000027766	178.6
	WOLF-TV	D22	DT	CP	HAZLETON, PA	BLANK0000027934	207.8
	WWKH-CD	D22	DC	CP	UNIONTOWN, PA	BLANK0000027838	250.4
	WCVE-TV	D22	DT	BL	RICHMOND, VA	DTVBL9987	226.6
	WDVM-TV	D23	DT	CP	HAGERSTOWN, MD	BLANK0000027603	104.3
	WMJF-CD	D23	DC	APP	TOWSON, MD	BLANK0000029914	16.0
	WNJS	D23	DT	CP	CAMDEN, NJ	BLANK0000026717	168.7

Service area	Terrain-limited	IX-free, before	IX-free, after	Percent New IX
19590.2 7,279,563	18946.1 7,190,696	16910.5 6,430,390	16910.5 6,430,390	0.00 0.00

Undesired	Total IX	Unique IX, before	Unique IX, after
WVPY D21 DD LIC	4.0 74	0.0 0	
WMPT D21 DT APP	1217.1 615,875	1185.0 543,672	1185.0 543,672
WFPT D21 DT BL	251.0 22,016	199.2 18,851	199.2 18,851
WTOO-CD D22 DC CP	28.0 1,934	20.0 1,725	20.0 1,725
WOLF-TV D22 DT CP	567.3 179,390	439.4 96,343	439.4 96,343
WCVE-TV D22 DT BL	128.1 58,539	40.2 7,453	40.2 7,453
WDVM-TV D23 DT CP	15.9 401	7.9 192	7.9 192

Interference to BLANK0000029875 APP, scenario 5

	Call	Chan	Svc	Status	City, State	File Number	Distance
Desired:	WMPB	D22	DT	APP	BALTIMORE, MD	BLANK0000029875	
Undesireds:	WVPY	D21	DD	LIC	FRONT ROYAL, VA	BLEDT20140714AAV	144.1 km
	WMPT	D21	DT	APP	ANNAPOLIS, MD	BLANK0000029874	50.8
	WFPT	D21	DT	CP	FREDERICK, MD	BLANK0000025177	50.2
	WCPB	D21	DT	CP	SALISBURY, MD	BLANK0000025176	156.4
	WDVB-CD	D22	DC	CP	EDISON, NJ	BLANK0000025114	278.1
	WPHY-CD	D22	DC	CP	TRENTON, NJ	BLANK0000028171	152.6
	WTOO-CD	D22	DC	BL	BOLIVAR, PA	DTVBL68403	178.6
	WOLF-TV	D22	DT	CP	HAZLETON, PA	BLANK0000027934	207.8
	WWKH-CD	D22	DC	CP	UNIONTOWN, PA	BLANK0000027838	250.4
	WCVE-TV	D22	DT	CP	RICHMOND, VA	BLANK0000027467	226.6
	WDVM-TV	D23	DT	CP	HAGERSTOWN, MD	BLANK0000027603	104.3
	WMJF-CD	D23	DC	APP	TOWSON, MD	BLANK0000029914	16.0
	WNJS	D23	DT	CP	CAMDEN, NJ	BLANK0000026717	168.7

Service area	Terrain-limited	IX-free, before	IX-free, after	Percent New IX
19590.2 7,279,563	18946.1 7,190,696	16906.5 6,430,207	16906.5 6,430,207	0.00 0.00

Undesired		Total IX	Unique IX, before		Unique IX, after	
WVPY D21 DD LIC	4.0	74			0.0	0
WMPT D21 DT APP	1217.1	615,875	1181.0	516,881	1181.0	516,881
WFPT D21 DT CP	251.0	22,016	199.2	18,851	199.2	18,851
WTOO-CD D22 DC BL	28.0	1,934	20.0	1,725	20.0	1,725
WOLF-TV D22 DT CP	567.3	179,390	439.4	96,348	439.4	96,348
WCVE-TV D22 DT CP	136.1	85,508	44.1	7,636	44.1	7,636
WDVM-TV D23 DT CP	15.9	401	7.9	192	7.9	192

Interference to BLANK0000029875 APP, scenario 6

	Call	Chan	Svc	Status	City, State	File Number	Distance
Desired:	WMPB	D22	DT	APP	BALTIMORE, MD	BLANK0000029875	
Undesireds:	WVPY	D21	DD	LIC	FRONT ROYAL, VA	BLEDT20140714AAV	144.1 km
	WMPT	D21	DT	APP	ANNAPOLIS, MD	BLANK0000029874	50.8
	WFPT	D21	DT	CP	FREDERICK, MD	BLANK0000025177	50.2
	WCPB	D21	DT	CP	SALISBURY, MD	BLANK0000025176	156.4
	WDVB-CD	D22	DC	CP	EDISON, NJ	BLANK0000025114	278.1
	WPHY-CD	D22	DC	CP	TRENTON, NJ	BLANK0000028171	152.6
	WTOO-CD	D22	DC	BL	BOLIVAR, PA	DTVBL68403	178.6
	WOLF-TV	D22	DT	CP	HAZLETON, PA	BLANK0000027934	207.8
	WWKH-CD	D22	DC	CP	UNIONTOWN, PA	BLANK0000027838	250.4
	WCVE-TV	D22	DT	BL	RICHMOND, VA	DTVBL9987	226.6
	WDVM-TV	D23	DT	CP	HAGERSTOWN, MD	BLANK0000027603	104.3
	WMJF-CD	D23	DC	APP	TOWSON, MD	BLANK0000029914	16.0
	WNJS	D23	DT	CP	CAMDEN, NJ	BLANK0000026717	168.7

Service area		Terrain-limited		IX-free, before		IX-free, after		Percent New IX
19590.2	7,279,563	18946.1	7,190,696	16910.5	6,430,390	16910.5	6,430,390	0.00 0.00

Undesired		Total IX	Unique IX, before		Unique IX, after	
WVPY D21 DD LIC	4.0	74			0.0	0
WMPT D21 DT APP	1217.1	615,875	1185.0	543,672	1185.0	543,672
WFPT D21 DT CP	251.0	22,016	199.2	18,851	199.2	18,851

WTOO-CD	D22	DC	BL	28.0	1,934	20.0	1,725	20.0	1,725
WOLF-TV	D22	DT	CP	567.3	179,390	439.4	96,343	439.4	96,343
WCVE-TV	D22	DT	BL	128.1	58,539	40.2	7,453	40.2	7,453
WDVM-TV	D23	DT	CP	15.9	401	7.9	192	7.9	192

Interference to BLANK0000029875 APP, scenario 7

	Call	Chan	Svc	Status	City, State	File Number	Distance
Desired:	WMPB	D22	DT	APP	BALTIMORE, MD	BLANK0000029875	
Undesireds:	WVPY	D21	DD	LIC	FRONT ROYAL, VA	BLEDT20140714AAV	144.1 km
	WMPT	D21	DT	APP	ANNAPOLIS, MD	BLANK0000029874	50.8
	WFPT	D21	DT	BL	FREDERICK, MD	DTVBL40626	50.2
	WCPB	D21	DT	CP	SALISBURY, MD	BLANK0000025176	156.4
	WDVB-CD	D22	DC	CP	EDISON, NJ	BLANK0000025114	278.1
	WPHY-CD	D22	DC	CP	TRENTON, NJ	BLANK0000028171	152.6
	WTOO-CD	D22	DC	BL	BOLIVAR, PA	DTVBL68403	178.6
	WOLF-TV	D22	DT	CP	HAZLETON, PA	BLANK0000027934	207.8
	WWKH-CD	D22	DC	CP	UNIONTOWN, PA	BLANK0000027838	250.4
	WCVE-TV	D22	DT	CP	RICHMOND, VA	BLANK0000027467	226.6
	WDVM-TV	D23	DT	CP	HAGERSTOWN, MD	BLANK0000027603	104.3
	WMJF-CD	D23	DC	APP	TOWSON, MD	BLANK0000029914	16.0
	WNJS	D23	DT	CP	CAMDEN, NJ	BLANK0000026717	168.7

Service area		Terrain-limited		IX-free, before		IX-free, after		Percent New IX	
19590.2	7,279,563	18946.1	7,190,696	16906.5	6,430,207	16906.5	6,430,207	0.00	0.00

Undesired		Total IX	Unique IX, before		Unique IX, after	
WVPY D21 DD LIC	4.0	74			0.0	0
WMPT D21 DT APP	1217.1	615,875	1181.0	516,881	1181.0	516,881
WFPT D21 DT BL	251.0	22,016	199.2	18,851	199.2	18,851
WTOO-CD D22 DC BL	28.0	1,934	20.0	1,725	20.0	1,725
WOLF-TV D22 DT CP	567.3	179,390	439.4	96,348	439.4	96,348
WCVE-TV D22 DT CP	136.1	85,508	44.1	7,636	44.1	7,636
WDVM-TV D23 DT CP	15.9	401	7.9	192	7.9	192

Interference to BLANK0000029875 APP, scenario 8

	Call	Chan	Svc	Status	City, State	File Number	Distance
Desired:	WMPB	D22	DT	APP	BALTIMORE, MD	BLANK0000029875	
Undesireds:	WVPY	D21	DD	LIC	FRONT ROYAL, VA	BLEDT20140714AAV	144.1 km
	WMPT	D21	DT	APP	ANNAPOLIS, MD	BLANK0000029874	50.8
	WFPT	D21	DT	BL	FREDERICK, MD	DTVBL40626	50.2
	WCPB	D21	DT	CP	SALISBURY, MD	BLANK0000025176	156.4
	WDVB-CD	D22	DC	CP	EDISON, NJ	BLANK0000025114	278.1
	WPHY-CD	D22	DC	CP	TRENTON, NJ	BLANK0000028171	152.6
	WTOO-CD	D22	DC	BL	BOLIVAR, PA	DTVBL68403	178.6
	WOLF-TV	D22	DT	CP	HAZLETON, PA	BLANK0000027934	207.8
	WWKH-CD	D22	DC	CP	UNIONTOWN, PA	BLANK0000027838	250.4
	WCVE-TV	D22	DT	BL	RICHMOND, VA	DTVBL9987	226.6
	WDVM-TV	D23	DT	CP	HAGERSTOWN, MD	BLANK0000027603	104.3
	WMJF-CD	D23	DC	APP	TOWSON, MD	BLANK0000029914	16.0
	WNJS	D23	DT	CP	CAMDEN, NJ	BLANK0000026717	168.7

Service area	Terrain-limited	IX-free, before	IX-free, after	Percent New IX
19590.2 7,279,563	18946.1 7,190,696	16910.5 6,430,390	16910.5 6,430,390	0.00 0.00

Undesired	Total IX	Unique IX, before	Unique IX, after
WVPY D21 DD LIC	4.0 74	0.0 0	
WMPT D21 DT APP	1217.1 615,875	1185.0 543,672	1185.0 543,672
WFPT D21 DT BL	251.0 22,016	199.2 18,851	199.2 18,851
WTOO-CD D22 DC BL	28.0 1,934	20.0 1,725	20.0 1,725
WOLF-TV D22 DT CP	567.3 179,390	439.4 96,343	439.4 96,343
WCVE-TV D22 DT BL	128.1 58,539	40.2 7,453	40.2 7,453
WDVM-TV D23 DT CP	15.9 401	7.9 192	7.9 192

Interference to BLANK0000029875 APP, scenario 9

	Call	Chan	Svc	Status	City, State	File Number	Distance
Desired:	WMPB	D22	DT	APP	BALTIMORE, MD	BLANK0000029875	
Undesireds:	WVPY	D21	DD	LIC	FRONT ROYAL, VA	BLEDT20140714AAV	144.1 km
	WMPT	D21	DT	APP	ANNAPOLIS, MD	BLANK0000029874	50.8
	WFPT	D21	DT	CP	FREDERICK, MD	BLANK0000025177	50.2
	WCPB	D21	DT	CP	SALISBURY, MD	BLANK0000025176	156.4
	WDVB-CD	D22	DC	CP	EDISON, NJ	BLANK0000025114	278.1
	WPHY-CD	D22	DC	CP	TRENTON, NJ	BLANK0000028171	152.6
	WTOO-CD	D22	DC	CP	BOLIVAR, PA	BLANK0000027766	178.6
	WOLF-TV	D22	DT	BL	HAZLETON, PA	DTVBL73375	207.8
	WWKH-CD	D22	DC	CP	UNIONTOWN, PA	BLANK0000027838	250.4
	WCVE-TV	D22	DT	CP	RICHMOND, VA	BLANK0000027467	226.6
	WDVM-TV	D23	DT	CP	HAGERSTOWN, MD	BLANK0000027603	104.3
	WMJF-CD	D23	DC	APP	TOWSON, MD	BLANK0000029914	16.0
	WNJS	D23	DT	CP	CAMDEN, NJ	BLANK0000026717	168.7

Service area	Terrain-limited	IX-free, before	IX-free, after	Percent New IX
19590.2 7,279,563	18946.1 7,190,696	16898.5 6,418,799	16898.5 6,418,799	0.00 0.00

Undesired	Total IX	Unique IX, before	Unique IX, after
WVPY D21 DD LIC	4.0 74	0.0 0	
WMPT D21 DT APP	1217.1 615,875	1189.1 537,905	1189.1 537,905
WFPT D21 DT CP	251.0 22,016	207.2 19,124	207.2 19,124
WTOO-CD D22 DC CP	28.0 1,934	20.0 1,725	20.0 1,725
WOLF-TV D22 DT BL	567.2 170,213	447.4 107,756	447.4 107,756
WCVE-TV D22 DT CP	136.1 85,508	36.2 6,924	36.2 6,924
WDVM-TV D23 DT CP	15.9 401	7.9 192	7.9 192

Interference to BLANK0000029875 APP, scenario 10

	Call	Chan	Svc	Status	City, State	File Number	Distance
Desired:	WMPB	D22	DT	APP	BALTIMORE, MD	BLANK0000029875	
Undesireds:	WVPY	D21	DD	LIC	FRONT ROYAL, VA	BLEDT20140714AAV	144.1 km

WMPT	D21	DT	APP	ANNAPOLIS, MD	BLANK0000029874	50.8
WFPT	D21	DT	CP	FREDERICK, MD	BLANK0000025177	50.2
WCPB	D21	DT	CP	SALISBURY, MD	BLANK0000025176	156.4
WDVB-CD	D22	DC	CP	EDISON, NJ	BLANK0000025114	278.1
WPHY-CD	D22	DC	CP	TRENTON, NJ	BLANK0000028171	152.6
WTOO-CD	D22	DC	CP	BOLIVAR, PA	BLANK0000027766	178.6
WOLF-TV	D22	DT	BL	HAZLETON, PA	DTVBL73375	207.8
WWKH-CD	D22	DC	CP	UNIONTOWN, PA	BLANK0000027838	250.4
WCVE-TV	D22	DT	BL	RICHMOND, VA	DTVBL9987	226.6
WDVM-TV	D23	DT	CP	HAGERSTOWN, MD	BLANK0000027603	104.3
WMJF-CD	D23	DC	APP	TOWSON, MD	BLANK0000029914	16.0
WNJS	D23	DT	CP	CAMDEN, NJ	BLANK0000026717	168.7

Service area		Terrain-limited		IX-free, before		IX-free, after		Percent New IX	
19590.2	7,279,563	18946.1	7,190,696	16902.5	6,418,982	16902.5	6,418,982	0.00	0.00

Undesired		Total IX	Unique IX, before		Unique IX, after	
WVPY D21 DD LIC	4.0	74			0.0	0
WMPT D21 DT APP	1217.1	615,875	1193.1	564,696	1193.1	564,696
WFPT D21 DT CP	251.0	22,016	207.2	19,124	207.2	19,124
WTOO-CD D22 DC CP	28.0	1,934	20.0	1,725	20.0	1,725
WOLF-TV D22 DT BL	567.2	170,213	447.4	107,751	447.4	107,751
WCVE-TV D22 DT BL	128.1	58,539	32.2	6,741	32.2	6,741
WDVM-TV D23 DT CP	15.9	401	7.9	192	7.9	192

Interference to BLANK0000029875 APP, scenario 11

	Call	Chan	Svc	Status	City, State	File Number	Distance
Desired:	WMPB	D22	DT	APP	BALTIMORE, MD	BLANK0000029875	
Undesireds:	WVPY	D21	DD	LIC	FRONT ROYAL, VA	BLEDT20140714AAV	144.1 km
	WMPT	D21	DT	APP	ANNAPOLIS, MD	BLANK0000029874	50.8
	WFPT	D21	DT	BL	FREDERICK, MD	DTVBL40626	50.2
	WCPB	D21	DT	CP	SALISBURY, MD	BLANK0000025176	156.4
	WDVB-CD	D22	DC	CP	EDISON, NJ	BLANK0000025114	278.1

WPHY-CD	D22	DC	CP	TRENTON, NJ	BLANK0000028171	152.6
WTOO-CD	D22	DC	CP	BOLIVAR, PA	BLANK0000027766	178.6
WOLF-TV	D22	DT	BL	HAZLETON, PA	DTVBL73375	207.8
WWKH-CD	D22	DC	CP	UNIONTOWN, PA	BLANK0000027838	250.4
WCVE-TV	D22	DT	CP	RICHMOND, VA	BLANK0000027467	226.6
WDVM-TV	D23	DT	CP	HAGERSTOWN, MD	BLANK0000027603	104.3
WMJF-CD	D23	DC	APP	TOWSON, MD	BLANK0000029914	16.0
WNJS	D23	DT	CP	CAMDEN, NJ	BLANK0000026717	168.7

Service area	Terrain-limited	IX-free, before	IX-free, after	Percent New IX
19590.2 7,279,563	18946.1 7,190,696	16898.5 6,418,799	16898.5 6,418,799	0.00 0.00

Undesired	Total IX	Unique IX, before	Unique IX, after
WVPY D21 DD LIC 4.0	74	0.0	0
WMPT D21 DT APP 1217.1	615,875	1189.1	537,905
WFPT D21 DT BL 251.0	22,016	207.2	19,124
WTOO-CD D22 DC CP 28.0	1,934	20.0	1,725
WOLF-TV D22 DT BL 567.2	170,213	447.4	107,756
WCVE-TV D22 DT CP 136.1	85,508	36.2	6,924
WDVM-TV D23 DT CP 15.9	401	7.9	192

Interference to BLANK0000029875 APP, scenario 12

	Call	Chan	Svc	Status	City, State	File Number	Distance
Desired:	WMPB	D22	DT	APP	BALTIMORE, MD	BLANK0000029875	
Undesireds:	WVPY	D21	DD	LIC	FRONT ROYAL, VA	BLEDT20140714AAV	144.1 km
	WMPT	D21	DT	APP	ANNAPOLIS, MD	BLANK0000029874	50.8
	WFPT	D21	DT	BL	FREDERICK, MD	DTVBL40626	50.2
	WCPB	D21	DT	CP	SALISBURY, MD	BLANK0000025176	156.4
	WDVB-CD	D22	DC	CP	EDISON, NJ	BLANK0000025114	278.1
	WPHY-CD	D22	DC	CP	TRENTON, NJ	BLANK0000028171	152.6
	WTOO-CD	D22	DC	CP	BOLIVAR, PA	BLANK0000027766	178.6
	WOLF-TV	D22	DT	BL	HAZLETON, PA	DTVBL73375	207.8
	WWKH-CD	D22	DC	CP	UNIONTOWN, PA	BLANK0000027838	250.4

WCVE-TV	D22	DT	BL	RICHMOND, VA	DTVBL9987	226.6
WDVM-TV	D23	DT	CP	HAGERSTOWN, MD	BLANK0000027603	104.3
WMJF-CD	D23	DC	APP	TOWSON, MD	BLANK0000029914	16.0
WNJS	D23	DT	CP	CAMDEN, NJ	BLANK0000026717	168.7

Service area	Terrain-limited	IX-free, before	IX-free, after	Percent New IX
19590.2 7,279,563	18946.1 7,190,696	16902.5 6,418,982	16902.5 6,418,982	0.00 0.00

Undesired	Total IX	Unique IX, before	Unique IX, after
WVPY D21 DD LIC	4.0 74	0.0 0	
WMPT D21 DT APP	1217.1 615,875	1193.1 564,696	1193.1 564,696
WFPT D21 DT BL	251.0 22,016	207.2 19,124	207.2 19,124
WTOO-CD D22 DC CP	28.0 1,934	20.0 1,725	20.0 1,725
WOLF-TV D22 DT BL	567.2 170,213	447.4 107,751	447.4 107,751
WCVE-TV D22 DT BL	128.1 58,539	32.2 6,741	32.2 6,741
WDVM-TV D23 DT CP	15.9 401	7.9 192	7.9 192

Interference to BLANK0000029875 APP, scenario 13

	Call	Chan	Svc	Status	City, State	File Number	Distance
Desired:	WMPB	D22	DT	APP	BALTIMORE, MD	BLANK0000029875	
Undesireds:	WVPY	D21	DD	LIC	FRONT ROYAL, VA	BLEDT20140714AAV	144.1 km
	WMPT	D21	DT	APP	ANNAPOLIS, MD	BLANK0000029874	50.8
	WFPT	D21	DT	CP	FREDERICK, MD	BLANK0000025177	50.2
	WCPB	D21	DT	CP	SALISBURY, MD	BLANK0000025176	156.4
	WDVB-CD	D22	DC	CP	EDISON, NJ	BLANK0000025114	278.1
	WPHY-CD	D22	DC	CP	TRENTON, NJ	BLANK0000028171	152.6
	WTOO-CD	D22	DC	BL	BOLIVAR, PA	DTVBL68403	178.6
	WOLF-TV	D22	DT	BL	HAZLETON, PA	DTVBL73375	207.8
	WWKH-CD	D22	DC	CP	UNIONTOWN, PA	BLANK0000027838	250.4
	WCVE-TV	D22	DT	CP	RICHMOND, VA	BLANK0000027467	226.6
	WDVM-TV	D23	DT	CP	HAGERSTOWN, MD	BLANK0000027603	104.3
	WMJF-CD	D23	DC	APP	TOWSON, MD	BLANK0000029914	16.0
	WNJS	D23	DT	CP	CAMDEN, NJ	BLANK0000026717	168.7

Service area	Terrain-limited	IX-free, before	IX-free, after	Percent New IX
19590.2 7,279,563	18946.1 7,190,696	16898.5 6,418,799	16898.5 6,418,799	0.00 0.00

Undesired	Total IX	Unique IX, before	Unique IX, after
WVPY D21 DD LIC	4.0 74	0.0 0	
WMPT D21 DT APP	1217.1 615,875	1189.1 537,905	1189.1 537,905
WFPT D21 DT CP	251.0 22,016	207.2 19,124	207.2 19,124
WTOO-CD D22 DC BL	28.0 1,934	20.0 1,725	20.0 1,725
WOLF-TV D22 DT BL	567.2 170,213	447.4 107,756	447.4 107,756
WCVE-TV D22 DT CP	136.1 85,508	36.2 6,924	36.2 6,924
WDVM-TV D23 DT CP	15.9 401	7.9 192	7.9 192

Interference to BLANK0000029875 APP, scenario 14

	Call	Chan	Svc	Status	City, State	File Number	Distance
Desired:	WMPB	D22	DT	APP	BALTIMORE, MD	BLANK0000029875	
Undesireds:	WVPY	D21	DD	LIC	FRONT ROYAL, VA	BLEDT20140714AAV	144.1 km
	WMPT	D21	DT	APP	ANNAPOLIS, MD	BLANK0000029874	50.8
	WFPT	D21	DT	CP	FREDERICK, MD	BLANK0000025177	50.2
	WCPB	D21	DT	CP	SALISBURY, MD	BLANK0000025176	156.4
	WDVB-CD	D22	DC	CP	EDISON, NJ	BLANK0000025114	278.1
	WPHY-CD	D22	DC	CP	TRENTON, NJ	BLANK0000028171	152.6
	WTOO-CD	D22	DC	BL	BOLIVAR, PA	DTVBL68403	178.6
	WOLF-TV	D22	DT	BL	HAZLETON, PA	DTVBL73375	207.8
	WWKH-CD	D22	DC	CP	UNIONTOWN, PA	BLANK0000027838	250.4
	WCVE-TV	D22	DT	BL	RICHMOND, VA	DTVBL9987	226.6
	WDVM-TV	D23	DT	CP	HAGERSTOWN, MD	BLANK0000027603	104.3
	WMJF-CD	D23	DC	APP	TOWSON, MD	BLANK0000029914	16.0
	WNJS	D23	DT	CP	CAMDEN, NJ	BLANK0000026717	168.7

Service area	Terrain-limited	IX-free, before	IX-free, after	Percent New IX
19590.2 7,279,563	18946.1 7,190,696	16902.5 6,418,982	16902.5 6,418,982	0.00 0.00

Undesired		Total IX	Unique IX, before		Unique IX, after	
WVPY D21 DD LIC	4.0	74			0.0	0
WMPT D21 DT APP	1217.1	615,875	1193.1	564,696	1193.1	564,696
WFPT D21 DT CP	251.0	22,016	207.2	19,124	207.2	19,124
WTOO-CD D22 DC BL	28.0	1,934	20.0	1,725	20.0	1,725
WOLF-TV D22 DT BL	567.2	170,213	447.4	107,751	447.4	107,751
WCVE-TV D22 DT BL	128.1	58,539	32.2	6,741	32.2	6,741
WDVM-TV D23 DT CP	15.9	401	7.9	192	7.9	192

Interference to BLANK0000029875 APP, scenario 15

	Call	Chan	Svc	Status	City, State	File Number	Distance
Desired:	WMPB	D22	DT	APP	BALTIMORE, MD	BLANK0000029875	
Undesireds:	WVPY	D21	DD	LIC	FRONT ROYAL, VA	BLEDT20140714AAV	144.1 km
	WMPT	D21	DT	APP	ANNAPOLIS, MD	BLANK0000029874	50.8
	WFPT	D21	DT	BL	FREDERICK, MD	DTVBL40626	50.2
	WCPB	D21	DT	CP	SALISBURY, MD	BLANK0000025176	156.4
	WDVB-CD	D22	DC	CP	EDISON, NJ	BLANK0000025114	278.1
	WPHY-CD	D22	DC	CP	TRENTON, NJ	BLANK0000028171	152.6
	WTOO-CD	D22	DC	BL	BOLIVAR, PA	DTVBL68403	178.6
	WOLF-TV	D22	DT	BL	HAZLETON, PA	DTVBL73375	207.8
	WWKH-CD	D22	DC	CP	UNIONTOWN, PA	BLANK0000027838	250.4
	WCVE-TV	D22	DT	CP	RICHMOND, VA	BLANK0000027467	226.6
	WDVM-TV	D23	DT	CP	HAGERSTOWN, MD	BLANK0000027603	104.3
	WMJF-CD	D23	DC	APP	TOWSON, MD	BLANK0000029914	16.0
	WNJS	D23	DT	CP	CAMDEN, NJ	BLANK0000026717	168.7

Service area		Terrain-limited		IX-free, before		IX-free, after		Percent New IX
19590.2	7,279,563	18946.1	7,190,696	16898.5	6,418,799	16898.5	6,418,799	0.00 0.00

Undesired		Total IX	Unique IX, before		Unique IX, after	
WVPY D21 DD LIC	4.0	74			0.0	0
WMPT D21 DT APP	1217.1	615,875	1189.1	537,905	1189.1	537,905
WFPT D21 DT BL	251.0	22,016	207.2	19,124	207.2	19,124

WTOO-CD	D22	DC	BL	28.0	1,934	20.0	1,725	20.0	1,725
WOLF-TV	D22	DT	BL	567.2	170,213	447.4	107,756	447.4	107,756
WCVE-TV	D22	DT	CP	136.1	85,508	36.2	6,924	36.2	6,924
WDVM-TV	D23	DT	CP	15.9	401	7.9	192	7.9	192

Interference to BLANK0000029875 APP, scenario 16

	Call	Chan	Svc	Status	City, State	File Number	Distance
Desired:	WMPB	D22	DT	APP	BALTIMORE, MD	BLANK0000029875	
Undesireds:	WVPY	D21	DD	LIC	FRONT ROYAL, VA	BLEDT20140714AAV	144.1 km
	WMPT	D21	DT	APP	ANNAPOLIS, MD	BLANK0000029874	50.8
	WFPT	D21	DT	BL	FREDERICK, MD	DTVBL40626	50.2
	WCPB	D21	DT	CP	SALISBURY, MD	BLANK0000025176	156.4
	WDVB-CD	D22	DC	CP	EDISON, NJ	BLANK0000025114	278.1
	WPHY-CD	D22	DC	CP	TRENTON, NJ	BLANK0000028171	152.6
	WTOO-CD	D22	DC	BL	BOLIVAR, PA	DTVBL68403	178.6
	WOLF-TV	D22	DT	BL	HAZLETON, PA	DTVBL73375	207.8
	WWKH-CD	D22	DC	CP	UNIONTOWN, PA	BLANK0000027838	250.4
	WCVE-TV	D22	DT	BL	RICHMOND, VA	DTVBL9987	226.6
	WDVM-TV	D23	DT	CP	HAGERSTOWN, MD	BLANK0000027603	104.3
	WMJF-CD	D23	DC	APP	TOWSON, MD	BLANK0000029914	16.0
	WNJS	D23	DT	CP	CAMDEN, NJ	BLANK0000026717	168.7

Service area		Terrain-limited	IX-free, before		IX-free, after		Percent New IX	
19590.2	7,279,563	18946.1	7,190,696	16902.5	6,418,982	16902.5	6,418,982	0.00 0.00

Undesired		Total IX	Unique IX, before		Unique IX, after	
WVPY D21 DD LIC	4.0	74			0.0	0
WMPT D21 DT APP	1217.1	615,875	1193.1	564,696	1193.1	564,696
WFPT D21 DT BL	251.0	22,016	207.2	19,124	207.2	19,124
WTOO-CD D22 DC BL	28.0	1,934	20.0	1,725	20.0	1,725
WOLF-TV D22 DT BL	567.2	170,213	447.4	107,751	447.4	107,751
WCVE-TV D22 DT BL	128.1	58,539	32.2	6,741	32.2	6,741
WDVM-TV D23 DT CP	15.9	401	7.9	192	7.9	192

Interference to BLANK0000029875 APP, scenario 17

	Call	Chan	Svc	Status	City, State	File Number	Distance
Desired:	WMPB	D22	DT	APP	BALTIMORE, MD	BLANK0000029875	
Undesireds:	WVPY	D21	DD	LIC	FRONT ROYAL, VA	BLEDT20140714AAV	144.1 km
	WMPT	D21	DT	APP	ANNAPOLIS, MD	BLANK0000029874	50.8
	WFPT	D21	DT	CP	FREDERICK, MD	BLANK0000025177	50.2
	WCPB	D21	DT	CP	SALISBURY, MD	BLANK0000025176	156.4
	WDVB-CD	D22	DC	CP	EDISON, NJ	BLANK0000025114	278.1
	WPHY-CD	D22	DC	CP	TRENTON, NJ	BLANK0000028171	152.6
	WTOO-CD	D22	DC	CP	BOLIVAR, PA	BLANK0000027766	178.6
	WOLF-TV	D22	DT	CP	HAZLETON, PA	BLANK0000027934	207.8
	WWKH-CD	D22	DC	CP	UNIONTOWN, PA	BLANK0000027838	250.4
	WCVE-TV	D22	DT	CP	RICHMOND, VA	BLANK0000027467	226.6
	WDVM-TV	D23	DT	BL	HAGERSTOWN, MD	DTVBL25045	104.3
	WMJF-CD	D23	DC	APP	TOWSON, MD	BLANK0000029914	16.0
	WNJS	D23	DT	CP	CAMDEN, NJ	BLANK0000026717	168.7

Service area	Terrain-limited	IX-free, before	IX-free, after	Percent New IX
19590.2 7,279,563	18946.1 7,190,696	16906.5 6,430,207	16906.5 6,430,207	0.00 0.00

Undesired	Total IX	Unique IX, before	Unique IX, after
WVPY D21 DD LIC	4.0 74	0.0 0	
WMPT D21 DT APP	1217.1 615,875	1181.0 516,881	1181.0 516,881
WFPT D21 DT CP	251.0 22,016	199.2 18,851	199.2 18,851
WTOO-CD D22 DC CP	28.0 1,934	20.0 1,725	20.0 1,725
WOLF-TV D22 DT CP	567.3 179,390	439.4 96,348	439.4 96,348
WCVE-TV D22 DT CP	136.1 85,508	44.1 7,636	44.1 7,636
WDVM-TV D23 DT BL	15.9 401	7.9 192	7.9 192

Interference to BLANK0000029875 APP, scenario 18

	Call	Chan	Svc	Status	City, State	File Number	Distance
Desired:	WMPB	D22	DT	APP	BALTIMORE, MD	BLANK0000029875	
Undesireds:	WVPY	D21	DD	LIC	FRONT ROYAL, VA	BLEDT20140714AAV	144.1 km
	WMPT	D21	DT	APP	ANNAPOLIS, MD	BLANK0000029874	50.8
	WFPT	D21	DT	CP	FREDERICK, MD	BLANK0000025177	50.2
	WCPB	D21	DT	CP	SALISBURY, MD	BLANK0000025176	156.4
	WDVB-CD	D22	DC	CP	EDISON, NJ	BLANK0000025114	278.1
	WPHY-CD	D22	DC	CP	TRENTON, NJ	BLANK0000028171	152.6
	WTOO-CD	D22	DC	CP	BOLIVAR, PA	BLANK0000027766	178.6
	WOLF-TV	D22	DT	CP	HAZLETON, PA	BLANK0000027934	207.8
	WWKH-CD	D22	DC	CP	UNIONTOWN, PA	BLANK0000027838	250.4
	WCVE-TV	D22	DT	BL	RICHMOND, VA	DTVBL9987	226.6
	WDVM-TV	D23	DT	BL	HAGERSTOWN, MD	DTVBL25045	104.3
	WMJF-CD	D23	DC	APP	TOWSON, MD	BLANK0000029914	16.0
	WNJS	D23	DT	CP	CAMDEN, NJ	BLANK0000026717	168.7

Service area	Terrain-limited	IX-free, before	IX-free, after	Percent New IX
19590.2 7,279,563	18946.1 7,190,696	16910.5 6,430,390	16910.5 6,430,390	0.00 0.00

Undesired	Total IX	Unique IX, before	Unique IX, after
WVPY D21 DD LIC	4.0 74	0.0 0	
WMPT D21 DT APP	1217.1 615,875	1185.0 543,672	1185.0 543,672
WFPT D21 DT CP	251.0 22,016	199.2 18,851	199.2 18,851
WTOO-CD D22 DC CP	28.0 1,934	20.0 1,725	20.0 1,725
WOLF-TV D22 DT CP	567.3 179,390	439.4 96,343	439.4 96,343
WCVE-TV D22 DT BL	128.1 58,539	40.2 7,453	40.2 7,453
WDVM-TV D23 DT BL	15.9 401	7.9 192	7.9 192

Interference to BLANK0000029875 APP, scenario 19

	Call	Chan	Svc	Status	City, State	File Number	Distance
Desired:	WMPB	D22	DT	APP	BALTIMORE, MD	BLANK0000029875	
Undesireds:	WVPY	D21	DD	LIC	FRONT ROYAL, VA	BLEDT20140714AAV	144.1 km

WMPT	D21	DT	APP	ANNAPOLIS, MD	BLANK0000029874	50.8
WFPT	D21	DT	BL	FREDERICK, MD	DTVBL40626	50.2
WCPB	D21	DT	CP	SALISBURY, MD	BLANK0000025176	156.4
WDVB-CD	D22	DC	CP	EDISON, NJ	BLANK0000025114	278.1
WPHY-CD	D22	DC	CP	TRENTON, NJ	BLANK0000028171	152.6
WTOO-CD	D22	DC	CP	BOLIVAR, PA	BLANK0000027766	178.6
WOLF-TV	D22	DT	CP	HAZLETON, PA	BLANK0000027934	207.8
WWKH-CD	D22	DC	CP	UNIONTOWN, PA	BLANK0000027838	250.4
WCVE-TV	D22	DT	CP	RICHMOND, VA	BLANK0000027467	226.6
WDVM-TV	D23	DT	BL	HAGERSTOWN, MD	DTVBL25045	104.3
WMJF-CD	D23	DC	APP	TOWSON, MD	BLANK0000029914	16.0
WNJS	D23	DT	CP	CAMDEN, NJ	BLANK0000026717	168.7

Service area		Terrain-limited		IX-free, before		IX-free, after		Percent New IX	
19590.2	7,279,563	18946.1	7,190,696	16906.5	6,430,207	16906.5	6,430,207	0.00	0.00

Undesired		Total IX	Unique IX, before		Unique IX, after	
WVPY D21 DD LIC	4.0	74			0.0	0
WMPT D21 DT APP	1217.1	615,875	1181.0	516,881	1181.0	516,881
WFPT D21 DT BL	251.0	22,016	199.2	18,851	199.2	18,851
WTOO-CD D22 DC CP	28.0	1,934	20.0	1,725	20.0	1,725
WOLF-TV D22 DT CP	567.3	179,390	439.4	96,348	439.4	96,348
WCVE-TV D22 DT CP	136.1	85,508	44.1	7,636	44.1	7,636
WDVM-TV D23 DT BL	15.9	401	7.9	192	7.9	192

Interference to BLANK0000029875 APP, scenario 20

	Call	Chan	Svc	Status	City, State	File Number	Distance
Desired:	WMPB	D22	DT	APP	BALTIMORE, MD	BLANK0000029875	
Undesireds:	WVPY	D21	DD	LIC	FRONT ROYAL, VA	BLEDT20140714AAV	144.1 km
	WMPT	D21	DT	APP	ANNAPOLIS, MD	BLANK0000029874	50.8
	WFPT	D21	DT	BL	FREDERICK, MD	DTVBL40626	50.2
	WCPB	D21	DT	CP	SALISBURY, MD	BLANK0000025176	156.4
	WDVB-CD	D22	DC	CP	EDISON, NJ	BLANK0000025114	278.1

WPHY-CD	D22	DC	CP	TRENTON, NJ	BLANK0000028171	152.6
WTOO-CD	D22	DC	CP	BOLIVAR, PA	BLANK0000027766	178.6
WOLF-TV	D22	DT	CP	HAZLETON, PA	BLANK0000027934	207.8
WWKH-CD	D22	DC	CP	UNIONTOWN, PA	BLANK0000027838	250.4
WCVE-TV	D22	DT	BL	RICHMOND, VA	DTVBL9987	226.6
WDVM-TV	D23	DT	BL	HAGERSTOWN, MD	DTVBL25045	104.3
WMJF-CD	D23	DC	APP	TOWSON, MD	BLANK0000029914	16.0
WNJS	D23	DT	CP	CAMDEN, NJ	BLANK0000026717	168.7

Service area	Terrain-limited	IX-free, before	IX-free, after	Percent New IX
19590.2 7,279,563	18946.1 7,190,696	16910.5 6,430,390	16910.5 6,430,390	0.00 0.00

Undesired	Total IX	Unique IX, before	Unique IX, after
WVPY D21 DD LIC 4.0	74	0.0	0
WMPT D21 DT APP 1217.1	615,875	1185.0	543,672
WFPT D21 DT BL 251.0	22,016	199.2	18,851
WTOO-CD D22 DC CP 28.0	1,934	20.0	1,725
WOLF-TV D22 DT CP 567.3	179,390	439.4	96,343
WCVE-TV D22 DT BL 128.1	58,539	40.2	7,453
WDVM-TV D23 DT BL 15.9	401	7.9	192

Interference to BLANK0000029875 APP, scenario 21

	Call	Chan	Svc	Status	City, State	File Number	Distance
Desired:	WMPB	D22	DT	APP	BALTIMORE, MD	BLANK0000029875	
Undesireds:	WVPY	D21	DD	LIC	FRONT ROYAL, VA	BLEDT20140714AAV	144.1 km
	WMPT	D21	DT	APP	ANNAPOLIS, MD	BLANK0000029874	50.8
	WFPT	D21	DT	CP	FREDERICK, MD	BLANK0000025177	50.2
	WCPB	D21	DT	CP	SALISBURY, MD	BLANK0000025176	156.4
	WDVB-CD	D22	DC	CP	EDISON, NJ	BLANK0000025114	278.1
	WPHY-CD	D22	DC	CP	TRENTON, NJ	BLANK0000028171	152.6
	WTOO-CD	D22	DC	BL	BOLIVAR, PA	DTVBL68403	178.6
	WOLF-TV	D22	DT	CP	HAZLETON, PA	BLANK0000027934	207.8
	WWKH-CD	D22	DC	CP	UNIONTOWN, PA	BLANK0000027838	250.4

WCVE-TV	D22	DT	CP	RICHMOND, VA	BLANK0000027467	226.6
WDVM-TV	D23	DT	BL	HAGERSTOWN, MD	DTVBL25045	104.3
WMJF-CD	D23	DC	APP	TOWSON, MD	BLANK0000029914	16.0
WNJS	D23	DT	CP	CAMDEN, NJ	BLANK0000026717	168.7

Service area	Terrain-limited	IX-free, before	IX-free, after	Percent New IX
19590.2 7,279,563	18946.1 7,190,696	16906.5 6,430,207	16906.5 6,430,207	0.00 0.00

Undesired	Total IX	Unique IX, before	Unique IX, after
WVPY D21 DD LIC	4.0 74	0.0 0	
WMPT D21 DT APP	1217.1 615,875	1181.0 516,881	1181.0 516,881
WFPT D21 DT CP	251.0 22,016	199.2 18,851	199.2 18,851
WTOO-CD D22 DC BL	28.0 1,934	20.0 1,725	20.0 1,725
WOLF-TV D22 DT CP	567.3 179,390	439.4 96,348	439.4 96,348
WCVE-TV D22 DT CP	136.1 85,508	44.1 7,636	44.1 7,636
WDVM-TV D23 DT BL	15.9 401	7.9 192	7.9 192

Interference to BLANK0000029875 APP, scenario 22

	Call	Chan	Svc	Status	City, State	File Number	Distance
Desired:	WMPB	D22	DT	APP	BALTIMORE, MD	BLANK0000029875	
Undesireds:	WVPY	D21	DD	LIC	FRONT ROYAL, VA	BLEDT20140714AAV	144.1 km
	WMPT	D21	DT	APP	ANNAPOLIS, MD	BLANK0000029874	50.8
	WFPT	D21	DT	CP	FREDERICK, MD	BLANK0000025177	50.2
	WCPB	D21	DT	CP	SALISBURY, MD	BLANK0000025176	156.4
	WDVB-CD	D22	DC	CP	EDISON, NJ	BLANK0000025114	278.1
	WPHY-CD	D22	DC	CP	TRENTON, NJ	BLANK0000028171	152.6
	WTOO-CD	D22	DC	BL	BOLIVAR, PA	DTVBL68403	178.6
	WOLF-TV	D22	DT	CP	HAZLETON, PA	BLANK0000027934	207.8
	WWKH-CD	D22	DC	CP	UNIONTOWN, PA	BLANK0000027838	250.4
	WCVE-TV	D22	DT	BL	RICHMOND, VA	DTVBL9987	226.6
	WDVM-TV	D23	DT	BL	HAGERSTOWN, MD	DTVBL25045	104.3
	WMJF-CD	D23	DC	APP	TOWSON, MD	BLANK0000029914	16.0
	WNJS	D23	DT	CP	CAMDEN, NJ	BLANK0000026717	168.7

Service area	Terrain-limited	IX-free, before	IX-free, after	Percent New IX
19590.2 7,279,563	18946.1 7,190,696	16910.5 6,430,390	16910.5 6,430,390	0.00 0.00

Undesired	Total IX	Unique IX, before	Unique IX, after
WVPY D21 DD LIC	4.0 74	0.0 0	
WMPT D21 DT APP	1217.1 615,875	1185.0 543,672	1185.0 543,672
WFPT D21 DT CP	251.0 22,016	199.2 18,851	199.2 18,851
WTOO-CD D22 DC BL	28.0 1,934	20.0 1,725	20.0 1,725
WOLF-TV D22 DT CP	567.3 179,390	439.4 96,343	439.4 96,343
WCVE-TV D22 DT BL	128.1 58,539	40.2 7,453	40.2 7,453
WDVM-TV D23 DT BL	15.9 401	7.9 192	7.9 192

Interference to BLANK0000029875 APP, scenario 23

	Call	Chan	Svc	Status	City, State	File Number	Distance
Desired:	WMPB	D22	DT	APP	BALTIMORE, MD	BLANK0000029875	
Undesireds:	WVPY	D21	DD	LIC	FRONT ROYAL, VA	BLEDT20140714AAV	144.1 km
	WMPT	D21	DT	APP	ANNAPOLIS, MD	BLANK0000029874	50.8
	WFPT	D21	DT	BL	FREDERICK, MD	DTVBL40626	50.2
	WCPB	D21	DT	CP	SALISBURY, MD	BLANK0000025176	156.4
	WDVB-CD	D22	DC	CP	EDISON, NJ	BLANK0000025114	278.1
	WPHY-CD	D22	DC	CP	TRENTON, NJ	BLANK0000028171	152.6
	WTOO-CD	D22	DC	BL	BOLIVAR, PA	DTVBL68403	178.6
	WOLF-TV	D22	DT	CP	HAZLETON, PA	BLANK0000027934	207.8
	WWKH-CD	D22	DC	CP	UNIONTOWN, PA	BLANK0000027838	250.4
	WCVE-TV	D22	DT	CP	RICHMOND, VA	BLANK0000027467	226.6
	WDVM-TV	D23	DT	BL	HAGERSTOWN, MD	DTVBL25045	104.3
	WMJF-CD	D23	DC	APP	TOWSON, MD	BLANK0000029914	16.0
	WNJS	D23	DT	CP	CAMDEN, NJ	BLANK0000026717	168.7

Service area	Terrain-limited	IX-free, before	IX-free, after	Percent New IX
19590.2 7,279,563	18946.1 7,190,696	16906.5 6,430,207	16906.5 6,430,207	0.00 0.00

Undesired		Total IX	Unique IX, before		Unique IX, after	
WVPY D21 DD LIC	4.0	74			0.0	0
WMPT D21 DT APP	1217.1	615,875	1181.0	516,881	1181.0	516,881
WFPT D21 DT BL	251.0	22,016	199.2	18,851	199.2	18,851
WTOO-CD D22 DC BL	28.0	1,934	20.0	1,725	20.0	1,725
WOLF-TV D22 DT CP	567.3	179,390	439.4	96,348	439.4	96,348
WCVE-TV D22 DT CP	136.1	85,508	44.1	7,636	44.1	7,636
WDVM-TV D23 DT BL	15.9	401	7.9	192	7.9	192

Interference to BLANK0000029875 APP, scenario 24

	Call	Chan	Svc	Status	City, State	File Number	Distance
Desired:	WMPB	D22	DT	APP	BALTIMORE, MD	BLANK0000029875	
Undesireds:	WVPY	D21	DD	LIC	FRONT ROYAL, VA	BLEDT20140714AAV	144.1 km
	WMPT	D21	DT	APP	ANNAPOLIS, MD	BLANK0000029874	50.8
	WFPT	D21	DT	BL	FREDERICK, MD	DTVBL40626	50.2
	WCPB	D21	DT	CP	SALISBURY, MD	BLANK0000025176	156.4
	WDVB-CD	D22	DC	CP	EDISON, NJ	BLANK0000025114	278.1
	WPHY-CD	D22	DC	CP	TRENTON, NJ	BLANK0000028171	152.6
	WTOO-CD	D22	DC	BL	BOLIVAR, PA	DTVBL68403	178.6
	WOLF-TV	D22	DT	CP	HAZLETON, PA	BLANK0000027934	207.8
	WWKH-CD	D22	DC	CP	UNIONTOWN, PA	BLANK0000027838	250.4
	WCVE-TV	D22	DT	BL	RICHMOND, VA	DTVBL9987	226.6
	WDVM-TV	D23	DT	BL	HAGERSTOWN, MD	DTVBL25045	104.3
	WMJF-CD	D23	DC	APP	TOWSON, MD	BLANK0000029914	16.0
	WNJS	D23	DT	CP	CAMDEN, NJ	BLANK0000026717	168.7

Service area		Terrain-limited		IX-free, before		IX-free, after		Percent New IX
19590.2	7,279,563	18946.1	7,190,696	16910.5	6,430,390	16910.5	6,430,390	0.00 0.00

Undesired		Total IX	Unique IX, before		Unique IX, after	
WVPY D21 DD LIC	4.0	74			0.0	0
WMPT D21 DT APP	1217.1	615,875	1185.0	543,672	1185.0	543,672
WFPT D21 DT BL	251.0	22,016	199.2	18,851	199.2	18,851

WTOO-CD	D22	DC	BL	28.0	1,934	20.0	1,725	20.0	1,725
WOLF-TV	D22	DT	CP	567.3	179,390	439.4	96,343	439.4	96,343
WCVE-TV	D22	DT	BL	128.1	58,539	40.2	7,453	40.2	7,453
WDVM-TV	D23	DT	BL	15.9	401	7.9	192	7.9	192

Interference to BLANK0000029875 APP, scenario 25

	Call	Chan	Svc	Status	City, State	File Number	Distance
Desired:	WMPB	D22	DT	APP	BALTIMORE, MD	BLANK0000029875	
Undesireds:	WVPY	D21	DD	LIC	FRONT ROYAL, VA	BLEDT20140714AAV	144.1 km
	WMPT	D21	DT	APP	ANNAPOLIS, MD	BLANK0000029874	50.8
	WFPT	D21	DT	CP	FREDERICK, MD	BLANK0000025177	50.2
	WCPB	D21	DT	CP	SALISBURY, MD	BLANK0000025176	156.4
	WDVB-CD	D22	DC	CP	EDISON, NJ	BLANK0000025114	278.1
	WPHY-CD	D22	DC	CP	TRENTON, NJ	BLANK0000028171	152.6
	WTOO-CD	D22	DC	CP	BOLIVAR, PA	BLANK0000027766	178.6
	WOLF-TV	D22	DT	BL	HAZLETON, PA	DTVBL73375	207.8
	WWKH-CD	D22	DC	CP	UNIONTOWN, PA	BLANK0000027838	250.4
	WCVE-TV	D22	DT	CP	RICHMOND, VA	BLANK0000027467	226.6
	WDVM-TV	D23	DT	BL	HAGERSTOWN, MD	DTVBL25045	104.3
	WMJF-CD	D23	DC	APP	TOWSON, MD	BLANK0000029914	16.0
	WNJS	D23	DT	CP	CAMDEN, NJ	BLANK0000026717	168.7

Service area		Terrain-limited		IX-free, before		IX-free, after		Percent New IX	
19590.2	7,279,563	18946.1	7,190,696	16898.5	6,418,799	16898.5	6,418,799	0.00	0.00

Undesired		Total IX	Unique IX, before		Unique IX, after	
WVPY D21 DD LIC	4.0	74			0.0	0
WMPT D21 DT APP	1217.1	615,875	1189.1	537,905	1189.1	537,905
WFPT D21 DT CP	251.0	22,016	207.2	19,124	207.2	19,124
WTOO-CD D22 DC CP	28.0	1,934	20.0	1,725	20.0	1,725
WOLF-TV D22 DT BL	567.2	170,213	447.4	107,756	447.4	107,756
WCVE-TV D22 DT CP	136.1	85,508	36.2	6,924	36.2	6,924
WDVM-TV D23 DT BL	15.9	401	7.9	192	7.9	192

Interference to BLANK0000029875 APP, scenario 26

	Call	Chan	Svc	Status	City, State	File Number	Distance
Desired:	WMPB	D22	DT	APP	BALTIMORE, MD	BLANK0000029875	
Undesireds:	WVPY	D21	DD	LIC	FRONT ROYAL, VA	BLEDT20140714AAV	144.1 km
	WMPT	D21	DT	APP	ANNAPOLIS, MD	BLANK0000029874	50.8
	WFPT	D21	DT	CP	FREDERICK, MD	BLANK0000025177	50.2
	WCPB	D21	DT	CP	SALISBURY, MD	BLANK0000025176	156.4
	WDVB-CD	D22	DC	CP	EDISON, NJ	BLANK0000025114	278.1
	WPHY-CD	D22	DC	CP	TRENTON, NJ	BLANK0000028171	152.6
	WTOO-CD	D22	DC	CP	BOLIVAR, PA	BLANK0000027766	178.6
	WOLF-TV	D22	DT	BL	HAZLETON, PA	DTVBL73375	207.8
	WWKH-CD	D22	DC	CP	UNIONTOWN, PA	BLANK0000027838	250.4
	WCVE-TV	D22	DT	BL	RICHMOND, VA	DTVBL9987	226.6
	WDVM-TV	D23	DT	BL	HAGERSTOWN, MD	DTVBL25045	104.3
	WMJF-CD	D23	DC	APP	TOWSON, MD	BLANK0000029914	16.0
	WNJS	D23	DT	CP	CAMDEN, NJ	BLANK0000026717	168.7

Service area	Terrain-limited	IX-free, before	IX-free, after	Percent New IX
19590.2 7,279,563	18946.1 7,190,696	16902.5 6,418,982	16902.5 6,418,982	0.00 0.00

Undesired	Total IX	Unique IX, before	Unique IX, after
WVPY D21 DD LIC	4.0 74	0.0 0	
WMPT D21 DT APP	1217.1 615,875	1193.1 564,696	1193.1 564,696
WFPT D21 DT CP	251.0 22,016	207.2 19,124	207.2 19,124
WTOO-CD D22 DC CP	28.0 1,934	20.0 1,725	20.0 1,725
WOLF-TV D22 DT BL	567.2 170,213	447.4 107,751	447.4 107,751
WCVE-TV D22 DT BL	128.1 58,539	32.2 6,741	32.2 6,741
WDVM-TV D23 DT BL	15.9 401	7.9 192	7.9 192

Interference to BLANK0000029875 APP, scenario 27

	Call	Chan	Svc	Status	City, State	File Number	Distance
Desired:	WMPB	D22	DT	APP	BALTIMORE, MD	BLANK0000029875	
Undesireds:	WVPY	D21	DD	LIC	FRONT ROYAL, VA	BLEDT20140714AAV	144.1 km
	WMPT	D21	DT	APP	ANNAPOLIS, MD	BLANK0000029874	50.8
	WFPT	D21	DT	BL	FREDERICK, MD	DTVBL40626	50.2
	WCPB	D21	DT	CP	SALISBURY, MD	BLANK0000025176	156.4
	WDVB-CD	D22	DC	CP	EDISON, NJ	BLANK0000025114	278.1
	WPHY-CD	D22	DC	CP	TRENTON, NJ	BLANK0000028171	152.6
	WTOO-CD	D22	DC	CP	BOLIVAR, PA	BLANK0000027766	178.6
	WOLF-TV	D22	DT	BL	HAZLETON, PA	DTVBL73375	207.8
	WWKH-CD	D22	DC	CP	UNIONTOWN, PA	BLANK0000027838	250.4
	WCVE-TV	D22	DT	CP	RICHMOND, VA	BLANK0000027467	226.6
	WDVM-TV	D23	DT	BL	HAGERSTOWN, MD	DTVBL25045	104.3
	WMJF-CD	D23	DC	APP	TOWSON, MD	BLANK0000029914	16.0
	WNJS	D23	DT	CP	CAMDEN, NJ	BLANK0000026717	168.7

Service area	Terrain-limited	IX-free, before	IX-free, after	Percent New IX
19590.2 7,279,563	18946.1 7,190,696	16898.5 6,418,799	16898.5 6,418,799	0.00 0.00

Undesired	Total IX	Unique IX, before	Unique IX, after
WVPY D21 DD LIC 4.0	74	0.0	0
WMPT D21 DT APP 1217.1	615,875	1189.1	537,905
WFPT D21 DT BL 251.0	22,016	207.2	19,124
WTOO-CD D22 DC CP 28.0	1,934	20.0	1,725
WOLF-TV D22 DT BL 567.2	170,213	447.4	107,756
WCVE-TV D22 DT CP 136.1	85,508	36.2	6,924
WDVM-TV D23 DT BL 15.9	401	7.9	192

Interference to BLANK0000029875 APP, scenario 28

	Call	Chan	Svc	Status	City, State	File Number	Distance
Desired:	WMPB	D22	DT	APP	BALTIMORE, MD	BLANK0000029875	
Undesireds:	WVPY	D21	DD	LIC	FRONT ROYAL, VA	BLEDT20140714AAV	144.1 km

WMPT	D21	DT	APP	ANNAPOLIS, MD	BLANK0000029874	50.8
WFPT	D21	DT	BL	FREDERICK, MD	DTVBL40626	50.2
WCPB	D21	DT	CP	SALISBURY, MD	BLANK0000025176	156.4
WDVB-CD	D22	DC	CP	EDISON, NJ	BLANK0000025114	278.1
WPHY-CD	D22	DC	CP	TRENTON, NJ	BLANK0000028171	152.6
WTOO-CD	D22	DC	CP	BOLIVAR, PA	BLANK0000027766	178.6
WOLF-TV	D22	DT	BL	HAZLETON, PA	DTVBL73375	207.8
WWKH-CD	D22	DC	CP	UNIONTOWN, PA	BLANK0000027838	250.4
WCVE-TV	D22	DT	BL	RICHMOND, VA	DTVBL9987	226.6
WDVM-TV	D23	DT	BL	HAGERSTOWN, MD	DTVBL25045	104.3
WMJF-CD	D23	DC	APP	TOWSON, MD	BLANK0000029914	16.0
WNJS	D23	DT	CP	CAMDEN, NJ	BLANK0000026717	168.7

Service area	Terrain-limited	IX-free, before	IX-free, after	Percent New IX
19590.2 7,279,563	18946.1 7,190,696	16902.5 6,418,982	16902.5 6,418,982	0.00 0.00

Undesired	Total IX	Unique IX, before	Unique IX, after
WVPY D21 DD LIC	4.0 74	0.0 0	
WMPT D21 DT APP	1217.1 615,875	1193.1 564,696	1193.1 564,696
WFPT D21 DT BL	251.0 22,016	207.2 19,124	207.2 19,124
WTOO-CD D22 DC CP	28.0 1,934	20.0 1,725	20.0 1,725
WOLF-TV D22 DT BL	567.2 170,213	447.4 107,751	447.4 107,751
WCVE-TV D22 DT BL	128.1 58,539	32.2 6,741	32.2 6,741
WDVM-TV D23 DT BL	15.9 401	7.9 192	7.9 192

Interference to BLANK0000029875 APP, scenario 29

	Call	Chan	Svc	Status	City, State	File Number	Distance
Desired:	WMPB	D22	DT	APP	BALTIMORE, MD	BLANK0000029875	
Undesireds:	WVPY	D21	DD	LIC	FRONT ROYAL, VA	BLEDT20140714AAV	144.1 km
	WMPT	D21	DT	APP	ANNAPOLIS, MD	BLANK0000029874	50.8
	WFPT	D21	DT	CP	FREDERICK, MD	BLANK0000025177	50.2
	WCPB	D21	DT	CP	SALISBURY, MD	BLANK0000025176	156.4
	WDVB-CD	D22	DC	CP	EDISON, NJ	BLANK0000025114	278.1

WPHY-CD	D22	DC	CP	TRENTON, NJ	BLANK0000028171	152.6
WTOO-CD	D22	DC	BL	BOLIVAR, PA	DTVBL68403	178.6
WOLF-TV	D22	DT	BL	HAZLETON, PA	DTVBL73375	207.8
WWKH-CD	D22	DC	CP	UNIONTOWN, PA	BLANK0000027838	250.4
WCVE-TV	D22	DT	CP	RICHMOND, VA	BLANK0000027467	226.6
WDVM-TV	D23	DT	BL	HAGERSTOWN, MD	DTVBL25045	104.3
WMJF-CD	D23	DC	APP	TOWSON, MD	BLANK0000029914	16.0
WNJS	D23	DT	CP	CAMDEN, NJ	BLANK0000026717	168.7

Service area	Terrain-limited	IX-free, before	IX-free, after	Percent New IX
19590.2 7,279,563	18946.1 7,190,696	16898.5 6,418,799	16898.5 6,418,799	0.00 0.00

Undesired	Total IX	Unique IX, before	Unique IX, after
WVPY D21 DD LIC 4.0	74	0.0	0
WMPT D21 DT APP 1217.1	615,875	1189.1	537,905
WFPT D21 DT CP 251.0	22,016	207.2	19,124
WTOO-CD D22 DC BL 28.0	1,934	20.0	1,725
WOLF-TV D22 DT BL 567.2	170,213	447.4	107,756
WCVE-TV D22 DT CP 136.1	85,508	36.2	6,924
WDVM-TV D23 DT BL 15.9	401	7.9	192

Interference to BLANK0000029875 APP, scenario 30

	Call	Chan	Svc	Status	City, State	File Number	Distance
Desired:	WMPB	D22	DT	APP	BALTIMORE, MD	BLANK0000029875	
Undesireds:	WVPY	D21	DD	LIC	FRONT ROYAL, VA	BLEDT20140714AAV	144.1 km
	WMPT	D21	DT	APP	ANNAPOLIS, MD	BLANK0000029874	50.8
	WFPT	D21	DT	CP	FREDERICK, MD	BLANK0000025177	50.2
	WCPB	D21	DT	CP	SALISBURY, MD	BLANK0000025176	156.4
	WDVB-CD	D22	DC	CP	EDISON, NJ	BLANK0000025114	278.1
	WPHY-CD	D22	DC	CP	TRENTON, NJ	BLANK0000028171	152.6
	WTOO-CD	D22	DC	BL	BOLIVAR, PA	DTVBL68403	178.6
	WOLF-TV	D22	DT	BL	HAZLETON, PA	DTVBL73375	207.8
	WWKH-CD	D22	DC	CP	UNIONTOWN, PA	BLANK0000027838	250.4

WCVE-TV	D22	DT	BL	RICHMOND, VA	DTVBL9987	226.6
WDVM-TV	D23	DT	BL	HAGERSTOWN, MD	DTVBL25045	104.3
WMJF-CD	D23	DC	APP	TOWSON, MD	BLANK0000029914	16.0
WNJS	D23	DT	CP	CAMDEN, NJ	BLANK0000026717	168.7

Service area	Terrain-limited	IX-free, before	IX-free, after	Percent New IX
19590.2 7,279,563	18946.1 7,190,696	16902.5 6,418,982	16902.5 6,418,982	0.00 0.00

Undesired	Total IX	Unique IX, before	Unique IX, after
WVPY D21 DD LIC	4.0 74	0.0 0	
WMPT D21 DT APP	1217.1 615,875	1193.1 564,696	1193.1 564,696
WFPT D21 DT CP	251.0 22,016	207.2 19,124	207.2 19,124
WTOO-CD D22 DC BL	28.0 1,934	20.0 1,725	20.0 1,725
WOLF-TV D22 DT BL	567.2 170,213	447.4 107,751	447.4 107,751
WCVE-TV D22 DT BL	128.1 58,539	32.2 6,741	32.2 6,741
WDVM-TV D23 DT BL	15.9 401	7.9 192	7.9 192

Interference to BLANK0000029875 APP, scenario 31

	Call	Chan	Svc	Status	City, State	File Number	Distance
Desired:	WMPB	D22	DT	APP	BALTIMORE, MD	BLANK0000029875	
Undesireds:	WVPY	D21	DD	LIC	FRONT ROYAL, VA	BLEDT20140714AAV	144.1 km
	WMPT	D21	DT	APP	ANNAPOLIS, MD	BLANK0000029874	50.8
	WFPT	D21	DT	BL	FREDERICK, MD	DTVBL40626	50.2
	WCPB	D21	DT	CP	SALISBURY, MD	BLANK0000025176	156.4
	WDVB-CD	D22	DC	CP	EDISON, NJ	BLANK0000025114	278.1
	WPHY-CD	D22	DC	CP	TRENTON, NJ	BLANK0000028171	152.6
	WTOO-CD	D22	DC	BL	BOLIVAR, PA	DTVBL68403	178.6
	WOLF-TV	D22	DT	BL	HAZLETON, PA	DTVBL73375	207.8
	WWKH-CD	D22	DC	CP	UNIONTOWN, PA	BLANK0000027838	250.4
	WCVE-TV	D22	DT	CP	RICHMOND, VA	BLANK0000027467	226.6
	WDVM-TV	D23	DT	BL	HAGERSTOWN, MD	DTVBL25045	104.3
	WMJF-CD	D23	DC	APP	TOWSON, MD	BLANK0000029914	16.0
	WNJS	D23	DT	CP	CAMDEN, NJ	BLANK0000026717	168.7

Service area		Terrain-limited		IX-free, before		IX-free, after		Percent New IX	
19590.2	7,279,563	18946.1	7,190,696	16898.5	6,418,799	16898.5	6,418,799	0.00	0.00

Undesired		Total IX		Unique IX, before		Unique IX, after	
WVPY D21 DD LIC	4.0	74			0.0	0	
WMPT D21 DT APP	1217.1	615,875	1189.1	537,905	1189.1	537,905	
WFPT D21 DT BL	251.0	22,016	207.2	19,124	207.2	19,124	
WTOO-CD D22 DC BL	28.0	1,934	20.0	1,725	20.0	1,725	
WOLF-TV D22 DT BL	567.2	170,213	447.4	107,756	447.4	107,756	
WCVE-TV D22 DT CP	136.1	85,508	36.2	6,924	36.2	6,924	
WDVM-TV D23 DT BL	15.9	401	7.9	192	7.9	192	

Interference to BLANK0000029875 APP, scenario 32

	Call	Chan	Svc	Status	City, State	File Number	Distance
Desired:	WMPB	D22	DT	APP	BALTIMORE, MD	BLANK0000029875	
Undesireds:	WVPY	D21	DD	LIC	FRONT ROYAL, VA	BLEDT20140714AAV	144.1 km
	WMPT	D21	DT	APP	ANNAPOLIS, MD	BLANK0000029874	50.8
	WFPT	D21	DT	BL	FREDERICK, MD	DTVBL40626	50.2
	WCPB	D21	DT	CP	SALISBURY, MD	BLANK0000025176	156.4
	WDVB-CD	D22	DC	CP	EDISON, NJ	BLANK0000025114	278.1
	WPHY-CD	D22	DC	CP	TRENTON, NJ	BLANK0000028171	152.6
	WTOO-CD	D22	DC	BL	BOLIVAR, PA	DTVBL68403	178.6
	WOLF-TV	D22	DT	BL	HAZLETON, PA	DTVBL73375	207.8
	WWKH-CD	D22	DC	CP	UNIONTOWN, PA	BLANK0000027838	250.4
	WCVE-TV	D22	DT	BL	RICHMOND, VA	DTVBL9987	226.6
	WDVM-TV	D23	DT	BL	HAGERSTOWN, MD	DTVBL25045	104.3
	WMJF-CD	D23	DC	APP	TOWSON, MD	BLANK0000029914	16.0
	WNJS	D23	DT	CP	CAMDEN, NJ	BLANK0000026717	168.7

Service area		Terrain-limited		IX-free, before		IX-free, after		Percent New IX	
19590.2	7,279,563	18946.1	7,190,696	16902.5	6,418,982	16902.5	6,418,982	0.00	0.00

Undesired		Total IX	Unique IX, before		Unique IX, after	
WVPY D21 DD LIC	4.0	74			0.0	0
WMPT D21 DT APP	1217.1	615,875	1193.1	564,696	1193.1	564,696
WFPT D21 DT BL	251.0	22,016	207.2	19,124	207.2	19,124
WTOO-CD D22 DC BL	28.0	1,934	20.0	1,725	20.0	1,725
WOLF-TV D22 DT BL	567.2	170,213	447.4	107,751	447.4	107,751
WCVE-TV D22 DT BL	128.1	58,539	32.2	6,741	32.2	6,741
WDVM-TV D23 DT BL	15.9	401	7.9	192	7.9	192

Interference to proposal, scenario 1

**MX: 51.26% interference

	Call	Chan	Svc	Status	City, State	File Number	Distance
Desired:	WVPY	D21	DD	LIC	FRONT ROYAL, VA	BLEDT20140714AAV	
Undesireds:	WHSV-TV	D20	DT	APP	HARRISONBURG, VA	BLANK0000029912	122.8 km
	WMPT	D21	DT	APP	ANNAPOLIS, MD	BLANK0000029874	148.9
	WFPT	D21	DT	CP	FREDERICK, MD	BLANK0000025177	94.0
	WCPB	D21	DT	CP	SALISBURY, MD	BLANK0000025176	246.1
	WSEE-TV	D21	DT	CP	ERIE, PA	BLANK0000028628	372.9
	WPNT	D21	DT	CP	PITTSBURGH, PA	BLANK0000025702	222.7
	WWCW	D21	DT	CP	LYNCHBURG, VA	BLANK0000027725	214.8
	WVBT	D21	DT	CP	VIRGINIA BEACH, VA	BLANK0000028471	286.4
	WMPB	D22	DT	CP	BALTIMORE, MD	BLANK0000025181	144.1
	WTOO-CD	D22	DC	CP	BOLIVAR, PA	BLANK0000027766	149.2
	WWKH-CD	D22	DC	CP	UNIONTOWN, PA	BLANK0000027838	151.2
	WCVE-TV	D22	DT	CP	RICHMOND, VA	BLANK0000027467	173.0

Service area		Terrain-limited		IX-free		Percent IX
23016.8	1,809,181	19564.6	1,642,847	15238.7	800,738	22.11 51.26

Undesired		Total IX	Unique IX		Prcnt Unique IX	
WHSV-TV D20 DT APP	209.2	12,486	173.0	9,857	0.88	0.60
WMPT D21 DT APP	3689.9	767,686	1899.8	202,514	9.71	12.33
WFPT D21 DT CP	1984.6	620,653	326.9	44,152	1.67	2.69

WCPB D21 DT CP	160.4	33,378	0.0	0	0.00	0.00
WPNT D21 DT CP	135.8	9,565	31.9	116	0.16	0.01
WWCW D21 DT CP	208.3	38,170	56.2	915	0.29	0.06
WVBT D21 DT CP	116.4	10,025	8.1	44	0.04	0.00

Interference to proposal, scenario 2

**MX: 51.83% interference

	Call	Chan	Svc	Status	City, State	File Number	Distance
Desired:	WVPY	D21	DD	LIC	FRONT ROYAL, VA	BLEDT20140714AAV	
Undesireds:	WHSV-TV	D20	DT	BL	HARRISONBURG, VA	DTVBL4688	47.6 km
	WMPT	D21	DT	APP	ANNAPOLIS, MD	BLANK0000029874	148.9
	WFPT	D21	DT	CP	FREDERICK, MD	BLANK0000025177	94.0
	WCPB	D21	DT	CP	SALISBURY, MD	BLANK0000025176	246.1
	WSEE-TV	D21	DT	CP	ERIE, PA	BLANK0000028628	372.9
	WPNT	D21	DT	CP	PITTSBURGH, PA	BLANK0000025702	222.7
	WWCW	D21	DT	CP	LYNCHBURG, VA	BLANK0000027725	214.8
	WVBT	D21	DT	CP	VIRGINIA BEACH, VA	BLANK0000028471	286.4
	WMPB	D22	DT	CP	BALTIMORE, MD	BLANK0000025181	144.1
	WTOO-CD	D22	DC	CP	BOLIVAR, PA	BLANK0000027766	149.2
	WWKH-CD	D22	DC	CP	UNIONTOWN, PA	BLANK0000027838	151.2
	WCVE-TV	D22	DT	CP	RICHMOND, VA	BLANK0000027467	173.0

Service area		Terrain-limited		IX-free		Percent IX
23016.8	1,809,181	19564.6	1,642,847	14873.0	791,417	23.98 51.83

Undesired		Total IX		Unique IX	Prcnt Unique IX
WHSV-TV D20 DT BL	703.2	22,760	538.7	19,178	2.75 1.17
WMPT D21 DT APP	3689.9	767,686	1815.6	201,937	9.28 12.29
WFPT D21 DT CP	1984.6	620,653	326.9	44,152	1.67 2.69
WCPB D21 DT CP	160.4	33,378	0.0	0	0.00 0.00
WPNT D21 DT CP	135.8	9,565	27.9	116	0.14 0.01
WWCW D21 DT CP	208.3	38,170	24.1	542	0.12 0.03
WVBT D21 DT CP	116.4	10,025	8.1	44	0.04 0.00

Interference to proposal, scenario 3

**MX: 51.26% interference

	Call	Chan	Svc	Status	City, State	File Number	Distance
Desired:	WVPY	D21	DD	LIC	FRONT ROYAL, VA	BLEDT20140714AAV	
Undesireds:	WHSV-TV	D20	DT	APP	HARRISONBURG, VA	BLANK0000029912	122.8 km
	WMPT	D21	DT	APP	ANNAPOLIS, MD	BLANK0000029874	148.9
	WFPT	D21	DT	CP	FREDERICK, MD	BLANK0000025177	94.0
	WCPB	D21	DT	CP	SALISBURY, MD	BLANK0000025176	246.1
	WSEE-TV	D21	DT	CP	ERIE, PA	BLANK0000028628	372.9
	WPNT	D21	DT	BL	PITTSBURGH, PA	DTVBL73907	222.7
	WWCW	D21	DT	CP	LYNCHBURG, VA	BLANK0000027725	214.8
	WVBT	D21	DT	CP	VIRGINIA BEACH, VA	BLANK0000028471	286.4
	WMPB	D22	DT	CP	BALTIMORE, MD	BLANK0000025181	144.1
	WTOO-CD	D22	DC	CP	BOLIVAR, PA	BLANK0000027766	149.2
	WWKH-CD	D22	DC	CP	UNIONTOWN, PA	BLANK0000027838	151.2
	WCVE-TV	D22	DT	CP	RICHMOND, VA	BLANK0000027467	173.0

Service area		Terrain-limited		IX-free		Percent IX	
23016.8	1,809,181	19564.6	1,642,847	15238.7	800,738	22.11	51.26

Undesired	Total IX		Unique IX		Prcnt Unique IX	
WHSV-TV D20 DT APP	209.2	12,486	168.9	9,788	0.86	0.60
WMPT D21 DT APP	3689.9	767,686	1895.8	202,226	9.69	12.31
WFPT D21 DT CP	1984.6	620,653	326.9	44,152	1.67	2.69
WCPB D21 DT CP	160.4	33,378	0.0	0	0.00	0.00
WPNT D21 DT BL	139.7	9,922	31.9	116	0.16	0.01
WWCW D21 DT CP	208.3	38,170	56.2	915	0.29	0.06
WVBT D21 DT CP	116.4	10,025	8.1	44	0.04	0.00

Interference to proposal, scenario 4

**MX: 51.83% interference

	Call	Chan	Svc	Status	City, State	File Number	Distance
Desired:	WVPY	D21	DD	LIC	FRONT ROYAL, VA	BLEDT20140714AAV	
Undesireds:	WHSV-TV	D20	DT	BL	HARRISONBURG, VA	DTVBL4688	47.6 km
	WMPT	D21	DT	APP	ANNAPOLIS, MD	BLANK0000029874	148.9
	WFPT	D21	DT	CP	FREDERICK, MD	BLANK0000025177	94.0
	WCPB	D21	DT	CP	SALISBURY, MD	BLANK0000025176	246.1
	WSEE-TV	D21	DT	CP	ERIE, PA	BLANK0000028628	372.9
	WPNT	D21	DT	BL	PITTSBURGH, PA	DTVBL73907	222.7
	WWCW	D21	DT	CP	LYNCHBURG, VA	BLANK0000027725	214.8
	WVBT	D21	DT	CP	VIRGINIA BEACH, VA	BLANK0000028471	286.4
	WMPB	D22	DT	CP	BALTIMORE, MD	BLANK0000025181	144.1
	WTOO-CD	D22	DC	CP	BOLIVAR, PA	BLANK0000027766	149.2
	WWKH-CD	D22	DC	CP	UNIONTOWN, PA	BLANK0000027838	151.2
	WCVE-TV	D22	DT	CP	RICHMOND, VA	BLANK0000027467	173.0

Service area	Terrain-limited	IX-free	Percent IX
23016.8 1,809,181	19564.6 1,642,847	14873.0 791,417	23.98 51.83

Undesired	Total IX	Unique IX	Prcnt Unique IX
WHSV-TV D20 DT BL 703.2	22,760	534.6	19,109 2.73 1.16
WMPT D21 DT APP 3689.9	767,686	1811.7	201,649 9.26 12.27
WFPT D21 DT CP 1984.6	620,653	326.9	44,152 1.67 2.69
WCPB D21 DT CP 160.4	33,378	0.0	0 0.00 0.00
WPNT D21 DT BL 139.7	9,922	27.9	116 0.14 0.01
WWCW D21 DT CP 208.3	38,170	24.1	542 0.12 0.03
WVBT D21 DT CP 116.4	10,025	8.1	44 0.04 0.00

Interference to proposal, scenario 5
**MX: 51.26% interference

	Call	Chan	Svc	Status	City, State	File Number	Distance
Desired:	WVPY	D21	DD	LIC	FRONT ROYAL, VA	BLEDT20140714AAV	

Undesireds:	WHSV-TV	D20	DT	APP	HARRISONBURG, VA	BLANK0000029912	122.8 km
	WMPT	D21	DT	APP	ANNAPOLIS, MD	BLANK0000029874	148.9
	WFPT	D21	DT	CP	FREDERICK, MD	BLANK0000025177	94.0
	WCPB	D21	DT	CP	SALISBURY, MD	BLANK0000025176	246.1
	WSEE-TV	D21	DT	CP	ERIE, PA	BLANK0000028628	372.9
	WPNT	D21	DT	CP	PITTSBURGH, PA	BLANK0000025702	222.7
	WWCW	D21	DT	CP	LYNCHBURG, VA	BLANK0000027725	214.8
	WVBT	D21	DT	BL	VIRGINIA BEACH, VA	DTVBL65387	286.4
	WMPB	D22	DT	CP	BALTIMORE, MD	BLANK0000025181	144.1
	WTOO-CD	D22	DC	CP	BOLIVAR, PA	BLANK0000027766	149.2
	WWKH-CD	D22	DC	CP	UNIONTOWN, PA	BLANK0000027838	151.2
	WCVE-TV	D22	DT	CP	RICHMOND, VA	BLANK0000027467	173.0

	Service area		Terrain-limited		IX-free		Percent IX
23016.8	1,809,181	19564.6	1,642,847	15226.6	800,652	22.17	51.26

Undesired				Total IX	Unique IX	Prcnt Unique IX
WHSV-TV D20 DT APP	209.2	12,486	173.0	9,857	0.88	0.60
WMPT D21 DT APP	3689.9	767,686	1895.8	202,476	9.69	12.32
WFPT D21 DT CP	1984.6	620,653	326.9	44,152	1.67	2.69
WCPB D21 DT CP	160.4	33,378	0.0	0	0.00	0.00
WPNT D21 DT CP	135.8	9,565	31.9	116	0.16	0.01
WWCW D21 DT CP	208.3	38,170	52.1	834	0.27	0.05
WVBT D21 DT BL	188.5	23,669	20.1	130	0.10	0.01

Interference to proposal, scenario 6

**MX: 51.83% interference

	Call	Chan	Svc	Status	City, State	File Number	Distance
Desired:	WVPY	D21	DD	LIC	FRONT ROYAL, VA	BLEDT20140714AAV	
Undesireds:	WHSV-TV	D20	DT	BL	HARRISONBURG, VA	DTVBL4688	47.6 km
	WMPT	D21	DT	APP	ANNAPOLIS, MD	BLANK0000029874	148.9
	WFPT	D21	DT	CP	FREDERICK, MD	BLANK0000025177	94.0
	WCPB	D21	DT	CP	SALISBURY, MD	BLANK0000025176	246.1

WSEE-TV	D21	DT	CP	ERIE, PA	BLANK0000028628	372.9
WPNT	D21	DT	CP	PITTSBURGH, PA	BLANK0000025702	222.7
WWCW	D21	DT	CP	LYNCHBURG, VA	BLANK0000027725	214.8
WVBT	D21	DT	BL	VIRGINIA BEACH, VA	DTVBL65387	286.4
WMPB	D22	DT	CP	BALTIMORE, MD	BLANK0000025181	144.1
WTOO-CD	D22	DC	CP	BOLIVAR, PA	BLANK0000027766	149.2
WWKH-CD	D22	DC	CP	UNIONTOWN, PA	BLANK0000027838	151.2
WCVE-TV	D22	DT	CP	RICHMOND, VA	BLANK0000027467	173.0

Service area		Terrain-limited			IX-free	Percent IX	
23016.8	1,809,181	19564.6	1,642,847	14860.9	791,331	24.04	51.83

Undesired			Total IX		Unique IX	Prcnt Unique IX	
WHSV-TV D20 DT BL	703.2	22,760	538.7	19,178	2.75	1.17	
WMPT D21 DT APP	3689.9	767,686	1811.6	201,899	9.26	12.29	
WFPT D21 DT CP	1984.6	620,653	326.9	44,152	1.67	2.69	
WCPB D21 DT CP	160.4	33,378	0.0	0	0.00	0.00	
WPNT D21 DT CP	135.8	9,565	27.9	116	0.14	0.01	
WWCW D21 DT CP	208.3	38,170	20.0	461	0.10	0.03	
WVBT D21 DT BL	188.5	23,669	20.1	130	0.10	0.01	

Interference to proposal, scenario 7

**MX: 51.26% interference

	Call	Chan	Svc	Status	City, State	File Number	Distance
Desired:	WVPY	D21	DD	LIC	FRONT ROYAL, VA	BLEDT20140714AAV	
Undesireds:	WHSV-TV	D20	DT	APP	HARRISONBURG, VA	BLANK0000029912	122.8 km
	WMPT	D21	DT	APP	ANNAPOLIS, MD	BLANK0000029874	148.9
	WFPT	D21	DT	CP	FREDERICK, MD	BLANK0000025177	94.0
	WCPB	D21	DT	CP	SALISBURY, MD	BLANK0000025176	246.1
	WSEE-TV	D21	DT	CP	ERIE, PA	BLANK0000028628	372.9
	WPNT	D21	DT	BL	PITTSBURGH, PA	DTVBL73907	222.7
	WWCW	D21	DT	CP	LYNCHBURG, VA	BLANK0000027725	214.8
	WVBT	D21	DT	BL	VIRGINIA BEACH, VA	DTVBL65387	286.4

WMPB	D22	DT	CP	BALTIMORE, MD	BLANK0000025181	144.1
WTOO-CD	D22	DC	CP	BOLIVAR, PA	BLANK0000027766	149.2
WWKH-CD	D22	DC	CP	UNIONTOWN, PA	BLANK0000027838	151.2
WCVE-TV	D22	DT	CP	RICHMOND, VA	BLANK0000027467	173.0

Service area	Terrain-limited	IX-free	Percent IX
23016.8 1,809,181	19564.6 1,642,847	15226.6 800,652	22.17 51.26

Undesired	Total IX	Unique IX	Prcnt Unique IX
WHSV-TV D20 DT APP 209.2	12,486	168.9	9,788 0.86 0.60
WMPT D21 DT APP 3689.9	767,686	1891.8	202,188 9.67 12.31
WFPT D21 DT CP 1984.6	620,653	326.9	44,152 1.67 2.69
WCPB D21 DT CP 160.4	33,378	0.0	0 0.00 0.00
WPNT D21 DT BL 139.7	9,922	31.9	116 0.16 0.01
WWCW D21 DT CP 208.3	38,170	52.1	834 0.27 0.05
WVBT D21 DT BL 188.5	23,669	20.1	130 0.10 0.01

Interference to proposal, scenario 8

**MX: 51.83% interference

	Call	Chan	Svc	Status	City, State	File Number	Distance
Desired:	WVPY	D21	DD	LIC	FRONT ROYAL, VA	BLEDT20140714AAV	
Undesireds:	WHSV-TV	D20	DT	BL	HARRISONBURG, VA	DTVBL4688	47.6 km
	WMPT	D21	DT	APP	ANNAPOLIS, MD	BLANK0000029874	148.9
	WFPT	D21	DT	CP	FREDERICK, MD	BLANK0000025177	94.0
	WCPB	D21	DT	CP	SALISBURY, MD	BLANK0000025176	246.1
	WSEE-TV	D21	DT	CP	ERIE, PA	BLANK0000028628	372.9
	WPNT	D21	DT	BL	PITTSBURGH, PA	DTVBL73907	222.7
	WWCW	D21	DT	CP	LYNCHBURG, VA	BLANK0000027725	214.8
	WVBT	D21	DT	BL	VIRGINIA BEACH, VA	DTVBL65387	286.4
	WMPB	D22	DT	CP	BALTIMORE, MD	BLANK0000025181	144.1
	WTOO-CD	D22	DC	CP	BOLIVAR, PA	BLANK0000027766	149.2
	WWKH-CD	D22	DC	CP	UNIONTOWN, PA	BLANK0000027838	151.2
	WCVE-TV	D22	DT	CP	RICHMOND, VA	BLANK0000027467	173.0

Service area	Terrain-limited	IX-free	Percent IX
23016.8 1,809,181	19564.6 1,642,847	14860.9 791,331	24.04 51.83

Undesired	Total IX	Unique IX	Prcnt Unique IX
WHSV-TV D20 DT BL	703.2 22,760	534.6 19,109	2.73 1.16
WMPT D21 DT APP	3689.9 767,686	1807.7 201,611	9.24 12.27
WFPT D21 DT CP	1984.6 620,653	326.9 44,152	1.67 2.69
WCPB D21 DT CP	160.4 33,378	0.0 0	0.00 0.00
WPNT D21 DT BL	139.7 9,922	27.9 116	0.14 0.01
WWCW D21 DT CP	208.3 38,170	20.0 461	0.10 0.03
WVBT D21 DT BL	188.5 23,669	20.1 130	0.10 0.01

Interference to proposal, scenario 9
**MX: 51.25% interference

	Call	Chan	Svc	Status	City, State	File Number	Distance
Desired:	WVPY	D21	DD	LIC	FRONT ROYAL, VA	BLEDT20140714AAV	
Undesireds:	WHSV-TV	D20	DT	APP	HARRISONBURG, VA	BLANK0000029912	122.8 km
	WMPT	D21	DT	APP	ANNAPOLIS, MD	BLANK0000029874	148.9
	WFPT	D21	DT	CP	FREDERICK, MD	BLANK0000025177	94.0
	WCPB	D21	DT	CP	SALISBURY, MD	BLANK0000025176	246.1
	WSEE-TV	D21	DT	CP	ERIE, PA	BLANK0000028628	372.9
	WPNT	D21	DT	CP	PITTSBURGH, PA	BLANK0000025702	222.7
	WWCW	D21	DT	BL	LYNCHBURG, VA	DTVBL24812	214.8
	WVBT	D21	DT	CP	VIRGINIA BEACH, VA	BLANK0000028471	286.4
	WMPB	D22	DT	CP	BALTIMORE, MD	BLANK0000025181	144.1
	WTOO-CD	D22	DC	CP	BOLIVAR, PA	BLANK0000027766	149.2
	WWKH-CD	D22	DC	CP	UNIONTOWN, PA	BLANK0000027838	151.2
	WCVE-TV	D22	DT	CP	RICHMOND, VA	BLANK0000027467	173.0

Service area	Terrain-limited	IX-free	Percent IX
23016.8 1,809,181	19564.6 1,642,847	15242.7 800,876	22.09 51.25

Undesired			Total IX		Unique IX	Prcnt Unique IX	
WHSV-TV D20 DT APP	209.2	12,486	173.0	9,857	0.88	0.60	
WMPT D21 DT APP	3689.9	767,686	1899.8	202,514	9.71	12.33	
WFPT D21 DT CP	1984.6	620,653	326.9	44,152	1.67	2.69	
WCPB D21 DT CP	160.4	33,378	0.0	0	0.00	0.00	
WPNT D21 DT CP	135.8	9,565	31.9	116	0.16	0.01	
WWCW D21 DT BL	204.3	38,028	52.1	777	0.27	0.05	
WVBT D21 DT CP	116.4	10,025	8.1	44	0.04	0.00	

Interference to proposal, scenario 10

**MX: 51.83% interference

	Call	Chan	Svc	Status	City, State	File Number	Distance
Desired:	WVPY	D21	DD	LIC	FRONT ROYAL, VA	BLEDT20140714AAV	
Undesireds:	WHSV-TV	D20	DT	BL	HARRISONBURG, VA	DTVBL4688	47.6 km
	WMPT	D21	DT	APP	ANNAPOLIS, MD	BLANK0000029874	148.9
	WFPT	D21	DT	CP	FREDERICK, MD	BLANK0000025177	94.0
	WCPB	D21	DT	CP	SALISBURY, MD	BLANK0000025176	246.1
	WSEE-TV	D21	DT	CP	ERIE, PA	BLANK0000028628	372.9
	WPNT	D21	DT	CP	PITTSBURGH, PA	BLANK0000025702	222.7
	WWCW	D21	DT	BL	LYNCHBURG, VA	DTVBL24812	214.8
	WVBT	D21	DT	CP	VIRGINIA BEACH, VA	BLANK0000028471	286.4
	WMPB	D22	DT	CP	BALTIMORE, MD	BLANK0000025181	144.1
	WTOO-CD	D22	DC	CP	BOLIVAR, PA	BLANK0000027766	149.2
	WWKH-CD	D22	DC	CP	UNIONTOWN, PA	BLANK0000027838	151.2
	WCVE-TV	D22	DT	CP	RICHMOND, VA	BLANK0000027467	173.0

Service area		Terrain-limited		IX-free	Percent IX
23016.8	1,809,181	19564.6	1,642,847	14873.0	791,417
					23.98
					51.83

Undesired			Total IX		Unique IX	Prcnt Unique IX	
WHSV-TV D20 DT BL	703.2	22,760	542.7	19,316	2.77	1.18	
WMPT D21 DT APP	3689.9	767,686	1815.6	201,937	9.28	12.29	
WFPT D21 DT CP	1984.6	620,653	326.9	44,152	1.67	2.69	

WCPB D21 DT CP	160.4	33,378	0.0	0	0.00	0.00
WPNT D21 DT CP	135.8	9,565	27.9	116	0.14	0.01
WWCW D21 DT BL	204.3	38,028	24.1	542	0.12	0.03
WVBT D21 DT CP	116.4	10,025	8.1	44	0.04	0.00

Interference to proposal, scenario 11

**MX: 51.25% interference

	Call	Chan	Svc	Status	City, State	File Number	Distance
Desired:	WVPY	D21	DD	LIC	FRONT ROYAL, VA	BLEDT20140714AAV	
Undesireds:	WHSV-TV	D20	DT	APP	HARRISONBURG, VA	BLANK0000029912	122.8 km
	WMPT	D21	DT	APP	ANNAPOLIS, MD	BLANK0000029874	148.9
	WFPT	D21	DT	CP	FREDERICK, MD	BLANK0000025177	94.0
	WCPB	D21	DT	CP	SALISBURY, MD	BLANK0000025176	246.1
	WSEE-TV	D21	DT	CP	ERIE, PA	BLANK0000028628	372.9
	WPNT	D21	DT	BL	PITTSBURGH, PA	DTVBL73907	222.7
	WWCW	D21	DT	BL	LYNCHBURG, VA	DTVBL24812	214.8
	WVBT	D21	DT	CP	VIRGINIA BEACH, VA	BLANK0000028471	286.4
	WMPB	D22	DT	CP	BALTIMORE, MD	BLANK0000025181	144.1
	WTOO-CD	D22	DC	CP	BOLIVAR, PA	BLANK0000027766	149.2
	WWKH-CD	D22	DC	CP	UNIONTOWN, PA	BLANK0000027838	151.2
	WCVE-TV	D22	DT	CP	RICHMOND, VA	BLANK0000027467	173.0

Service area		Terrain-limited		IX-free		Percent IX
23016.8	1,809,181	19564.6	1,642,847	15242.7	800,876	22.09 51.25

Undesired		Total IX		Unique IX	Prcnt Unique IX
WHSV-TV D20 DT APP	209.2	12,486	168.9	9,788	0.86 0.60
WMPT D21 DT APP	3689.9	767,686	1895.8	202,226	9.69 12.31
WFPT D21 DT CP	1984.6	620,653	326.9	44,152	1.67 2.69
WCPB D21 DT CP	160.4	33,378	0.0	0	0.00 0.00
WPNT D21 DT BL	139.7	9,922	31.9	116	0.16 0.01
WWCW D21 DT BL	204.3	38,028	52.1	777	0.27 0.05
WVBT D21 DT CP	116.4	10,025	8.1	44	0.04 0.00

Interference to proposal, scenario 12

**MX: 51.83% interference

	Call	Chan	Svc	Status	City, State	File Number	Distance
Desired:	WVPY	D21	DD	LIC	FRONT ROYAL, VA	BLEDT20140714AAV	
Undesireds:	WHSV-TV	D20	DT	BL	HARRISONBURG, VA	DTVBL4688	47.6 km
	WMPT	D21	DT	APP	ANNAPOLIS, MD	BLANK0000029874	148.9
	WFPT	D21	DT	CP	FREDERICK, MD	BLANK0000025177	94.0
	WCPB	D21	DT	CP	SALISBURY, MD	BLANK0000025176	246.1
	WSEE-TV	D21	DT	CP	ERIE, PA	BLANK0000028628	372.9
	WPNT	D21	DT	BL	PITTSBURGH, PA	DTVBL73907	222.7
	WWCW	D21	DT	BL	LYNCHBURG, VA	DTVBL24812	214.8
	WVBT	D21	DT	CP	VIRGINIA BEACH, VA	BLANK0000028471	286.4
	WMPB	D22	DT	CP	BALTIMORE, MD	BLANK0000025181	144.1
	WTOO-CD	D22	DC	CP	BOLIVAR, PA	BLANK0000027766	149.2
	WWKH-CD	D22	DC	CP	UNIONTOWN, PA	BLANK0000027838	151.2
	WCVE-TV	D22	DT	CP	RICHMOND, VA	BLANK0000027467	173.0

Service area		Terrain-limited		IX-free		Percent IX	
23016.8	1,809,181	19564.6	1,642,847	14873.0	791,417	23.98	51.83

Undesired	Total IX			Unique IX		Prcnt Unique IX	
WHSV-TV D20 DT BL	703.2	22,760	538.6	19,247	2.75	1.17	
WMPT D21 DT APP	3689.9	767,686	1811.7	201,649	9.26	12.27	
WFPT D21 DT CP	1984.6	620,653	326.9	44,152	1.67	2.69	
WCPB D21 DT CP	160.4	33,378	0.0	0	0.00	0.00	
WPNT D21 DT BL	139.7	9,922	27.9	116	0.14	0.01	
WWCW D21 DT BL	204.3	38,028	24.1	542	0.12	0.03	
WVBT D21 DT CP	116.4	10,025	8.1	44	0.04	0.00	

Interference to proposal, scenario 13

**MX: 51.26% interference

	Call	Chan	Svc	Status	City, State	File Number	Distance
Desired:	WVPY	D21	DD	LIC	FRONT ROYAL, VA	BLEDT20140714AAV	
Undesireds:	WHSV-TV	D20	DT	APP	HARRISONBURG, VA	BLANK0000029912	122.8 km
	WMPT	D21	DT	APP	ANNAPOLIS, MD	BLANK0000029874	148.9
	WFPT	D21	DT	CP	FREDERICK, MD	BLANK0000025177	94.0
	WCPB	D21	DT	CP	SALISBURY, MD	BLANK0000025176	246.1
	WSEE-TV	D21	DT	CP	ERIE, PA	BLANK0000028628	372.9
	WPNT	D21	DT	CP	PITTSBURGH, PA	BLANK0000025702	222.7
	WWCW	D21	DT	BL	LYNCHBURG, VA	DTVBL24812	214.8
	WVBT	D21	DT	BL	VIRGINIA BEACH, VA	DTVBL65387	286.4
	WMPB	D22	DT	CP	BALTIMORE, MD	BLANK0000025181	144.1
	WTOO-CD	D22	DC	CP	BOLIVAR, PA	BLANK0000027766	149.2
	WWKH-CD	D22	DC	CP	UNIONTOWN, PA	BLANK0000027838	151.2
	WCVE-TV	D22	DT	CP	RICHMOND, VA	BLANK0000027467	173.0

Service area	Terrain-limited	IX-free	Percent IX
23016.8 1,809,181	19564.6 1,642,847	15230.6 800,790	22.15 51.26

Undesired	Total IX	Unique IX	Prcnt Unique IX
WHSV-TV D20 DT APP 209.2	12,486	173.0	9,857 0.88 0.60
WMPT D21 DT APP 3689.9	767,686	1895.8	202,476 9.69 12.32
WFPT D21 DT CP 1984.6	620,653	326.9	44,152 1.67 2.69
WCPB D21 DT CP 160.4	33,378	0.0	0 0.00 0.00
WPNT D21 DT CP 135.8	9,565	31.9	116 0.16 0.01
WWCW D21 DT BL 204.3	38,028	48.1	696 0.25 0.04
WVBT D21 DT BL 188.5	23,669	20.1	130 0.10 0.01

Interference to proposal, scenario 14

**MX: 51.83% interference

	Call	Chan	Svc	Status	City, State	File Number	Distance
Desired:	WVPY	D21	DD	LIC	FRONT ROYAL, VA	BLEDT20140714AAV	

Undesireds:	WHSV-TV	D20	DT	BL	HARRISONBURG, VA	DTVBL4688	47.6 km
	WMPT	D21	DT	APP	ANNAPOLIS, MD	BLANK0000029874	148.9
	WFPT	D21	DT	CP	FREDERICK, MD	BLANK0000025177	94.0
	WCPB	D21	DT	CP	SALISBURY, MD	BLANK0000025176	246.1
	WSEE-TV	D21	DT	CP	ERIE, PA	BLANK0000028628	372.9
	WPNT	D21	DT	CP	PITTSBURGH, PA	BLANK0000025702	222.7
	WWCW	D21	DT	BL	LYNCHBURG, VA	DTVBL24812	214.8
	WVBT	D21	DT	BL	VIRGINIA BEACH, VA	DTVBL65387	286.4
	WMPB	D22	DT	CP	BALTIMORE, MD	BLANK0000025181	144.1
	WTOO-CD	D22	DC	CP	BOLIVAR, PA	BLANK0000027766	149.2
	WWKH-CD	D22	DC	CP	UNIONTOWN, PA	BLANK0000027838	151.2
	WCVE-TV	D22	DT	CP	RICHMOND, VA	BLANK0000027467	173.0

Service area		Terrain-limited		IX-free		Percent IX
23016.8	1,809,181	19564.6	1,642,847	14860.9	791,331	24.04 51.83

Undesired		Total IX		Unique IX	Prcnt Unique IX
WHSV-TV D20 DT BL	703.2	22,760	542.7	19,316	2.77 1.18
WMPT D21 DT APP	3689.9	767,686	1811.6	201,899	9.26 12.29
WFPT D21 DT CP	1984.6	620,653	326.9	44,152	1.67 2.69
WCPB D21 DT CP	160.4	33,378	0.0	0	0.00 0.00
WPNT D21 DT CP	135.8	9,565	27.9	116	0.14 0.01
WWCW D21 DT BL	204.3	38,028	20.0	461	0.10 0.03
WVBT D21 DT BL	188.5	23,669	20.1	130	0.10 0.01

Interference to proposal, scenario 15

**MX: 51.26% interference

	Call	Chan	Svc	Status	City, State	File Number	Distance
Desired:	WVPY	D21	DD	LIC	FRONT ROYAL, VA	BLEDT20140714AAV	
Undesireds:	WHSV-TV	D20	DT	APP	HARRISONBURG, VA	BLANK0000029912	122.8 km
	WMPT	D21	DT	APP	ANNAPOLIS, MD	BLANK0000029874	148.9
	WFPT	D21	DT	CP	FREDERICK, MD	BLANK0000025177	94.0
	WCPB	D21	DT	CP	SALISBURY, MD	BLANK0000025176	246.1

WSEE-TV	D21	DT	CP	ERIE, PA	BLANK0000028628	372.9
WPNT	D21	DT	BL	PITTSBURGH, PA	DTVBL73907	222.7
WWCW	D21	DT	BL	LYNCHBURG, VA	DTVBL24812	214.8
WVBT	D21	DT	BL	VIRGINIA BEACH, VA	DTVBL65387	286.4
WMPB	D22	DT	CP	BALTIMORE, MD	BLANK0000025181	144.1
WTOO-CD	D22	DC	CP	BOLIVAR, PA	BLANK0000027766	149.2
WWKH-CD	D22	DC	CP	UNIONTOWN, PA	BLANK0000027838	151.2
WCVE-TV	D22	DT	CP	RICHMOND, VA	BLANK0000027467	173.0

Service area		Terrain-limited		IX-free	Percent IX	
23016.8	1,809,181	19564.6	1,642,847	15230.6	800,790	22.15 51.26

Undesired	Total IX			Unique IX	Prcnt Unique IX
WHSV-TV D20 DT APP	209.2	12,486	168.9	9,788	0.86 0.60
WMPT D21 DT APP	3689.9	767,686	1891.8	202,188	9.67 12.31
WFPT D21 DT CP	1984.6	620,653	326.9	44,152	1.67 2.69
WCPB D21 DT CP	160.4	33,378	0.0	0	0.00 0.00
WPNT D21 DT BL	139.7	9,922	31.9	116	0.16 0.01
WWCW D21 DT BL	204.3	38,028	48.1	696	0.25 0.04
WVBT D21 DT BL	188.5	23,669	20.1	130	0.10 0.01

Interference to proposal, scenario 16
 **MX: 51.83% interference

	Call	Chan	Svc	Status	City, State	File Number	Distance
Desired:	WVPY	D21	DD	LIC	FRONT ROYAL, VA	BLEDT20140714AAV	
Undesireds:	WHSV-TV	D20	DT	BL	HARRISONBURG, VA	DTVBL4688	47.6 km
	WMPT	D21	DT	APP	ANNAPOLIS, MD	BLANK0000029874	148.9
	WFPT	D21	DT	CP	FREDERICK, MD	BLANK0000025177	94.0
	WCPB	D21	DT	CP	SALISBURY, MD	BLANK0000025176	246.1
	WSEE-TV	D21	DT	CP	ERIE, PA	BLANK0000028628	372.9
	WPNT	D21	DT	BL	PITTSBURGH, PA	DTVBL73907	222.7
	WWCW	D21	DT	BL	LYNCHBURG, VA	DTVBL24812	214.8
	WVBT	D21	DT	BL	VIRGINIA BEACH, VA	DTVBL65387	286.4

WMPB	D22	DT	CP	BALTIMORE, MD	BLANK0000025181	144.1
WTOO-CD	D22	DC	CP	BOLIVAR, PA	BLANK0000027766	149.2
WWKH-CD	D22	DC	CP	UNIONTOWN, PA	BLANK0000027838	151.2
WCVE-TV	D22	DT	CP	RICHMOND, VA	BLANK0000027467	173.0

Service area	Terrain-limited	IX-free	Percent IX
23016.8 1,809,181	19564.6 1,642,847	14860.9 791,331	24.04 51.83

Undesired	Total IX	Unique IX	Prcnt Unique IX
WHSV-TV D20 DT BL 703.2	22,760	538.6	19,247 2.75 1.17
WMPT D21 DT APP 3689.9	767,686	1807.7	201,611 9.24 12.27
WFPT D21 DT CP 1984.6	620,653	326.9	44,152 1.67 2.69
WCPB D21 DT CP 160.4	33,378	0.0	0 0.00 0.00
WPNT D21 DT BL 139.7	9,922	27.9	116 0.14 0.01
WWCW D21 DT BL 204.3	38,028	20.0	461 0.10 0.03
WVBT D21 DT BL 188.5	23,669	20.1	130 0.10 0.01

Interference to proposal, scenario 17

**MX: 51.28% interference

	Call	Chan	Svc	Status	City, State	File Number	Distance
Desired:	WVPY	D21	DD	LIC	FRONT ROYAL, VA	BLEDT20140714AAV	
Undesireds:	WHSV-TV	D20	DT	APP	HARRISONBURG, VA	BLANK0000029912	122.8 km
	WMPT	D21	DT	APP	ANNAPOLIS, MD	BLANK0000029874	148.9
	WFPT	D21	DT	BL	FREDERICK, MD	DTVBL40626	94.0
	WCPB	D21	DT	CP	SALISBURY, MD	BLANK0000025176	246.1
	WSEE-TV	D21	DT	CP	ERIE, PA	BLANK0000028628	372.9
	WPNT	D21	DT	CP	PITTSBURGH, PA	BLANK0000025702	222.7
	WWCW	D21	DT	CP	LYNCHBURG, VA	BLANK0000027725	214.8
	WVBT	D21	DT	CP	VIRGINIA BEACH, VA	BLANK0000028471	286.4
	WMPB	D22	DT	CP	BALTIMORE, MD	BLANK0000025181	144.1
	WTOO-CD	D22	DC	CP	BOLIVAR, PA	BLANK0000027766	149.2
	WWKH-CD	D22	DC	CP	UNIONTOWN, PA	BLANK0000027838	151.2
	WCVE-TV	D22	DT	CP	RICHMOND, VA	BLANK0000027467	173.0

Service area		Terrain-limited			IX-free		Percent IX
23016.8	1,809,181	19564.6	1,642,847	15226.7	800,331	22.17	51.28

Undesired		Total IX		Unique IX		Prcnt Unique IX	
WHSV-TV D20 DT APP	209.2	12,486	173.0	9,857	0.88	0.60	
WMPT D21 DT APP	3689.9	767,686	1903.7	201,939	9.73	12.29	
WFPT D21 DT BL	1992.5	621,862	338.8	44,559	1.73	2.71	
WCPB D21 DT CP	160.4	33,378	0.0	0	0.00	0.00	
WPNT D21 DT CP	135.8	9,565	31.9	116	0.16	0.01	
WWCW D21 DT CP	208.3	38,170	52.2	644	0.27	0.04	
WVBT D21 DT CP	116.4	10,025	8.1	44	0.04	0.00	

Interference to proposal, scenario 18
**MX: 51.85% interference

	Call	Chan	Svc	Status	City, State	File Number	Distance
Desired:	WVPY	D21	DD	LIC	FRONT ROYAL, VA	BLEDT20140714AAV	
Undesireds:	WHSV-TV	D20	DT	BL	HARRISONBURG, VA	DTVBL4688	47.6 km
	WMPT	D21	DT	APP	ANNAPOLIS, MD	BLANK0000029874	148.9
	WFPT	D21	DT	BL	FREDERICK, MD	DTVBL40626	94.0
	WCPB	D21	DT	CP	SALISBURY, MD	BLANK0000025176	246.1
	WSEE-TV	D21	DT	CP	ERIE, PA	BLANK0000028628	372.9
	WPNT	D21	DT	CP	PITTSBURGH, PA	BLANK0000025702	222.7
	WWCW	D21	DT	CP	LYNCHBURG, VA	BLANK0000027725	214.8
	WVBT	D21	DT	CP	VIRGINIA BEACH, VA	BLANK0000028471	286.4
	WMPB	D22	DT	CP	BALTIMORE, MD	BLANK0000025181	144.1
	WTOO-CD	D22	DC	CP	BOLIVAR, PA	BLANK0000027766	149.2
	WWKH-CD	D22	DC	CP	UNIONTOWN, PA	BLANK0000027838	151.2
	WCVE-TV	D22	DT	CP	RICHMOND, VA	BLANK0000027467	173.0

Service area		Terrain-limited			IX-free		Percent IX
23016.8	1,809,181	19564.6	1,642,847	14861.0	791,010	24.04	51.85

Undesired			Total IX		Unique IX	Prcnt Unique IX	
WHSV-TV D20 DT BL	703.2	22,760	538.7	19,178	2.75	1.17	
WMPT D21 DT APP	3689.9	767,686	1819.6	201,362	9.30	12.26	
WFPT D21 DT BL	1992.5	621,862	338.8	44,559	1.73	2.71	
WCPB D21 DT CP	160.4	33,378	0.0	0	0.00	0.00	
WPNT D21 DT CP	135.8	9,565	27.9	116	0.14	0.01	
WWCW D21 DT CP	208.3	38,170	20.1	271	0.10	0.02	
WVBT D21 DT CP	116.4	10,025	8.1	44	0.04	0.00	

Interference to proposal, scenario 19

**MX: 51.28% interference

	Call	Chan	Svc	Status	City, State	File Number	Distance
Desired:	WVPY	D21	DD	LIC	FRONT ROYAL, VA	BLEDT20140714AAV	
Undesireds:	WHSV-TV	D20	DT	APP	HARRISONBURG, VA	BLANK0000029912	122.8 km
	WMPT	D21	DT	APP	ANNAPOLIS, MD	BLANK0000029874	148.9
	WFPT	D21	DT	BL	FREDERICK, MD	DTVBL40626	94.0
	WCPB	D21	DT	CP	SALISBURY, MD	BLANK0000025176	246.1
	WSEE-TV	D21	DT	CP	ERIE, PA	BLANK0000028628	372.9
	WPNT	D21	DT	BL	PITTSBURGH, PA	DTVBL73907	222.7
	WWCW	D21	DT	CP	LYNCHBURG, VA	BLANK0000027725	214.8
	WVBT	D21	DT	CP	VIRGINIA BEACH, VA	BLANK0000028471	286.4
	WMPB	D22	DT	CP	BALTIMORE, MD	BLANK0000025181	144.1
	WTOO-CD	D22	DC	CP	BOLIVAR, PA	BLANK0000027766	149.2
	WWKH-CD	D22	DC	CP	UNIONTOWN, PA	BLANK0000027838	151.2
	WCVE-TV	D22	DT	CP	RICHMOND, VA	BLANK0000027467	173.0

Service area		Terrain-limited		IX-free		Percent IX	
23016.8	1,809,181	19564.6	1,642,847	15226.7	800,331	22.17	51.28

Undesired			Total IX		Unique IX	Prcnt Unique IX	
WHSV-TV D20 DT APP	209.2	12,486	168.9	9,788	0.86	0.60	
WMPT D21 DT APP	3689.9	767,686	1899.8	201,651	9.71	12.27	
WFPT D21 DT BL	1992.5	621,862	338.8	44,559	1.73	2.71	

WCPB D21 DT CP	160.4	33,378	0.0	0	0.00	0.00
WPNT D21 DT BL	139.7	9,922	31.9	116	0.16	0.01
WWCW D21 DT CP	208.3	38,170	52.2	644	0.27	0.04
WVBT D21 DT CP	116.4	10,025	8.1	44	0.04	0.00

Interference to proposal, scenario 20

**MX: 51.85% interference

	Call	Chan	Svc	Status	City, State	File Number	Distance
Desired:	WVPY	D21	DD	LIC	FRONT ROYAL, VA	BLEDT20140714AAV	
Undesireds:	WHSV-TV	D20	DT	BL	HARRISONBURG, VA	DTVBL4688	47.6 km
	WMPT	D21	DT	APP	ANNAPOLIS, MD	BLANK0000029874	148.9
	WFPT	D21	DT	BL	FREDERICK, MD	DTVBL40626	94.0
	WCPB	D21	DT	CP	SALISBURY, MD	BLANK0000025176	246.1
	WSEE-TV	D21	DT	CP	ERIE, PA	BLANK0000028628	372.9
	WPNT	D21	DT	BL	PITTSBURGH, PA	DTVBL73907	222.7
	WWCW	D21	DT	CP	LYNCHBURG, VA	BLANK0000027725	214.8
	WVBT	D21	DT	CP	VIRGINIA BEACH, VA	BLANK0000028471	286.4
	WMPB	D22	DT	CP	BALTIMORE, MD	BLANK0000025181	144.1
	WTOO-CD	D22	DC	CP	BOLIVAR, PA	BLANK0000027766	149.2
	WWKH-CD	D22	DC	CP	UNIONTOWN, PA	BLANK0000027838	151.2
	WCVE-TV	D22	DT	CP	RICHMOND, VA	BLANK0000027467	173.0

Service area		Terrain-limited		IX-free		Percent IX
23016.8	1,809,181	19564.6	1,642,847	14861.0	791,010	24.04 51.85

Undesired		Total IX		Unique IX	Prcnt Unique IX
WHSV-TV D20 DT BL	703.2	22,760	534.6	19,109	2.73 1.16
WMPT D21 DT APP	3689.9	767,686	1815.6	201,074	9.28 12.24
WFPT D21 DT BL	1992.5	621,862	338.8	44,559	1.73 2.71
WCPB D21 DT CP	160.4	33,378	0.0	0	0.00 0.00
WPNT D21 DT BL	139.7	9,922	27.9	116	0.14 0.01
WWCW D21 DT CP	208.3	38,170	20.1	271	0.10 0.02
WVBT D21 DT CP	116.4	10,025	8.1	44	0.04 0.00

Interference to proposal, scenario 21

**MX: 51.29% interference

	Call	Chan	Svc	Status	City, State	File Number	Distance
Desired:	WVPY	D21	DD	LIC	FRONT ROYAL, VA	BLEDT20140714AAV	
Undesireds:	WHSV-TV	D20	DT	APP	HARRISONBURG, VA	BLANK0000029912	122.8 km
	WMPT	D21	DT	APP	ANNAPOLIS, MD	BLANK0000029874	148.9
	WFPT	D21	DT	BL	FREDERICK, MD	DTVBL40626	94.0
	WCPB	D21	DT	CP	SALISBURY, MD	BLANK0000025176	246.1
	WSEE-TV	D21	DT	CP	ERIE, PA	BLANK0000028628	372.9
	WPNT	D21	DT	CP	PITTSBURGH, PA	BLANK0000025702	222.7
	WWCW	D21	DT	CP	LYNCHBURG, VA	BLANK0000027725	214.8
	WVBT	D21	DT	BL	VIRGINIA BEACH, VA	DTVBL65387	286.4
	WMPB	D22	DT	CP	BALTIMORE, MD	BLANK0000025181	144.1
	WTOO-CD	D22	DC	CP	BOLIVAR, PA	BLANK0000027766	149.2
	WWKH-CD	D22	DC	CP	UNIONTOWN, PA	BLANK0000027838	151.2
	WCVE-TV	D22	DT	CP	RICHMOND, VA	BLANK0000027467	173.0

Service area		Terrain-limited		IX-free		Percent IX	
23016.8	1,809,181	19564.6	1,642,847	15214.7	800,245	22.23	51.29

Undesired	Total IX		Unique IX		Prcnt Unique IX	
WHSV-TV D20 DT APP	209.2	12,486	173.0	9,857	0.88	0.60
WMPT D21 DT APP	3689.9	767,686	1899.7	201,901	9.71	12.29
WFPT D21 DT BL	1992.5	621,862	338.8	44,559	1.73	2.71
WCPB D21 DT CP	160.4	33,378	0.0	0	0.00	0.00
WPNT D21 DT CP	135.8	9,565	31.9	116	0.16	0.01
WWCW D21 DT CP	208.3	38,170	48.1	563	0.25	0.03
WVBT D21 DT BL	188.5	23,669	20.1	130	0.10	0.01

Interference to proposal, scenario 22

**MX: 51.86% interference

	Call	Chan	Svc	Status	City, State	File Number	Distance
Desired:	WVPY	D21	DD	LIC	FRONT ROYAL, VA	BLEDT20140714AAV	
Undesireds:	WHSV-TV	D20	DT	BL	HARRISONBURG, VA	DTVBL4688	47.6 km
	WMPT	D21	DT	APP	ANNAPOLIS, MD	BLANK0000029874	148.9
	WFPT	D21	DT	BL	FREDERICK, MD	DTVBL40626	94.0
	WCPB	D21	DT	CP	SALISBURY, MD	BLANK0000025176	246.1
	WSEE-TV	D21	DT	CP	ERIE, PA	BLANK0000028628	372.9
	WPNT	D21	DT	CP	PITTSBURGH, PA	BLANK0000025702	222.7
	WWCW	D21	DT	CP	LYNCHBURG, VA	BLANK0000027725	214.8
	WVBT	D21	DT	BL	VIRGINIA BEACH, VA	DTVBL65387	286.4
	WMPB	D22	DT	CP	BALTIMORE, MD	BLANK0000025181	144.1
	WTOO-CD	D22	DC	CP	BOLIVAR, PA	BLANK0000027766	149.2
	WWKH-CD	D22	DC	CP	UNIONTOWN, PA	BLANK0000027838	151.2
	WCVE-TV	D22	DT	CP	RICHMOND, VA	BLANK0000027467	173.0

Service area	Terrain-limited	IX-free	Percent IX
23016.8 1,809,181	19564.6 1,642,847	14849.0 790,924	24.10 51.86

Undesired	Total IX	Unique IX	Prcnt Unique IX
WHSV-TV D20 DT BL 703.2	22,760	538.7	19,178 2.75 1.17
WMPT D21 DT APP 3689.9	767,686	1815.6	201,324 9.28 12.25
WFPT D21 DT BL 1992.5	621,862	338.8	44,559 1.73 2.71
WCPB D21 DT CP 160.4	33,378	0.0	0 0.00 0.00
WPNT D21 DT CP 135.8	9,565	27.9	116 0.14 0.01
WWCW D21 DT CP 208.3	38,170	16.1	190 0.08 0.01
WVBT D21 DT BL 188.5	23,669	20.1	130 0.10 0.01

Interference to proposal, scenario 23

**MX: 51.29% interference

	Call	Chan	Svc	Status	City, State	File Number	Distance
Desired:	WVPY	D21	DD	LIC	FRONT ROYAL, VA	BLEDT20140714AAV	

Undesireds:	WHSV-TV	D20	DT	APP	HARRISONBURG, VA	BLANK0000029912	122.8 km
	WMPT	D21	DT	APP	ANNAPOLIS, MD	BLANK0000029874	148.9
	WFPT	D21	DT	BL	FREDERICK, MD	DTVBL40626	94.0
	WCPB	D21	DT	CP	SALISBURY, MD	BLANK0000025176	246.1
	WSEE-TV	D21	DT	CP	ERIE, PA	BLANK0000028628	372.9
	WPNT	D21	DT	BL	PITTSBURGH, PA	DTVBL73907	222.7
	WWCW	D21	DT	CP	LYNCHBURG, VA	BLANK0000027725	214.8
	WVBT	D21	DT	BL	VIRGINIA BEACH, VA	DTVBL65387	286.4
	WMPB	D22	DT	CP	BALTIMORE, MD	BLANK0000025181	144.1
	WTOO-CD	D22	DC	CP	BOLIVAR, PA	BLANK0000027766	149.2
	WWKH-CD	D22	DC	CP	UNIONTOWN, PA	BLANK0000027838	151.2
	WCVE-TV	D22	DT	CP	RICHMOND, VA	BLANK0000027467	173.0

Service area		Terrain-limited		IX-free		Percent IX
23016.8	1,809,181	19564.6	1,642,847	15214.7	800,245	22.23 51.29

Undesired		Total IX		Unique IX	Prcnt Unique IX
WHSV-TV D20 DT APP	209.2	12,486	168.9	9,788	0.86 0.60
WMPT D21 DT APP	3689.9	767,686	1895.8	201,613	9.69 12.27
WFPT D21 DT BL	1992.5	621,862	338.8	44,559	1.73 2.71
WCPB D21 DT CP	160.4	33,378	0.0	0	0.00 0.00
WPNT D21 DT BL	139.7	9,922	31.9	116	0.16 0.01
WWCW D21 DT CP	208.3	38,170	48.1	563	0.25 0.03
WVBT D21 DT BL	188.5	23,669	20.1	130	0.10 0.01

Interference to proposal, scenario 24

**MX: 51.86% interference

	Call	Chan	Svc	Status	City, State	File Number	Distance
Desired:	WVPY	D21	DD	LIC	FRONT ROYAL, VA	BLEDT20140714AAV	
Undesireds:	WHSV-TV	D20	DT	BL	HARRISONBURG, VA	DTVBL4688	47.6 km
	WMPT	D21	DT	APP	ANNAPOLIS, MD	BLANK0000029874	148.9
	WFPT	D21	DT	BL	FREDERICK, MD	DTVBL40626	94.0
	WCPB	D21	DT	CP	SALISBURY, MD	BLANK0000025176	246.1

WSEE-TV	D21	DT	CP	ERIE, PA	BLANK0000028628	372.9
WPNT	D21	DT	BL	PITTSBURGH, PA	DTVBL73907	222.7
WWCW	D21	DT	CP	LYNCHBURG, VA	BLANK0000027725	214.8
WVBT	D21	DT	BL	VIRGINIA BEACH, VA	DTVBL65387	286.4
WMPB	D22	DT	CP	BALTIMORE, MD	BLANK0000025181	144.1
WTOO-CD	D22	DC	CP	BOLIVAR, PA	BLANK0000027766	149.2
WWKH-CD	D22	DC	CP	UNIONTOWN, PA	BLANK0000027838	151.2
WCVE-TV	D22	DT	CP	RICHMOND, VA	BLANK0000027467	173.0

Service area	Terrain-limited	IX-free	Percent IX
23016.8 1,809,181	19564.6 1,642,847	14849.0 790,924	24.10 51.86

Undesired	Total IX	Unique IX	Prcnt Unique IX
WHSV-TV D20 DT BL 703.2	22,760	534.6	19,109 2.73 1.16
WMPT D21 DT APP 3689.9	767,686	1811.6	201,036 9.26 12.24
WFPT D21 DT BL 1992.5	621,862	338.8	44,559 1.73 2.71
WCPB D21 DT CP 160.4	33,378	0.0	0 0.00 0.00
WPNT D21 DT BL 139.7	9,922	27.9	116 0.14 0.01
WWCW D21 DT CP 208.3	38,170	16.1	190 0.08 0.01
WVBT D21 DT BL 188.5	23,669	20.1	130 0.10 0.01

Interference to proposal, scenario 25
**MX: 51.28% interference

	Call	Chan	Svc	Status	City, State	File Number	Distance
Desired:	WVPY	D21	DD	LIC	FRONT ROYAL, VA	BLEDT20140714AAV	
Undesireds:	WHSV-TV	D20	DT	APP	HARRISONBURG, VA	BLANK0000029912	122.8 km
	WMPT	D21	DT	APP	ANNAPOLIS, MD	BLANK0000029874	148.9
	WFPT	D21	DT	BL	FREDERICK, MD	DTVBL40626	94.0
	WCPB	D21	DT	CP	SALISBURY, MD	BLANK0000025176	246.1
	WSEE-TV	D21	DT	CP	ERIE, PA	BLANK0000028628	372.9
	WPNT	D21	DT	CP	PITTSBURGH, PA	BLANK0000025702	222.7
	WWCW	D21	DT	BL	LYNCHBURG, VA	DTVBL24812	214.8
	WVBT	D21	DT	CP	VIRGINIA BEACH, VA	BLANK0000028471	286.4

WMPB	D22	DT	CP	BALTIMORE, MD	BLANK0000025181	144.1
WTOO-CD	D22	DC	CP	BOLIVAR, PA	BLANK0000027766	149.2
WWKH-CD	D22	DC	CP	UNIONTOWN, PA	BLANK0000027838	151.2
WCVE-TV	D22	DT	CP	RICHMOND, VA	BLANK0000027467	173.0

Service area	Terrain-limited	IX-free	Percent IX
23016.8 1,809,181	19564.6 1,642,847	15230.7 800,469	22.15 51.28

Undesired	Total IX	Unique IX	Prcnt Unique IX
WHSV-TV D20 DT APP 209.2	12,486	173.0	9,857 0.88 0.60
WMPT D21 DT APP 3689.9	767,686	1903.7	201,939 9.73 12.29
WFPT D21 DT BL 1992.5	621,862	338.8	44,559 1.73 2.71
WCPB D21 DT CP 160.4	33,378	0.0	0 0.00 0.00
WPNT D21 DT CP 135.8	9,565	31.9	116 0.16 0.01
WWCW D21 DT BL 204.3	38,028	48.2	506 0.25 0.03
WVBT D21 DT CP 116.4	10,025	8.1	44 0.04 0.00

Interference to proposal, scenario 26

**MX: 51.85% interference

	Call	Chan	Svc	Status	City, State	File Number	Distance
Desired:	WVPY	D21	DD	LIC	FRONT ROYAL, VA	BLEDT20140714AAV	
Undesireds:	WHSV-TV	D20	DT	BL	HARRISONBURG, VA	DTVBL4688	47.6 km
	WMPT	D21	DT	APP	ANNAPOLIS, MD	BLANK0000029874	148.9
	WFPT	D21	DT	BL	FREDERICK, MD	DTVBL40626	94.0
	WCPB	D21	DT	CP	SALISBURY, MD	BLANK0000025176	246.1
	WSEE-TV	D21	DT	CP	ERIE, PA	BLANK0000028628	372.9
	WPNT	D21	DT	CP	PITTSBURGH, PA	BLANK0000025702	222.7
	WWCW	D21	DT	BL	LYNCHBURG, VA	DTVBL24812	214.8
	WVBT	D21	DT	CP	VIRGINIA BEACH, VA	BLANK0000028471	286.4
	WMPB	D22	DT	CP	BALTIMORE, MD	BLANK0000025181	144.1
	WTOO-CD	D22	DC	CP	BOLIVAR, PA	BLANK0000027766	149.2
	WWKH-CD	D22	DC	CP	UNIONTOWN, PA	BLANK0000027838	151.2
	WCVE-TV	D22	DT	CP	RICHMOND, VA	BLANK0000027467	173.0

Service area		Terrain-limited			IX-free		Percent IX
23016.8	1,809,181	19564.6	1,642,847	14861.0	791,010	24.04	51.85

Undesired		Total IX		Unique IX		Prcnt Unique IX
WHSV-TV D20 DT BL	703.2	22,760	542.7	19,316	2.77	1.18
WMPT D21 DT APP	3689.9	767,686	1819.6	201,362	9.30	12.26
WFPT D21 DT BL	1992.5	621,862	338.8	44,559	1.73	2.71
WCPB D21 DT CP	160.4	33,378	0.0	0	0.00	0.00
WPNT D21 DT CP	135.8	9,565	27.9	116	0.14	0.01
WWCW D21 DT BL	204.3	38,028	20.1	271	0.10	0.02
WVBT D21 DT CP	116.4	10,025	8.1	44	0.04	0.00

Interference to proposal, scenario 27

**MX: 51.28% interference

	Call	Chan	Svc	Status	City, State	File Number	Distance
Desired:	WVPY	D21	DD	LIC	FRONT ROYAL, VA	BLEDT20140714AAV	
Undesireds:	WHSV-TV	D20	DT	APP	HARRISONBURG, VA	BLANK0000029912	122.8 km
	WMPT	D21	DT	APP	ANNAPOLIS, MD	BLANK0000029874	148.9
	WFPT	D21	DT	BL	FREDERICK, MD	DTVBL40626	94.0
	WCPB	D21	DT	CP	SALISBURY, MD	BLANK0000025176	246.1
	WSEE-TV	D21	DT	CP	ERIE, PA	BLANK0000028628	372.9
	WPNT	D21	DT	BL	PITTSBURGH, PA	DTVBL73907	222.7
	WWCW	D21	DT	BL	LYNCHBURG, VA	DTVBL24812	214.8
	WVBT	D21	DT	CP	VIRGINIA BEACH, VA	BLANK0000028471	286.4
	WMPB	D22	DT	CP	BALTIMORE, MD	BLANK0000025181	144.1
	WTOO-CD	D22	DC	CP	BOLIVAR, PA	BLANK0000027766	149.2
	WWKH-CD	D22	DC	CP	UNIONTOWN, PA	BLANK0000027838	151.2
	WCVE-TV	D22	DT	CP	RICHMOND, VA	BLANK0000027467	173.0

Service area		Terrain-limited			IX-free		Percent IX
23016.8	1,809,181	19564.6	1,642,847	15230.7	800,469	22.15	51.28

Undesired			Total IX		Unique IX	Prcnt Unique IX	
WHSV-TV D20 DT APP	209.2	12,486	168.9	9,788	0.86	0.60	
WMPT D21 DT APP	3689.9	767,686	1899.8	201,651	9.71	12.27	
WFPT D21 DT BL	1992.5	621,862	338.8	44,559	1.73	2.71	
WCPB D21 DT CP	160.4	33,378	0.0	0	0.00	0.00	
WPNT D21 DT BL	139.7	9,922	31.9	116	0.16	0.01	
WWCW D21 DT BL	204.3	38,028	48.2	506	0.25	0.03	
WVBT D21 DT CP	116.4	10,025	8.1	44	0.04	0.00	

Interference to proposal, scenario 28

**MX: 51.85% interference

	Call	Chan	Svc	Status	City, State	File Number	Distance
Desired:	WVPY	D21	DD	LIC	FRONT ROYAL, VA	BLEDT20140714AAV	
Undesireds:	WHSV-TV	D20	DT	BL	HARRISONBURG, VA	DTVBL4688	47.6 km
	WMPT	D21	DT	APP	ANNAPOLIS, MD	BLANK0000029874	148.9
	WFPT	D21	DT	BL	FREDERICK, MD	DTVBL40626	94.0
	WCPB	D21	DT	CP	SALISBURY, MD	BLANK0000025176	246.1
	WSEE-TV	D21	DT	CP	ERIE, PA	BLANK0000028628	372.9
	WPNT	D21	DT	BL	PITTSBURGH, PA	DTVBL73907	222.7
	WWCW	D21	DT	BL	LYNCHBURG, VA	DTVBL24812	214.8
	WVBT	D21	DT	CP	VIRGINIA BEACH, VA	BLANK0000028471	286.4
	WMPB	D22	DT	CP	BALTIMORE, MD	BLANK0000025181	144.1
	WTOO-CD	D22	DC	CP	BOLIVAR, PA	BLANK0000027766	149.2
	WWKH-CD	D22	DC	CP	UNIONTOWN, PA	BLANK0000027838	151.2
	WCVE-TV	D22	DT	CP	RICHMOND, VA	BLANK0000027467	173.0

Service area		Terrain-limited		IX-free		Percent IX	
23016.8	1,809,181	19564.6	1,642,847	14861.0	791,010	24.04	51.85

Undesired			Total IX		Unique IX	Prcnt Unique IX	
WHSV-TV D20 DT BL	703.2	22,760	538.6	19,247	2.75	1.17	
WMPT D21 DT APP	3689.9	767,686	1815.6	201,074	9.28	12.24	
WFPT D21 DT BL	1992.5	621,862	338.8	44,559	1.73	2.71	

WCPB D21 DT CP	160.4	33,378	0.0	0	0.00	0.00
WPNT D21 DT BL	139.7	9,922	27.9	116	0.14	0.01
WWCW D21 DT BL	204.3	38,028	20.1	271	0.10	0.02
WVBT D21 DT CP	116.4	10,025	8.1	44	0.04	0.00

Interference to proposal, scenario 29

**MX: 51.28% interference

	Call	Chan	Svc	Status	City, State	File Number	Distance
Desired:	WVPY	D21	DD	LIC	FRONT ROYAL, VA	BLEDT20140714AAV	
Undesireds:	WHSV-TV	D20	DT	APP	HARRISONBURG, VA	BLANK0000029912	122.8 km
	WMPT	D21	DT	APP	ANNAPOLIS, MD	BLANK0000029874	148.9
	WFPT	D21	DT	BL	FREDERICK, MD	DTVBL40626	94.0
	WCPB	D21	DT	CP	SALISBURY, MD	BLANK0000025176	246.1
	WSEE-TV	D21	DT	CP	ERIE, PA	BLANK0000028628	372.9
	WPNT	D21	DT	CP	PITTSBURGH, PA	BLANK0000025702	222.7
	WWCW	D21	DT	BL	LYNCHBURG, VA	DTVBL24812	214.8
	WVBT	D21	DT	BL	VIRGINIA BEACH, VA	DTVBL65387	286.4
	WMPB	D22	DT	CP	BALTIMORE, MD	BLANK0000025181	144.1
	WTOO-CD	D22	DC	CP	BOLIVAR, PA	BLANK0000027766	149.2
	WWKH-CD	D22	DC	CP	UNIONTOWN, PA	BLANK0000027838	151.2
	WCVE-TV	D22	DT	CP	RICHMOND, VA	BLANK0000027467	173.0

Service area		Terrain-limited		IX-free		Percent IX
23016.8	1,809,181	19564.6	1,642,847	15218.7	800,383	22.21 51.28

Undesired		Total IX		Unique IX	Prcnt Unique IX
WHSV-TV D20 DT APP	209.2	12,486	173.0	9,857	0.88 0.60
WMPT D21 DT APP	3689.9	767,686	1899.7	201,901	9.71 12.29
WFPT D21 DT BL	1992.5	621,862	338.8	44,559	1.73 2.71
WCPB D21 DT CP	160.4	33,378	0.0	0	0.00 0.00
WPNT D21 DT CP	135.8	9,565	31.9	116	0.16 0.01
WWCW D21 DT BL	204.3	38,028	44.1	425	0.23 0.03
WVBT D21 DT BL	188.5	23,669	20.1	130	0.10 0.01

Interference to proposal, scenario 30

**MX: 51.86% interference

	Call	Chan	Svc	Status	City, State	File Number	Distance
Desired:	WVPY	D21	DD	LIC	FRONT ROYAL, VA	BLEDT20140714AAV	
Undesireds:	WHSV-TV	D20	DT	BL	HARRISONBURG, VA	DTVBL4688	47.6 km
	WMPT	D21	DT	APP	ANNAPOLIS, MD	BLANK0000029874	148.9
	WFPT	D21	DT	BL	FREDERICK, MD	DTVBL40626	94.0
	WCPB	D21	DT	CP	SALISBURY, MD	BLANK0000025176	246.1
	WSEE-TV	D21	DT	CP	ERIE, PA	BLANK0000028628	372.9
	WPNT	D21	DT	CP	PITTSBURGH, PA	BLANK0000025702	222.7
	WWCW	D21	DT	BL	LYNCHBURG, VA	DTVBL24812	214.8
	WVBT	D21	DT	BL	VIRGINIA BEACH, VA	DTVBL65387	286.4
	WMPB	D22	DT	CP	BALTIMORE, MD	BLANK0000025181	144.1
	WTOO-CD	D22	DC	CP	BOLIVAR, PA	BLANK0000027766	149.2
	WWKH-CD	D22	DC	CP	UNIONTOWN, PA	BLANK0000027838	151.2
	WCVE-TV	D22	DT	CP	RICHMOND, VA	BLANK0000027467	173.0

Service area		Terrain-limited		IX-free		Percent IX	
23016.8	1,809,181	19564.6	1,642,847	14849.0	790,924	24.10	51.86

Undesired	Total IX		Unique IX		Prcnt Unique IX	
WHSV-TV D20 DT BL	703.2	22,760	542.7	19,316	2.77	1.18
WMPT D21 DT APP	3689.9	767,686	1815.6	201,324	9.28	12.25
WFPT D21 DT BL	1992.5	621,862	338.8	44,559	1.73	2.71
WCPB D21 DT CP	160.4	33,378	0.0	0	0.00	0.00
WPNT D21 DT CP	135.8	9,565	27.9	116	0.14	0.01
WWCW D21 DT BL	204.3	38,028	16.1	190	0.08	0.01
WVBT D21 DT BL	188.5	23,669	20.1	130	0.10	0.01

Interference to proposal, scenario 31

**MX: 51.28% interference

	Call	Chan	Svc	Status	City, State	File Number	Distance
Desired:	WVPY	D21	DD	LIC	FRONT ROYAL, VA	BLEDT20140714AAV	
Undesireds:	WHSV-TV	D20	DT	APP	HARRISONBURG, VA	BLANK0000029912	122.8 km
	WMPT	D21	DT	APP	ANNAPOLIS, MD	BLANK0000029874	148.9
	WFPT	D21	DT	BL	FREDERICK, MD	DTVBL40626	94.0
	WCPB	D21	DT	CP	SALISBURY, MD	BLANK0000025176	246.1
	WSEE-TV	D21	DT	CP	ERIE, PA	BLANK0000028628	372.9
	WPNT	D21	DT	BL	PITTSBURGH, PA	DTVBL73907	222.7
	WWCW	D21	DT	BL	LYNCHBURG, VA	DTVBL24812	214.8
	WVBT	D21	DT	BL	VIRGINIA BEACH, VA	DTVBL65387	286.4
	WMPB	D22	DT	CP	BALTIMORE, MD	BLANK0000025181	144.1
	WTOO-CD	D22	DC	CP	BOLIVAR, PA	BLANK0000027766	149.2
	WWKH-CD	D22	DC	CP	UNIONTOWN, PA	BLANK0000027838	151.2
	WCVE-TV	D22	DT	CP	RICHMOND, VA	BLANK0000027467	173.0

Service area	Terrain-limited	IX-free	Percent IX
23016.8 1,809,181	19564.6 1,642,847	15218.7 800,383	22.21 51.28

Undesired	Total IX	Unique IX	Prcnt Unique IX
WHSV-TV D20 DT APP 209.2	12,486	168.9	9,788 0.86 0.60
WMPT D21 DT APP 3689.9	767,686	1895.8	201,613 9.69 12.27
WFPT D21 DT BL 1992.5	621,862	338.8	44,559 1.73 2.71
WCPB D21 DT CP 160.4	33,378	0.0	0 0.00 0.00
WPNT D21 DT BL 139.7	9,922	31.9	116 0.16 0.01
WWCW D21 DT BL 204.3	38,028	44.1	425 0.23 0.03
WVBT D21 DT BL 188.5	23,669	20.1	130 0.10 0.01

Interference to proposal, scenario 32
**MX: 51.86% interference

	Call	Chan	Svc	Status	City, State	File Number	Distance
Desired:	WVPY	D21	DD	LIC	FRONT ROYAL, VA	BLEDT20140714AAV	

Undesireds:	WHSV-TV	D20	DT	BL	HARRISONBURG, VA	DTVBL4688	47.6 km
	WMPT	D21	DT	APP	ANNAPOLIS, MD	BLANK0000029874	148.9
	WFPT	D21	DT	BL	FREDERICK, MD	DTVBL40626	94.0
	WCPB	D21	DT	CP	SALISBURY, MD	BLANK0000025176	246.1
	WSEE-TV	D21	DT	CP	ERIE, PA	BLANK0000028628	372.9
	WPNT	D21	DT	BL	PITTSBURGH, PA	DTVBL73907	222.7
	WWCW	D21	DT	BL	LYNCHBURG, VA	DTVBL24812	214.8
	WVBT	D21	DT	BL	VIRGINIA BEACH, VA	DTVBL65387	286.4
	WMPB	D22	DT	CP	BALTIMORE, MD	BLANK0000025181	144.1
	WTOO-CD	D22	DC	CP	BOLIVAR, PA	BLANK0000027766	149.2
	WWKH-CD	D22	DC	CP	UNIONTOWN, PA	BLANK0000027838	151.2
	WCVE-TV	D22	DT	CP	RICHMOND, VA	BLANK0000027467	173.0

Service area	Terrain-limited		IX-free		Percent IX	
23016.8 1,809,181	19564.6	1,642,847	14849.0	790,924	24.10	51.86

Undesired	Total IX		Unique IX		Prcnt Unique IX	
WHSV-TV D20 DT BL	703.2	22,760	538.6	19,247	2.75	1.17
WMPT D21 DT APP	3689.9	767,686	1811.6	201,036	9.26	12.24
WFPT D21 DT BL	1992.5	621,862	338.8	44,559	1.73	2.71
WCPB D21 DT CP	160.4	33,378	0.0	0	0.00	0.00
WPNT D21 DT BL	139.7	9,922	27.9	116	0.14	0.01
WWCW D21 DT BL	204.3	38,028	16.1	190	0.08	0.01
WVBT D21 DT BL	188.5	23,669	20.1	130	0.10	0.01

Interference to proposal, scenario 33

**MX: 51.26% interference

	Call	Chan	Svc	Status	City, State	File Number	Distance
Desired:	WVPY	D21	DD	LIC	FRONT ROYAL, VA	BLEDT20140714AAV	
Undesireds:	WHSV-TV	D20	DT	APP	HARRISONBURG, VA	BLANK0000029912	122.8 km
	WMPT	D21	DT	APP	ANNAPOLIS, MD	BLANK0000029874	148.9
	WFPT	D21	DT	CP	FREDERICK, MD	BLANK0000025177	94.0
	WCPB	D21	DT	BL	SALISBURY, MD	DTVBL40618	246.1

WSEE-TV	D21	DT	CP	ERIE, PA	BLANK0000028628	372.9
WPNT	D21	DT	CP	PITTSBURGH, PA	BLANK0000025702	222.7
WWCW	D21	DT	CP	LYNCHBURG, VA	BLANK0000027725	214.8
WVBT	D21	DT	CP	VIRGINIA BEACH, VA	BLANK0000028471	286.4
WMPB	D22	DT	CP	BALTIMORE, MD	BLANK0000025181	144.1
WTOO-CD	D22	DC	CP	BOLIVAR, PA	BLANK0000027766	149.2
WWKH-CD	D22	DC	CP	UNIONTOWN, PA	BLANK0000027838	151.2
WCVE-TV	D22	DT	CP	RICHMOND, VA	BLANK0000027467	173.0

Service area		Terrain-limited		IX-free	Percent IX	
23016.8	1,809,181	19564.6	1,642,847	15238.7	800,738	22.11 51.26

Undesired			Total IX		Unique IX	Prcnt Unique IX	
WHSV-TV D20 DT APP	209.2	12,486	173.0	9,857	0.88	0.60	
WMPT D21 DT APP	3689.9	767,686	1899.8	202,514	9.71	12.33	
WFPT D21 DT CP	1984.6	620,653	326.9	44,152	1.67	2.69	
WCPB D21 DT BL	160.4	28,591	0.0	0	0.00	0.00	
WPNT D21 DT CP	135.8	9,565	31.9	116	0.16	0.01	
WWCW D21 DT CP	208.3	38,170	56.2	915	0.29	0.06	
WVBT D21 DT CP	116.4	10,025	8.1	44	0.04	0.00	

Interference to proposal, scenario 34

**MX: 51.83% interference

	Call	Chan	Svc	Status	City, State	File Number	Distance
Desired:	WVPY	D21	DD	LIC	FRONT ROYAL, VA	BLEDT20140714AAV	
Undesireds:	WHSV-TV	D20	DT	BL	HARRISONBURG, VA	DTVBL4688	47.6 km
	WMPT	D21	DT	APP	ANNAPOLIS, MD	BLANK0000029874	148.9
	WFPT	D21	DT	CP	FREDERICK, MD	BLANK0000025177	94.0
	WCPB	D21	DT	BL	SALISBURY, MD	DTVBL40618	246.1
	WSEE-TV	D21	DT	CP	ERIE, PA	BLANK0000028628	372.9
	WPNT	D21	DT	CP	PITTSBURGH, PA	BLANK0000025702	222.7
	WWCW	D21	DT	CP	LYNCHBURG, VA	BLANK0000027725	214.8
	WVBT	D21	DT	CP	VIRGINIA BEACH, VA	BLANK0000028471	286.4

WMPB	D22	DT	CP	BALTIMORE, MD	BLANK0000025181	144.1
WTOO-CD	D22	DC	CP	BOLIVAR, PA	BLANK0000027766	149.2
WWKH-CD	D22	DC	CP	UNIONTOWN, PA	BLANK0000027838	151.2
WCVE-TV	D22	DT	CP	RICHMOND, VA	BLANK0000027467	173.0

Service area	Terrain-limited	IX-free	Percent IX
23016.8 1,809,181	19564.6 1,642,847	14873.0 791,417	23.98 51.83

Undesired	Total IX	Unique IX	Prcnt Unique IX
WHSV-TV D20 DT BL 703.2	22,760	538.7	19,178
WMPT D21 DT APP 3689.9	767,686	1815.6	201,937
WFPT D21 DT CP 1984.6	620,653	326.9	44,152
WCPB D21 DT BL 160.4	28,591	0.0	0
WPNT D21 DT CP 135.8	9,565	27.9	116
WWCW D21 DT CP 208.3	38,170	24.1	542
WVBT D21 DT CP 116.4	10,025	8.1	44

Interference to proposal, scenario 35

**MX: 51.26% interference

	Call	Chan	Svc	Status	City, State	File Number	Distance
Desired:	WVPY	D21	DD	LIC	FRONT ROYAL, VA	BLEDT20140714AAV	
Undesireds:	WHSV-TV	D20	DT	APP	HARRISONBURG, VA	BLANK0000029912	122.8 km
	WMPT	D21	DT	APP	ANNAPOLIS, MD	BLANK0000029874	148.9
	WFPT	D21	DT	CP	FREDERICK, MD	BLANK0000025177	94.0
	WCPB	D21	DT	BL	SALISBURY, MD	DTVBL40618	246.1
	WSEE-TV	D21	DT	CP	ERIE, PA	BLANK0000028628	372.9
	WPNT	D21	DT	BL	PITTSBURGH, PA	DTVBL73907	222.7
	WWCW	D21	DT	CP	LYNCHBURG, VA	BLANK0000027725	214.8
	WVBT	D21	DT	CP	VIRGINIA BEACH, VA	BLANK0000028471	286.4
	WMPB	D22	DT	CP	BALTIMORE, MD	BLANK0000025181	144.1
	WTOO-CD	D22	DC	CP	BOLIVAR, PA	BLANK0000027766	149.2
	WWKH-CD	D22	DC	CP	UNIONTOWN, PA	BLANK0000027838	151.2
	WCVE-TV	D22	DT	CP	RICHMOND, VA	BLANK0000027467	173.0

Service area		Terrain-limited			IX-free		Percent IX
23016.8	1,809,181	19564.6	1,642,847	15238.7	800,738	22.11	51.26

Undesired		Total IX		Unique IX		Prcnt Unique IX	
WHSV-TV D20 DT APP	209.2	12,486	168.9	9,788	0.86	0.60	
WMPT D21 DT APP	3689.9	767,686	1895.8	202,226	9.69	12.31	
WFPT D21 DT CP	1984.6	620,653	326.9	44,152	1.67	2.69	
WCPB D21 DT BL	160.4	28,591	0.0	0	0.00	0.00	
WPNT D21 DT BL	139.7	9,922	31.9	116	0.16	0.01	
WWCW D21 DT CP	208.3	38,170	56.2	915	0.29	0.06	
WVBT D21 DT CP	116.4	10,025	8.1	44	0.04	0.00	

Interference to proposal, scenario 36

**MX: 51.83% interference

	Call	Chan	Svc	Status	City, State	File Number	Distance
Desired:	WVPY	D21	DD	LIC	FRONT ROYAL, VA	BLEDT20140714AAV	
Undesireds:	WHSV-TV	D20	DT	BL	HARRISONBURG, VA	DTVBL4688	47.6 km
	WMPT	D21	DT	APP	ANNAPOLIS, MD	BLANK0000029874	148.9
	WFPT	D21	DT	CP	FREDERICK, MD	BLANK0000025177	94.0
	WCPB	D21	DT	BL	SALISBURY, MD	DTVBL40618	246.1
	WSEE-TV	D21	DT	CP	ERIE, PA	BLANK0000028628	372.9
	WPNT	D21	DT	BL	PITTSBURGH, PA	DTVBL73907	222.7
	WWCW	D21	DT	CP	LYNCHBURG, VA	BLANK0000027725	214.8
	WVBT	D21	DT	CP	VIRGINIA BEACH, VA	BLANK0000028471	286.4
	WMPB	D22	DT	CP	BALTIMORE, MD	BLANK0000025181	144.1
	WTOO-CD	D22	DC	CP	BOLIVAR, PA	BLANK0000027766	149.2
	WWKH-CD	D22	DC	CP	UNIONTOWN, PA	BLANK0000027838	151.2
	WCVE-TV	D22	DT	CP	RICHMOND, VA	BLANK0000027467	173.0

Service area		Terrain-limited			IX-free		Percent IX
23016.8	1,809,181	19564.6	1,642,847	14873.0	791,417	23.98	51.83

Undesired			Total IX		Unique IX	Prcnt Unique IX	
WHSV-TV D20 DT BL	703.2	22,760	534.6	19,109	2.73	1.16	
WMPT D21 DT APP	3689.9	767,686	1811.7	201,649	9.26	12.27	
WFPT D21 DT CP	1984.6	620,653	326.9	44,152	1.67	2.69	
WCPB D21 DT BL	160.4	28,591	0.0	0	0.00	0.00	
WPNT D21 DT BL	139.7	9,922	27.9	116	0.14	0.01	
WWCW D21 DT CP	208.3	38,170	24.1	542	0.12	0.03	
WVBT D21 DT CP	116.4	10,025	8.1	44	0.04	0.00	

Interference to proposal, scenario 37

**MX: 51.26% interference

	Call	Chan	Svc	Status	City, State	File Number	Distance
Desired:	WVPY	D21	DD	LIC	FRONT ROYAL, VA	BLEDT20140714AAV	
Undesireds:	WHSV-TV	D20	DT	APP	HARRISONBURG, VA	BLANK0000029912	122.8 km
	WMPT	D21	DT	APP	ANNAPOLIS, MD	BLANK0000029874	148.9
	WFPT	D21	DT	CP	FREDERICK, MD	BLANK0000025177	94.0
	WCPB	D21	DT	BL	SALISBURY, MD	DTVBL40618	246.1
	WSEE-TV	D21	DT	CP	ERIE, PA	BLANK0000028628	372.9
	WPNT	D21	DT	CP	PITTSBURGH, PA	BLANK0000025702	222.7
	WWCW	D21	DT	CP	LYNCHBURG, VA	BLANK0000027725	214.8
	WVBT	D21	DT	BL	VIRGINIA BEACH, VA	DTVBL65387	286.4
	WMPB	D22	DT	CP	BALTIMORE, MD	BLANK0000025181	144.1
	WTOO-CD	D22	DC	CP	BOLIVAR, PA	BLANK0000027766	149.2
	WWKH-CD	D22	DC	CP	UNIONTOWN, PA	BLANK0000027838	151.2
	WCVE-TV	D22	DT	CP	RICHMOND, VA	BLANK0000027467	173.0

Service area		Terrain-limited		IX-free		Percent IX	
23016.8	1,809,181	19564.6	1,642,847	15226.6	800,652	22.17	51.26

Undesired			Total IX		Unique IX	Prcnt Unique IX	
WHSV-TV D20 DT APP	209.2	12,486	173.0	9,857	0.88	0.60	
WMPT D21 DT APP	3689.9	767,686	1895.8	202,476	9.69	12.32	
WFPT D21 DT CP	1984.6	620,653	326.9	44,152	1.67	2.69	

WCPB D21 DT BL	160.4	28,591	0.0	0	0.00	0.00
WPNT D21 DT CP	135.8	9,565	31.9	116	0.16	0.01
WWCW D21 DT CP	208.3	38,170	52.1	834	0.27	0.05
WVBT D21 DT BL	188.5	23,669	20.1	130	0.10	0.01

Interference to proposal, scenario 38

**MX: 51.83% interference

	Call	Chan	Svc	Status	City, State	File Number	Distance
Desired:	WVPY	D21	DD	LIC	FRONT ROYAL, VA	BLEDT20140714AAV	
Undesireds:	WHSV-TV	D20	DT	BL	HARRISONBURG, VA	DTVBL4688	47.6 km
	WMPT	D21	DT	APP	ANNAPOLIS, MD	BLANK0000029874	148.9
	WFPT	D21	DT	CP	FREDERICK, MD	BLANK0000025177	94.0
	WCPB	D21	DT	BL	SALISBURY, MD	DTVBL40618	246.1
	WSEE-TV	D21	DT	CP	ERIE, PA	BLANK0000028628	372.9
	WPNT	D21	DT	CP	PITTSBURGH, PA	BLANK0000025702	222.7
	WWCW	D21	DT	CP	LYNCHBURG, VA	BLANK0000027725	214.8
	WVBT	D21	DT	BL	VIRGINIA BEACH, VA	DTVBL65387	286.4
	WMPB	D22	DT	CP	BALTIMORE, MD	BLANK0000025181	144.1
	WTOO-CD	D22	DC	CP	BOLIVAR, PA	BLANK0000027766	149.2
	WWKH-CD	D22	DC	CP	UNIONTOWN, PA	BLANK0000027838	151.2
	WCVE-TV	D22	DT	CP	RICHMOND, VA	BLANK0000027467	173.0

Service area		Terrain-limited		IX-free		Percent IX
23016.8	1,809,181	19564.6	1,642,847	14860.9	791,331	24.04 51.83

Undesired		Total IX		Unique IX	Prcnt Unique IX
WHSV-TV D20 DT BL	703.2	22,760	538.7	19,178	2.75 1.17
WMPT D21 DT APP	3689.9	767,686	1811.6	201,899	9.26 12.29
WFPT D21 DT CP	1984.6	620,653	326.9	44,152	1.67 2.69
WCPB D21 DT BL	160.4	28,591	0.0	0	0.00 0.00
WPNT D21 DT CP	135.8	9,565	27.9	116	0.14 0.01
WWCW D21 DT CP	208.3	38,170	20.0	461	0.10 0.03
WVBT D21 DT BL	188.5	23,669	20.1	130	0.10 0.01

Interference to proposal, scenario 39

**MX: 51.26% interference

	Call	Chan	Svc	Status	City, State	File Number	Distance
Desired:	WVPY	D21	DD	LIC	FRONT ROYAL, VA	BLEDT20140714AAV	
Undesireds:	WHSV-TV	D20	DT	APP	HARRISONBURG, VA	BLANK0000029912	122.8 km
	WMPT	D21	DT	APP	ANNAPOLIS, MD	BLANK0000029874	148.9
	WFPT	D21	DT	CP	FREDERICK, MD	BLANK0000025177	94.0
	WCPB	D21	DT	BL	SALISBURY, MD	DTVBL40618	246.1
	WSEE-TV	D21	DT	CP	ERIE, PA	BLANK0000028628	372.9
	WPNT	D21	DT	BL	PITTSBURGH, PA	DTVBL73907	222.7
	WWCW	D21	DT	CP	LYNCHBURG, VA	BLANK0000027725	214.8
	WVBT	D21	DT	BL	VIRGINIA BEACH, VA	DTVBL65387	286.4
	WMPB	D22	DT	CP	BALTIMORE, MD	BLANK0000025181	144.1
	WTOO-CD	D22	DC	CP	BOLIVAR, PA	BLANK0000027766	149.2
	WWKH-CD	D22	DC	CP	UNIONTOWN, PA	BLANK0000027838	151.2
	WCVE-TV	D22	DT	CP	RICHMOND, VA	BLANK0000027467	173.0

Service area		Terrain-limited		IX-free		Percent IX	
23016.8	1,809,181	19564.6	1,642,847	15226.6	800,652	22.17	51.26

Undesired	Total IX		Unique IX		Prcnt Unique IX	
WHSV-TV D20 DT APP	209.2	12,486	168.9	9,788	0.86	0.60
WMPT D21 DT APP	3689.9	767,686	1891.8	202,188	9.67	12.31
WFPT D21 DT CP	1984.6	620,653	326.9	44,152	1.67	2.69
WCPB D21 DT BL	160.4	28,591	0.0	0	0.00	0.00
WPNT D21 DT BL	139.7	9,922	31.9	116	0.16	0.01
WWCW D21 DT CP	208.3	38,170	52.1	834	0.27	0.05
WVBT D21 DT BL	188.5	23,669	20.1	130	0.10	0.01

Interference to proposal, scenario 40

**MX: 51.83% interference

	Call	Chan	Svc	Status	City, State	File Number	Distance
Desired:	WVPY	D21	DD	LIC	FRONT ROYAL, VA	BLEDT20140714AAV	
Undesireds:	WHSV-TV	D20	DT	BL	HARRISONBURG, VA	DTVBL4688	47.6 km
	WMPT	D21	DT	APP	ANNAPOLIS, MD	BLANK0000029874	148.9
	WFPT	D21	DT	CP	FREDERICK, MD	BLANK0000025177	94.0
	WCPB	D21	DT	BL	SALISBURY, MD	DTVBL40618	246.1
	WSEE-TV	D21	DT	CP	ERIE, PA	BLANK0000028628	372.9
	WPNT	D21	DT	BL	PITTSBURGH, PA	DTVBL73907	222.7
	WWCW	D21	DT	CP	LYNCHBURG, VA	BLANK0000027725	214.8
	WVBT	D21	DT	BL	VIRGINIA BEACH, VA	DTVBL65387	286.4
	WMPB	D22	DT	CP	BALTIMORE, MD	BLANK0000025181	144.1
	WTOO-CD	D22	DC	CP	BOLIVAR, PA	BLANK0000027766	149.2
	WWKH-CD	D22	DC	CP	UNIONTOWN, PA	BLANK0000027838	151.2
	WCVE-TV	D22	DT	CP	RICHMOND, VA	BLANK0000027467	173.0

Service area	Terrain-limited	IX-free	Percent IX
23016.8 1,809,181	19564.6 1,642,847	14860.9 791,331	24.04 51.83

Undesired	Total IX	Unique IX	Prcnt Unique IX
WHSV-TV D20 DT BL 703.2	22,760	534.6	19,109 2.73 1.16
WMPT D21 DT APP 3689.9	767,686	1807.7	201,611 9.24 12.27
WFPT D21 DT CP 1984.6	620,653	326.9	44,152 1.67 2.69
WCPB D21 DT BL 160.4	28,591	0.0	0 0.00 0.00
WPNT D21 DT BL 139.7	9,922	27.9	116 0.14 0.01
WWCW D21 DT CP 208.3	38,170	20.0	461 0.10 0.03
WVBT D21 DT BL 188.5	23,669	20.1	130 0.10 0.01

Interference to proposal, scenario 41
 **MX: 51.25% interference

	Call	Chan	Svc	Status	City, State	File Number	Distance
Desired:	WVPY	D21	DD	LIC	FRONT ROYAL, VA	BLEDT20140714AAV	

Undesireds:	WHSV-TV	D20	DT	APP	HARRISONBURG, VA	BLANK0000029912	122.8 km
	WMPT	D21	DT	APP	ANNAPOLIS, MD	BLANK0000029874	148.9
	WFPT	D21	DT	CP	FREDERICK, MD	BLANK0000025177	94.0
	WCPB	D21	DT	BL	SALISBURY, MD	DTVBL40618	246.1
	WSEE-TV	D21	DT	CP	ERIE, PA	BLANK0000028628	372.9
	WPNT	D21	DT	CP	PITTSBURGH, PA	BLANK0000025702	222.7
	WWCW	D21	DT	BL	LYNCHBURG, VA	DTVBL24812	214.8
	WVBT	D21	DT	CP	VIRGINIA BEACH, VA	BLANK0000028471	286.4
	WMPB	D22	DT	CP	BALTIMORE, MD	BLANK0000025181	144.1
	WTOO-CD	D22	DC	CP	BOLIVAR, PA	BLANK0000027766	149.2
	WWKH-CD	D22	DC	CP	UNIONTOWN, PA	BLANK0000027838	151.2
	WCVE-TV	D22	DT	CP	RICHMOND, VA	BLANK0000027467	173.0

Service area		Terrain-limited		IX-free		Percent IX	
23016.8	1,809,181	19564.6	1,642,847	15242.7	800,876	22.09	51.25

Undesired				Total IX		Unique IX	Prcnt Unique IX
WHSV-TV D20 DT APP	209.2	12,486	173.0	9,857	0.88	0.60	
WMPT D21 DT APP	3689.9	767,686	1899.8	202,514	9.71	12.33	
WFPT D21 DT CP	1984.6	620,653	326.9	44,152	1.67	2.69	
WCPB D21 DT BL	160.4	28,591	0.0	0	0.00	0.00	
WPNT D21 DT CP	135.8	9,565	31.9	116	0.16	0.01	
WWCW D21 DT BL	204.3	38,028	52.1	777	0.27	0.05	
WVBT D21 DT CP	116.4	10,025	8.1	44	0.04	0.00	

Interference to proposal, scenario 42

**MX: 51.83% interference

	Call	Chan	Svc	Status	City, State	File Number	Distance
Desired:	WVPY	D21	DD	LIC	FRONT ROYAL, VA	BLEDT20140714AAV	
Undesireds:	WHSV-TV	D20	DT	BL	HARRISONBURG, VA	DTVBL4688	47.6 km
	WMPT	D21	DT	APP	ANNAPOLIS, MD	BLANK0000029874	148.9
	WFPT	D21	DT	CP	FREDERICK, MD	BLANK0000025177	94.0
	WCPB	D21	DT	BL	SALISBURY, MD	DTVBL40618	246.1

WSEE-TV	D21	DT	CP	ERIE, PA	BLANK0000028628	372.9
WPNT	D21	DT	CP	PITTSBURGH, PA	BLANK0000025702	222.7
WWCW	D21	DT	BL	LYNCHBURG, VA	DTVBL24812	214.8
WVBT	D21	DT	CP	VIRGINIA BEACH, VA	BLANK0000028471	286.4
WMPB	D22	DT	CP	BALTIMORE, MD	BLANK0000025181	144.1
WTOO-CD	D22	DC	CP	BOLIVAR, PA	BLANK0000027766	149.2
WWKH-CD	D22	DC	CP	UNIONTOWN, PA	BLANK0000027838	151.2
WCVE-TV	D22	DT	CP	RICHMOND, VA	BLANK0000027467	173.0

Service area		Terrain-limited		IX-free	Percent IX	
23016.8	1,809,181	19564.6	1,642,847	14873.0	791,417	23.98 51.83

Undesired	Total IX			Unique IX	Prcnt Unique IX	
WHSV-TV D20 DT BL	703.2	22,760	542.7	19,316	2.77	1.18
WMPT D21 DT APP	3689.9	767,686	1815.6	201,937	9.28	12.29
WFPT D21 DT CP	1984.6	620,653	326.9	44,152	1.67	2.69
WCPB D21 DT BL	160.4	28,591	0.0	0	0.00	0.00
WPNT D21 DT CP	135.8	9,565	27.9	116	0.14	0.01
WWCW D21 DT BL	204.3	38,028	24.1	542	0.12	0.03
WVBT D21 DT CP	116.4	10,025	8.1	44	0.04	0.00

Interference to proposal, scenario 43

**MX: 51.25% interference

	Call	Chan	Svc	Status	City, State	File Number	Distance
Desired:	WVPY	D21	DD	LIC	FRONT ROYAL, VA	BLEDT20140714AAV	
Undesireds:	WHSV-TV	D20	DT	APP	HARRISONBURG, VA	BLANK0000029912	122.8 km
	WMPT	D21	DT	APP	ANNAPOLIS, MD	BLANK0000029874	148.9
	WFPT	D21	DT	CP	FREDERICK, MD	BLANK0000025177	94.0
	WCPB	D21	DT	BL	SALISBURY, MD	DTVBL40618	246.1
	WSEE-TV	D21	DT	CP	ERIE, PA	BLANK0000028628	372.9
	WPNT	D21	DT	BL	PITTSBURGH, PA	DTVBL73907	222.7
	WWCW	D21	DT	BL	LYNCHBURG, VA	DTVBL24812	214.8
	WVBT	D21	DT	CP	VIRGINIA BEACH, VA	BLANK0000028471	286.4

WMPB	D22	DT	CP	BALTIMORE, MD	BLANK0000025181	144.1
WTOO-CD	D22	DC	CP	BOLIVAR, PA	BLANK0000027766	149.2
WWKH-CD	D22	DC	CP	UNIONTOWN, PA	BLANK0000027838	151.2
WCVE-TV	D22	DT	CP	RICHMOND, VA	BLANK0000027467	173.0

Service area	Terrain-limited	IX-free	Percent IX
23016.8 1,809,181	19564.6 1,642,847	15242.7 800,876	22.09 51.25

Undesired	Total IX	Unique IX	Prcnt Unique IX
WHSV-TV D20 DT APP 209.2	12,486	168.9	9,788 0.86 0.60
WMPT D21 DT APP 3689.9	767,686	1895.8	202,226 9.69 12.31
WFPT D21 DT CP 1984.6	620,653	326.9	44,152 1.67 2.69
WCPB D21 DT BL 160.4	28,591	0.0	0 0.00 0.00
WPNT D21 DT BL 139.7	9,922	31.9	116 0.16 0.01
WWCW D21 DT BL 204.3	38,028	52.1	777 0.27 0.05
WVBT D21 DT CP 116.4	10,025	8.1	44 0.04 0.00

Interference to proposal, scenario 44

**MX: 51.83% interference

	Call	Chan	Svc	Status	City, State	File Number	Distance
Desired:	WVPY	D21	DD	LIC	FRONT ROYAL, VA	BLEDT20140714AAV	
Undesireds:	WHSV-TV	D20	DT	BL	HARRISONBURG, VA	DTVBL4688	47.6 km
	WMPT	D21	DT	APP	ANNAPOLIS, MD	BLANK0000029874	148.9
	WFPT	D21	DT	CP	FREDERICK, MD	BLANK0000025177	94.0
	WCPB	D21	DT	BL	SALISBURY, MD	DTVBL40618	246.1
	WSEE-TV	D21	DT	CP	ERIE, PA	BLANK0000028628	372.9
	WPNT	D21	DT	BL	PITTSBURGH, PA	DTVBL73907	222.7
	WWCW	D21	DT	BL	LYNCHBURG, VA	DTVBL24812	214.8
	WVBT	D21	DT	CP	VIRGINIA BEACH, VA	BLANK0000028471	286.4
	WMPB	D22	DT	CP	BALTIMORE, MD	BLANK0000025181	144.1
	WTOO-CD	D22	DC	CP	BOLIVAR, PA	BLANK0000027766	149.2
	WWKH-CD	D22	DC	CP	UNIONTOWN, PA	BLANK0000027838	151.2
	WCVE-TV	D22	DT	CP	RICHMOND, VA	BLANK0000027467	173.0

Service area		Terrain-limited			IX-free		Percent IX
23016.8	1,809,181	19564.6	1,642,847	14873.0	791,417	23.98	51.83

Undesired		Total IX		Unique IX		Prcnt Unique IX	
WHSV-TV D20 DT BL	703.2	22,760	538.6	19,247	2.75	1.17	
WMPT D21 DT APP	3689.9	767,686	1811.7	201,649	9.26	12.27	
WFPT D21 DT CP	1984.6	620,653	326.9	44,152	1.67	2.69	
WCPB D21 DT BL	160.4	28,591	0.0	0	0.00	0.00	
WPNT D21 DT BL	139.7	9,922	27.9	116	0.14	0.01	
WWCW D21 DT BL	204.3	38,028	24.1	542	0.12	0.03	
WVBT D21 DT CP	116.4	10,025	8.1	44	0.04	0.00	

Interference to proposal, scenario 45
**MX: 51.26% interference

	Call	Chan	Svc	Status	City, State	File Number	Distance
Desired:	WVPY	D21	DD	LIC	FRONT ROYAL, VA	BLEDT20140714AAV	
Undesireds:	WHSV-TV	D20	DT	APP	HARRISONBURG, VA	BLANK0000029912	122.8 km
	WMPT	D21	DT	APP	ANNAPOLIS, MD	BLANK0000029874	148.9
	WFPT	D21	DT	CP	FREDERICK, MD	BLANK0000025177	94.0
	WCPB	D21	DT	BL	SALISBURY, MD	DTVBL40618	246.1
	WSEE-TV	D21	DT	CP	ERIE, PA	BLANK0000028628	372.9
	WPNT	D21	DT	CP	PITTSBURGH, PA	BLANK0000025702	222.7
	WWCW	D21	DT	BL	LYNCHBURG, VA	DTVBL24812	214.8
	WVBT	D21	DT	BL	VIRGINIA BEACH, VA	DTVBL65387	286.4
	WMPB	D22	DT	CP	BALTIMORE, MD	BLANK0000025181	144.1
	WTOO-CD	D22	DC	CP	BOLIVAR, PA	BLANK0000027766	149.2
	WWKH-CD	D22	DC	CP	UNIONTOWN, PA	BLANK0000027838	151.2
	WCVE-TV	D22	DT	CP	RICHMOND, VA	BLANK0000027467	173.0

Service area		Terrain-limited			IX-free		Percent IX
23016.8	1,809,181	19564.6	1,642,847	15230.6	800,790	22.15	51.26

Undesired			Total IX		Unique IX	Prcnt Unique IX	
WHSV-TV D20 DT APP	209.2	12,486	173.0	9,857	0.88	0.60	
WMPT D21 DT APP	3689.9	767,686	1895.8	202,476	9.69	12.32	
WFPT D21 DT CP	1984.6	620,653	326.9	44,152	1.67	2.69	
WCPB D21 DT BL	160.4	28,591	0.0	0	0.00	0.00	
WPNT D21 DT CP	135.8	9,565	31.9	116	0.16	0.01	
WWCW D21 DT BL	204.3	38,028	48.1	696	0.25	0.04	
WVBT D21 DT BL	188.5	23,669	20.1	130	0.10	0.01	

Interference to proposal, scenario 46

**MX: 51.83% interference

	Call	Chan	Svc	Status	City, State	File Number	Distance
Desired:	WVPY	D21	DD	LIC	FRONT ROYAL, VA	BLEDT20140714AAV	
Undesireds:	WHSV-TV	D20	DT	BL	HARRISONBURG, VA	DTVBL4688	47.6 km
	WMPT	D21	DT	APP	ANNAPOLIS, MD	BLANK0000029874	148.9
	WFPT	D21	DT	CP	FREDERICK, MD	BLANK0000025177	94.0
	WCPB	D21	DT	BL	SALISBURY, MD	DTVBL40618	246.1
	WSEE-TV	D21	DT	CP	ERIE, PA	BLANK0000028628	372.9
	WPNT	D21	DT	CP	PITTSBURGH, PA	BLANK0000025702	222.7
	WWCW	D21	DT	BL	LYNCHBURG, VA	DTVBL24812	214.8
	WVBT	D21	DT	BL	VIRGINIA BEACH, VA	DTVBL65387	286.4
	WMPB	D22	DT	CP	BALTIMORE, MD	BLANK0000025181	144.1
	WTOO-CD	D22	DC	CP	BOLIVAR, PA	BLANK0000027766	149.2
	WWKH-CD	D22	DC	CP	UNIONTOWN, PA	BLANK0000027838	151.2
	WCVE-TV	D22	DT	CP	RICHMOND, VA	BLANK0000027467	173.0

Service area		Terrain-limited		IX-free	Percent IX	
23016.8	1,809,181	19564.6	1,642,847	14860.9	791,331	24.04 51.83

Undesired			Total IX		Unique IX	Prcnt Unique IX	
WHSV-TV D20 DT BL	703.2	22,760	542.7	19,316	2.77	1.18	
WMPT D21 DT APP	3689.9	767,686	1811.6	201,899	9.26	12.29	
WFPT D21 DT CP	1984.6	620,653	326.9	44,152	1.67	2.69	

WCPB D21 DT BL	160.4	28,591	0.0	0	0.00	0.00
WPNT D21 DT CP	135.8	9,565	27.9	116	0.14	0.01
WWCW D21 DT BL	204.3	38,028	20.0	461	0.10	0.03
WVBT D21 DT BL	188.5	23,669	20.1	130	0.10	0.01

Interference to proposal, scenario 47

**MX: 51.26% interference

	Call	Chan	Svc	Status	City, State	File Number	Distance
Desired:	WVPY	D21	DD	LIC	FRONT ROYAL, VA	BLEDT20140714AAV	
Undesireds:	WHSV-TV	D20	DT	APP	HARRISONBURG, VA	BLANK0000029912	122.8 km
	WMPT	D21	DT	APP	ANNAPOLIS, MD	BLANK0000029874	148.9
	WFPT	D21	DT	CP	FREDERICK, MD	BLANK0000025177	94.0
	WCPB	D21	DT	BL	SALISBURY, MD	DTVBL40618	246.1
	WSEE-TV	D21	DT	CP	ERIE, PA	BLANK0000028628	372.9
	WPNT	D21	DT	BL	PITTSBURGH, PA	DTVBL73907	222.7
	WWCW	D21	DT	BL	LYNCHBURG, VA	DTVBL24812	214.8
	WVBT	D21	DT	BL	VIRGINIA BEACH, VA	DTVBL65387	286.4
	WMPB	D22	DT	CP	BALTIMORE, MD	BLANK0000025181	144.1
	WTOO-CD	D22	DC	CP	BOLIVAR, PA	BLANK0000027766	149.2
	WWKH-CD	D22	DC	CP	UNIONTOWN, PA	BLANK0000027838	151.2
	WCVE-TV	D22	DT	CP	RICHMOND, VA	BLANK0000027467	173.0

Service area		Terrain-limited		IX-free		Percent IX
23016.8	1,809,181	19564.6	1,642,847	15230.6	800,790	22.15 51.26

Undesired	Total IX	Unique IX	Prcnt Unique IX
WHSV-TV D20 DT APP	209.2 12,486 168.9	9,788	0.86 0.60
WMPT D21 DT APP	3689.9 767,686 1891.8	202,188	9.67 12.31
WFPT D21 DT CP	1984.6 620,653 326.9	44,152	1.67 2.69
WCPB D21 DT BL	160.4 28,591 0.0	0	0.00 0.00
WPNT D21 DT BL	139.7 9,922 31.9	116	0.16 0.01
WWCW D21 DT BL	204.3 38,028 48.1	696	0.25 0.04
WVBT D21 DT BL	188.5 23,669 20.1	130	0.10 0.01

Interference to proposal, scenario 48

**MX: 51.83% interference

	Call	Chan	Svc	Status	City, State	File Number	Distance
Desired:	WVPY	D21	DD	LIC	FRONT ROYAL, VA	BLEDT20140714AAV	
Undesireds:	WHSV-TV	D20	DT	BL	HARRISONBURG, VA	DTVBL4688	47.6 km
	WMPT	D21	DT	APP	ANNAPOLIS, MD	BLANK0000029874	148.9
	WFPT	D21	DT	CP	FREDERICK, MD	BLANK0000025177	94.0
	WCPB	D21	DT	BL	SALISBURY, MD	DTVBL40618	246.1
	WSEE-TV	D21	DT	CP	ERIE, PA	BLANK0000028628	372.9
	WPNT	D21	DT	BL	PITTSBURGH, PA	DTVBL73907	222.7
	WWCW	D21	DT	BL	LYNCHBURG, VA	DTVBL24812	214.8
	WVBT	D21	DT	BL	VIRGINIA BEACH, VA	DTVBL65387	286.4
	WMPB	D22	DT	CP	BALTIMORE, MD	BLANK0000025181	144.1
	WTOO-CD	D22	DC	CP	BOLIVAR, PA	BLANK0000027766	149.2
	WWKH-CD	D22	DC	CP	UNIONTOWN, PA	BLANK0000027838	151.2
	WCVE-TV	D22	DT	CP	RICHMOND, VA	BLANK0000027467	173.0

Service area		Terrain-limited		IX-free		Percent IX	
23016.8	1,809,181	19564.6	1,642,847	14860.9	791,331	24.04	51.83

Undesired	Total IX		Unique IX		Prcnt Unique IX	
WHSV-TV D20 DT BL	703.2	22,760	538.6	19,247	2.75	1.17
WMPT D21 DT APP	3689.9	767,686	1807.7	201,611	9.24	12.27
WFPT D21 DT CP	1984.6	620,653	326.9	44,152	1.67	2.69
WCPB D21 DT BL	160.4	28,591	0.0	0	0.00	0.00
WPNT D21 DT BL	139.7	9,922	27.9	116	0.14	0.01
WWCW D21 DT BL	204.3	38,028	20.0	461	0.10	0.03
WVBT D21 DT BL	188.5	23,669	20.1	130	0.10	0.01

Interference to proposal, scenario 49

**MX: 51.28% interference

	Call	Chan	Svc	Status	City, State	File Number	Distance
Desired:	WVPY	D21	DD	LIC	FRONT ROYAL, VA	BLEDT20140714AAV	
Undesireds:	WHSV-TV	D20	DT	APP	HARRISONBURG, VA	BLANK0000029912	122.8 km
	WMPT	D21	DT	APP	ANNAPOLIS, MD	BLANK0000029874	148.9
	WFPT	D21	DT	BL	FREDERICK, MD	DTVBL40626	94.0
	WCPB	D21	DT	BL	SALISBURY, MD	DTVBL40618	246.1
	WSEE-TV	D21	DT	CP	ERIE, PA	BLANK0000028628	372.9
	WPNT	D21	DT	CP	PITTSBURGH, PA	BLANK0000025702	222.7
	WWCW	D21	DT	CP	LYNCHBURG, VA	BLANK0000027725	214.8
	WVBT	D21	DT	CP	VIRGINIA BEACH, VA	BLANK0000028471	286.4
	WMPB	D22	DT	CP	BALTIMORE, MD	BLANK0000025181	144.1
	WTOO-CD	D22	DC	CP	BOLIVAR, PA	BLANK0000027766	149.2
	WWKH-CD	D22	DC	CP	UNIONTOWN, PA	BLANK0000027838	151.2
	WCVE-TV	D22	DT	CP	RICHMOND, VA	BLANK0000027467	173.0

Service area	Terrain-limited	IX-free	Percent IX
23016.8 1,809,181	19564.6 1,642,847	15226.7 800,331	22.17 51.28

Undesired	Total IX	Unique IX	Prcnt Unique IX
WHSV-TV D20 DT APP 209.2	12,486	173.0	9,857 0.88 0.60
WMPT D21 DT APP 3689.9	767,686	1903.7	201,939 9.73 12.29
WFPT D21 DT BL 1992.5	621,862	338.8	44,559 1.73 2.71
WCPB D21 DT BL 160.4	28,591	0.0	0 0.00 0.00
WPNT D21 DT CP 135.8	9,565	31.9	116 0.16 0.01
WWCW D21 DT CP 208.3	38,170	52.2	644 0.27 0.04
WVBT D21 DT CP 116.4	10,025	8.1	44 0.04 0.00

Interference to proposal, scenario 50
 **MX: 51.85% interference

	Call	Chan	Svc	Status	City, State	File Number	Distance
Desired:	WVPY	D21	DD	LIC	FRONT ROYAL, VA	BLEDT20140714AAV	

Undesireds:	WHSV-TV	D20	DT	BL	HARRISONBURG, VA	DTVBL4688	47.6 km
	WMPT	D21	DT	APP	ANNAPOLIS, MD	BLANK0000029874	148.9
	WFPT	D21	DT	BL	FREDERICK, MD	DTVBL40626	94.0
	WCPB	D21	DT	BL	SALISBURY, MD	DTVBL40618	246.1
	WSEE-TV	D21	DT	CP	ERIE, PA	BLANK0000028628	372.9
	WPNT	D21	DT	CP	PITTSBURGH, PA	BLANK0000025702	222.7
	WWCW	D21	DT	CP	LYNCHBURG, VA	BLANK0000027725	214.8
	WVBT	D21	DT	CP	VIRGINIA BEACH, VA	BLANK0000028471	286.4
	WMPB	D22	DT	CP	BALTIMORE, MD	BLANK0000025181	144.1
	WTOO-CD	D22	DC	CP	BOLIVAR, PA	BLANK0000027766	149.2
	WWKH-CD	D22	DC	CP	UNIONTOWN, PA	BLANK0000027838	151.2
	WCVE-TV	D22	DT	CP	RICHMOND, VA	BLANK0000027467	173.0

Service area		Terrain-limited		IX-free		Percent IX	
23016.8	1,809,181	19564.6	1,642,847	14861.0	791,010	24.04	51.85

Undesired				Total IX		Unique IX	Prcnt Unique IX
WHSV-TV D20 DT BL	703.2	22,760	538.7	19,178	2.75	1.17	
WMPT D21 DT APP	3689.9	767,686	1819.6	201,362	9.30	12.26	
WFPT D21 DT BL	1992.5	621,862	338.8	44,559	1.73	2.71	
WCPB D21 DT BL	160.4	28,591	0.0	0	0.00	0.00	
WPNT D21 DT CP	135.8	9,565	27.9	116	0.14	0.01	
WWCW D21 DT CP	208.3	38,170	20.1	271	0.10	0.02	
WVBT D21 DT CP	116.4	10,025	8.1	44	0.04	0.00	

Interference to proposal, scenario 51

**MX: 51.28% interference

	Call	Chan	Svc	Status	City, State	File Number	Distance
Desired:	WVPY	D21	DD	LIC	FRONT ROYAL, VA	BLEDT20140714AAV	
Undesireds:	WHSV-TV	D20	DT	APP	HARRISONBURG, VA	BLANK0000029912	122.8 km
	WMPT	D21	DT	APP	ANNAPOLIS, MD	BLANK0000029874	148.9
	WFPT	D21	DT	BL	FREDERICK, MD	DTVBL40626	94.0
	WCPB	D21	DT	BL	SALISBURY, MD	DTVBL40618	246.1

WSEE-TV	D21	DT	CP	ERIE, PA	BLANK0000028628	372.9
WPNT	D21	DT	BL	PITTSBURGH, PA	DTVBL73907	222.7
WWCW	D21	DT	CP	LYNCHBURG, VA	BLANK0000027725	214.8
WVBT	D21	DT	CP	VIRGINIA BEACH, VA	BLANK0000028471	286.4
WMPB	D22	DT	CP	BALTIMORE, MD	BLANK0000025181	144.1
WTOO-CD	D22	DC	CP	BOLIVAR, PA	BLANK0000027766	149.2
WWKH-CD	D22	DC	CP	UNIONTOWN, PA	BLANK0000027838	151.2
WCVE-TV	D22	DT	CP	RICHMOND, VA	BLANK0000027467	173.0

Service area		Terrain-limited		IX-free	Percent IX	
23016.8	1,809,181	19564.6	1,642,847	15226.7	800,331	22.17 51.28

Undesired			Total IX		Unique IX	Prcnt Unique IX	
WHSV-TV D20 DT APP	209.2	12,486	168.9	9,788	0.86	0.60	
WMPT D21 DT APP	3689.9	767,686	1899.8	201,651	9.71	12.27	
WFPT D21 DT BL	1992.5	621,862	338.8	44,559	1.73	2.71	
WCPB D21 DT BL	160.4	28,591	0.0	0	0.00	0.00	
WPNT D21 DT BL	139.7	9,922	31.9	116	0.16	0.01	
WWCW D21 DT CP	208.3	38,170	52.2	644	0.27	0.04	
WVBT D21 DT CP	116.4	10,025	8.1	44	0.04	0.00	

Interference to proposal, scenario 52

**MX: 51.85% interference

	Call	Chan	Svc	Status	City, State	File Number	Distance
Desired:	WVPY	D21	DD	LIC	FRONT ROYAL, VA	BLEDT20140714AAV	
Undesireds:	WHSV-TV	D20	DT	BL	HARRISONBURG, VA	DTVBL4688	47.6 km
	WMPT	D21	DT	APP	ANNAPOLIS, MD	BLANK0000029874	148.9
	WFPT	D21	DT	BL	FREDERICK, MD	DTVBL40626	94.0
	WCPB	D21	DT	BL	SALISBURY, MD	DTVBL40618	246.1
	WSEE-TV	D21	DT	CP	ERIE, PA	BLANK0000028628	372.9
	WPNT	D21	DT	BL	PITTSBURGH, PA	DTVBL73907	222.7
	WWCW	D21	DT	CP	LYNCHBURG, VA	BLANK0000027725	214.8
	WVBT	D21	DT	CP	VIRGINIA BEACH, VA	BLANK0000028471	286.4

WMPB	D22	DT	CP	BALTIMORE, MD	BLANK0000025181	144.1
WTOO-CD	D22	DC	CP	BOLIVAR, PA	BLANK0000027766	149.2
WWKH-CD	D22	DC	CP	UNIONTOWN, PA	BLANK0000027838	151.2
WCVE-TV	D22	DT	CP	RICHMOND, VA	BLANK0000027467	173.0

Service area	Terrain-limited	IX-free	Percent IX
23016.8 1,809,181	19564.6 1,642,847	14861.0 791,010	24.04 51.85

Undesired	Total IX	Unique IX	Prcnt Unique IX
WHSV-TV D20 DT BL 703.2	22,760	534.6	19,109 2.73 1.16
WMPT D21 DT APP 3689.9	767,686	1815.6	201,074 9.28 12.24
WFPT D21 DT BL 1992.5	621,862	338.8	44,559 1.73 2.71
WCPB D21 DT BL 160.4	28,591	0.0	0 0.00 0.00
WPNT D21 DT BL 139.7	9,922	27.9	116 0.14 0.01
WWCW D21 DT CP 208.3	38,170	20.1	271 0.10 0.02
WVBT D21 DT CP 116.4	10,025	8.1	44 0.04 0.00

Interference to proposal, scenario 53

**MX: 51.29% interference

	Call	Chan	Svc	Status	City, State	File Number	Distance
Desired:	WVPY	D21	DD	LIC	FRONT ROYAL, VA	BLEDT20140714AAV	
Undesireds:	WHSV-TV	D20	DT	APP	HARRISONBURG, VA	BLANK0000029912	122.8 km
	WMPT	D21	DT	APP	ANNAPOLIS, MD	BLANK0000029874	148.9
	WFPT	D21	DT	BL	FREDERICK, MD	DTVBL40626	94.0
	WCPB	D21	DT	BL	SALISBURY, MD	DTVBL40618	246.1
	WSEE-TV	D21	DT	CP	ERIE, PA	BLANK0000028628	372.9
	WPNT	D21	DT	CP	PITTSBURGH, PA	BLANK0000025702	222.7
	WWCW	D21	DT	CP	LYNCHBURG, VA	BLANK0000027725	214.8
	WVBT	D21	DT	BL	VIRGINIA BEACH, VA	DTVBL65387	286.4
	WMPB	D22	DT	CP	BALTIMORE, MD	BLANK0000025181	144.1
	WTOO-CD	D22	DC	CP	BOLIVAR, PA	BLANK0000027766	149.2
	WWKH-CD	D22	DC	CP	UNIONTOWN, PA	BLANK0000027838	151.2
	WCVE-TV	D22	DT	CP	RICHMOND, VA	BLANK0000027467	173.0

Service area		Terrain-limited			IX-free		Percent IX
23016.8	1,809,181	19564.6	1,642,847	15214.7	800,245	22.23	51.29

Undesired		Total IX		Unique IX		Prcnt Unique IX	
WHSV-TV D20 DT APP	209.2	12,486	173.0	9,857	0.88	0.60	
WMPT D21 DT APP	3689.9	767,686	1899.7	201,901	9.71	12.29	
WFPT D21 DT BL	1992.5	621,862	338.8	44,559	1.73	2.71	
WCPB D21 DT BL	160.4	28,591	0.0	0	0.00	0.00	
WPNT D21 DT CP	135.8	9,565	31.9	116	0.16	0.01	
WWCW D21 DT CP	208.3	38,170	48.1	563	0.25	0.03	
WVBT D21 DT BL	188.5	23,669	20.1	130	0.10	0.01	

Interference to proposal, scenario 54
 **MX: 51.86% interference

	Call	Chan	Svc	Status	City, State	File Number	Distance
Desired:	WVPY	D21	DD	LIC	FRONT ROYAL, VA	BLEDT20140714AAV	
Undesireds:	WHSV-TV	D20	DT	BL	HARRISONBURG, VA	DTVBL4688	47.6 km
	WMPT	D21	DT	APP	ANNAPOLIS, MD	BLANK0000029874	148.9
	WFPT	D21	DT	BL	FREDERICK, MD	DTVBL40626	94.0
	WCPB	D21	DT	BL	SALISBURY, MD	DTVBL40618	246.1
	WSEE-TV	D21	DT	CP	ERIE, PA	BLANK0000028628	372.9
	WPNT	D21	DT	CP	PITTSBURGH, PA	BLANK0000025702	222.7
	WWCW	D21	DT	CP	LYNCHBURG, VA	BLANK0000027725	214.8
	WVBT	D21	DT	BL	VIRGINIA BEACH, VA	DTVBL65387	286.4
	WMPB	D22	DT	CP	BALTIMORE, MD	BLANK0000025181	144.1
	WTOO-CD	D22	DC	CP	BOLIVAR, PA	BLANK0000027766	149.2
	WWKH-CD	D22	DC	CP	UNIONTOWN, PA	BLANK0000027838	151.2
	WCVE-TV	D22	DT	CP	RICHMOND, VA	BLANK0000027467	173.0

Service area		Terrain-limited			IX-free		Percent IX
23016.8	1,809,181	19564.6	1,642,847	14849.0	790,924	24.10	51.86

Undesired			Total IX		Unique IX	Prcnt Unique IX	
WHSV-TV D20 DT BL	703.2	22,760	538.7	19,178	2.75	1.17	
WMPT D21 DT APP	3689.9	767,686	1815.6	201,324	9.28	12.25	
WFPT D21 DT BL	1992.5	621,862	338.8	44,559	1.73	2.71	
WCPB D21 DT BL	160.4	28,591	0.0	0	0.00	0.00	
WPNT D21 DT CP	135.8	9,565	27.9	116	0.14	0.01	
WWCW D21 DT CP	208.3	38,170	16.1	190	0.08	0.01	
WVBT D21 DT BL	188.5	23,669	20.1	130	0.10	0.01	

Interference to proposal, scenario 55

**MX: 51.29% interference

	Call	Chan	Svc	Status	City, State	File Number	Distance
Desired:	WVPY	D21	DD	LIC	FRONT ROYAL, VA	BLEDT20140714AAV	
Undesireds:	WHSV-TV	D20	DT	APP	HARRISONBURG, VA	BLANK0000029912	122.8 km
	WMPT	D21	DT	APP	ANNAPOLIS, MD	BLANK0000029874	148.9
	WFPT	D21	DT	BL	FREDERICK, MD	DTVBL40626	94.0
	WCPB	D21	DT	BL	SALISBURY, MD	DTVBL40618	246.1
	WSEE-TV	D21	DT	CP	ERIE, PA	BLANK0000028628	372.9
	WPNT	D21	DT	BL	PITTSBURGH, PA	DTVBL73907	222.7
	WWCW	D21	DT	CP	LYNCHBURG, VA	BLANK0000027725	214.8
	WVBT	D21	DT	BL	VIRGINIA BEACH, VA	DTVBL65387	286.4
	WMPB	D22	DT	CP	BALTIMORE, MD	BLANK0000025181	144.1
	WTOO-CD	D22	DC	CP	BOLIVAR, PA	BLANK0000027766	149.2
	WWKH-CD	D22	DC	CP	UNIONTOWN, PA	BLANK0000027838	151.2
	WCVE-TV	D22	DT	CP	RICHMOND, VA	BLANK0000027467	173.0

Service area		Terrain-limited		IX-free		Percent IX	
23016.8	1,809,181	19564.6	1,642,847	15214.7	800,245	22.23	51.29

Undesired			Total IX		Unique IX	Prcnt Unique IX	
WHSV-TV D20 DT APP	209.2	12,486	168.9	9,788	0.86	0.60	
WMPT D21 DT APP	3689.9	767,686	1895.8	201,613	9.69	12.27	
WFPT D21 DT BL	1992.5	621,862	338.8	44,559	1.73	2.71	

WCPB D21 DT BL	160.4	28,591	0.0	0	0.00	0.00
WPNT D21 DT BL	139.7	9,922	31.9	116	0.16	0.01
WWCW D21 DT CP	208.3	38,170	48.1	563	0.25	0.03
WVBT D21 DT BL	188.5	23,669	20.1	130	0.10	0.01

Interference to proposal, scenario 56

**MX: 51.86% interference

	Call	Chan	Svc	Status	City, State	File Number	Distance
Desired:	WVPY	D21	DD	LIC	FRONT ROYAL, VA	BLEDT20140714AAV	
Undesireds:	WHSV-TV	D20	DT	BL	HARRISONBURG, VA	DTVBL4688	47.6 km
	WMPT	D21	DT	APP	ANNAPOLIS, MD	BLANK0000029874	148.9
	WFPT	D21	DT	BL	FREDERICK, MD	DTVBL40626	94.0
	WCPB	D21	DT	BL	SALISBURY, MD	DTVBL40618	246.1
	WSEE-TV	D21	DT	CP	ERIE, PA	BLANK0000028628	372.9
	WPNT	D21	DT	BL	PITTSBURGH, PA	DTVBL73907	222.7
	WWCW	D21	DT	CP	LYNCHBURG, VA	BLANK0000027725	214.8
	WVBT	D21	DT	BL	VIRGINIA BEACH, VA	DTVBL65387	286.4
	WMPB	D22	DT	CP	BALTIMORE, MD	BLANK0000025181	144.1
	WTOO-CD	D22	DC	CP	BOLIVAR, PA	BLANK0000027766	149.2
	WWKH-CD	D22	DC	CP	UNIONTOWN, PA	BLANK0000027838	151.2
	WCVE-TV	D22	DT	CP	RICHMOND, VA	BLANK0000027467	173.0

Service area		Terrain-limited		IX-free		Percent IX	
23016.8	1,809,181	19564.6	1,642,847	14849.0	790,924	24.10	51.86

Undesired		Total IX		Unique IX	Prcnt Unique IX	
WHSV-TV D20 DT BL	703.2	22,760	534.6	19,109	2.73	1.16
WMPT D21 DT APP	3689.9	767,686	1811.6	201,036	9.26	12.24
WFPT D21 DT BL	1992.5	621,862	338.8	44,559	1.73	2.71
WCPB D21 DT BL	160.4	28,591	0.0	0	0.00	0.00
WPNT D21 DT BL	139.7	9,922	27.9	116	0.14	0.01
WWCW D21 DT CP	208.3	38,170	16.1	190	0.08	0.01
WVBT D21 DT BL	188.5	23,669	20.1	130	0.10	0.01

Interference to proposal, scenario 57

**MX: 51.28% interference

	Call	Chan	Svc	Status	City, State	File Number	Distance
Desired:	WVPY	D21	DD	LIC	FRONT ROYAL, VA	BLEDT20140714AAV	
Undesireds:	WHSV-TV	D20	DT	APP	HARRISONBURG, VA	BLANK0000029912	122.8 km
	WMPT	D21	DT	APP	ANNAPOLIS, MD	BLANK0000029874	148.9
	WFPT	D21	DT	BL	FREDERICK, MD	DTVBL40626	94.0
	WCPB	D21	DT	BL	SALISBURY, MD	DTVBL40618	246.1
	WSEE-TV	D21	DT	CP	ERIE, PA	BLANK0000028628	372.9
	WPNT	D21	DT	CP	PITTSBURGH, PA	BLANK0000025702	222.7
	WWCW	D21	DT	BL	LYNCHBURG, VA	DTVBL24812	214.8
	WVBT	D21	DT	CP	VIRGINIA BEACH, VA	BLANK0000028471	286.4
	WMPB	D22	DT	CP	BALTIMORE, MD	BLANK0000025181	144.1
	WTOO-CD	D22	DC	CP	BOLIVAR, PA	BLANK0000027766	149.2
	WWKH-CD	D22	DC	CP	UNIONTOWN, PA	BLANK0000027838	151.2
	WCVE-TV	D22	DT	CP	RICHMOND, VA	BLANK0000027467	173.0

Service area		Terrain-limited		IX-free		Percent IX	
23016.8	1,809,181	19564.6	1,642,847	15230.7	800,469	22.15	51.28

Undesired	Total IX		Unique IX		Prcnt Unique IX	
WHSV-TV D20 DT APP	209.2	12,486	173.0	9,857	0.88	0.60
WMPT D21 DT APP	3689.9	767,686	1903.7	201,939	9.73	12.29
WFPT D21 DT BL	1992.5	621,862	338.8	44,559	1.73	2.71
WCPB D21 DT BL	160.4	28,591	0.0	0	0.00	0.00
WPNT D21 DT CP	135.8	9,565	31.9	116	0.16	0.01
WWCW D21 DT BL	204.3	38,028	48.2	506	0.25	0.03
WVBT D21 DT CP	116.4	10,025	8.1	44	0.04	0.00

Interference to proposal, scenario 58

**MX: 51.85% interference

	Call	Chan	Svc	Status	City, State	File Number	Distance
Desired:	WVPY	D21	DD	LIC	FRONT ROYAL, VA	BLEDT20140714AAV	
Undesireds:	WHSV-TV	D20	DT	BL	HARRISONBURG, VA	DTVBL4688	47.6 km
	WMPT	D21	DT	APP	ANNAPOLIS, MD	BLANK0000029874	148.9
	WFPT	D21	DT	BL	FREDERICK, MD	DTVBL40626	94.0
	WCPB	D21	DT	BL	SALISBURY, MD	DTVBL40618	246.1
	WSEE-TV	D21	DT	CP	ERIE, PA	BLANK0000028628	372.9
	WPNT	D21	DT	CP	PITTSBURGH, PA	BLANK0000025702	222.7
	WWCW	D21	DT	BL	LYNCHBURG, VA	DTVBL24812	214.8
	WVBT	D21	DT	CP	VIRGINIA BEACH, VA	BLANK0000028471	286.4
	WMPB	D22	DT	CP	BALTIMORE, MD	BLANK0000025181	144.1
	WTOO-CD	D22	DC	CP	BOLIVAR, PA	BLANK0000027766	149.2
	WWKH-CD	D22	DC	CP	UNIONTOWN, PA	BLANK0000027838	151.2
	WCVE-TV	D22	DT	CP	RICHMOND, VA	BLANK0000027467	173.0

Service area	Terrain-limited	IX-free	Percent IX
23016.8 1,809,181	19564.6 1,642,847	14861.0 791,010	24.04 51.85

Undesired	Total IX	Unique IX	Prcnt Unique IX
WHSV-TV D20 DT BL 703.2	22,760	542.7 19,316	2.77 1.18
WMPT D21 DT APP 3689.9	767,686	1819.6 201,362	9.30 12.26
WFPT D21 DT BL 1992.5	621,862	338.8 44,559	1.73 2.71
WCPB D21 DT BL 160.4	28,591	0.0 0	0.00 0.00
WPNT D21 DT CP 135.8	9,565	27.9 116	0.14 0.01
WWCW D21 DT BL 204.3	38,028	20.1 271	0.10 0.02
WVBT D21 DT CP 116.4	10,025	8.1 44	0.04 0.00

Interference to proposal, scenario 59
**MX: 51.28% interference

	Call	Chan	Svc	Status	City, State	File Number	Distance
Desired:	WVPY	D21	DD	LIC	FRONT ROYAL, VA	BLEDT20140714AAV	

Undesireds:	WHSV-TV	D20	DT	APP	HARRISONBURG, VA	BLANK0000029912	122.8 km
	WMPT	D21	DT	APP	ANNAPOLIS, MD	BLANK0000029874	148.9
	WFPT	D21	DT	BL	FREDERICK, MD	DTVBL40626	94.0
	WCPB	D21	DT	BL	SALISBURY, MD	DTVBL40618	246.1
	WSEE-TV	D21	DT	CP	ERIE, PA	BLANK0000028628	372.9
	WPNT	D21	DT	BL	PITTSBURGH, PA	DTVBL73907	222.7
	WWCW	D21	DT	BL	LYNCHBURG, VA	DTVBL24812	214.8
	WVBT	D21	DT	CP	VIRGINIA BEACH, VA	BLANK0000028471	286.4
	WMPB	D22	DT	CP	BALTIMORE, MD	BLANK0000025181	144.1
	WTOO-CD	D22	DC	CP	BOLIVAR, PA	BLANK0000027766	149.2
	WWKH-CD	D22	DC	CP	UNIONTOWN, PA	BLANK0000027838	151.2
	WCVE-TV	D22	DT	CP	RICHMOND, VA	BLANK0000027467	173.0

Service area	Terrain-limited		IX-free		Percent IX	
23016.8 1,809,181	19564.6	1,642,847	15230.7	800,469	22.15	51.28

Undesired	Total IX		Unique IX		Prcnt Unique IX	
WHSV-TV D20 DT APP	209.2	12,486	168.9	9,788	0.86	0.60
WMPT D21 DT APP	3689.9	767,686	1899.8	201,651	9.71	12.27
WFPT D21 DT BL	1992.5	621,862	338.8	44,559	1.73	2.71
WCPB D21 DT BL	160.4	28,591	0.0	0	0.00	0.00
WPNT D21 DT BL	139.7	9,922	31.9	116	0.16	0.01
WWCW D21 DT BL	204.3	38,028	48.2	506	0.25	0.03
WVBT D21 DT CP	116.4	10,025	8.1	44	0.04	0.00

Interference to proposal, scenario 60

**MX: 51.85% interference

	Call	Chan	Svc	Status	City, State	File Number	Distance
Desired:	WVPY	D21	DD	LIC	FRONT ROYAL, VA	BLEDT20140714AAV	
Undesireds:	WHSV-TV	D20	DT	BL	HARRISONBURG, VA	DTVBL4688	47.6 km
	WMPT	D21	DT	APP	ANNAPOLIS, MD	BLANK0000029874	148.9
	WFPT	D21	DT	BL	FREDERICK, MD	DTVBL40626	94.0
	WCPB	D21	DT	BL	SALISBURY, MD	DTVBL40618	246.1

WSEE-TV	D21	DT	CP	ERIE, PA	BLANK0000028628	372.9
WPNT	D21	DT	BL	PITTSBURGH, PA	DTVBL73907	222.7
WWCW	D21	DT	BL	LYNCHBURG, VA	DTVBL24812	214.8
WVBT	D21	DT	CP	VIRGINIA BEACH, VA	BLANK0000028471	286.4
WMPB	D22	DT	CP	BALTIMORE, MD	BLANK0000025181	144.1
WTOO-CD	D22	DC	CP	BOLIVAR, PA	BLANK0000027766	149.2
WWKH-CD	D22	DC	CP	UNIONTOWN, PA	BLANK0000027838	151.2
WCVE-TV	D22	DT	CP	RICHMOND, VA	BLANK0000027467	173.0

Service area		Terrain-limited		IX-free	Percent IX	
23016.8	1,809,181	19564.6	1,642,847	14861.0	791,010	24.04 51.85

Undesired	Total IX			Unique IX	Prcnt Unique IX	
WHSV-TV D20 DT BL	703.2	22,760	538.6	19,247	2.75	1.17
WMPT D21 DT APP	3689.9	767,686	1815.6	201,074	9.28	12.24
WFPT D21 DT BL	1992.5	621,862	338.8	44,559	1.73	2.71
WCPB D21 DT BL	160.4	28,591	0.0	0	0.00	0.00
WPNT D21 DT BL	139.7	9,922	27.9	116	0.14	0.01
WWCW D21 DT BL	204.3	38,028	20.1	271	0.10	0.02
WVBT D21 DT CP	116.4	10,025	8.1	44	0.04	0.00

Interference to proposal, scenario 61
**MX: 51.28% interference

	Call	Chan	Svc	Status	City, State	File Number	Distance
Desired:	WVPY	D21	DD	LIC	FRONT ROYAL, VA	BLEDT20140714AAV	
Undesireds:	WHSV-TV	D20	DT	APP	HARRISONBURG, VA	BLANK0000029912	122.8 km
	WMPT	D21	DT	APP	ANNAPOLIS, MD	BLANK0000029874	148.9
	WFPT	D21	DT	BL	FREDERICK, MD	DTVBL40626	94.0
	WCPB	D21	DT	BL	SALISBURY, MD	DTVBL40618	246.1
	WSEE-TV	D21	DT	CP	ERIE, PA	BLANK0000028628	372.9
	WPNT	D21	DT	CP	PITTSBURGH, PA	BLANK0000025702	222.7
	WWCW	D21	DT	BL	LYNCHBURG, VA	DTVBL24812	214.8
	WVBT	D21	DT	BL	VIRGINIA BEACH, VA	DTVBL65387	286.4

WMPB	D22	DT	CP	BALTIMORE, MD	BLANK0000025181	144.1
WTOO-CD	D22	DC	CP	BOLIVAR, PA	BLANK0000027766	149.2
WWKH-CD	D22	DC	CP	UNIONTOWN, PA	BLANK0000027838	151.2
WCVE-TV	D22	DT	CP	RICHMOND, VA	BLANK0000027467	173.0

Service area		Terrain-limited		IX-free		Percent IX
23016.8	1,809,181	19564.6	1,642,847	15218.7	800,383	22.21 51.28

Undesired		Total IX		Unique IX	Prcnt Unique IX
WHSV-TV D20 DT APP	209.2	12,486	173.0	9,857	0.88 0.60
WMPT D21 DT APP	3689.9	767,686	1899.7	201,901	9.71 12.29
WFPT D21 DT BL	1992.5	621,862	338.8	44,559	1.73 2.71
WCPB D21 DT BL	160.4	28,591	0.0	0	0.00 0.00
WPNT D21 DT CP	135.8	9,565	31.9	116	0.16 0.01
WWCW D21 DT BL	204.3	38,028	44.1	425	0.23 0.03
WVBT D21 DT BL	188.5	23,669	20.1	130	0.10 0.01

Interference to proposal, scenario 62

**MX: 51.86% interference

	Call	Chan	Svc	Status	City, State	File Number	Distance
Desired:	WVPY	D21	DD	LIC	FRONT ROYAL, VA	BLEDT20140714AAV	
Undesireds:	WHSV-TV	D20	DT	BL	HARRISONBURG, VA	DTVBL4688	47.6 km
	WMPT	D21	DT	APP	ANNAPOLIS, MD	BLANK0000029874	148.9
	WFPT	D21	DT	BL	FREDERICK, MD	DTVBL40626	94.0
	WCPB	D21	DT	BL	SALISBURY, MD	DTVBL40618	246.1
	WSEE-TV	D21	DT	CP	ERIE, PA	BLANK0000028628	372.9
	WPNT	D21	DT	CP	PITTSBURGH, PA	BLANK0000025702	222.7
	WWCW	D21	DT	BL	LYNCHBURG, VA	DTVBL24812	214.8
	WVBT	D21	DT	BL	VIRGINIA BEACH, VA	DTVBL65387	286.4
	WMPB	D22	DT	CP	BALTIMORE, MD	BLANK0000025181	144.1
	WTOO-CD	D22	DC	CP	BOLIVAR, PA	BLANK0000027766	149.2
	WWKH-CD	D22	DC	CP	UNIONTOWN, PA	BLANK0000027838	151.2
	WCVE-TV	D22	DT	CP	RICHMOND, VA	BLANK0000027467	173.0

Service area		Terrain-limited			IX-free		Percent IX
23016.8	1,809,181	19564.6	1,642,847	14849.0	790,924	24.10	51.86

Undesired		Total IX		Unique IX		Prcnt Unique IX
WHSV-TV D20 DT BL	703.2	22,760	542.7	19,316	2.77	1.18
WMPT D21 DT APP	3689.9	767,686	1815.6	201,324	9.28	12.25
WFPT D21 DT BL	1992.5	621,862	338.8	44,559	1.73	2.71
WCPB D21 DT BL	160.4	28,591	0.0	0	0.00	0.00
WPNT D21 DT CP	135.8	9,565	27.9	116	0.14	0.01
WWCW D21 DT BL	204.3	38,028	16.1	190	0.08	0.01
WVBT D21 DT BL	188.5	23,669	20.1	130	0.10	0.01

Interference to proposal, scenario 63

**MX: 51.28% interference

	Call	Chan	Svc	Status	City, State	File Number	Distance
Desired:	WVPY	D21	DD	LIC	FRONT ROYAL, VA	BLEDT20140714AAV	
Undesireds:	WHSV-TV	D20	DT	APP	HARRISONBURG, VA	BLANK0000029912	122.8 km
	WMPT	D21	DT	APP	ANNAPOLIS, MD	BLANK0000029874	148.9
	WFPT	D21	DT	BL	FREDERICK, MD	DTVBL40626	94.0
	WCPB	D21	DT	BL	SALISBURY, MD	DTVBL40618	246.1
	WSEE-TV	D21	DT	CP	ERIE, PA	BLANK0000028628	372.9
	WPNT	D21	DT	BL	PITTSBURGH, PA	DTVBL73907	222.7
	WWCW	D21	DT	BL	LYNCHBURG, VA	DTVBL24812	214.8
	WVBT	D21	DT	BL	VIRGINIA BEACH, VA	DTVBL65387	286.4
	WMPB	D22	DT	CP	BALTIMORE, MD	BLANK0000025181	144.1
	WTOO-CD	D22	DC	CP	BOLIVAR, PA	BLANK0000027766	149.2
	WWKH-CD	D22	DC	CP	UNIONTOWN, PA	BLANK0000027838	151.2
	WCVE-TV	D22	DT	CP	RICHMOND, VA	BLANK0000027467	173.0

Service area		Terrain-limited			IX-free		Percent IX
23016.8	1,809,181	19564.6	1,642,847	15218.7	800,383	22.21	51.28

Undesired			Total IX		Unique IX	Prcnt Unique IX	
WHSV-TV D20 DT APP	209.2	12,486	168.9	9,788	0.86	0.60	
WMPT D21 DT APP	3689.9	767,686	1895.8	201,613	9.69	12.27	
WFPT D21 DT BL	1992.5	621,862	338.8	44,559	1.73	2.71	
WCPB D21 DT BL	160.4	28,591	0.0	0	0.00	0.00	
WPNT D21 DT BL	139.7	9,922	31.9	116	0.16	0.01	
WWCW D21 DT BL	204.3	38,028	44.1	425	0.23	0.03	
WVBT D21 DT BL	188.5	23,669	20.1	130	0.10	0.01	

Interference to proposal, scenario 64

**MX: 51.86% interference

	Call	Chan	Svc	Status	City, State	File Number	Distance
Desired:	WVPY	D21	DD	LIC	FRONT ROYAL, VA	BLEDT20140714AAV	
Undesireds:	WHSV-TV	D20	DT	BL	HARRISONBURG, VA	DTVBL4688	47.6 km
	WMPT	D21	DT	APP	ANNAPOLIS, MD	BLANK0000029874	148.9
	WFPT	D21	DT	BL	FREDERICK, MD	DTVBL40626	94.0
	WCPB	D21	DT	BL	SALISBURY, MD	DTVBL40618	246.1
	WSEE-TV	D21	DT	CP	ERIE, PA	BLANK0000028628	372.9
	WPNT	D21	DT	BL	PITTSBURGH, PA	DTVBL73907	222.7
	WWCW	D21	DT	BL	LYNCHBURG, VA	DTVBL24812	214.8
	WVBT	D21	DT	BL	VIRGINIA BEACH, VA	DTVBL65387	286.4
	WMPB	D22	DT	CP	BALTIMORE, MD	BLANK0000025181	144.1
	WTOO-CD	D22	DC	CP	BOLIVAR, PA	BLANK0000027766	149.2
	WWKH-CD	D22	DC	CP	UNIONTOWN, PA	BLANK0000027838	151.2
	WCVE-TV	D22	DT	CP	RICHMOND, VA	BLANK0000027467	173.0

Service area		Terrain-limited		IX-free		Percent IX	
23016.8	1,809,181	19564.6	1,642,847	14849.0	790,924	24.10	51.86

Undesired			Total IX		Unique IX	Prcnt Unique IX	
WHSV-TV D20 DT BL	703.2	22,760	538.6	19,247	2.75	1.17	
WMPT D21 DT APP	3689.9	767,686	1811.6	201,036	9.26	12.24	
WFPT D21 DT BL	1992.5	621,862	338.8	44,559	1.73	2.71	

WCPB	D21	DT	BL	160.4	28,591	0.0	0	0.00	0.00
WPNT	D21	DT	BL	139.7	9,922	27.9	116	0.14	0.01
WWCW	D21	DT	BL	204.3	38,028	16.1	190	0.08	0.01
WVBT	D21	DT	BL	188.5	23,669	20.1	130	0.10	0.01



[Home](#) / [About the FCC](#) / [FCC Initiatives](#) / [Broadcast Incentive Auction](#) /

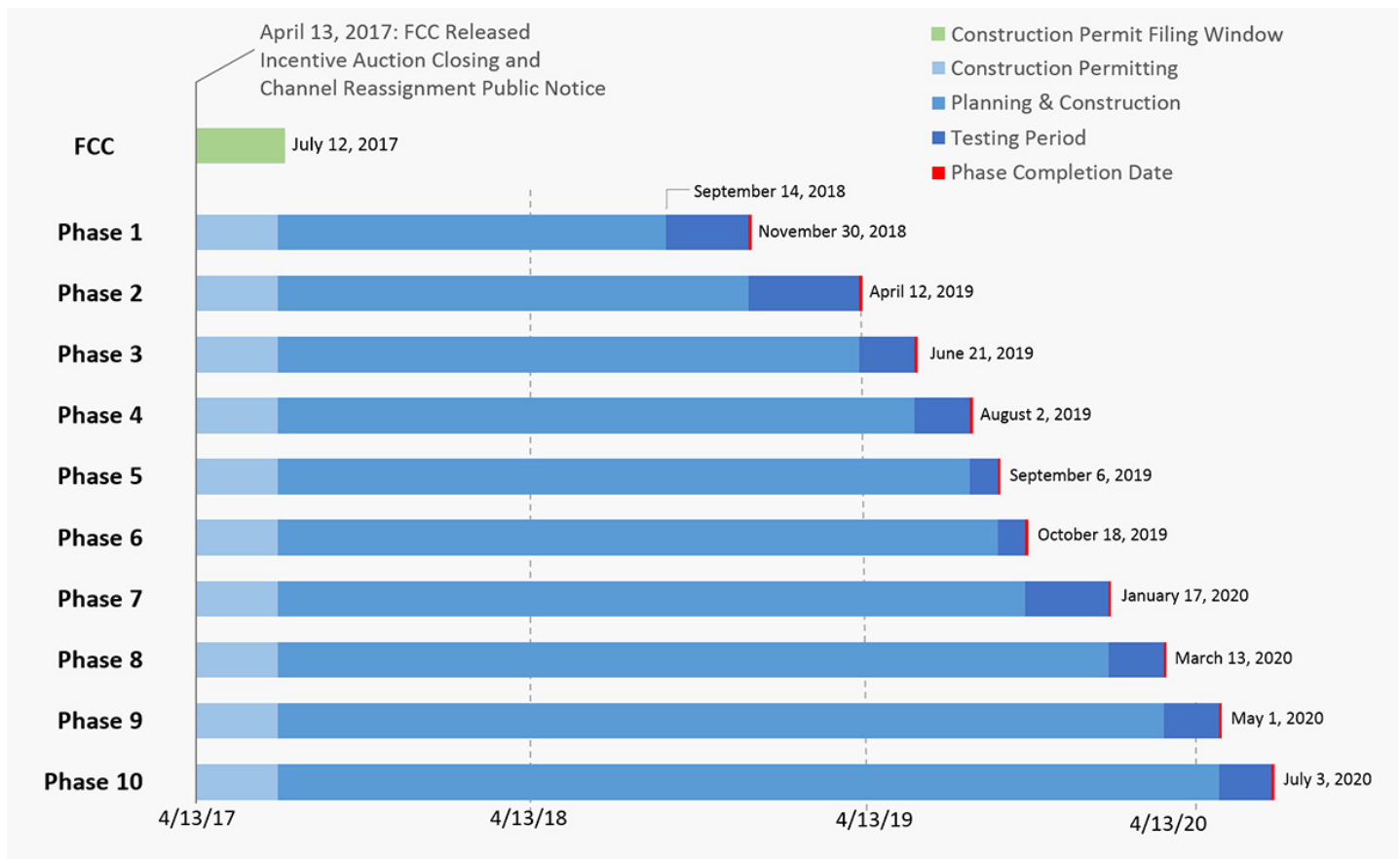
Transition Schedule

[Schedule](#)

[Regions](#)



Transition Schedule



Helpful Links

[Closing & Channel Reassignment Public Notice \(https://www.fcc.gov/document/fcc-announces-results-worlds-first-broadcast-incentive-auction-0\)](https://www.fcc.gov/document/fcc-announces-results-worlds-first-broadcast-incentive-auction-0)

[Post-Auction Transition Data Files \(https://data.fcc.gov/download/incentive-auctions/Transition_Files\)](https://data.fcc.gov/download/incentive-auctions/Transition_Files)

Phase	Testing Period Start Date	Phase Completion Date
1	9/14/2018	11/30/2018
2	12/1/2018	4/12/2019
3	4/13/2019	6/21/2019
4	6/22/2019	8/2/2019
5	8/3/2019	9/6/2019
6	9/7/2019	10/18/2019
7	10/19/2019	1/17/2020
8	1/18/2020	3/13/2020
9	3/14/2020	5/1/2020
10	5/2/2020	7/3/2020

