

Exhibit 5

Engineering Statement Covering Broadcast Multiple Ownership Study

White Park Broadcasting

KHNA

June 22, 2007

The purpose of this exhibit is to demonstrate White Park Broadcasting's compliance with section 73.3555 of the Commission's Rules with respect to multiple ownership of FM broadcast facilities.

White Park Broadcasting proposes common ownership of the following stations:

| | | |
|----------|---------------|----------------|
| KHNA | Rock River WY | 277C2 (App) |
| KUSZ | Laramie WY | 254C2 |
| KIMX | Laramie WY | 244C2 |
| KDAD | Douglas WY | 223C1 CP |
| KHAT(AM) | Laramie WY | 1210KHz |
| KRQU | Laramie WY | 283C2 (LMA) |
| KRQU | Laramie WY | 283C2 CP (LMA) |

These 4 stations make up 3 possible markets.

Market 1 – KHNA, KUSZ, KIMX, KRQU, KHAT(AM)

Market 2 – KHNA, KUSZ, KIMX, KRQU (CP), KHAT(AM)

Market 3 – KHNA, KDAD

RADIO MARKETS & METHODOLOGY

The "radio market" applicable to common ownership of the subject stations is defined as the area encompassed by the mutually overlapping principal community contours of the stations proposed to be commonly owned.

In this case, Market No. 1 is made up of KHNA (FM), KUSZ (FM), KIMX (FM), KHAT (AM) and KRQU (FM). The predicted principal community contours for this Market are shown on *Figure 1*, attached.

Market No. 2 is made up of KHNA (FM), KUSZ (FM), KIMX (FM), KHAT (AM) and KRQU (FM) CP. The predicted principal community contours for this Market are shown on *Figure 3*, attached.

Market No. 3 is made up of KHNA (FM) and KDAD (FM). The predicted principal community contours for this Market are shown on *Figure 5*, attached.

Laramie and Rock River Wyoming are located in Albany County, Wyoming which is not part of any Arbitron metro. Douglas WY is located in Converse County WY which is not art of any Arbitron Metro. Because no facility is located within an Arbitron designated Metro Area, this study was performed utilizing the Interim Contour Overlap Method. Other commonly owned stations were also reviewed, and it was determined no other commonly owned primary service contours overlap with the proposed facilities.

It should be noted that KUSZ has a pending application (20070618ACH) to upgrade to C2, but the resulting contours do not change the results of this study. Also, KDAD has a pending application (BMPH-20070119AEQ) to move, downgrade and change the City of License to Bar Nunn WY. When this application is approved, Market 3 as defined above will no longer exist as the Principle Community Contours will no longer overlap.

Only known licensed full service FM stations within 92 Km of the perimeter of the mutual overlap area were employed in this study. Because the number of FM stations is sufficient to demonstrate compliance with 73.3555, AM stations not owned by White Park were not considered. Terrain data was derived from the USGS 3-second computer database for each of the stations, using radials spaced every 1 degree of azimuth.

Figures 1 consists of a map of the calculated market 1 and overlapping stations.

Figures 2 consists of a table listing stations included within the market totals.

Figures 3 consists of a map of the calculated market 2 and overlapping stations.

Figures 4 consists of a table listing stations included within the market totals.

Figures 5 consists of a map of the calculated market 3 and overlapping stations.

Figures 6 consists of a table listing stations included within the market totals.

CONTOUR OVERLAP STUDY RESULTS:


47CFR73.3555(a)(1)(iii) states: In a radio market with between 15 and 29 (inclusive) full-power, commercial and noncommercial radio stations, not more than 6 commercial radio stations in total and not more than 4 commercial stations in the same service (AM or FM);

Market 1 includes a total of 15 stations (*Figure 2*) and, White Park Broadcasting will own or control 4 FM's and 1 AM (KHAT).

Market 2 includes a total of 21 stations (*Figure 4*) and, White Park Broadcasting will own or control 4 FM's and 1 AM (KHAT).

Market 3 includes a total of 20 stations (*Figure 6*) and, White Park Broadcasting will own or control 4 FM's and 1 AM (KHAT).

Based on the above analysis, it is believed that the proposed common ownership of stations complies with Section 73.3555 of the Commission's Rules.



Jon Hosford
Director of Engineering
White Park Broadcasting

Figure 1, Market 1 Map

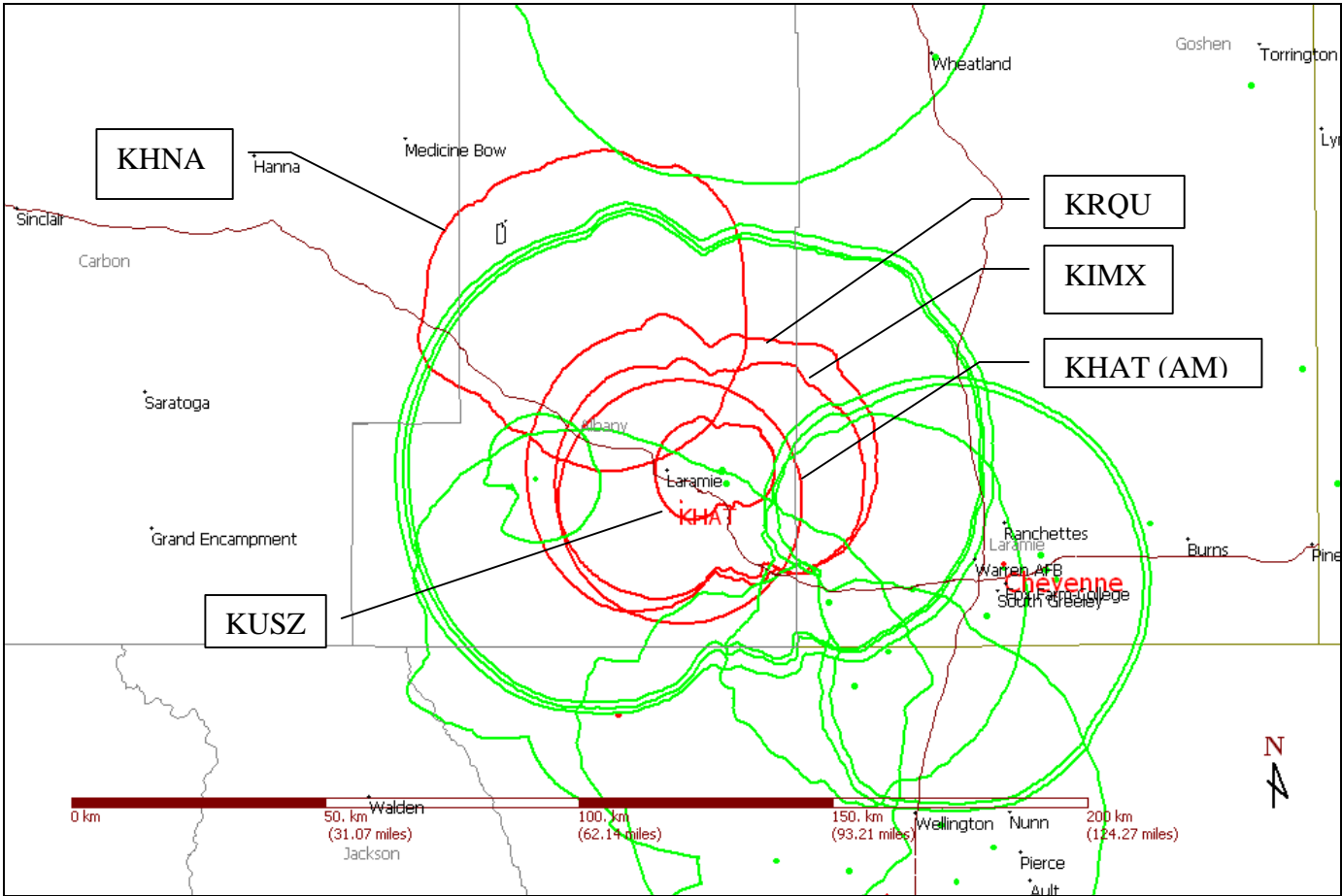


Figure 2, Market 1 Station Listing

| 'ID' | 'Channel' | 'Class' | 'Latitude' | 'Longitude' |
|------------------|-----------|---------|------------|-------------|
| KRQU | 283 | C2 | +041:18:39 | -105:27:12 |
| KUSZ | 254 | A | +041:18:39 | -105:27:12 |
| KIMX | 244 | C2 | +041:17:15 | -105:26:38 |
| KHNA | 277 | C2 | +041:35:16 | -105:45:25 |
| KARS-FM | 275 | C1 | +040:52:37 | -105:41:46 |
| KOLT-FM | 225 | C2 | +041:04:35 | -105:12:12 |
| KOLZ | 264 | C1 | +041:06:01 | -105:00:25 |
| KQMY | 250 | C1 | +041:06:01 | -105:00:25 |
| KJAC | 288 | C1 | +040:37:03 | -105:19:41 |
| KCGY | 236 | C | +041:18:34 | -105:27:13 |
| KUWR | 220 | C | +041:18:36 | -105:27:19 |
| KLWV | 215 | C0 | +041:18:39 | -105:27:14 |
| KAIW | 205 | A | +041:17:46 | -105:53:32 |
| KDAD | 223 | C1 | +042:16:05 | -105:26:33 |
| KHAT AM 1210 KHZ | B | | +041:15:19 | -105:33:01 |

Figure 3, Market 2 Map

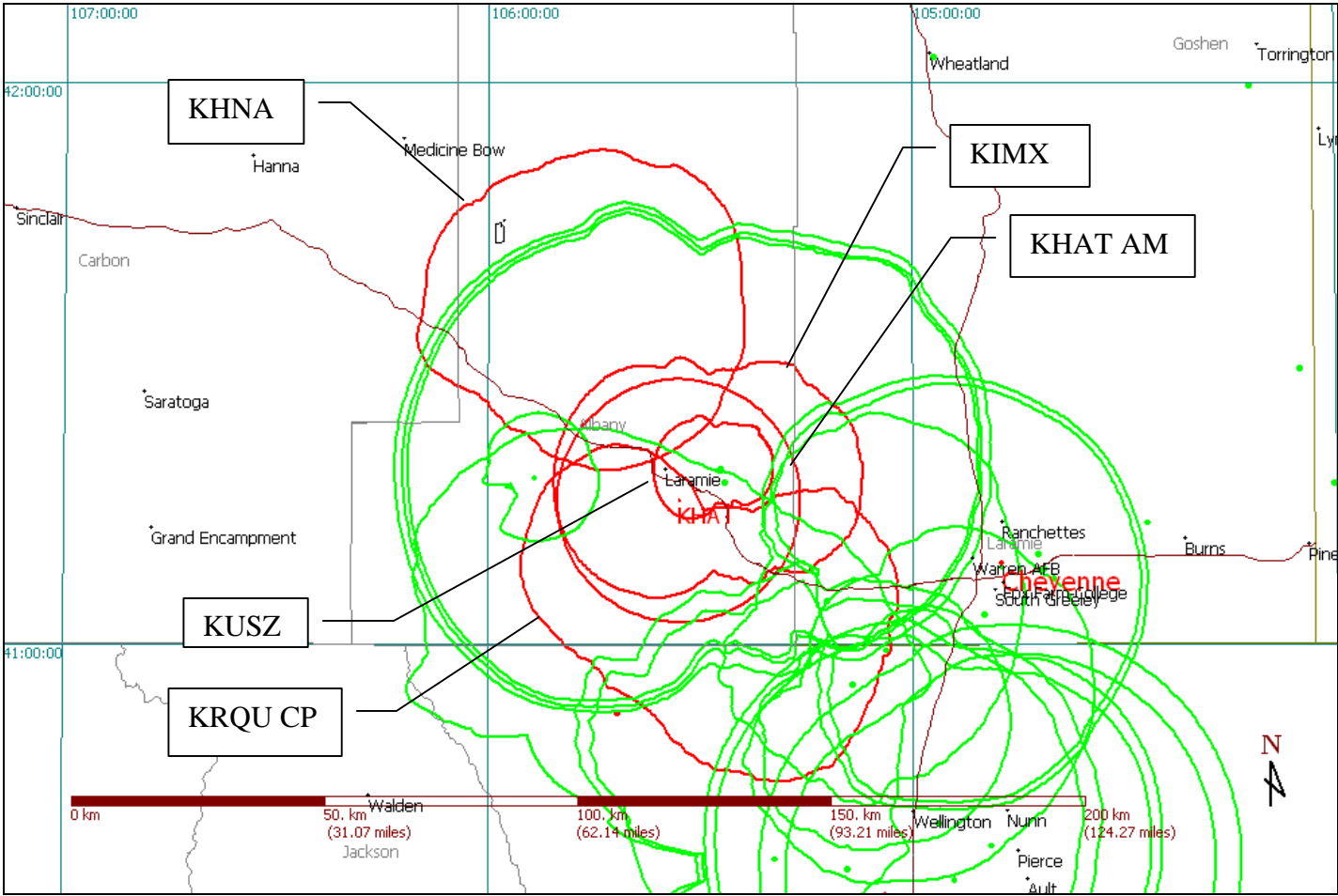


Figure 4, Market 2 Station List

| 'ID' | 'Channel' | 'Class' | 'Latitude' | 'Longitude' |
|----------|-----------|---------|------------|-------------|
| KHAT AM | 1210 KHZ | B | +041:15:19 | -105:33:01 |
| KRQU | 283 | C2 | +041:06:32 | -105:26:12 |
| KKPL | 260 | C2 | +040:59:22 | -105:03:49 |
| KXWA | 209 | C1 | +040:37:03 | -105:19:42 |
| KMAX-FM | 232 | C3 | +040:55:41 | -105:08:38 |
| KPAW | 300 | C1 | +040:40:50 | -104:56:34 |
| KSME | 241 | C1 | +040:40:50 | -104:56:34 |
| KUAD-FM | 256 | C1 | +040:38:31 | -104:49:05 |
| KUNC | 218 | C1 | +040:38:31 | -104:49:05 |
| KUSZ | 254 | A | +041:18:39 | -105:27:12 |
| KIMX | 244 | C2 | +041:17:15 | -105:26:38 |
| KHNA APP | 277 | C2 | +041:35:16 | -105:45:25 |
| KARS-FM | 275 | C1 | +040:52:37 | -105:41:46 |
| KOLT-FM | 225 | C2 | +041:04:35 | -105:12:12 |
| KOLZ | 264 | C1 | +041:06:01 | -105:00:25 |
| KQMY | 250 | C1 | +041:06:01 | -105:00:25 |
| KJAC | 288 | C1 | +040:37:03 | -105:19:41 |
| KCGY | 236 | C | +041:18:34 | -105:27:13 |
| KUWR | 220 | C | +041:18:36 | -105:27:19 |
| KLWV | 215 | C0 | +041:18:39 | -105:27:14 |
| KAIW | 205 | A | +041:17:46 | -105:53:32 |

Figure 5, Market 3 Map

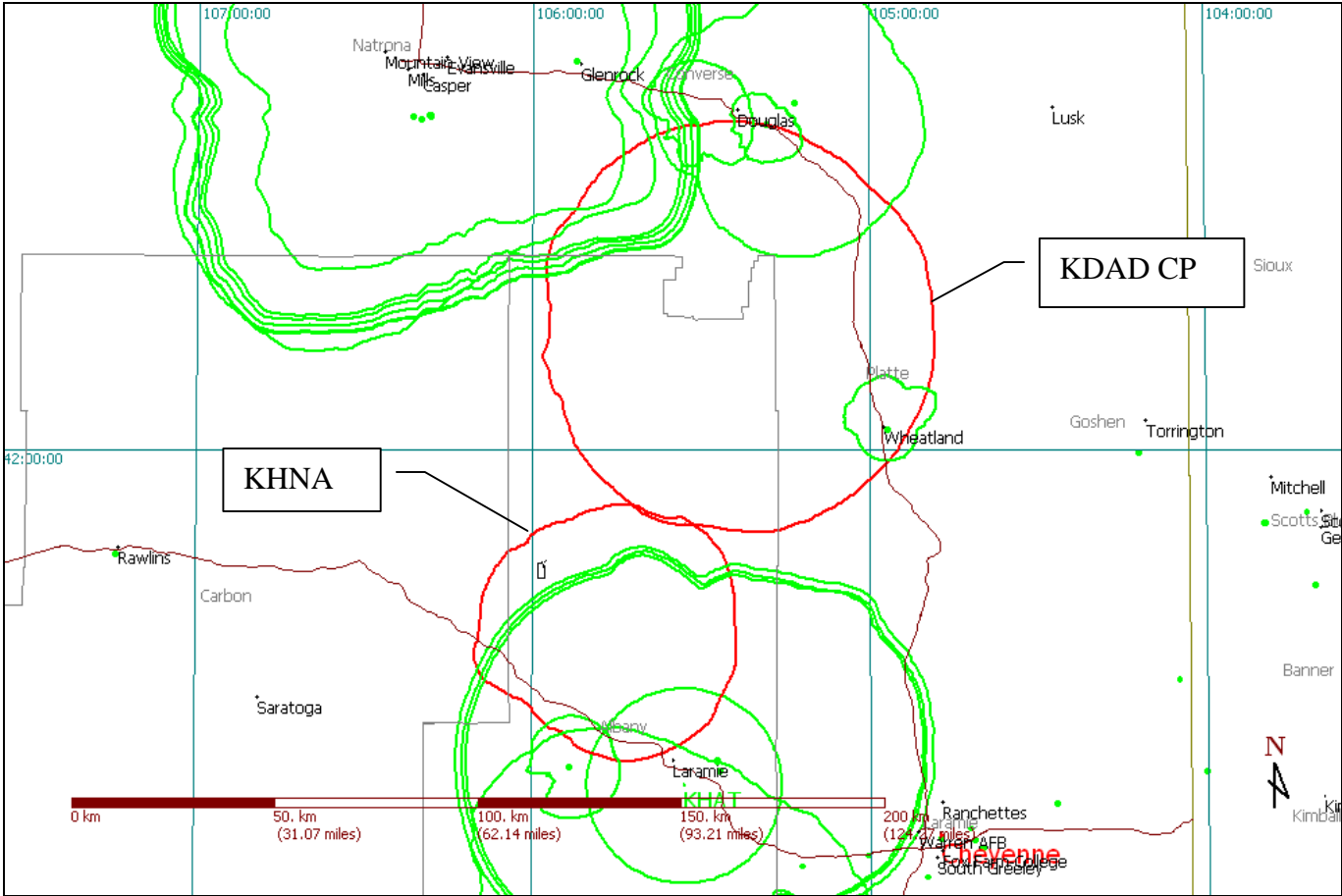


Figure 6, Market 3 Station List

| 'ID' | 'Channel' | 'Class' | 'Latitude' | 'Longitude' |
|----------|-----------|---------|------------|-------------|
| KHAT AM | 1210 KHZ | B | +041:15:19 | -105:33:01 |
| KHNA APP | 277 | C2 | +041:35:16 | -105:45:25 |
| KZEW | 269 | A | +042:02:44 | -104:56:49 |
| KLWV | 215 | C0 | +041:18:39 | -105:27:14 |
| KCGY | 236 | C | +041:18:34 | -105:27:13 |
| KUWR | 220 | C | +041:18:36 | -105:27:19 |
| KARS-FM | 275 | C1 | +040:52:37 | -105:41:46 |
| KAIW | 205 | A | +041:17:46 | -105:53:32 |
| KDUW | 219 | A | +042:43:24 | -105:18:23 |
| KKTY-FM | 257 | A | +042:43:42 | -105:31:48 |
| KYOD | 261 | C1 | +042:46:13 | -105:13:23 |
| KCSP-FM | 212 | C | +042:44:24 | -106:18:25 |
| KWYY | 238 | C | +042:44:37 | -106:18:26 |
| KTRS-FM | 284 | C1 | +042:44:37 | -106:18:26 |
| KRVK | 300 | C | +042:44:37 | -106:18:26 |
| KHOC | 273 | C | +042:44:37 | -106:18:33 |
| KQLT | 279 | C | +042:44:37 | -106:18:33 |
| KASS | 295 | C | +042:44:37 | -106:18:33 |
| KMLD | 233 | C | +042:44:03 | -106:20:02 |
| KRQU | 283 | C2 | +041:06:32 | -105:26:12 |
| KDAD | 223 | C1 | +042:16:05 | -105:26:33 |