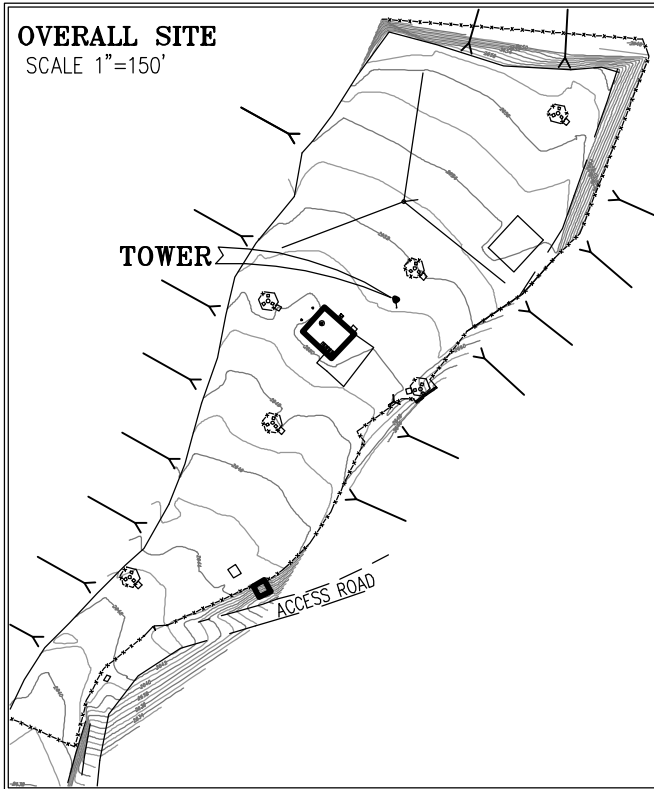


# AZIMUTH CERTIFICATION

SITE: VERDUGO PEAK

DATE OF CERTIFICATION: APRIL 28, 2010  
SITE TYPE: TOWER  
SITE LOCATION: ± 1250 BEAUDRY BOULEVARD, GLENDALE, CA 91208  
SURVEY METHOD: FIELD MEASUREMENT BY ELECTRONIC TOTAL STATION THEODOLITE  
PREPARED FOR: CBS RADIO – LOS ANGELES



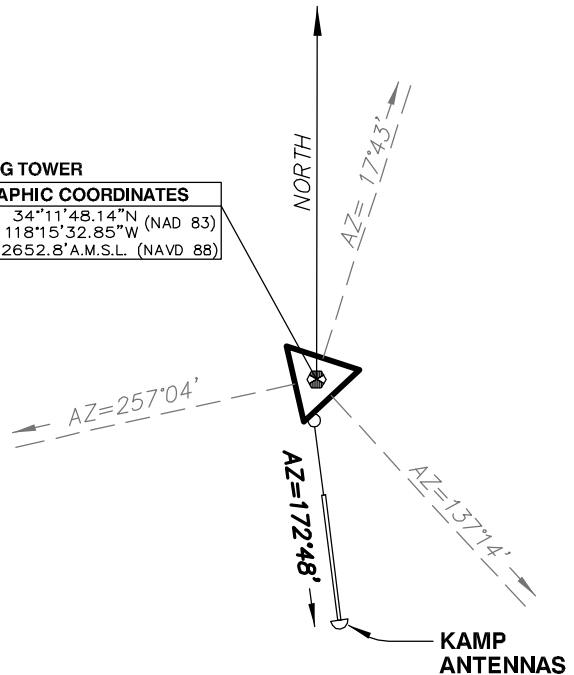
## TOWER DETAIL

SCALE 1"=5'


### EXISTING TOWER

#### GEOGRAPHIC COORDINATES

LAT.= 34°11'48.14"N (NAD 83)  
LONG.= 118°15'32.85"W (NAD 83)  
ELEV.= 2652.8' A.M.S.L. (NAVD 88)



**CERTIFICATION:** I THE UNDERSIGNED, A REGISTERED PROFESSIONAL LAND SURVEYOR, LICENSED UNDER THE LAWS OF THE STATE OF CALIFORNIA, DO HEREBY CERTIFY THAT I HAVE REVIEWED THE ABOVE INFORMATION AND ALL DATA IS TRUE AND ACCURATE TO THE BEST OF MY KNOWLEDGE AND BELIEF.

  
06/07/10  
ARMANDO D. DUPONT, P.L.S. 7780  
EXPIRATION DATE: 12/31/11

DATE



SHEET 1 OF 1

**CAL VADA**

**SURVEYING, INC.**

411 JENKS CIRCLE, SUITE 205, CORONA, CA 92880-1782

Job No 09630-R2

PHONE: 951-280-9960 FAX: 951-280-9746 www.calvada.com